HAND DELIVERED

February 12, 2016

Mr. Christopher Ralston
Maryland Department of the Environment
Remediation Division, Oil Control Program
1800 Washington Blvd., Suite 620
Baltimore, MD 21230-1719

RE: Fourth Quarter 2015 Potable Well and Point of Entry Treatment (POET) System Sampling Report
Inactive Exxon Facility #28077
14258 Jarrettsville Pike, Phoenix, Maryland
MDE Case No. 2006-0303-BA2
MDE Facility I.D. No. 12342
Kleinfelder Project No.: 20163496

Dear Mr. Ralston:

As requested by the Maryland Department of the Environment (MDE), Kleinfelder, on behalf of ExxonMobil Environmental Services Company (ExxonMobil), is submitting herein the Potable Well and Point of Entry Treatment (POET) System Sampling Report for the fourth quarter 2015. The report documents sampling of private supply wells in the study area surrounding the former Exxon service station located at the intersection of Jarrettsville Pike and Paper Mill Road. There are a total of 259 potable wells in the private supply well sampling program. The following sampling events were conducted during this reporting period:

- October Monthly Potable Well Sampling[1] – October 5 and 6, 2015.
  - 40 of 43 wells were sampled during the scheduled event.
  - 3 wells were inaccessible during this event as noted in Table 3.

- November Monthly Potable Well Sampling[1] – November 2 and 3, 2015.
  - 38 of 43 wells were sampled during the scheduled event.
  - 5 wells were inaccessible during this event as noted in Table 3.

[1] At 14107 Jarrettsville Pike, samples were collected monthly from Well A. Due to a mechanical pump failure, Well B has not been sampled since December 2010.

1340 Charwood Road, Suite I, Hanover, MD 21076 p | 410.850.0404 f | 410.850.0049

- December Monthly Potable Well Sampling[1] – December 7 and 8, 2015.
    - 38 of 43 wells were sampled during the event.
    - 5 wells were inaccessible during this event as noted in Table 3.
- Quarterly Potable Well Sampling – October 21 through November 12, 2015.
    - 75 of 86 wells were sampled during the scheduled event.
    - 11 wells were inaccessible during this event as noted in Table 3.

As previously communicated to the MDE, the following constituents were detected above the MDE standards[2] for groundwater during this reporting period:

- Methyl Tert Butyl Ether – Standard: 20 µg/l
    - 3627A Southside Avenue – 36 µg/l (sample date: 10/6/15)
    - 3627A Southside Avenue – 32 µg/l (sample date: 11/3/15)
    - 3627A Southside Avenue – 33 µg/l (sample date: 12/8/15)

During the fourth quarter 2015, no new residential properties were sampled for the first time.

The following data, figures, and supporting information are included in this Report:

- Table 1 - *Private Supply Well Analytical Table – Five Quarters*. This table lists concentrations of benzene, toluene, ethylbenzene, xylene (BTEX), naphthalene, and five (5) fuel oxygenates (methyl tertiary-butyl ether, di-isopropyl ether, ethyl tertiary-butyl ether, tertiary-amyl methyl ether, and tertiary-butyl alcohol) for each domestic well and POET System sampled for the most recent five quarters along with their sampling frequency. A comprehensive version of this table listing analytical results for all historical sampling events is provided on the enclosed CD-ROM.

- Table 2 – *Water Filtration System Installation and Carbon Change-Out Dates.* This table summarizes installation and carbon replacement dates of water filtration systems installed and maintained by ExxonMobil.

- Table 3 – *Properties Not Sampled During Scheduled Events*. This table lists any property which was scheduled to be sampled during the quarter, but no sample could be collected.

[2] MDE, June 2008, State Department of the Environment, Cleanup Standards for Soil and Groundwater, Interim Final Guidance, Update No. 2.1.

KLEINFELDER 1340 Charwood Road, Suite I, Hanover, MD 21076 p | 410.850.0404 f | 410.850.0049

Table includes: property address, lot ID, sampling frequency, date last sampled, and date not sampled.

- Table 4a – *Maximum MTBE Concentrations >0.5 µg/L for Properties Sampled During Fourth Quarter 2015.* This table lists, in descending order, the MTBE concentrations for all potable wells with MTBE concentrations above 0.5 *µg/L* during this reporting period (only the maximum concentration is listed for any well with more than one sample collected during the most recent quarter and only the most recent sample is listed if more than one sample has the same maximum concentration).

- Table 4b – *Maximum Benzene Concentrations >0.5 µg/L for Properties Sampled During Fourth Quarter 2015*. This table lists, in descending order, the benzene concentrations above 0.5 *µg/L* for all potable wells during this reporting period (only the maximum concentration is listed for any well with more than one sample collected during the most recent quarter and only the most recent sample is listed if more than one sample has the same maximum concentration).

- MTBE-only analytical results for domestic wells and POET Systems are presented on the following concentration distribution maps:
  - Figure 1 - *Monthly MTBE Private Supply Well Results Map*
  - Figure 2 - *East MTBE Private Supply Well Results Map*
  - Figure 3 - *West MTBE Private Supply Well Results Map*

- Supporting laboratory reports for samples collected during the fourth quarter of 2015 are provided on the enclosed CD-ROM.

KLEINFELDER 1340 Charwood Road, Suite I, Hanover, MD 21076 p | 410.850.0404 f | 410.850.0049

Enclosed are three (3) paper copies and one (1) electronic copy (CD-ROM) of the documents referenced above. If you have questions regarding the sampling events reported herein, please feel free to call our office at 410.850.0404.

Sincerely,

KLEINFELDER

Stacey E. Schiding
Project Manager

Mark J. Schaaf, C.P.G.
Project Director

Enclosures

cc: Mr. John J. Hoban - ExxonMobil Environmental Services Company (Kleinfelder File)
Ms. Ellen Jackson - Maryland Department of the Environment
Mr. Andrew Miller - Maryland Department of the Environment
Carlos Bollar, Esquire - Archer & Greiner, P.C.

KLEINFELDER 1340 Charwood Road, Suite I, Hanover, MD 21076 p | 410.850.0404 f | 410.850.0049

TABLES

Table 1 - Historical Private Supply Well Analytical Table

Inactive Exxon Facility #28077
14258 Jarrettsville Pike
Phoenix, Maryland

Map/Parcel/Lot	Address	Sample Date	POET Sample Point	MTBE (µg/L)	Benzene (µg/L)	Toluene (µg/L)	Ethyl-benzene (µg/L)	Total Xylenes (µg/L)	Naph-thalene (µg/L)	DIPE (µg/L)	ETBE (µg/L)	TAME (µg/L)	TBA (µg/L)
M35P356L01	3500 Hampshire Glen Court	3/2/2006		ND(0.50)	ND(0.50)	ND(0.50)	ND(0.50)	ND(0.50)	ND(0.50)	ND(0.50)	ND(0.50)	ND(0.50)	ND(5.0)
M35P356L01	3500 Hampshire Glen Court	3/16/2006		ND(0.50)	ND(0.50)	ND(0.50)	ND(0.50)	ND(0.50)	ND(0.50)	ND(0.50)	ND(0.50)	ND(0.50)	ND(5.0)
M35P356L01	3500 Hampshire Glen Court	3/23/2006		ND(0.50)	ND(0.50)	ND(0.50)	ND(0.50)	ND(0.50)	ND(0.50)	ND(0.50)	ND(0.50)	ND(0.50)	ND(5.0)
M35P356L01	3500 Hampshire Glen Court	3/30/2006		ND(0.50)	ND(0.50)	ND(0.50)	ND(0.50)	ND(0.50)	ND(0.50)	ND(0.50)	ND(0.50)	ND(0.50)	ND(5.0)
M35P356L01	3500 Hampshire Glen Court	4/6/2006		ND(0.50)	ND(0.50)	ND(0.50)	ND(0.50)	ND(0.50)	ND(0.50)	ND(0.50)	ND(0.50)	ND(0.50)	ND(5.0)
M35P356L01	3500 Hampshire Glen Court	5/2/2006		0.28 J	ND(0.50)	ND(0.50)	ND(0.50)	ND(0.50)	ND(0.50)	ND(0.50)	ND(0.50)	ND(0.50)	ND(5.0)
M35P356L01	3500 Hampshire Glen Court	5/8/2006		0.31 J	ND(0.50)	ND(0.50)	ND(0.50)	ND(0.50)	ND(0.50)	ND(0.50)	ND(0.50)	ND(0.50)	ND(5.0)
M35P356L01	3500 Hampshire Glen Court	5/15/2006		0.26 J	ND(0.50)	ND(0.50)	ND(0.50)	ND(0.50)	ND(0.50)	ND(0.50)	ND(0.50)	ND(0.50)	ND(5.0)
M35P356L01	3500 Hampshire Glen Court	5/22/2006		0.27 J	ND(0.50)	ND(0.50)	ND(0.50)	ND(0.50)	ND(0.50)	ND(0.50)	ND(0.50)	ND(0.50)	ND(5.0)
M35P356L01	3500 Hampshire Glen Court	5/31/2006		0.34 J	ND(0.50)	ND(0.50)	ND(0.50)	ND(0.50)	ND(0.50)	ND(0.50)	ND(0.50)	ND(0.50)	ND(5.0)
M35P356L01	3500 Hampshire Glen Court	6/5/2006		0.38 J	ND(0.50)	0.17 J	ND(0.50)	ND(0.50)	ND(0.50)	ND(0.50)	ND(0.50)	ND(0.50)	ND(5.0)
M35P356L01	3500 Hampshire Glen Court	6/15/2006		0.35 J	ND(0.50)	ND(0.50)	ND(0.50)	ND(0.50)	ND(0.50)	ND(0.50)	ND(0.50)	ND(0.50)	ND(5.0)
M35P356L01	3500 Hampshire Glen Court	6/19/2006		ND(0.50)	ND(0.50)	ND(0.50)	ND(0.50)	ND(0.50)	ND(0.50)	ND(0.50)	ND(0.50)	ND(0.50)	ND(5.0)
M35P356L01	3500 Hampshire Glen Court	6/26/2006		ND(0.50)	ND(0.50)	ND(0.50)	ND(0.50)	ND(0.50)	ND(0.50)	ND(0.50)	ND(0.50)	ND(0.50)	ND(5.0)
M35P356L01	3500 Hampshire Glen Court	7/10/2006		ND(0.50)	ND(0.50)	ND(0.50)	ND(0.50)	ND(0.50)	ND(0.50)	ND(0.50)	ND(0.50)	ND(0.50)	ND(5.0)
M35P356L01	3500 Hampshire Glen Court	7/17/2006		ND(0.50)	ND(0.50)	ND(0.50)	ND(0.50)	ND(0.50)	ND(0.50)	ND(0.50)	ND(0.50)	ND(0.50)	ND(5.0)
M35P356L01	3500 Hampshire Glen Court	7/24/2006		ND(0.50)	ND(0.50)	ND(0.50)	ND(0.50)	ND(0.50)	ND(0.50)	ND(0.50)	ND(0.50)	ND(0.50)	ND(5.0)
M35P356L01	3500 Hampshire Glen Court	7/31/2006		ND(0.50)	ND(0.50)	ND(0.50)	ND(0.50)	ND(0.50)	ND(0.50)	ND(0.50)	ND(0.50)	ND(0.50)	ND(5.0)
M35P356L01	3500 Hampshire Glen Court	8/7/2006		ND(0.50)	ND(0.50)	ND(0.50)	ND(0.50)	ND(0.50)	ND(0.50)	ND(0.50)	ND(0.50)	ND(0.50)	ND(5.0)
M35P356L01	3500 Hampshire Glen Court	8/21/2006		ND(0.50)	ND(0.50)	ND(0.50)	ND(0.50)	ND(0.50)	ND(0.50)	ND(0.50)	ND(0.50)	ND(0.50)	ND(5.0)
M35P356L01	3500 Hampshire Glen Court	8/28/2006		ND(0.50)	ND(0.50)	ND(0.50)	ND(0.50)	ND(0.50)	ND(0.50)	ND(0.50)	ND(0.50)	ND(0.50)	ND(5.0)
M35P356L01	3500 Hampshire Glen Court	9/6/2006		ND(0.50)	ND(0.50)	ND(0.50)	ND(0.50)	ND(0.50)	ND(0.50)	ND(0.50)	ND(0.50)	ND(0.50)	ND(5.0)
M35P356L01	3500 Hampshire Glen Court	9/12/2006		ND(0.50)	ND(0.50)	ND(0.50)	ND(0.50)	ND(0.50)	ND(0.50)	ND(0.50)	ND(0.50)	ND(0.50)	ND(5.0)
M35P356L01	3500 Hampshire Glen Court	9/18/2006		ND(0.50)	ND(0.50)	ND(0.50)	ND(0.50)	ND(0.50)	ND(0.50)	ND(0.50)	ND(0.50)	ND(0.50)	ND(5.0)
M35P356L01	3500 Hampshire Glen Court	9/25/2006		ND(0.50)	ND(0.50)	ND(0.50)	ND(0.50)	ND(0.50)	ND(0.50)	ND(0.50)	ND(0.50)	ND(0.50)	ND(5.0)
M35P356L01	3500 Hampshire Glen Court	10/2/2006		ND(0.50)	ND(0.50)	ND(0.50)	ND(0.50)	ND(0.50)	ND(0.50)	ND(0.50)	ND(0.50)	ND(0.50)	ND(5.0)
M35P356L01	3500 Hampshire Glen Court	10/10/2006		ND(0.50)	ND(0.50)	ND(0.50)	ND(0.50)	ND(0.50)	ND(0.50)	ND(0.50)	ND(0.50)	ND(0.50)	ND(5.0)
M35P356L01	3500 Hampshire Glen Court	10/16/2006		ND(0.50)	ND(0.50)	ND(0.50)	ND(0.50)	ND(0.50)	ND(0.50)	ND(0.50)	ND(0.50)	ND(0.50)	ND(5.0)
M35P356L01	3500 Hampshire Glen Court	10/23/2006		ND(0.50)	ND(0.50)	ND(0.50)	ND(0.50)	ND(0.50)	ND(0.50)	ND(0.50)	ND(0.50)	ND(0.50)	ND(5.0)
M35P356L01	3500 Hampshire Glen Court	10/30/2006		ND(0.50)	ND(0.50)	ND(0.50)	ND(0.50)	ND(0.50)	ND(0.50)	ND(0.50)	ND(0.50)	ND(0.50)	ND(5.0)

Table 1 - Historical Private Supply Well Analytical Table

Inactive Exxon Facility #28077
14258 Jarrettsville Pike
Phoenix, Maryland

Map/Parcel/Lot	Address	Sample Date	POET Sample Point	MTBE (µg/L)	Benzene (µg/L)	Toluene (µg/L)	Ethyl-benzene (µg/L)	Total Xylenes (µg/L)	Naph-thalene (µg/L)	DIPE (µg/L)	ETBE (µg/L)	TAME (µg/L)	TBA (µg/L)
M35P356L01	3500 Hampshire Glen Court	11/6/2006		ND(0.50)	ND(0.50)	ND(0.50)	ND(0.50)	ND(0.50)	ND(0.50)	ND(0.50)	ND(0.50)	ND(0.50)	ND(5.0)
M35P356L01	3500 Hampshire Glen Court	11/13/2006		ND(0.50)	ND(0.50)	ND(0.50)	ND(0.50)	ND(0.50)	ND(0.50)	ND(0.50)	ND(0.50)	ND(0.50)	ND(5.0)
M35P356L01	3500 Hampshire Glen Court	11/20/2006		ND(0.50)	ND(0.50)	ND(0.50)	ND(0.50)	ND(0.50)	ND(0.50)	ND(0.50)	ND(0.50)	ND(0.50)	ND(5.0)
M35P356L01	3500 Hampshire Glen Court	11/27/2006		ND(0.50)	ND(0.50)	ND(0.50)	ND(0.50)	ND(0.50)	ND(0.50)	ND(0.50)	ND(0.50)	ND(0.50)	ND(5.0)
M35P356L01	3500 Hampshire Glen Court	12/4/2006		ND(0.50)	ND(0.50)	ND(0.50)	ND(0.50)	ND(0.50)	ND(0.50)	ND(0.50)	ND(0.50)	ND(0.50)	ND(5.0)
M35P356L01	3500 Hampshire Glen Court	12/11/2006		ND(0.50)	ND(0.50)	ND(0.50)	ND(0.50)	ND(0.50)	ND(0.50)	ND(0.50)	ND(0.50)	ND(0.50)	ND(5.0)
M35P356L01	3500 Hampshire Glen Court	12/18/2006		ND(0.50)	ND(0.50)	ND(0.50)	ND(0.50)	ND(0.50)	ND(0.50)	ND(0.50)	ND(0.50)	ND(0.50)	ND(5.0)
M35P356L01	3500 Hampshire Glen Court	1/8/2007		ND(0.50)	ND(0.50)	ND(0.50)	ND(0.50)	ND(0.50)	ND(0.50)	ND(0.50)	ND(0.50)	ND(0.50)	ND(5.0)
M35P356L01	3500 Hampshire Glen Court	1/22/2007		ND(0.50)	ND(0.50)	ND(0.50)	ND(0.50)	ND(0.50)	ND(0.50)	ND(0.50)	ND(0.50)	ND(0.50)	ND(5.0)
M35P356L01	3500 Hampshire Glen Court	2/21/2007		ND(0.50)	ND(0.50)	ND(0.50)	ND(0.50)	ND(0.50)	ND(0.50)	ND(0.50)	ND(0.50)	ND(0.50)	ND(5.0)
M35P356L01	3500 Hampshire Glen Court	3/19/2007		ND(0.50)	ND(0.50)	ND(0.50)	ND(0.50)	ND(0.50)	ND(0.50)	ND(0.50)	ND(0.50)	ND(0.50)	ND(5.0)
M35P356L01	3500 Hampshire Glen Court	4/2/2007		ND(0.50)	ND(0.50)	ND(0.50)	ND(0.50)	ND(0.50)	ND(0.50)	ND(0.50)	ND(0.50)	ND(0.50)	ND(5.0)
M35P356L01	3500 Hampshire Glen Court	4/16/2007		ND(0.50)	ND(0.50)	ND(0.50)	ND(0.50)	ND(0.50)	ND(0.50)	ND(0.50)	ND(0.50)	ND(0.50)	ND(5.0)
M35P356L01	3500 Hampshire Glen Court	4/30/2007		ND(0.50)	ND(0.50)	ND(0.50)	ND(0.50)	ND(0.50)	ND(0.50)	ND(0.50)	ND(0.50)	ND(0.50)	ND(5.0)
M35P356L01	3500 Hampshire Glen Court	5/15/2007		ND(0.50)	ND(0.50)	ND(0.50)	ND(0.50)	ND(0.50)	ND(0.50)	ND(0.50)	ND(0.50)	ND(0.50)	ND(5.0)
M35P356L01	3500 Hampshire Glen Court	6/25/2007		ND(0.50)	ND(0.50)	ND(0.50)	ND(0.50)	ND(0.50)	ND(0.50)	ND(0.50)	ND(0.50)	ND(0.50)	ND(5.0)
M35P356L01	3500 Hampshire Glen Court	7/9/2007		ND(0.50)	ND(0.50)	ND(0.50)	ND(0.50)	ND(0.50)	ND(0.50)	ND(0.50)	ND(0.50)	ND(0.50)	ND(5.0)
M35P356L01	3500 Hampshire Glen Court	7/23/2007		ND(0.50)	ND(0.50)	ND(0.50)	ND(0.50)	ND(0.50)	ND(0.50)	ND(0.50)	ND(0.50)	ND(0.50)	ND(5.0)
M35P356L01	3500 Hampshire Glen Court	8/6/2007		ND(0.50)	ND(0.50)	ND(0.50)	ND(0.50)	ND(0.50)	ND(0.50)	ND(0.50)	ND(0.50)	ND(0.50)	ND(5.0)
M35P356L01	3500 Hampshire Glen Court	8/20/2007		ND(0.50)	ND(0.50)	ND(0.50)	ND(0.50)	ND(0.50)	ND(0.50)	ND(0.50)	ND(0.50)	ND(0.50)	ND(5.0)
M35P356L01	3500 Hampshire Glen Court	9/4/2007		ND(0.50)	ND(0.50)	ND(0.50)	ND(0.50)	ND(0.50)	ND(0.50)	ND(0.50)	ND(0.50)	ND(0.50)	ND(5.0)
M35P356L01	3500 Hampshire Glen Court	9/17/2007		ND(0.50)	ND(0.50)	ND(0.50)	ND(0.50)	ND(0.50)	ND(0.50)	ND(0.50)	ND(0.50)	ND(0.50)	ND(5.0)
M35P356L01	3500 Hampshire Glen Court	11/12/2007		ND(0.50)	ND(0.50)	ND(0.50)	ND(0.50)	ND(0.50)	ND(0.50)	ND(0.50)	ND(0.50)	ND(0.50)	ND(5.0)
M35P356L01	3500 Hampshire Glen Court	11/26/2007		ND(0.50)	ND(0.50)	ND(0.50)	ND(0.50)	ND(0.50)	ND(0.50)	ND(0.50)	ND(0.50)	ND(0.50)	ND(5.0)
M35P356L01	3500 Hampshire Glen Court	12/10/2007		ND(0.50)	ND(0.50)	ND(0.50)	ND(0.50)	ND(0.50)	ND(0.50)	ND(0.50)	ND(0.50)	ND(0.50)	ND(5.0)
M35P356L01	3500 Hampshire Glen Court	1/7/2008		ND(0.50)	ND(0.50)	ND(0.50)	ND(0.50)	ND(0.50)	ND(0.50)	ND(0.50)	ND(0.50)	ND(0.50)	ND(5.0)
M35P356L01	3500 Hampshire Glen Court	2/4/2008		ND(0.50)	ND(0.50)	ND(0.50)	ND(0.50)	ND(0.50)	ND(0.50)	ND(0.50)	ND(0.50)	ND(0.50)	ND(5.0)
M35P356L01	3500 Hampshire Glen Court	3/3/2008		ND(0.50)	ND(0.50)	ND(0.50)	ND(0.50)	ND(0.50)	ND(0.50)	ND(0.50)	ND(0.50)	ND(0.50)	ND(5.0)
M35P356L01	3500 Hampshire Glen Court	4/7/2008		ND(0.50)	ND(0.50)	ND(0.50)	ND(0.50)	ND(0.50)	ND(0.50)	ND(0.50)	ND(0.50)	ND(0.50)	ND(5.0)
M35P356L01	3500 Hampshire Glen Court	5/5/2008		ND(0.50)	ND(0.50)	ND(0.50)	ND(0.50)	ND(0.50)	ND(0.50)	ND(0.50)	ND(0.50)	ND(0.50)	ND(5.0)

Table 1 - Historical Private Supply Well Analytical Table

Inactive Exxon Facility #28077
14258 Jarrettsville Pike
Phoenix, Maryland

Map/Parcel/Lot	Address	Sample Date	POET Sample Point	MTBE (µg/L)	Benzene (µg/L)	Toluene (µg/L)	Ethyl-benzene (µg/L)	Total Xylenes (µg/L)	Naph-thalene (µg/L)	DIPE (µg/L)	ETBE (µg/L)	TAME (µg/L)	TBA (µg/L)
M35P356L01	3500 Hampshire Glen Court	6/2/2008		ND(0.50)	ND(0.50)	ND(0.50)	ND(0.50)	ND(0.50)	ND(0.50)	ND(0.50)	ND(0.50)	ND(0.50)	ND(5.0)
M35P356L01	3500 Hampshire Glen Court	7/7/2008		ND(0.50)	ND(0.50)	ND(0.50)	ND(0.50)	ND(0.50)	ND(0.50)	ND(0.50)	ND(0.50)	ND(0.50)	ND(5.0)
M35P356L01	3500 Hampshire Glen Court	8/4/2008		ND(0.50)	ND(0.50)	ND(0.50)	ND(0.50)	ND(0.50)	ND(0.50)	ND(0.50)	ND(0.50)	ND(0.50)	ND(5.0)
M35P356L01	3500 Hampshire Glen Court	9/8/2008		ND(0.50)	ND(0.50)	ND(0.50)	ND(0.50)	ND(0.50)	ND(0.50)	ND(0.50)	ND(0.50)	ND(0.50)	ND(5.0)
M35P356L01	3500 Hampshire Glen Court	10/6/2008		ND(0.50)	ND(0.50)	ND(0.50)	ND(0.50)	ND(0.50)	ND(0.50)	ND(0.50)	ND(0.50)	ND(0.50)	ND(5.0)
M35P356L01	3500 Hampshire Glen Court	11/3/2008		ND(0.50)	ND(0.50)	ND(0.50)	ND(0.50)	ND(0.50)	ND(0.50)	ND(0.50)	ND(0.50)	ND(0.50)	ND(5.0)
M35P356L01	3500 Hampshire Glen Court	12/1/2008		ND(0.50)	ND(0.50)	ND(0.50)	ND(0.50)	ND(0.50)	ND(0.50)	ND(0.50)	ND(0.50)	ND(0.50)	ND(5.0)
M35P356L01	3500 Hampshire Glen Court	1/5/2009		ND(0.50)	ND(0.50)	ND(0.50)	ND(0.50)	ND(0.50)	ND(0.50)	ND(0.50)	ND(0.50)	ND(0.50)	ND(5.0)
M35P356L01	3500 Hampshire Glen Court	2/2/2009		ND(0.50)	ND(0.50)	ND(0.50)	ND(0.50)	ND(0.50)	ND(0.50)	ND(0.50)	ND(0.50)	ND(0.50)	ND(5.0)
M35P356L01	3500 Hampshire Glen Court	3/4/2009		ND(0.50)	ND(0.50)	ND(0.50)	ND(0.50)	ND(0.50)	ND(0.50)	ND(0.50)	ND(0.50)	ND(0.50)	ND(5.0)
M35P356L01	3500 Hampshire Glen Court	4/6/2009		ND(0.50)	ND(0.50)	ND(0.50)	ND(0.50)	ND(0.50)	ND(0.50)	ND(0.50)	ND(0.50)	ND(0.50)	ND(5.0)
M35P356L01	3500 Hampshire Glen Court	5/5/2009		ND(0.50)	ND(0.50)	ND(0.50)	ND(0.50)	ND(0.50)	ND(0.50)	ND(0.50)	ND(0.50)	ND(0.50)	ND(5.0)
M35P356L01	3500 Hampshire Glen Court	6/1/2009		ND(0.50)	ND(0.50)	ND(0.50)	ND(0.50)	ND(0.50)	ND(0.50)	ND(0.50)	ND(0.50)	ND(0.50)	ND(5.0)
M35P356L01	3500 Hampshire Glen Court	7/6/2009		ND(0.50)	ND(0.50)	ND(0.50)	ND(0.50)	ND(0.50)	ND(0.50)	ND(0.50)	ND(0.50)	ND(0.50)	ND(5.0)
M35P356L01	3500 Hampshire Glen Court	8/3/2009		ND(0.50)	ND(0.50)	ND(0.50)	ND(0.50)	ND(0.50)	ND(0.50)	ND(0.50)	ND(0.50)	ND(0.50)	ND(5.0)
M35P356L01	3500 Hampshire Glen Court	8/31/2009		ND(0.50)	ND(0.50)	ND(0.50)	ND(0.50)	ND(0.50)	ND(0.50)	ND(0.50)	ND(0.50)	ND(0.50)	ND(5.0)
M35P356L01	3500 Hampshire Glen Court	10/6/2009		ND(0.50)	ND(0.50)	ND(0.50)	ND(0.50)	ND(0.50)	ND(0.50)	ND(0.50)	ND(0.50)	ND(0.50)	ND(5.0)
M35P356L01	3500 Hampshire Glen Court	12/7/2009		ND(0.50)	ND(0.50)	ND(0.50)	ND(0.50)	ND(0.50)	ND(0.50)	ND(0.50)	ND(0.50)	ND(0.50)	ND(5.0)
M35P356L01	3500 Hampshire Glen Court	1/5/2010		ND(0.50)	ND(0.50)	ND(0.50)	ND(0.50)	ND(0.50)	ND(0.50)	ND(0.50)	ND(0.50)	ND(0.50)	ND(5.0)
M35P356L01	3500 Hampshire Glen Court	2/1/2010		ND(0.50)	ND(0.50)	ND(0.50)	ND(0.50)	ND(0.50)	ND(0.50)	ND(0.50)	ND(0.50)	ND(0.50)	ND(5.0)
M35P356L01	3500 Hampshire Glen Court	3/1/2010		ND(0.50)	ND(0.50)	ND(0.50)	ND(0.50)	ND(0.50)	ND(0.50)	ND(0.50)	ND(0.50)	ND(0.50)	ND(5.0)
M35P356L01	3500 Hampshire Glen Court	4/5/2010		ND(0.50)	ND(0.50)	ND(0.50)	ND(0.50)	ND(0.50)	ND(0.50)	ND(0.50)	ND(0.50)	ND(0.50)	ND(5.0)
M35P356L01	3500 Hampshire Glen Court	5/4/2010		ND(0.50)	ND(0.50)	ND(0.50)	ND(0.50)	ND(0.50)	ND(0.50)	ND(0.50)	ND(0.50)	ND(0.50)	ND(5.0)
M35P356L01	3500 Hampshire Glen Court	6/8/2010		ND(0.50)	0.074 J	ND(0.50)	ND(0.50)	ND(0.50)	ND(0.50)	ND(0.50)	ND(0.50)	ND(0.50)	ND(5.0)
M35P356L01	3500 Hampshire Glen Court	7/12/2010		ND(0.50)	0.065 J	ND(0.50)	ND(0.50)	ND(0.50)	ND(0.50)	ND(0.50)	ND(0.50)	ND(0.50)	ND(5.0)
M35P356L01	3500 Hampshire Glen Court	8/2/2010		ND(0.50)	ND(0.50)	ND(0.50)	ND(0.50)	ND(0.50)	ND(0.50)	ND(0.50)	ND(0.50)	ND(0.50)	ND(5.0)
M35P356L01	3500 Hampshire Glen Court	9/13/2010		ND(0.50)	ND(0.50)	ND(0.50)	ND(0.50)	ND(0.50)	ND(0.50)	ND(0.50)	ND(0.50)	ND(0.50)	ND(5.0)
M35P356L01	3500 Hampshire Glen Court	10/4/2010		ND(0.50)	ND(0.50)	ND(0.50)	ND(0.50)	ND(0.50)	ND(0.50)	ND(0.50)	ND(0.50)	ND(0.50)	ND(5.0)
M35P356L01	3500 Hampshire Glen Court	11/1/2010		ND(0.50)	ND(0.50)	ND(0.50)	ND(0.50)	ND(0.50)	ND(0.50)	ND(0.50)	ND(0.50)	ND(0.50)	ND(5.0)
M35P356L01	3500 Hampshire Glen Court	12/15/2010		ND(0.50)	ND(0.50)	ND(0.50)	ND(0.50)	ND(0.50)	ND(0.50)	ND(0.50)	ND(0.50)	ND(0.50)	ND(5.0)

Table 1 - Historical Private Supply Well Analytical Table

Inactive Exxon Facility #28077
14258 Jarrettsville Pike
Phoenix, Maryland

Map/Parcel/Lot	Address	Sample Date	POET Sample Point	MTBE (µg/L)	Benzene (µg/L)	Toluene (µg/L)	Ethyl-benzene (µg/L)	Total Xylenes (µg/L)	Naph-thalene (µg/L)	DIPE (µg/L)	ETBE (µg/L)	TAME (µg/L)	TBA (µg/L)
M35P356L01	3500 Hampshire Glen Court	2/7/2011		ND(0.50)	ND(0.50)	ND(0.50)	ND(0.50)	ND(0.50)	ND(0.50)	ND(0.50)	ND(0.50)	ND(0.50)	ND(5.0)
M35P356L01	3500 Hampshire Glen Court	3/7/2011		ND(0.50)	ND(0.50)	ND(0.50)	ND(0.50)	ND(0.50)	ND(0.50)	ND(0.50)	ND(0.50)	ND(0.50)	ND(5.0)
M35P356L01	3500 Hampshire Glen Court	5/2/2011		ND(0.50)	ND(0.50)	ND(0.50)	ND(0.50)	ND(0.50)	ND(0.50)	ND(0.50)	ND(0.50)	ND(0.50)	ND(5.0)
M35P356L01	3500 Hampshire Glen Court	6/6/2011		0.11 J	ND(0.50)	ND(0.50)	ND(0.50)	ND(0.50)	ND(0.50)	ND(0.50)	ND(0.50)	ND(0.50)	ND(5.0)
M35P356L01	3500 Hampshire Glen Court	7/11/2011		0.10 J	ND(0.50)	ND(0.50)	ND(0.50)	ND(0.50)	ND(0.50)	ND(0.50)	ND(0.50)	ND(0.50)	ND(5.0)
M35P356L01	3500 Hampshire Glen Court	8/18/2011		0.085 J	ND(0.50)	ND(0.50)	ND(0.50)	ND(0.50)	ND(0.50)	ND(0.50)	ND(0.50)	ND(0.50)	ND(5.0)
M35P356L01	3500 Hampshire Glen Court	9/12/2011		ND(0.50)	ND(0.50)	ND(0.50)	ND(0.50)	ND(0.50)	ND(0.50)	ND(0.50)	ND(0.50)	ND(0.50)	ND(5.0)
M35P356L01	3500 Hampshire Glen Court	10/3/2011		0.083 J	ND(0.50)	ND(0.50)	ND(0.50)	ND(0.50)	ND(0.50)	ND(0.50)	ND(0.50)	ND(0.50)	ND(5.0)
M35P356L01	3500 Hampshire Glen Court	11/7/2011		0.079 J	ND(0.50)	ND(0.50)	ND(0.50)	ND(0.50)	ND(0.50)	ND(0.50)	ND(0.50)	ND(0.50)	ND(5.0)
M35P356L01	3500 Hampshire Glen Court	12/5/2011		0.12 J	ND(0.50)	ND(0.50)	ND(0.50)	ND(0.50)	ND(0.50)	ND(0.50)	ND(0.50)	ND(0.50)	ND(5.0)
M35P356L01	3500 Hampshire Glen Court	1/9/2012		0.11 J	ND(0.50)	0.33 J	ND(0.50)	ND(0.50)	ND(0.50)	ND(0.50)	ND(0.50)	ND(0.50)	ND(5.0)
M35P356L01	3500 Hampshire Glen Court	2/6/2012		0.11 J	ND(0.50)	ND(0.50)	ND(0.50)	ND(0.50)	ND(0.50)	ND(0.50)	ND(0.50)	ND(0.50)	ND(5.0)
M35P356L01	3500 Hampshire Glen Court	3/5/2012		0.12 J	ND(0.50)	ND(0.50)	ND(0.50)	ND(0.50)	ND(0.50)	ND(0.50)	ND(0.50)	ND(0.50)	ND(5.0)
M35P356L01	3500 Hampshire Glen Court	4/3/2012		0.13 J	ND(0.50)	ND(0.50)	ND(0.50)	ND(0.50)	ND(0.50)	ND(0.50)	ND(0.50)	ND(0.50)	ND(5.0)
M35P356L01	3500 Hampshire Glen Court	5/7/2012		0.14 J	ND(0.50)	ND(0.50)	ND(0.50)	ND(0.50)	ND(0.50)	ND(0.50)	ND(0.50)	ND(0.50)	ND(5.0)
M35P356L01	3500 Hampshire Glen Court	6/4/2012		0.16 J	ND(0.50)	ND(0.50)	ND(0.50)	ND(0.50)	ND(0.50)	ND(0.50)	ND(0.50)	ND(0.50)	ND(5.0)
M35P356L01	3500 Hampshire Glen Court	7/2/2012		0.15 J	ND(0.50)	ND(0.50)	ND(0.50)	ND(0.50)	ND(0.50)	ND(0.50)	ND(0.50)	ND(0.50)	ND(5.0)
M35P356L01	3500 Hampshire Glen Court	8/6/2012		0.14 J	ND(0.50)	ND(0.50)	ND(0.50)	ND(0.50)	ND(0.50)	ND(0.50)	ND(0.50)	ND(0.50)	ND(5.0)
M35P356L01	3500 Hampshire Glen Court	9/10/2012		0.17 J	ND(0.50)	ND(0.50)	ND(0.50)	ND(0.50)	ND(0.50)	ND(0.50)	ND(0.50)	ND(0.50)	ND(5.0)
M35P356L01	3500 Hampshire Glen Court	10/8/2012		0.14 J	ND(0.50)	ND(0.50)	ND(0.50)	ND(0.50)	ND(0.50)	ND(0.50)	ND(0.50)	ND(0.50)	ND(5.0)
M35P356L01	3500 Hampshire Glen Court	11/5/2012		0.077 J	ND(0.50)	ND(0.50)	ND(0.50)	ND(0.50)	ND(0.50)	ND(0.50)	ND(0.50)	ND(0.50)	ND(5.0)
M35P356L01	3500 Hampshire Glen Court	12/3/2012		0.13 J	ND(0.50)	ND(0.50)	ND(0.50)	ND(0.50)	ND(0.50)	ND(0.50)	ND(0.50)	ND(0.50)	ND(5.0)
M35P356L01	3500 Hampshire Glen Court	1/7/2013		0.12 J	ND(0.50)	ND(0.50)	ND(0.50)	ND(0.50)	ND(0.50)	ND(0.50)	ND(0.50)	ND(0.50)	ND(5.0)
M35P356L01	3500 Hampshire Glen Court	2/4/2013		0.12 J	ND(0.50)	ND(0.50)	ND(0.50)	ND(0.50)	ND(0.50)	ND(0.50)	ND(0.50)	ND(0.50)	ND(5.0)
M35P356L01	3500 Hampshire Glen Court	3/11/2013		0.12 J	ND(0.50)	ND(0.50)	ND(0.50)	ND(0.50)	ND(0.50)	ND(0.50)	ND(0.50)	ND(0.50)	ND(5.0)
M35P356L01	3500 Hampshire Glen Court	4/1/2013		0.11 J	ND(0.50)	ND(0.50)	ND(0.50)	ND(0.50)	ND(0.50)	ND(0.50)	ND(0.50)	ND(0.50)	ND(5.0)
M35P356L01	3500 Hampshire Glen Court	5/6/2013		0.11 J	ND(0.50)	ND(0.50)	ND(0.50)	ND(0.50)	ND(0.50)	ND(0.50)	ND(0.50)	ND(0.50)	ND(5.0)
M35P356L01	3500 Hampshire Glen Court	6/3/2013		0.14 J	ND(0.50)	ND(0.50)	ND(0.50)	ND(0.50)	ND(0.50)	ND(0.50)	ND(0.50)	ND(0.50)	ND(5.0)
M35P356L01	3500 Hampshire Glen Court	7/1/2013		0.13 J	ND(0.50)	ND(0.50)	ND(0.50)	ND(0.50)	ND(0.50)	ND(0.50)	ND(0.50)	ND(0.50)	ND(5.0)
M35P356L01	3500 Hampshire Glen Court	8/5/2013		0.11 J	ND(0.50)	ND(0.50)	ND(0.50)	ND(0.50)	ND(0.50)	ND(0.50)	ND(0.50)	ND(0.50)	ND(5.0)

Table 1 - Historical Private Supply Well Analytical Table

Inactive Exxon Facility #28077
14258 Jarrettsville Pike
Phoenix, Maryland

Map/Parcel/Lot	Address	Sample Date	POET Sample Point	MTBE (µg/L)	Benzene (µg/L)	Toluene (µg/L)	Ethyl-benzene (µg/L)	Total Xylenes (µg/L)	Naph-thalene (µg/L)	DIPE (µg/L)	ETBE (µg/L)	TAME (µg/L)	TBA (µg/L)
M35P356L01	3500 Hampshire Glen Court	9/18/2013		0.18 J	ND(0.50)	ND(0.50)	ND(0.50)	ND(0.50)	ND(0.50)	ND(0.50)	ND(0.50)	ND(0.50)	ND(5.0)
M35P356L01	3500 Hampshire Glen Court	10/7/2013		0.23 J	ND(0.50)	ND(0.50)	ND(0.50)	ND(0.50)	ND(0.50)	ND(0.50)	ND(0.50)	ND(0.50)	ND(5.0)
M35P356L01	3500 Hampshire Glen Court	11/5/2013		0.14 J	ND(0.50)	ND(0.50)	ND(0.50)	ND(0.50)	ND(0.50)	ND(0.50)	ND(0.50)	ND(0.50)	ND(5.0)
M35P356L01	3500 Hampshire Glen Court	12/2/2013		0.15 J	ND(0.50)	ND(0.50)	ND(0.50)	ND(0.50)	ND(0.50)	ND(0.50)	ND(0.50)	ND(0.50)	ND(5.0)
M35P356L01	3500 Hampshire Glen Court	1/16/2014		ND(0.50)	ND(0.50)	ND(0.50)	ND(0.50)	ND(0.50)	ND(0.50)	ND(0.50)	ND(0.50)	ND(0.50)	ND(5.0)
M35P356L01	3500 Hampshire Glen Court	2/3/2014		0.13 J	ND(0.50)	ND(0.50)	ND(0.50)	ND(0.50)	ND(0.50)	ND(0.50)	ND(0.50)	ND(0.50)	ND(5.0)
M35P356L01	3500 Hampshire Glen Court	3/6/2014		ND(0.50)	ND(0.50)	ND(0.50)	ND(0.50)	ND(0.50)	ND(0.50)	ND(0.50)	ND(0.50)	ND(0.50)	ND(5.0)
M35P356L01	3500 Hampshire Glen Court	4/7/2014		ND(0.50)	ND(0.50)	ND(0.50)	ND(0.50)	ND(0.50)	ND(0.50)	ND(0.50)	ND(0.50)	ND(0.50)	ND(5.0)
M35P356L01	3500 Hampshire Glen Court	5/6/2014		0.072 J	ND(0.50)	ND(0.50)	ND(0.50)	ND(0.50)	ND(0.50)	ND(0.50)	ND(0.50)	ND(0.50)	ND(5.0)
M35P356L01	3500 Hampshire Glen Court	6/2/2014		0.099 J	ND(0.50)	ND(0.50)	ND(0.50)	ND(0.50)	ND(0.50)	ND(0.50)	ND(0.50)	ND(0.50)	ND(5.0)
M35P356L01	3500 Hampshire Glen Court	7/7/2014		0.11 J	ND(0.50)	ND(0.50)	ND(0.50)	ND(0.50)	ND(0.50)	ND(0.50)	ND(0.50)	ND(0.50)	ND(5.0)
M35P356L01	3500 Hampshire Glen Court	8/4/2014		0.11 J	ND(0.50)	ND(0.50)	ND(0.50)	ND(0.50)	ND(0.50)	ND(0.50)	ND(0.50)	ND(0.50)	ND(5.0)
M35P356L01	3500 Hampshire Glen Court	9/8/2014		0.15 J	ND(0.50)	ND(0.50)	ND(0.50)	ND(0.50)	ND(0.50)	ND(0.50)	ND(0.50)	ND(0.50)	ND(5.0)
M35P356L01	3500 Hampshire Glen Court	10/6/2014		0.19 J	ND(0.50)	ND(0.50)	ND(0.50)	ND(0.50)	ND(0.50)	ND(0.50)	ND(0.50)	ND(0.50)	ND(5.0)
M35P356L01	3500 Hampshire Glen Court	11/3/2014		0.13 J	ND(0.50)	ND(0.50)	ND(0.50)	ND(0.50)	ND(0.50)	ND(0.50)	ND(0.50)	ND(0.50)	ND(5.0)
M35P356L01	3500 Hampshire Glen Court	12/1/2014		0.12 J	ND(0.50)	ND(0.50)	ND(0.50)	ND(0.50)	ND(0.50)	ND(0.50)	ND(0.50)	ND(0.50)	ND(5.0)
M35P356L01	3500 Hampshire Glen Court	1/5/2015		0.1 J	ND(0.5)	ND(0.5)	ND(0.5)	ND(0.5)	ND(0.5)	ND(0.5)	ND(0.5)	ND(0.5)	ND(25)
M35P356L01	3500 Hampshire Glen Court	2/2/2015		ND(0.5)	ND(0.5)	ND(0.5)	ND(0.5)	ND(0.5)	ND(0.5)	ND(0.5)	ND(0.5)	ND(0.5)	ND(25)
M35P356L01	3500 Hampshire Glen Court	3/2/2015		0.1 J	ND(0.5)	ND(0.5)	ND(0.5)	ND(0.5)	ND(0.5)	ND(0.5)	ND(0.5)	ND(0.5)	ND(25)
M35P356L01	3500 Hampshire Glen Court	4/6/2015		ND(0.5)	ND(0.5)	ND(0.5)	ND(0.5)	ND(0.5)	ND(0.5)	ND(0.5)	ND(0.5)	ND(0.5)	ND(25)
M35P356L01	3500 Hampshire Glen Court	5/8/2015		ND(0.5)	ND(0.5)	0.1 J	ND(0.5)	ND(0.5)	ND(0.5)	ND(0.5)	ND(0.5)	ND(0.5)	ND(25)
M35P356L01	3500 Hampshire Glen Court	6/1/2015		ND(0.5)	ND(0.5)	ND(0.5)	ND(0.5)	ND(0.5)	ND(0.5)	ND(0.5)	ND(0.5)	ND(0.5)	ND(25)
M35P356L01	3500 Hampshire Glen Court	7/6/2015		ND(0.5)	ND(0.5)	ND(0.5)	ND(0.5)	ND(0.5)	ND(0.5)	ND(0.5)	ND(0.5)	ND(0.5)	ND(25)
M35P356L01	3500 Hampshire Glen Court	8/3/2015		ND(0.5)	ND(0.5)	ND(0.5)	ND(0.5)	ND(0.5)	ND(0.5)	ND(0.5)	ND(0.5)	ND(0.5)	ND(25)
M35P356L01	3500 Hampshire Glen Court	9/1/2015		ND(0.5)	ND(0.5)	ND(0.5)	ND(0.5)	ND(0.5)	ND(0.5)	ND(0.5)	ND(0.5)	ND(0.5)	ND(25)
M35P356L01	3500 Hampshire Glen Court	10/5/2015		ND(0.5)	ND(0.5)	ND(0.5)	ND(0.5)	ND(0.5)	ND(0.5)	ND(0.5)	ND(0.5)	ND(0.5)	ND(25)
M35P356L01	3500 Hampshire Glen Court	11/2/2015		ND(0.5)	ND(0.5)	ND(0.5)	ND(0.5)	ND(0.5)	ND(0.5)	ND(0.5)	ND(0.5)	ND(0.5)	ND(25)
M35P356L01	3500 Hampshire Glen Court	12/7/2015		ND(0.5)	ND(0.5)	ND(0.5)	ND(0.5)	ND(0.5)	ND(0.5)	ND(0.5)	ND(0.5)	ND(0.5)	ND(25)
M35P356L02	3502 Hampshire Glen Court	3/3/2006		ND(0.50)	ND(0.50)	ND(0.50)	ND(0.50)	ND(0.50)	ND(0.50)	ND(0.50)	ND(0.50)	ND(0.50)	ND(5.0)
M35P356L02	3502 Hampshire Glen Court	3/16/2006		0.18 J	ND(0.50)	ND(0.50)	ND(0.50)	ND(0.50)	ND(0.50)	ND(0.50)	ND(0.50)	ND(0.50)	ND(5.0)

Table 1 - Historical Private Supply Well Analytical Table

Inactive Exxon Facility #28077
14258 Jarrettsville Pike
Phoenix, Maryland

Map/Parcel/Lot	Address	Sample Date	POET Sample Point	MTBE (µg/L)	Benzene (µg/L)	Toluene (µg/L)	Ethyl-benzene (µg/L)	Total Xylenes (µg/L)	Naph-thalene (µg/L)	DIPE (µg/L)	ETBE (µg/L)	TAME (µg/L)	TBA (µg/L)
M35P356L02	3502 Hampshire Glen Court	3/23/2006		ND(0.50)	ND(0.50)	ND(0.50)	ND(0.50)	ND(0.50)	ND(0.50)	ND(0.50)	ND(0.50)	ND(0.50)	ND(5.0)
M35P356L02	3502 Hampshire Glen Court	3/31/2006		ND(0.50)	ND(0.50)	ND(0.50)	ND(0.50)	ND(0.50)	ND(0.50)	ND(0.50)	ND(0.50)	ND(0.50)	ND(5.0)
M35P356L02	3502 Hampshire Glen Court	4/6/2006		ND(0.50)	ND(0.50)	ND(0.50)	ND(0.50)	ND(0.50)	ND(0.50)	ND(0.50)	ND(0.50)	ND(0.50)	ND(5.0)
M35P356L02	3502 Hampshire Glen Court	4/14/2006		ND(0.50)	ND(0.50)	ND(0.50)	ND(0.50)	ND(0.50)	ND(0.50)	ND(0.50)	ND(0.50)	ND(0.50)	ND(5.0)
M35P356L02	3502 Hampshire Glen Court	4/21/2006		ND(0.50)	ND(0.50)	ND(0.50)	ND(0.50)	ND(0.50)	ND(0.50)	ND(0.50)	ND(0.50)	ND(0.50)	ND(5.0)
M35P356L02	3502 Hampshire Glen Court	4/28/2006		ND(0.50)	ND(0.50)	ND(0.50)	ND(0.50)	ND(0.50)	ND(0.50)	ND(0.50)	ND(0.50)	ND(0.50)	ND(5.0)
M35P356L02	3502 Hampshire Glen Court	5/1/2006		ND(0.50)	ND(0.50)	ND(0.50)	ND(0.50)	ND(0.50)	ND(0.50)	ND(0.50)	ND(0.50)	ND(0.50)	ND(5.0)
M35P356L02	3502 Hampshire Glen Court	5/8/2006		ND(0.50)	ND(0.50)	ND(0.50)	ND(0.50)	ND(0.50)	ND(0.50)	ND(0.50)	ND(0.50)	ND(0.50)	ND(5.0)
M35P356L02	3502 Hampshire Glen Court	5/15/2006		0.17 J	ND(0.50)	ND(0.50)	ND(0.50)	ND(0.50)	ND(0.50)	ND(0.50)	ND(0.50)	ND(0.50)	ND(5.0)
M35P356L02	3502 Hampshire Glen Court	5/22/2006		ND(0.50)	ND(0.50)	ND(0.50)	ND(0.50)	ND(0.50)	ND(0.50)	ND(0.50)	ND(0.50)	ND(0.50)	ND(5.0)
M35P356L02	3502 Hampshire Glen Court	5/31/2006		ND(0.50)	ND(0.50)	ND(0.50)	ND(0.50)	ND(0.50)	ND(0.50)	ND(0.50)	ND(0.50)	ND(0.50)	ND(5.0)
M35P356L02	3502 Hampshire Glen Court	6/5/2006		ND(0.50)	ND(0.50)	ND(0.50)	ND(0.50)	ND(0.50)	ND(0.50)	ND(0.50)	ND(0.50)	ND(0.50)	ND(5.0)
M35P356L02	3502 Hampshire Glen Court	6/12/2006		ND(0.50)	ND(0.50)	ND(0.50)	ND(0.50)	ND(0.50)	ND(0.50)	ND(0.50)	ND(0.50)	ND(0.50)	ND(5.0)
M35P356L02	3502 Hampshire Glen Court	6/19/2006		ND(0.50)	ND(0.50)	ND(0.50)	ND(0.50)	ND(0.50)	ND(0.50)	ND(0.50)	ND(0.50)	ND(0.50)	ND(5.0)
M35P356L02	3502 Hampshire Glen Court	6/26/2006		0.18 J	ND(0.50)	ND(0.50)	ND(0.50)	ND(0.50)	ND(0.50)	ND(0.50)	ND(0.50)	ND(0.50)	ND(5.0)
M35P356L02	3502 Hampshire Glen Court	7/5/2006		0.36 J	ND(0.50)	ND(0.50)	ND(0.50)	ND(0.50)	ND(0.50)	ND(0.50)	ND(0.50)	ND(0.50)	ND(5.0)
M35P356L02	3502 Hampshire Glen Court	7/10/2006		1.0	ND(0.50)	ND(0.50)	ND(0.50)	ND(0.50)	ND(0.50)	ND(0.50)	ND(0.50)	ND(0.50)	ND(5.0)
M35P356L02	3502 Hampshire Glen Court	7/17/2006		0.70	ND(0.50)	ND(0.50)	ND(0.50)	ND(0.50)	ND(0.50)	ND(0.50)	ND(0.50)	ND(0.50)	ND(5.0)
M35P356L02	3502 Hampshire Glen Court	7/24/2006		0.29 J	ND(0.50)	ND(0.50)	ND(0.50)	ND(0.50)	ND(0.50)	ND(0.50)	ND(0.50)	ND(0.50)	ND(5.0)
M35P356L02	3502 Hampshire Glen Court	7/31/2006		0.18 J	ND(0.50)	ND(0.50)	ND(0.50)	ND(0.50)	ND(0.50)	ND(0.50)	ND(0.50)	ND(0.50)	ND(5.0)
M35P356L02	3502 Hampshire Glen Court	8/14/2006		ND(0.50)	ND(0.50)	ND(0.50)	ND(0.50)	ND(0.50)	ND(0.50)	ND(0.50)	ND(0.50)	ND(0.50)	ND(5.0)
M35P356L02	3502 Hampshire Glen Court	8/21/2006		ND(0.50)	ND(0.50)	ND(0.50)	ND(0.50)	ND(0.50)	ND(0.50)	ND(0.50)	ND(0.50)	ND(0.50)	ND(5.0)
M35P356L02	3502 Hampshire Glen Court	8/28/2006		ND(0.50)	ND(0.50)	ND(0.50)	ND(0.50)	ND(0.50)	ND(0.50)	ND(0.50)	ND(0.50)	ND(0.50)	ND(5.0)
M35P356L02	3502 Hampshire Glen Court	9/6/2006		ND(0.50)	ND(0.50)	ND(0.50)	ND(0.50)	ND(0.50)	ND(0.50)	ND(0.50)	ND(0.50)	ND(0.50)	ND(5.0)
M35P356L02	3502 Hampshire Glen Court	9/11/2006		ND(0.50)	ND(0.50)	ND(0.50)	ND(0.50)	ND(0.50)	ND(0.50)	ND(0.50)	ND(0.50)	ND(0.50)	ND(5.0)
M35P356L02	3502 Hampshire Glen Court	9/18/2006		ND(0.50)	ND(0.50)	ND(0.50)	ND(0.50)	ND(0.50)	ND(0.50)	ND(0.50)	ND(0.50)	ND(0.50)	ND(5.0)
M35P356L02	3502 Hampshire Glen Court	9/25/2006		ND(0.50)	ND(0.50)	ND(0.50)	ND(0.50)	ND(0.50)	ND(0.50)	ND(0.50)	ND(0.50)	ND(0.50)	ND(5.0)
M35P356L02	3502 Hampshire Glen Court	10/2/2006		ND(0.50)	ND(0.50)	ND(0.50)	ND(0.50)	ND(0.50)	ND(0.50)	ND(0.50)	ND(0.50)	ND(0.50)	ND(5.0)
M35P356L02	3502 Hampshire Glen Court	10/9/2006		ND(0.50)	ND(0.50)	ND(0.50)	ND(0.50)	ND(0.50)	ND(0.50)	ND(0.50)	ND(0.50)	ND(0.50)	ND(5.0)
M35P356L02	3502 Hampshire Glen Court	10/16/2006		ND(0.50)	ND(0.50)	ND(0.50)	ND(0.50)	ND(0.50)	ND(0.50)	ND(0.50)	ND(0.50)	ND(0.50)	ND(5.0)

Table 1 - Historical Private Supply Well Analytical Table

Inactive Exxon Facility #28077
14258 Jarrettsville Pike
Phoenix, Maryland

Map/Parcel/Lot	Address	Sample Date	POET Sample Point	MTBE (µg/L)	Benzene (µg/L)	Toluene (µg/L)	Ethyl-benzene (µg/L)	Total Xylenes (µg/L)	Naph-thalene (µg/L)	DIPE (µg/L)	ETBE (µg/L)	TAME (µg/L)	TBA (µg/L)
M35P356L02	3502 Hampshire Glen Court	10/23/2006		ND(0.50)	ND(0.50)	ND(0.50)	ND(0.50)	ND(0.50)	ND(0.50)	ND(0.50)	ND(0.50)	ND(0.50)	ND(5.0)
M35P356L02	3502 Hampshire Glen Court	10/30/2006		ND(0.50)	ND(0.50)	ND(0.50)	ND(0.50)	ND(0.50)	ND(0.50)	ND(0.50)	ND(0.50)	ND(0.50)	ND(5.0)
M35P356L02	3502 Hampshire Glen Court	11/6/2006		ND(0.50)	ND(0.50)	ND(0.50)	ND(0.50)	ND(0.50)	ND(0.50)	ND(0.50)	ND(0.50)	ND(0.50)	ND(5.0)
M35P356L02	3502 Hampshire Glen Court	11/13/2006		ND(0.50)	ND(0.50)	ND(0.50)	ND(0.50)	ND(0.50)	ND(0.50)	ND(0.50)	ND(0.50)	ND(0.50)	ND(5.0)
M35P356L02	3502 Hampshire Glen Court	11/20/2006		ND(0.50)	ND(0.50)	ND(0.50)	ND(0.50)	ND(0.50)	ND(0.50)	ND(0.50)	ND(0.50)	ND(0.50)	ND(5.0)
M35P356L02	3502 Hampshire Glen Court	11/27/2006		ND(0.50)	ND(0.50)	ND(0.50)	ND(0.50)	ND(0.50)	ND(0.50)	ND(0.50)	ND(0.50)	ND(0.50)	ND(5.0)
M35P356L02	3502 Hampshire Glen Court	12/4/2006		ND(0.50)	ND(0.50)	ND(0.50)	ND(0.50)	ND(0.50)	ND(0.50)	ND(0.50)	ND(0.50)	ND(0.50)	ND(5.0)
M35P356L02	3502 Hampshire Glen Court	12/11/2006		ND(0.50)	ND(0.50)	ND(0.50)	ND(0.50)	ND(0.50)	ND(0.50)	ND(0.50)	ND(0.50)	ND(0.50)	ND(5.0)
M35P356L02	3502 Hampshire Glen Court	12/18/2006		ND(0.50)	ND(0.50)	ND(0.50)	ND(0.50)	ND(0.50)	ND(0.50)	ND(0.50)	ND(0.50)	ND(0.50)	ND(5.0)
M35P356L02	3502 Hampshire Glen Court	1/8/2007		ND(0.50)	ND(0.50)	ND(0.50)	ND(0.50)	ND(0.50)	ND(0.50)	ND(0.50)	ND(0.50)	ND(0.50)	ND(5.0)
M35P356L02	3502 Hampshire Glen Court	1/22/2007		ND(0.50)	ND(0.50)	ND(0.50)	ND(0.50)	ND(0.50)	ND(0.50)	ND(0.50)	ND(0.50)	ND(0.50)	ND(5.0)
M35P356L02	3502 Hampshire Glen Court	2/5/2007		ND(0.50)	ND(0.50)	ND(0.50)	ND(0.50)	ND(0.50)	ND(0.50)	ND(0.50)	ND(0.50)	ND(0.50)	ND(5.0)
M35P356L02	3502 Hampshire Glen Court	2/21/2007		ND(0.50)	ND(0.50)	ND(0.50)	ND(0.50)	ND(0.50)	ND(0.50)	ND(0.50)	ND(0.50)	ND(0.50)	ND(5.0)
M35P356L02	3502 Hampshire Glen Court	3/5/2007		ND(0.50)	ND(0.50)	ND(0.50)	ND(0.50)	ND(0.50)	ND(0.50)	ND(0.50)	ND(0.50)	ND(0.50)	ND(5.0)
M35P356L02	3502 Hampshire Glen Court	3/19/2007		ND(0.50)	ND(0.50)	ND(0.50)	ND(0.50)	ND(0.50)	ND(0.50)	ND(0.50)	ND(0.50)	ND(0.50)	ND(5.0)
M35P356L02	3502 Hampshire Glen Court	4/2/2007		ND(0.50)	ND(0.50)	ND(0.50)	ND(0.50)	ND(0.50)	ND(0.50)	ND(0.50)	ND(0.50)	ND(0.50)	ND(5.0)
M35P356L02	3502 Hampshire Glen Court	4/16/2007		ND(0.50)	ND(0.50)	ND(0.50)	ND(0.50)	ND(0.50)	ND(0.50)	ND(0.50)	ND(0.50)	ND(0.50)	ND(5.0)
M35P356L02	3502 Hampshire Glen Court	4/30/2007		ND(0.50)	ND(0.50)	ND(0.50)	ND(0.50)	ND(0.50)	ND(0.50)	ND(0.50)	ND(0.50)	ND(0.50)	ND(5.0)
M35P356L02	3502 Hampshire Glen Court	5/14/2007		ND(0.50)	ND(0.50)	ND(0.50)	ND(0.50)	ND(0.50)	ND(0.50)	ND(0.50)	ND(0.50)	ND(0.50)	ND(5.0)
M35P356L02	3502 Hampshire Glen Court	5/30/2007		ND(0.50)	ND(0.50)	ND(0.50)	ND(0.50)	ND(0.50)	ND(0.50)	ND(0.50)	ND(0.50)	ND(0.50)	ND(5.0)
M35P356L02	3502 Hampshire Glen Court	6/11/2007		ND(0.50)	ND(0.50)	ND(0.50)	ND(0.50)	ND(0.50)	ND(0.50)	ND(0.50)	ND(0.50)	ND(0.50)	ND(5.0)
M35P356L02	3502 Hampshire Glen Court	6/25/2007		ND(0.50)	ND(0.50)	ND(0.50)	ND(0.50)	ND(0.50)	ND(0.50)	ND(0.50)	ND(0.50)	ND(0.50)	ND(5.0)
M35P356L02	3502 Hampshire Glen Court	7/9/2007		ND(0.50)	ND(0.50)	ND(0.50)	ND(0.50)	ND(0.50)	ND(0.50)	ND(0.50)	ND(0.50)	ND(0.50)	ND(5.0)
M35P356L02	3502 Hampshire Glen Court	7/23/2007		ND(0.50)	ND(0.50)	ND(0.50)	ND(0.50)	ND(0.50)	ND(0.50)	ND(0.50)	ND(0.50)	ND(0.50)	ND(5.0)
M35P356L02	3502 Hampshire Glen Court	8/6/2007		ND(0.50)	ND(0.50)	ND(0.50)	ND(0.50)	ND(0.50)	ND(0.50)	ND(0.50)	ND(0.50)	ND(0.50)	ND(5.0)
M35P356L02	3502 Hampshire Glen Court	8/20/2007		ND(0.50)	ND(0.50)	ND(0.50)	ND(0.50)	ND(0.50)	ND(0.50)	ND(0.50)	ND(0.50)	ND(0.50)	ND(5.0)
M35P356L02	3502 Hampshire Glen Court	9/5/2007		ND(0.50)	ND(0.50)	ND(0.50)	ND(0.50)	ND(0.50)	ND(0.50)	ND(0.50)	ND(0.50)	ND(0.50)	ND(5.0)
M35P356L02	3502 Hampshire Glen Court	9/17/2007		ND(0.50)	ND(0.50)	ND(0.50)	ND(0.50)	ND(0.50)	ND(0.50)	ND(0.50)	ND(0.50)	ND(0.50)	ND(5.0)
M35P356L02	3502 Hampshire Glen Court	10/1/2007		0.069 J	ND(0.50)	ND(0.50)	ND(0.50)	ND(0.50)	ND(0.50)	ND(0.50)	ND(0.50)	ND(0.50)	ND(5.0)
M35P356L02	3502 Hampshire Glen Court	10/15/2007		ND(0.50)	ND(0.50)	ND(0.50)	ND(0.50)	ND(0.50)	ND(0.50)	ND(0.50)	ND(0.50)	ND(0.50)	ND(5.0)

Table 1 - Historical Private Supply Well Analytical Table

Inactive Exxon Facility #28077
14258 Jarrettsville Pike
Phoenix, Maryland

Map/Parcel/Lot	Address	Sample Date	POET Sample Point	MTBE (µg/L)	Benzene (µg/L)	Toluene (µg/L)	Ethyl-benzene (µg/L)	Total Xylenes (µg/L)	Naph-thalene (µg/L)	DIPE (µg/L)	ETBE (µg/L)	TAME (µg/L)	TBA (µg/L)
M35P356L02	3502 Hampshire Glen Court	10/29/2007		ND(0.50)	ND(0.50)	ND(0.50)	ND(0.50)	ND(0.50)	ND(0.50)	ND(0.50)	ND(0.50)	ND(0.50)	ND(5.0)
M35P356L02	3502 Hampshire Glen Court	11/12/2007		ND(0.50)	ND(0.50)	ND(0.50)	ND(0.50)	ND(0.50)	ND(0.50)	ND(0.50)	ND(0.50)	ND(0.50)	ND(5.0)
M35P356L02	3502 Hampshire Glen Court	11/26/2007		ND(0.50)	ND(0.50)	ND(0.50)	ND(0.50)	ND(0.50)	ND(0.50)	ND(0.50)	ND(0.50)	ND(0.50)	ND(5.0)
M35P356L02	3502 Hampshire Glen Court	12/10/2007		ND(0.50)	ND(0.50)	ND(0.50)	ND(0.50)	ND(0.50)	ND(0.50)	ND(0.50)	ND(0.50)	ND(0.50)	ND(5.0)
M35P356L02	3502 Hampshire Glen Court	1/7/2008		ND(0.50)	ND(0.50)	ND(0.50)	ND(0.50)	ND(0.50)	ND(0.50)	ND(0.50)	ND(0.50)	ND(0.50)	ND(5.0)
M35P356L02	3502 Hampshire Glen Court	2/4/2008		ND(0.50)	ND(0.50)	ND(0.50)	ND(0.50)	ND(0.50)	ND(0.50)	ND(0.50)	ND(0.50)	ND(0.50)	ND(5.0)
M35P356L02	3502 Hampshire Glen Court	3/3/2008		ND(0.50)	ND(0.50)	ND(0.50)	ND(0.50)	ND(0.50)	ND(0.50)	ND(0.50)	ND(0.50)	ND(0.50)	ND(5.0)
M35P356L02	3502 Hampshire Glen Court	4/7/2008		0.38 J	ND(0.50)	ND(0.50)	ND(0.50)	ND(0.50)	ND(0.50)	ND(0.50)	ND(0.50)	ND(0.50)	ND(5.0)
M35P356L02	3502 Hampshire Glen Court	5/5/2008		ND(0.50)	ND(0.50)	ND(0.50)	ND(0.50)	ND(0.50)	ND(0.50)	ND(0.50)	ND(0.50)	ND(0.50)	ND(5.0)
M35P356L02	3502 Hampshire Glen Court	6/2/2008		0.38 J	ND(0.50)	ND(0.50)	ND(0.50)	ND(0.50)	ND(0.50)	ND(0.50)	ND(0.50)	ND(0.50)	ND(5.0)
M35P356L02	3502 Hampshire Glen Court	7/7/2008		ND(0.50)	ND(0.50)	ND(0.50)	ND(0.50)	ND(0.50)	ND(0.50)	ND(0.50)	ND(0.50)	ND(0.50)	ND(5.0)
M35P356L02	3502 Hampshire Glen Court	8/4/2008		ND(0.50)	ND(0.50)	ND(0.50)	ND(0.50)	ND(0.50)	ND(0.50)	ND(0.50)	ND(0.50)	ND(0.50)	ND(5.0)
M35P356L02	3502 Hampshire Glen Court	9/8/2008		ND(0.50)	ND(0.50)	ND(0.50)	ND(0.50)	ND(0.50)	ND(0.50)	ND(0.50)	ND(0.50)	ND(0.50)	ND(5.0)
M35P356L02	3502 Hampshire Glen Court	10/6/2008		ND(0.50)	ND(0.50)	ND(0.50)	ND(0.50)	ND(0.50)	ND(0.50)	ND(0.50)	ND(0.50)	ND(0.50)	ND(5.0)
M35P356L02	3502 Hampshire Glen Court	11/3/2008		ND(0.50)	ND(0.50)	ND(0.50)	ND(0.50)	ND(0.50)	ND(0.50)	ND(0.50)	ND(0.50)	ND(0.50)	ND(5.0)
M35P356L02	3502 Hampshire Glen Court	12/1/2008		ND(0.50)	ND(0.50)	ND(0.50)	ND(0.50)	ND(0.50)	ND(0.50)	ND(0.50)	ND(0.50)	ND(0.50)	ND(5.0)
M35P356L02	3502 Hampshire Glen Court	1/5/2009		ND(0.50)	ND(0.50)	ND(0.50)	ND(0.50)	ND(0.50)	ND(0.50)	ND(0.50)	ND(0.50)	ND(0.50)	ND(5.0)
M35P356L02	3502 Hampshire Glen Court	2/2/2009		ND(0.50)	ND(0.50)	ND(0.50)	ND(0.50)	ND(0.50)	ND(0.50)	ND(0.50)	ND(0.50)	ND(0.50)	ND(5.0)
M35P356L02	3502 Hampshire Glen Court	3/4/2009		ND(0.50)	ND(0.50)	ND(0.50)	ND(0.50)	ND(0.50)	ND(0.50)	ND(0.50)	ND(0.50)	ND(0.50)	ND(5.0)
M35P356L02	3502 Hampshire Glen Court	4/6/2009		ND(0.50)	ND(0.50)	ND(0.50)	ND(0.50)	ND(0.50)	ND(0.50)	ND(0.50)	ND(0.50)	ND(0.50)	ND(5.0)
M35P356L02	3502 Hampshire Glen Court	5/4/2009		0.16 J	ND(0.50)	ND(0.50)	ND(0.50)	ND(0.50)	ND(0.50)	ND(0.50)	ND(0.50)	ND(0.50)	ND(5.0)
M35P356L02	3502 Hampshire Glen Court	6/1/2009		0.28 J	ND(0.50)	ND(0.50)	ND(0.50)	ND(0.50)	ND(0.50)	ND(0.50)	ND(0.50)	ND(0.50)	ND(5.0)
M35P356L02	3502 Hampshire Glen Court	7/6/2009		0.21 J	ND(0.50)	ND(0.50)	ND(0.50)	ND(0.50)	ND(0.50)	ND(0.50)	ND(0.50)	ND(0.50)	ND(5.0)
M35P356L02	3502 Hampshire Glen Court	8/3/2009		0.11 J	ND(0.50)	ND(0.50)	ND(0.50)	ND(0.50)	ND(0.50)	ND(0.50)	ND(0.50)	ND(0.50)	ND(5.0)
M35P356L02	3502 Hampshire Glen Court	8/31/2009		ND(0.50)	ND(0.50)	ND(0.50)	ND(0.50)	ND(0.50)	ND(0.50)	ND(0.50)	ND(0.50)	ND(0.50)	ND(5.0)
M35P356L02	3502 Hampshire Glen Court	10/5/2009		0.18 J	ND(0.50)	ND(0.50)	ND(0.50)	ND(0.50)	ND(0.50)	ND(0.50)	ND(0.50)	ND(0.50)	ND(5.0)
M35P356L02	3502 Hampshire Glen Court	11/2/2009		0.21 J	ND(0.50)	ND(0.50)	ND(0.50)	ND(0.50)	ND(0.50)	ND(0.50)	ND(0.50)	ND(0.50)	ND(5.0)
M35P356L02	3502 Hampshire Glen Court	12/7/2009		0.082 J	ND(0.50)	ND(0.50)	ND(0.50)	ND(0.50)	ND(0.50)	ND(0.50)	ND(0.50)	ND(0.50)	ND(5.0)
M35P356L02	3502 Hampshire Glen Court	1/4/2010		ND(0.50)	ND(0.50)	ND(0.50)	ND(0.50)	ND(0.50)	ND(0.50)	ND(0.50)	ND(0.50)	ND(0.50)	ND(5.0)
M35P356L02	3502 Hampshire Glen Court	2/1/2010		ND(0.50)	ND(0.50)	ND(0.50)	ND(0.50)	ND(0.50)	ND(0.50)	ND(0.50)	ND(0.50)	ND(0.50)	ND(5.0)

Table 1 - Historical Private Supply Well Analytical Table

Inactive Exxon Facility #28077
14258 Jarrettsville Pike
Phoenix, Maryland

Map/Parcel/Lot	Address	Sample Date	POET Sample Point	MTBE (µg/L)	Benzene (µg/L)	Toluene (µg/L)	Ethyl-benzene (µg/L)	Total Xylenes (µg/L)	Naph-thalene (µg/L)	DIPE (µg/L)	ETBE (µg/L)	TAME (µg/L)	TBA (µg/L)
M35P356L02	3502 Hampshire Glen Court	3/1/2010		ND(0.50)	ND(0.50)	ND(0.50)	ND(0.50)	ND(0.50)	ND(0.50)	ND(0.50)	ND(0.50)	ND(0.50)	ND(5.0)
M35P356L02	3502 Hampshire Glen Court	4/5/2010		ND(0.50)	ND(0.50)	ND(0.50)	ND(0.50)	ND(0.50)	ND(0.50)	ND(0.50)	ND(0.50)	ND(0.50)	ND(5.0)
M35P356L02	3502 Hampshire Glen Court	5/3/2010		ND(0.50)	ND(0.50)	ND(0.50)	ND(0.50)	ND(0.50)	ND(0.50)	ND(0.50)	ND(0.50)	ND(0.50)	ND(5.0)
M35P356L02	3502 Hampshire Glen Court	6/7/2010		ND(0.50)	ND(0.50)	ND(0.50)	ND(0.50)	ND(0.50)	ND(0.50)	ND(0.50)	ND(0.50)	ND(0.50)	ND(5.0)
M35P356L02	3502 Hampshire Glen Court	7/12/2010		ND(0.50)	ND(0.50)	ND(0.50)	ND(0.50)	ND(0.50)	ND(0.50)	ND(0.50)	ND(0.50)	ND(0.50)	ND(5.0)
M35P356L02	3502 Hampshire Glen Court	8/2/2010		ND(0.50)	ND(0.50)	ND(0.50)	ND(0.50)	ND(0.50)	ND(0.50)	ND(0.50)	ND(0.50)	ND(0.50)	ND(5.0)
M35P356L02	3502 Hampshire Glen Court	9/13/2010		ND(0.50)	ND(0.50)	ND(0.50)	ND(0.50)	ND(0.50)	ND(0.50)	ND(0.50)	ND(0.50)	ND(0.50)	ND(5.0)
M35P356L02	3502 Hampshire Glen Court	10/4/2010		ND(0.50)	ND(0.50)	ND(0.50)	ND(0.50)	ND(0.50)	ND(0.50)	ND(0.50)	ND(0.50)	ND(0.50)	ND(5.0)
M35P356L02	3502 Hampshire Glen Court	11/1/2010		ND(0.50)	ND(0.50)	ND(0.50)	ND(0.50)	ND(0.50)	ND(0.50)	ND(0.50)	ND(0.50)	ND(0.50)	ND(5.0)
M35P356L02	3502 Hampshire Glen Court	12/6/2010		ND(0.50)	ND(0.50)	ND(0.50)	ND(0.50)	ND(0.50)	ND(0.50)	ND(0.50)	ND(0.50)	ND(0.50)	ND(5.0)
M35P356L02	3502 Hampshire Glen Court	1/5/2011		ND(0.50)	ND(0.50)	ND(0.50)	ND(0.50)	ND(0.50)	ND(0.50)	ND(0.50)	ND(0.50)	ND(0.50)	ND(5.0)
M35P356L02	3502 Hampshire Glen Court	2/7/2011		ND(0.50)	ND(0.50)	ND(0.50)	ND(0.50)	ND(0.50)	ND(0.50)	ND(0.50)	ND(0.50)	ND(0.50)	ND(5.0)
M35P356L02	3502 Hampshire Glen Court	3/7/2011		ND(0.50)	ND(0.50)	ND(0.50)	ND(0.50)	ND(0.50)	ND(0.50)	ND(0.50)	ND(0.50)	ND(0.50)	ND(5.0)
M35P356L02	3502 Hampshire Glen Court	4/5/2011		ND(0.50)	ND(0.50)	ND(0.50)	ND(0.50)	ND(0.50)	ND(0.50)	ND(0.50)	ND(0.50)	ND(0.50)	ND(5.0)
M35P356L02	3502 Hampshire Glen Court	5/2/2011		ND(0.50)	ND(0.50)	ND(0.50)	ND(0.50)	ND(0.50)	ND(0.50)	ND(0.50)	ND(0.50)	ND(0.50)	ND(5.0)
M35P356L02	3502 Hampshire Glen Court	6/6/2011		ND(0.50)	ND(0.50)	ND(0.50)	ND(0.50)	ND(0.50)	ND(0.50)	ND(0.50)	ND(0.50)	ND(0.50)	ND(5.0)
M35P356L02	3502 Hampshire Glen Court	7/11/2011		ND(0.50)	ND(0.50)	ND(0.50)	ND(0.50)	ND(0.50)	ND(0.50)	ND(0.50)	ND(0.50)	ND(0.50)	ND(5.0)
M35P356L02	3502 Hampshire Glen Court	8/19/2011		ND(0.50)	ND(0.50)	0.084 J	ND(0.50)	ND(0.50)	ND(0.50)	ND(0.50)	ND(0.50)	ND(0.50)	ND(5.0)
M35P356L02	3502 Hampshire Glen Court	9/12/2011		ND(0.50)	ND(0.50)	ND(0.50)	ND(0.50)	ND(0.50)	ND(0.50)	ND(0.50)	ND(0.50)	ND(0.50)	ND(5.0)
M35P356L02	3502 Hampshire Glen Court	10/3/2011		ND(0.50)	ND(0.50)	ND(0.50)	ND(0.50)	ND(0.50)	ND(0.50)	ND(0.50)	ND(0.50)	ND(0.50)	ND(5.0)
M35P356L02	3502 Hampshire Glen Court	11/7/2011		ND(0.50)	ND(0.50)	ND(0.50)	ND(0.50)	ND(0.50)	ND(0.50)	ND(0.50)	ND(0.50)	ND(0.50)	ND(5.0)
M35P356L02	3502 Hampshire Glen Court	12/5/2011		ND(0.50)	ND(0.50)	ND(0.50)	ND(0.50)	ND(0.50)	ND(0.50)	ND(0.50)	ND(0.50)	ND(0.50)	ND(5.0)
M35P356L02	3502 Hampshire Glen Court	1/9/2012		ND(0.50)	ND(0.50)	ND(0.50)	ND(0.50)	ND(0.50)	ND(0.50)	ND(0.50)	ND(0.50)	ND(0.50)	ND(5.0)
M35P356L02	3502 Hampshire Glen Court	2/6/2012		ND(0.50)	ND(0.50)	ND(0.50)	ND(0.50)	ND(0.50)	ND(0.50)	ND(0.50)	ND(0.50)	ND(0.50)	ND(5.0)
M35P356L02	3502 Hampshire Glen Court	3/5/2012		ND(0.50)	ND(0.50)	ND(0.50)	ND(0.50)	ND(0.50)	ND(0.50)	ND(0.50)	ND(0.50)	ND(0.50)	ND(5.0)
M35P356L02	3502 Hampshire Glen Court	4/2/2012		ND(0.50)	ND(0.50)	ND(0.50)	ND(0.50)	ND(0.50)	ND(0.50)	ND(0.50)	ND(0.50)	ND(0.50)	ND(5.0)
M35P356L02	3502 Hampshire Glen Court	5/7/2012		ND(0.50)	ND(0.50)	ND(0.50)	ND(0.50)	ND(0.50)	ND(0.50)	ND(0.50)	ND(0.50)	ND(0.50)	ND(5.0)
M35P356L02	3502 Hampshire Glen Court	6/4/2012		ND(0.50)	ND(0.50)	ND(0.50)	ND(0.50)	ND(0.50)	ND(0.50)	ND(0.50)	ND(0.50)	ND(0.50)	ND(5.0)
M35P356L02	3502 Hampshire Glen Court	7/2/2012		ND(0.50)	ND(0.50)	ND(0.50)	ND(0.50)	ND(0.50)	ND(0.50)	ND(0.50)	ND(0.50)	ND(0.50)	ND(5.0)
M35P356L02	3502 Hampshire Glen Court	8/6/2012		ND(0.50)	ND(0.50)	ND(0.50)	ND(0.50)	ND(0.50)	ND(0.50)	ND(0.50)	ND(0.50)	ND(0.50)	ND(5.0)

Table 1 - Historical Private Supply Well Analytical Table

Inactive Exxon Facility #28077
14258 Jarrettsville Pike
Phoenix, Maryland

Map/Parcel/Lot	Address	Sample Date	POET Sample Point	MTBE (µg/L)	Benzene (µg/L)	Toluene (µg/L)	Ethyl-benzene (µg/L)	Total Xylenes (µg/L)	Naph-thalene (µg/L)	DIPE (µg/L)	ETBE (µg/L)	TAME (µg/L)	TBA (µg/L)
M35P356L02	3502 Hampshire Glen Court	9/10/2012		ND(0.50)	ND(0.50)	ND(0.50)	ND(0.50)	ND(0.50)	ND(0.50)	ND(0.50)	ND(0.50)	ND(0.50)	ND(5.0)
M35P356L02	3502 Hampshire Glen Court	10/1/2012		ND(0.50)	ND(0.50)	ND(0.50)	ND(0.50)	ND(0.50)	ND(0.50)	ND(0.50)	ND(0.50)	ND(0.50)	ND(5.0)
M35P356L02	3502 Hampshire Glen Court	11/5/2012		ND(0.50)	ND(0.50)	ND(0.50)	ND(0.50)	ND(0.50)	ND(0.50)	ND(0.50)	ND(0.50)	ND(0.50)	ND(5.0)
M35P356L02	3502 Hampshire Glen Court	12/3/2012		ND(0.50)	ND(0.50)	ND(0.50)	ND(0.50)	ND(0.50)	ND(0.50)	ND(0.50)	ND(0.50)	ND(0.50)	ND(5.0)
M35P356L02	3502 Hampshire Glen Court	1/7/2013		ND(0.50)	ND(0.50)	ND(0.50)	ND(0.50)	ND(0.50)	ND(0.50)	ND(0.50)	ND(0.50)	ND(0.50)	ND(5.0)
M35P356L02	3502 Hampshire Glen Court	2/4/2013		ND(0.50)	ND(0.50)	ND(0.50)	ND(0.50)	ND(0.50)	ND(0.50)	ND(0.50)	ND(0.50)	ND(0.50)	ND(5.0)
M35P356L02	3502 Hampshire Glen Court	3/4/2013		ND(0.50)	ND(0.50)	ND(0.50)	ND(0.50)	ND(0.50)	ND(0.50)	ND(0.50)	ND(0.50)	ND(0.50)	ND(5.0)
M35P356L02	3502 Hampshire Glen Court	4/1/2013		ND(0.50)	ND(0.50)	ND(0.50)	ND(0.50)	ND(0.50)	ND(0.50)	ND(0.50)	ND(0.50)	ND(0.50)	ND(5.0)
M35P356L02	3502 Hampshire Glen Court	5/6/2013		ND(0.50)	ND(0.50)	ND(0.50)	ND(0.50)	ND(0.50)	ND(0.50)	ND(0.50)	ND(0.50)	ND(0.50)	ND(5.0)
M35P356L02	3502 Hampshire Glen Court	6/3/2013		ND(0.50)	ND(0.50)	ND(0.50)	ND(0.50)	ND(0.50)	ND(0.50)	ND(0.50)	ND(0.50)	ND(0.50)	ND(5.0)
M35P356L02	3502 Hampshire Glen Court	7/1/2013		ND(0.50)	ND(0.50)	ND(0.50)	ND(0.50)	ND(0.50)	ND(0.50)	ND(0.50)	ND(0.50)	ND(0.50)	ND(5.0)
M35P356L02	3502 Hampshire Glen Court	8/5/2013		ND(0.50)	ND(0.50)	ND(0.50)	ND(0.50)	ND(0.50)	ND(0.50)	ND(0.50)	ND(0.50)	ND(0.50)	ND(5.0)
M35P356L02	3502 Hampshire Glen Court	9/9/2013		ND(0.50)	ND(0.50)	ND(0.50)	ND(0.50)	ND(0.50)	ND(0.50)	ND(0.50)	ND(0.50)	ND(0.50)	ND(5.0)
M35P356L02	3502 Hampshire Glen Court	10/7/2013		ND(0.50)	ND(0.50)	ND(0.50)	ND(0.50)	ND(0.50)	ND(0.50)	ND(0.50)	ND(0.50)	ND(0.50)	ND(5.0)
M35P356L02	3502 Hampshire Glen Court	11/4/2013		ND(0.50)	ND(0.50)	ND(0.50)	ND(0.50)	ND(0.50)	ND(0.50)	ND(0.50)	ND(0.50)	ND(0.50)	ND(5.0)
M35P356L02	3502 Hampshire Glen Court	12/2/2013		ND(0.50)	ND(0.50)	ND(0.50)	ND(0.50)	ND(0.50)	ND(0.50)	ND(0.50)	ND(0.50)	ND(0.50)	ND(5.0)
M35P356L02	3502 Hampshire Glen Court	1/6/2014		ND(0.50)	ND(0.50)	ND(0.50)	ND(0.50)	ND(0.50)	ND(0.50)	ND(0.50)	ND(0.50)	ND(0.50)	ND(5.0)
M35P356L02	3502 Hampshire Glen Court	2/3/2014		ND(0.50)	ND(0.50)	ND(0.50)	ND(0.50)	ND(0.50)	ND(0.50)	ND(0.50)	ND(0.50)	ND(0.50)	ND(5.0)
M35P356L02	3502 Hampshire Glen Court	3/6/2014		ND(0.50)	ND(0.50)	ND(0.50)	ND(0.50)	ND(0.50)	ND(0.50)	ND(0.50)	ND(0.50)	ND(0.50)	ND(5.0)
M35P356L02	3502 Hampshire Glen Court	4/7/2014		ND(0.50)	ND(0.50)	ND(0.50)	ND(0.50)	ND(0.50)	ND(0.50)	ND(0.50)	ND(0.50)	ND(0.50)	ND(5.0)
M35P356L02	3502 Hampshire Glen Court	5/5/2014		ND(0.50)	ND(0.50)	ND(0.50)	ND(0.50)	ND(0.50)	ND(0.50)	ND(0.50)	ND(0.50)	ND(0.50)	ND(5.0)
M35P356L02	3502 Hampshire Glen Court	6/2/2014		ND(0.50)	ND(0.50)	ND(0.50)	ND(0.50)	ND(0.50)	ND(0.50)	ND(0.50)	ND(0.50)	ND(0.50)	ND(5.0)
M35P356L02	3502 Hampshire Glen Court	7/7/2014		ND(0.50)	ND(0.50)	ND(0.50)	ND(0.50)	ND(0.50)	ND(0.50)	ND(0.50)	ND(0.50)	ND(0.50)	ND(5.0)
M35P356L02	3502 Hampshire Glen Court	8/4/2014		ND(0.50)	ND(0.50)	ND(0.50)	ND(0.50)	ND(0.50)	ND(0.50)	ND(0.50)	ND(0.50)	ND(0.50)	ND(5.0)
M35P356L02	3502 Hampshire Glen Court	9/8/2014		ND(0.50)	ND(0.50)	ND(0.50)	ND(0.50)	ND(0.50)	ND(0.50)	ND(0.50)	ND(0.50)	ND(0.50)	ND(5.0)
M35P356L02	3502 Hampshire Glen Court	10/6/2014		ND(0.50)	ND(0.50)	ND(0.50)	ND(0.50)	ND(0.50)	ND(0.50)	ND(0.50)	ND(0.50)	ND(0.50)	ND(5.0)
M35P356L02	3502 Hampshire Glen Court	11/3/2014		ND(0.50)	ND(0.50)	ND(0.50)	ND(0.50)	ND(0.50)	ND(0.50)	ND(0.50)	ND(0.50)	ND(0.50)	ND(5.0)
M35P356L02	3502 Hampshire Glen Court	12/1/2014		ND(0.50)	ND(0.50)	ND(0.50)	ND(0.50)	ND(0.50)	ND(0.50)	ND(0.50)	ND(0.50)	ND(0.50)	ND(5.0)
M35P356L02	3502 Hampshire Glen Court	1/5/2015		ND(0.5)	ND(0.5)	ND(0.5)	ND(0.5)	ND(0.5)	ND(0.5)	ND(0.5)	ND(0.5)	ND(0.5)	ND(25)
M35P356L02	3502 Hampshire Glen Court	2/2/2015		ND(0.5)	ND(0.5)	ND(0.5)	ND(0.5)	ND(0.5)	ND(0.5)	ND(0.5)	ND(0.5)	ND(0.5)	ND(25)

Table 1 - Historical Private Supply Well Analytical Table

Inactive Exxon Facility #28077
14258 Jarrettsville Pike
Phoenix, Maryland

Map/Parcel/Lot	Address	Sample Date	POET Sample Point	MTBE (µg/L)	Benzene (µg/L)	Toluene (µg/L)	Ethyl-benzene (µg/L)	Total Xylenes (µg/L)	Naph-thalene (µg/L)	DIPE (µg/L)	ETBE (µg/L)	TAME (µg/L)	TBA (µg/L)
M35P356L02	3502 Hampshire Glen Court	3/2/2015		ND(0.5)	ND(0.5)	ND(0.5)	ND(0.5)	ND(0.5)	ND(0.5)	ND(0.5)	ND(0.5)	ND(0.5)	ND(25)
M35P356L02	3502 Hampshire Glen Court	4/6/2015		ND(0.5)	ND(0.5)	ND(0.5)	ND(0.5)	ND(0.5)	ND(0.5)	ND(0.5)	ND(0.5)	ND(0.5)	ND(25)
M35P356L02	3502 Hampshire Glen Court	5/4/2015		ND(0.5)	ND(0.5)	ND(0.5)	ND(0.5)	ND(0.5)	ND(0.5)	ND(0.5)	ND(0.5)	ND(0.5)	ND(25)
M35P356L02	3502 Hampshire Glen Court	6/1/2015		ND(0.5)	ND(0.5)	ND(0.5)	ND(0.5)	ND(0.5)	ND(0.5)	ND(0.5)	ND(0.5)	ND(0.5)	ND(25)
M35P356L02	3502 Hampshire Glen Court	7/6/2015		ND(0.5)	ND(0.5)	ND(0.5)	ND(0.5)	ND(0.5)	ND(0.5)	ND(0.5)	ND(0.5)	ND(0.5)	ND(25)
M35P356L02	3502 Hampshire Glen Court	8/3/2015		ND(0.5)	ND(0.5)	ND(0.5)	ND(0.5)	ND(0.5)	ND(0.5)	ND(0.5)	ND(0.5)	ND(0.5)	ND(25)
M35P356L02	3502 Hampshire Glen Court	9/14/2015		ND(0.5)	ND(0.5)	ND(0.5)	ND(0.5)	ND(0.5)	ND(0.5)	ND(0.5)	ND(0.5)	ND(0.5)	ND(25)
M35P356L02	3502 Hampshire Glen Court	10/5/2015		ND(0.5)	ND(0.5)	ND(0.5)	ND(0.5)	ND(0.5)	ND(0.5)	ND(0.5)	ND(0.5)	ND(0.5)	ND(25)
M35P356L02	3502 Hampshire Glen Court	11/2/2015		ND(0.5)	ND(0.5)	ND(0.5)	ND(0.5)	ND(0.5)	ND(0.5)	ND(0.5)	ND(0.5)	ND(0.5)	ND(25)
M35P356L02	3502 Hampshire Glen Court	12/7/2015		ND(0.5)	ND(0.5)	ND(0.5)	ND(0.5)	ND(0.5)	ND(0.5)	ND(0.5)	ND(0.5)	ND(0.5)	ND(25)
M35P356L24	3503 Hampshire Glen Court	3/2/2006		ND(0.50)	ND(0.50)	ND(0.50)	ND(0.50)	ND(0.50)	ND(0.50)	ND(0.50)	ND(0.50)	ND(0.50)	ND(5.0)
M35P356L24	3503 Hampshire Glen Court	3/18/2006		ND(0.50)	ND(0.50)	ND(0.50)	ND(0.50)	ND(0.50)	ND(0.50)	ND(0.50)	ND(0.50)	ND(0.50)	ND(5.0)
M35P356L24	3503 Hampshire Glen Court	3/23/2006		ND(0.50)	ND(0.50)	ND(0.50)	ND(0.50)	ND(0.50)	ND(0.50)	ND(0.50)	ND(0.50)	ND(0.50)	ND(5.0)
M35P356L24	3503 Hampshire Glen Court	3/27/2006		ND(0.50)	ND(0.50)	ND(0.50)	ND(0.50)	ND(0.50)	ND(0.50)	ND(0.50)	ND(0.50)	ND(0.50)	ND(5.0)
M35P356L24	3503 Hampshire Glen Court	3/30/2006		ND(0.50)	ND(0.50)	ND(0.50)	ND(0.50)	ND(0.50)	ND(0.50)	ND(0.50)	ND(0.50)	ND(0.50)	ND(5.0)
M35P356L24	3503 Hampshire Glen Court	4/3/2006		ND(0.50)	ND(0.50)	ND(0.50)	ND(0.50)	ND(0.50)	ND(0.50)	ND(0.50)	ND(0.50)	ND(0.50)	ND(5.0)
M35P356L24	3503 Hampshire Glen Court	4/6/2006		ND(0.50)	ND(0.50)	ND(0.50)	ND(0.50)	ND(0.50)	ND(0.50)	ND(0.50)	ND(0.50)	ND(0.50)	ND(5.0)
M35P356L24	3503 Hampshire Glen Court	4/11/2006		ND(0.50)	ND(0.50)	ND(0.50)	ND(0.50)	ND(0.50)	ND(0.50)	ND(0.50)	ND(0.50)	ND(0.50)	ND(5.0)
M35P356L24	3503 Hampshire Glen Court	4/24/2006		ND(0.50)	ND(0.50)	ND(0.50)	ND(0.50)	ND(0.50)	ND(0.50)	ND(0.50)	ND(0.50)	ND(0.50)	ND(5.0)
M35P356L24	3503 Hampshire Glen Court	4/27/2006		ND(0.50)	ND(0.50)	ND(0.50)	ND(0.50)	ND(0.50)	ND(0.50)	ND(0.50)	ND(0.50)	ND(0.50)	ND(5.0)
M35P356L24	3503 Hampshire Glen Court	5/1/2006	PE	ND(0.50)	ND(0.50)	ND(0.50)	ND(0.50)	ND(0.50)	ND(0.50)	ND(0.50)	ND(0.50)	ND(0.50)	ND(5.0)
M35P356L24	3503 Hampshire Glen Court	5/1/2006	PI	ND(0.50)	ND(0.50)	ND(0.50)	ND(0.50)	ND(0.50)	ND(0.50)	ND(0.50)	ND(0.50)	ND(0.50)	ND(5.0)
M35P356L24	3503 Hampshire Glen Court	5/1/2006	PM	ND(0.50)	ND(0.50)	ND(0.50)	ND(0.50)	ND(0.50)	ND(0.50)	ND(0.50)	ND(0.50)	ND(0.50)	ND(5.0)
M35P356L24	3503 Hampshire Glen Court	5/8/2006	PE	ND(0.50)	ND(0.50)	ND(0.50)	ND(0.50)	ND(0.50)	ND(0.50)	ND(0.50)	ND(0.50)	ND(0.50)	ND(5.0)
M35P356L24	3503 Hampshire Glen Court	5/8/2006	PI	ND(0.50)	ND(0.50)	ND(0.50)	ND(0.50)	ND(0.50)	ND(0.50)	ND(0.50)	ND(0.50)	ND(0.50)	ND(5.0)
M35P356L24	3503 Hampshire Glen Court	5/8/2006	PM	ND(0.50)	ND(0.50)	ND(0.50)	ND(0.50)	ND(0.50)	ND(0.50)	ND(0.50)	ND(0.50)	ND(0.50)	ND(5.0)
M35P356L24	3503 Hampshire Glen Court	5/15/2006	PE	ND(0.50)	ND(0.50)	ND(0.50)	ND(0.50)	ND(0.50)	ND(0.50)	ND(0.50)	ND(0.50)	ND(0.50)	ND(5.0)
M35P356L24	3503 Hampshire Glen Court	5/15/2006	PI	ND(0.50)	ND(0.50)	ND(0.50)	ND(0.50)	ND(0.50)	ND(0.50)	ND(0.50)	ND(0.50)	ND(0.50)	ND(5.0)
M35P356L24	3503 Hampshire Glen Court	5/15/2006	PM	ND(0.50)	ND(0.50)	ND(0.50)	ND(0.50)	ND(0.50)	ND(0.50)	ND(0.50)	ND(0.50)	ND(0.50)	ND(5.0)
M35P356L24	3503 Hampshire Glen Court	5/22/2006	PE	ND(0.50)	ND(0.50)	ND(0.50)	ND(0.50)	ND(0.50)	ND(0.50)	ND(0.50)	ND(0.50)	ND(0.50)	ND(5.0)

Table 1 - Historical Private Supply Well Analytical Table

Inactive Exxon Facility #28077
14258 Jarrettsville Pike
Phoenix, Maryland

Map/Parcel/Lot	Address	Sample Date	POET Sample Point	MTBE (µg/L)	Benzene (µg/L)	Toluene (µg/L)	Ethyl-benzene (µg/L)	Total Xylenes (µg/L)	Naph-thalene (µg/L)	DIPE (µg/L)	ETBE (µg/L)	TAME (µg/L)	TBA (µg/L)
M35P356L24	3503 Hampshire Glen Court	5/22/2006	PI	ND(0.50)	ND(0.50)	ND(0.50)	ND(0.50)	ND(0.50)	ND(0.50)	ND(0.50)	ND(0.50)	ND(0.50)	ND(5.0)
M35P356L24	3503 Hampshire Glen Court	5/22/2006	PM	ND(0.50)	ND(0.50)	ND(0.50)	ND(0.50)	ND(0.50)	ND(0.50)	ND(0.50)	ND(0.50)	ND(0.50)	ND(5.0)
M35P356L24	3503 Hampshire Glen Court	5/31/2006	PE	ND(0.50)	ND(0.50)	ND(0.50)	ND(0.50)	ND(0.50)	ND(0.50)	ND(0.50)	ND(0.50)	ND(0.50)	ND(5.0)
M35P356L24	3503 Hampshire Glen Court	5/31/2006	PI	ND(0.50)	ND(0.50)	ND(0.50)	ND(0.50)	ND(0.50)	ND(0.50)	ND(0.50)	ND(0.50)	ND(0.50)	ND(5.0)
M35P356L24	3503 Hampshire Glen Court	5/31/2006	PM	ND(0.50)	ND(0.50)	ND(0.50)	ND(0.50)	ND(0.50)	ND(0.50)	ND(0.50)	ND(0.50)	ND(0.50)	ND(5.0)
M35P356L24	3503 Hampshire Glen Court	6/5/2006	PE	ND(0.50)	ND(0.50)	ND(0.50)	ND(0.50)	ND(0.50)	ND(0.50)	ND(0.50)	ND(0.50)	ND(0.50)	ND(5.0)
M35P356L24	3503 Hampshire Glen Court	6/5/2006	PI	ND(0.50)	ND(0.50)	ND(0.50)	ND(0.50)	ND(0.50)	ND(0.50)	ND(0.50)	ND(0.50)	ND(0.50)	ND(5.0)
M35P356L24	3503 Hampshire Glen Court	6/5/2006	PM	ND(0.50)	ND(0.50)	ND(0.50)	ND(0.50)	ND(0.50)	ND(0.50)	ND(0.50)	ND(0.50)	ND(0.50)	ND(5.0)
M35P356L24	3503 Hampshire Glen Court	6/12/2006	PE	ND(0.50)	ND(0.50)	ND(0.50)	ND(0.50)	ND(0.50)	ND(0.50)	ND(0.50)	ND(0.50)	ND(0.50)	ND(5.0)
M35P356L24	3503 Hampshire Glen Court	6/12/2006	PI	ND(0.50)	ND(0.50)	ND(0.50)	ND(0.50)	ND(0.50)	ND(0.50)	ND(0.50)	ND(0.50)	ND(0.50)	ND(5.0)
M35P356L24	3503 Hampshire Glen Court	6/12/2006	PM	ND(0.50)	ND(0.50)	ND(0.50)	ND(0.50)	ND(0.50)	ND(0.50)	ND(0.50)	ND(0.50)	ND(0.50)	ND(5.0)
M35P356L24	3503 Hampshire Glen Court	6/19/2006	PE	ND(0.50)	ND(0.50)	ND(0.50)	ND(0.50)	ND(0.50)	ND(0.50)	ND(0.50)	ND(0.50)	ND(0.50)	ND(5.0)
M35P356L24	3503 Hampshire Glen Court	6/19/2006	PI	ND(0.50)	ND(0.50)	ND(0.50)	ND(0.50)	ND(0.50)	ND(0.50)	ND(0.50)	ND(0.50)	ND(0.50)	ND(5.0)
M35P356L24	3503 Hampshire Glen Court	6/19/2006	PM	ND(0.50)	ND(0.50)	ND(0.50)	ND(0.50)	ND(0.50)	ND(0.50)	ND(0.50)	ND(0.50)	ND(0.50)	ND(5.0)
M35P356L24	3503 Hampshire Glen Court	6/26/2006	PE	ND(0.50)	ND(0.50)	ND(0.50)	ND(0.50)	ND(0.50)	ND(0.50)	ND(0.50)	ND(0.50)	ND(0.50)	ND(5.0)
M35P356L24	3503 Hampshire Glen Court	6/26/2006	PI	ND(0.50)	ND(0.50)	ND(0.50)	ND(0.50)	ND(0.50)	ND(0.50)	ND(0.50)	ND(0.50)	ND(0.50)	ND(5.0)
M35P356L24	3503 Hampshire Glen Court	6/26/2006	PM	ND(0.50)	ND(0.50)	ND(0.50)	ND(0.50)	ND(0.50)	ND(0.50)	ND(0.50)	ND(0.50)	ND(0.50)	ND(5.0)
M35P356L24	3503 Hampshire Glen Court	7/10/2006	PE	ND(0.50)	ND(0.50)	ND(0.50)	ND(0.50)	ND(0.50)	ND(0.50)	ND(0.50)	ND(0.50)	ND(0.50)	ND(5.0)
M35P356L24	3503 Hampshire Glen Court	7/10/2006	PI	ND(0.50)	ND(0.50)	ND(0.50)	ND(0.50)	ND(0.50)	ND(0.50)	ND(0.50)	ND(0.50)	ND(0.50)	ND(5.0)
M35P356L24	3503 Hampshire Glen Court	7/10/2006	PM	ND(0.50)	ND(0.50)	ND(0.50)	ND(0.50)	ND(0.50)	ND(0.50)	ND(0.50)	ND(0.50)	ND(0.50)	ND(5.0)
M35P356L24	3503 Hampshire Glen Court	7/17/2006	PE	ND(0.50)	ND(0.50)	ND(0.50)	ND(0.50)	ND(0.50)	ND(0.50)	ND(0.50)	ND(0.50)	ND(0.50)	ND(5.0)
M35P356L24	3503 Hampshire Glen Court	7/17/2006	PI	ND(0.50)	ND(0.50)	ND(0.50)	ND(0.50)	ND(0.50)	ND(0.50)	ND(0.50)	ND(0.50)	ND(0.50)	ND(5.0)
M35P356L24	3503 Hampshire Glen Court	7/17/2006	PM	ND(0.50)	ND(0.50)	ND(0.50)	ND(0.50)	ND(0.50)	ND(0.50)	ND(0.50)	ND(0.50)	ND(0.50)	ND(5.0)
M35P356L24	3503 Hampshire Glen Court	7/24/2006	PE	ND(0.50)	ND(0.50)	ND(0.50)	ND(0.50)	ND(0.50)	ND(0.50)	ND(0.50)	ND(0.50)	ND(0.50)	ND(5.0)
M35P356L24	3503 Hampshire Glen Court	7/24/2006	PI	ND(0.50)	ND(0.50)	ND(0.50)	ND(0.50)	ND(0.50)	ND(0.50)	ND(0.50)	ND(0.50)	ND(0.50)	ND(5.0)
M35P356L24	3503 Hampshire Glen Court	7/24/2006	PM	ND(0.50)	ND(0.50)	ND(0.50)	ND(0.50)	ND(0.50)	ND(0.50)	ND(0.50)	ND(0.50)	ND(0.50)	ND(5.0)
M35P356L24	3503 Hampshire Glen Court	7/31/2006	PE	ND(0.50)	ND(0.50)	ND(0.50)	ND(0.50)	ND(0.50)	ND(0.50)	ND(0.50)	ND(0.50)	ND(0.50)	ND(5.0)
M35P356L24	3503 Hampshire Glen Court	7/31/2006	PI	ND(0.50)	ND(0.50)	ND(0.50)	ND(0.50)	ND(0.50)	ND(0.50)	ND(0.50)	ND(0.50)	ND(0.50)	ND(5.0)
M35P356L24	3503 Hampshire Glen Court	7/31/2006	PM	ND(0.50)	ND(0.50)	ND(0.50)	ND(0.50)	ND(0.50)	ND(0.50)	ND(0.50)	ND(0.50)	ND(0.50)	ND(5.0)
M35P356L24	3503 Hampshire Glen Court	8/7/2006	PE	ND(0.50)	ND(0.50)	ND(0.50)	ND(0.50)	ND(0.50)	ND(0.50)	ND(0.50)	ND(0.50)	ND(0.50)	ND(5.0)

Table 1 - Historical Private Supply Well Analytical Table

Inactive Exxon Facility #28077
14258 Jarrettsville Pike
Phoenix, Maryland

Map/Parcel/Lot	Address	Sample Date	POET Sample Point	MTBE (µg/L)	Benzene (µg/L)	Toluene (µg/L)	Ethyl-benzene (µg/L)	Total Xylenes (µg/L)	Naph-thalene (µg/L)	DIPE (µg/L)	ETBE (µg/L)	TAME (µg/L)	TBA (µg/L)
M35P356L24	3503 Hampshire Glen Court	8/7/2006	PI	ND(0.50)	ND(0.50)	ND(0.50)	ND(0.50)	ND(0.50)	ND(0.50)	ND(0.50)	ND(0.50)	ND(0.50)	ND(5.0)
M35P356L24	3503 Hampshire Glen Court	8/7/2006	PM	ND(0.50)	ND(0.50)	ND(0.50)	ND(0.50)	ND(0.50)	ND(0.50)	ND(0.50)	ND(0.50)	ND(0.50)	ND(5.0)
M35P356L24	3503 Hampshire Glen Court	8/28/2006	PE	ND(0.50)	ND(0.50)	ND(0.50)	ND(0.50)	ND(0.50)	ND(0.50)	ND(0.50)	ND(0.50)	ND(0.50)	ND(5.0)
M35P356L24	3503 Hampshire Glen Court	8/28/2006	PI	ND(0.50)	ND(0.50)	ND(0.50)	ND(0.50)	ND(0.50)	ND(0.50)	ND(0.50)	ND(0.50)	ND(0.50)	ND(5.0)
M35P356L24	3503 Hampshire Glen Court	8/28/2006	PM	ND(0.50)	ND(0.50)	ND(0.50)	ND(0.50)	ND(0.50)	ND(0.50)	ND(0.50)	ND(0.50)	ND(0.50)	ND(5.0)
M35P356L24	3503 Hampshire Glen Court	9/11/2006	PE	ND(0.50)	ND(0.50)	ND(0.50)	ND(0.50)	ND(0.50)	ND(0.50)	ND(0.50)	ND(0.50)	ND(0.50)	ND(5.0)
M35P356L24	3503 Hampshire Glen Court	9/11/2006	PI	ND(0.50)	ND(0.50)	ND(0.50)	ND(0.50)	ND(0.50)	ND(0.50)	ND(0.50)	ND(0.50)	ND(0.50)	ND(5.0)
M35P356L24	3503 Hampshire Glen Court	9/11/2006	PM	ND(0.50)	ND(0.50)	ND(0.50)	ND(0.50)	ND(0.50)	ND(0.50)	ND(0.50)	ND(0.50)	ND(0.50)	ND(5.0)
M35P356L24	3503 Hampshire Glen Court	10/30/2006	PE	ND(0.50)	ND(0.50)	ND(0.50)	ND(0.50)	ND(0.50)	ND(0.50)	ND(0.50)	ND(0.50)	ND(0.50)	ND(5.0)
M35P356L24	3503 Hampshire Glen Court	10/30/2006	PI	ND(0.50)	ND(0.50)	ND(0.50)	ND(0.50)	ND(0.50)	ND(0.50)	ND(0.50)	ND(0.50)	ND(0.50)	ND(5.0)
M35P356L24	3503 Hampshire Glen Court	10/30/2006	PM	ND(0.50)	ND(0.50)	ND(0.50)	ND(0.50)	ND(0.50)	ND(0.50)	ND(0.50)	ND(0.50)	ND(0.50)	ND(5.0)
M35P356L24	3503 Hampshire Glen Court	11/6/2006	PE	ND(0.50)	ND(0.50)	ND(0.50)	ND(0.50)	ND(0.50)	ND(0.50)	ND(0.50)	ND(0.50)	ND(0.50)	ND(5.0)
M35P356L24	3503 Hampshire Glen Court	11/6/2006	PI	ND(0.50)	ND(0.50)	ND(0.50)	ND(0.50)	ND(0.50)	ND(0.50)	ND(0.50)	ND(0.50)	ND(0.50)	ND(5.0)
M35P356L24	3503 Hampshire Glen Court	11/6/2006	PM	ND(0.50)	ND(0.50)	ND(0.50)	ND(0.50)	ND(0.50)	ND(0.50)	ND(0.50)	ND(0.50)	ND(0.50)	ND(5.0)
M35P356L24	3503 Hampshire Glen Court	11/13/2006	PE	ND(0.50)	ND(0.50)	ND(0.50)	ND(0.50)	ND(0.50)	ND(0.50)	ND(0.50)	ND(0.50)	ND(0.50)	ND(5.0)
M35P356L24	3503 Hampshire Glen Court	11/13/2006	PI	ND(0.50)	ND(0.50)	ND(0.50)	ND(0.50)	ND(0.50)	ND(0.50)	ND(0.50)	ND(0.50)	ND(0.50)	ND(5.0)
M35P356L24	3503 Hampshire Glen Court	11/13/2006	PM	ND(0.50)	ND(0.50)	ND(0.50)	ND(0.50)	ND(0.50)	ND(0.50)	ND(0.50)	ND(0.50)	ND(0.50)	ND(5.0)
M35P356L24	3503 Hampshire Glen Court	11/20/2006	PE	ND(0.50)	ND(0.50)	ND(0.50)	ND(0.50)	ND(0.50)	ND(0.50)	ND(0.50)	ND(0.50)	ND(0.50)	ND(5.0)
M35P356L24	3503 Hampshire Glen Court	11/20/2006	PI	ND(0.50)	ND(0.50)	ND(0.50)	ND(0.50)	ND(0.50)	ND(0.50)	ND(0.50)	ND(0.50)	ND(0.50)	ND(5.0)
M35P356L24	3503 Hampshire Glen Court	11/20/2006	PM	ND(0.50)	ND(0.50)	ND(0.50)	ND(0.50)	ND(0.50)	ND(0.50)	ND(0.50)	ND(0.50)	ND(0.50)	ND(5.0)
M35P356L24	3503 Hampshire Glen Court	12/4/2006	PE	ND(0.50)	ND(0.50)	ND(0.50)	ND(0.50)	ND(0.50)	ND(0.50)	ND(0.50)	ND(0.50)	ND(0.50)	ND(5.0)
M35P356L24	3503 Hampshire Glen Court	12/4/2006	PI	ND(0.50)	ND(0.50)	ND(0.50)	ND(0.50)	ND(0.50)	ND(0.50)	ND(0.50)	ND(0.50)	ND(0.50)	ND(5.0)
M35P356L24	3503 Hampshire Glen Court	12/4/2006	PM	ND(0.50)	ND(0.50)	ND(0.50)	ND(0.50)	ND(0.50)	ND(0.50)	ND(0.50)	ND(0.50)	ND(0.50)	ND(5.0)
M35P356L24	3503 Hampshire Glen Court	12/11/2006	PE	ND(0.50)	ND(0.50)	ND(0.50)	ND(0.50)	ND(0.50)	ND(0.50)	ND(0.50)	ND(0.50)	ND(0.50)	ND(5.0)
M35P356L24	3503 Hampshire Glen Court	12/11/2006	PI	ND(0.50)	ND(0.50)	ND(0.50)	ND(0.50)	ND(0.50)	ND(0.50)	ND(0.50)	ND(0.50)	ND(0.50)	ND(5.0)
M35P356L24	3503 Hampshire Glen Court	12/11/2006	PM	ND(0.50)	ND(0.50)	ND(0.50)	ND(0.50)	ND(0.50)	ND(0.50)	ND(0.50)	ND(0.50)	ND(0.50)	ND(5.0)
M35P356L24	3503 Hampshire Glen Court	12/18/2006	PE	ND(0.50)	ND(0.50)	ND(0.50)	ND(0.50)	ND(0.50)	ND(0.50)	ND(0.50)	ND(0.50)	ND(0.50)	ND(5.0)
M35P356L24	3503 Hampshire Glen Court	12/18/2006	PI	ND(0.50)	ND(0.50)	ND(0.50)	ND(0.50)	ND(0.50)	ND(0.50)	ND(0.50)	ND(0.50)	ND(0.50)	ND(5.0)
M35P356L24	3503 Hampshire Glen Court	12/18/2006	PM	ND(0.50)	ND(0.50)	ND(0.50)	ND(0.50)	ND(0.50)	ND(0.50)	ND(0.50)	ND(0.50)	ND(0.50)	ND(5.0)
M35P356L24	3503 Hampshire Glen Court	1/22/2007	PE	ND(0.50)	ND(0.50)	ND(0.50)	ND(0.50)	ND(0.50)	ND(0.50)	ND(0.50)	ND(0.50)	ND(0.50)	ND(5.0)

Table 1 - Historical Private Supply Well Analytical Table

Inactive Exxon Facility #28077
14258 Jarrettsville Pike
Phoenix, Maryland

Map/Parcel/Lot	Address	Sample Date	POET Sample Point	MTBE (µg/L)	Benzene (µg/L)	Toluene (µg/L)	Ethyl-benzene (µg/L)	Total Xylenes (µg/L)	Naph-thalene (µg/L)	DIPE (µg/L)	ETBE (µg/L)	TAME (µg/L)	TBA (µg/L)
M35P356L24	3503 Hampshire Glen Court	1/22/2007	PI	ND(0.50)	ND(0.50)	ND(0.50)	ND(0.50)	ND(0.50)	ND(0.50)	ND(0.50)	ND(0.50)	ND(0.50)	ND(5.0)
M35P356L24	3503 Hampshire Glen Court	1/22/2007	PM	ND(0.50)	ND(0.50)	ND(0.50)	ND(0.50)	ND(0.50)	ND(0.50)	ND(0.50)	ND(0.50)	ND(0.50)	ND(5.0)
M35P356L24	3503 Hampshire Glen Court	3/5/2007	PE	ND(0.50)	ND(0.50)	ND(0.50)	ND(0.50)	ND(0.50)	ND(0.50)	ND(0.50)	ND(0.50)	ND(0.50)	ND(5.0)
M35P356L24	3503 Hampshire Glen Court	3/5/2007	PI	ND(0.50)	ND(0.50)	ND(0.50)	ND(0.50)	ND(0.50)	ND(0.50)	ND(0.50)	ND(0.50)	ND(0.50)	ND(5.0)
M35P356L24	3503 Hampshire Glen Court	3/5/2007	PM	ND(0.50)	ND(0.50)	ND(0.50)	ND(0.50)	ND(0.50)	ND(0.50)	ND(0.50)	ND(0.50)	ND(0.50)	ND(5.0)
M35P356L24	3503 Hampshire Glen Court	3/19/2007	PE	ND(0.50)	ND(0.50)	ND(0.50)	ND(0.50)	ND(0.50)	ND(0.50)	ND(0.50)	ND(0.50)	ND(0.50)	ND(5.0)
M35P356L24	3503 Hampshire Glen Court	3/19/2007	PI	ND(0.50)	ND(0.50)	ND(0.50)	ND(0.50)	ND(0.50)	ND(0.50)	ND(0.50)	ND(0.50)	ND(0.50)	ND(5.0)
M35P356L24	3503 Hampshire Glen Court	3/19/2007	PM	ND(0.50)	ND(0.50)	ND(0.50)	ND(0.50)	ND(0.50)	ND(0.50)	ND(0.50)	ND(0.50)	ND(0.50)	ND(5.0)
M35P356L24	3503 Hampshire Glen Court	4/30/2007	PE	ND(0.50)	ND(0.50)	ND(0.50)	ND(0.50)	ND(0.50)	ND(0.50)	ND(0.50)	ND(0.50)	ND(0.50)	ND(5.0)
M35P356L24	3503 Hampshire Glen Court	4/30/2007	PI	ND(0.50)	ND(0.50)	ND(0.50)	ND(0.50)	ND(0.50)	ND(0.50)	ND(0.50)	ND(0.50)	ND(0.50)	ND(5.0)
M35P356L24	3503 Hampshire Glen Court	4/30/2007	PM	ND(0.50)	ND(0.50)	ND(0.50)	ND(0.50)	ND(0.50)	ND(0.50)	ND(0.50)	ND(0.50)	ND(0.50)	ND(5.0)
M35P356L24	3503 Hampshire Glen Court	6/11/2007	PE	ND(0.50)	ND(0.50)	ND(0.50)	ND(0.50)	ND(0.50)	ND(0.50)	ND(0.50)	ND(0.50)	ND(0.50)	ND(5.0)
M35P356L24	3503 Hampshire Glen Court	6/11/2007	PI	ND(0.50)	ND(0.50)	ND(0.50)	ND(0.50)	ND(0.50)	ND(0.50)	ND(0.50)	ND(0.50)	ND(0.50)	ND(5.0)
M35P356L24	3503 Hampshire Glen Court	6/11/2007	PM	ND(0.50)	ND(0.50)	ND(0.50)	ND(0.50)	ND(0.50)	ND(0.50)	ND(0.50)	ND(0.50)	ND(0.50)	ND(5.0)
M35P356L24	3503 Hampshire Glen Court	6/25/2007	PE	ND(0.50)	ND(0.50)	ND(0.50)	ND(0.50)	ND(0.50)	ND(0.50)	ND(0.50)	ND(0.50)	ND(0.50)	ND(5.0)
M35P356L24	3503 Hampshire Glen Court	6/25/2007	PI	ND(0.50)	ND(0.50)	ND(0.50)	ND(0.50)	ND(0.50)	ND(0.50)	ND(0.50)	ND(0.50)	ND(0.50)	ND(5.0)
M35P356L24	3503 Hampshire Glen Court	6/25/2007	PM	ND(0.50)	ND(0.50)	ND(0.50)	ND(0.50)	ND(0.50)	ND(0.50)	ND(0.50)	ND(0.50)	ND(0.50)	ND(5.0)
M35P356L24	3503 Hampshire Glen Court	7/9/2007	PE	ND(0.50)	ND(0.50)	ND(0.50)	ND(0.50)	ND(0.50)	ND(0.50)	ND(0.50)	ND(0.50)	ND(0.50)	ND(5.0)
M35P356L24	3503 Hampshire Glen Court	7/9/2007	PI	ND(0.50)	ND(0.50)	ND(0.50)	ND(0.50)	ND(0.50)	ND(0.50)	ND(0.50)	ND(0.50)	ND(0.50)	ND(5.0)
M35P356L24	3503 Hampshire Glen Court	7/9/2007	PM	ND(0.50)	ND(0.50)	ND(0.50)	ND(0.50)	ND(0.50)	ND(0.50)	ND(0.50)	ND(0.50)	ND(0.50)	ND(5.0)
M35P356L24	3503 Hampshire Glen Court	7/23/2007	PE	ND(0.50)	ND(0.50)	ND(0.50)	ND(0.50)	ND(0.50)	ND(0.50)	ND(0.50)	ND(0.50)	ND(0.50)	ND(5.0)
M35P356L24	3503 Hampshire Glen Court	7/23/2007	PI	ND(0.50)	ND(0.50)	ND(0.50)	ND(0.50)	ND(0.50)	ND(0.50)	ND(0.50)	ND(0.50)	ND(0.50)	ND(5.0)
M35P356L24	3503 Hampshire Glen Court	7/23/2007	PM	ND(0.50)	ND(0.50)	ND(0.50)	ND(0.50)	ND(0.50)	ND(0.50)	ND(0.50)	ND(0.50)	ND(0.50)	ND(5.0)
M35P356L24	3503 Hampshire Glen Court	8/6/2007	PE	ND(0.50)	ND(0.50)	ND(0.50)	ND(0.50)	ND(0.50)	ND(0.50)	ND(0.50)	ND(0.50)	ND(0.50)	ND(5.0)
M35P356L24	3503 Hampshire Glen Court	8/6/2007	PI	ND(0.50)	ND(0.50)	ND(0.50)	ND(0.50)	ND(0.50)	ND(0.50)	ND(0.50)	ND(0.50)	ND(0.50)	ND(5.0)
M35P356L24	3503 Hampshire Glen Court	8/6/2007	PM	ND(0.50)	ND(0.50)	ND(0.50)	ND(0.50)	ND(0.50)	ND(0.50)	ND(0.50)	ND(0.50)	ND(0.50)	ND(5.0)
M35P356L24	3503 Hampshire Glen Court	8/20/2007	PE	ND(0.50)	ND(0.50)	ND(0.50)	ND(0.50)	ND(0.50)	ND(0.50)	ND(0.50)	ND(0.50)	ND(0.50)	ND(5.0)
M35P356L24	3503 Hampshire Glen Court	8/20/2007	PI	ND(0.50)	ND(0.50)	ND(0.50)	ND(0.50)	ND(0.50)	ND(0.50)	ND(0.50)	ND(0.50)	ND(0.50)	ND(5.0)
M35P356L24	3503 Hampshire Glen Court	8/20/2007	PM	ND(0.50)	ND(0.50)	ND(0.50)	ND(0.50)	ND(0.50)	ND(0.50)	ND(0.50)	ND(0.50)	ND(0.50)	ND(5.0)
M35P356L24	3503 Hampshire Glen Court	9/5/2007	PE	ND(0.50)	ND(0.50)	ND(0.50)	ND(0.50)	ND(0.50)	ND(0.50)	ND(0.50)	ND(0.50)	ND(0.50)	ND(5.0)

Table 1 - Historical Private Supply Well Analytical Table

Inactive Exxon Facility #28077
14258 Jarrettsville Pike
Phoenix, Maryland

Map/Parcel/Lot	Address	Sample Date	POET Sample Point	MTBE (µg/L)	Benzene (µg/L)	Toluene (µg/L)	Ethyl-benzene (µg/L)	Total Xylenes (µg/L)	Naph-thalene (µg/L)	DIPE (µg/L)	ETBE (µg/L)	TAME (µg/L)	TBA (µg/L)
M35P356L24	3503 Hampshire Glen Court	9/5/2007	PI	ND(0.50)	ND(0.50)	ND(0.50)	ND(0.50)	ND(0.50)	ND(0.50)	ND(0.50)	ND(0.50)	ND(0.50)	ND(5.0)
M35P356L24	3503 Hampshire Glen Court	9/5/2007	PM	ND(0.50)	ND(0.50)	ND(0.50)	ND(0.50)	ND(0.50)	ND(0.50)	ND(0.50)	ND(0.50)	ND(0.50)	ND(5.0)
M35P356L24	3503 Hampshire Glen Court	9/17/2007	PE	ND(0.50)	ND(0.50)	ND(0.50)	ND(0.50)	ND(0.50)	ND(0.50)	ND(0.50)	ND(0.50)	ND(0.50)	ND(5.0)
M35P356L24	3503 Hampshire Glen Court	9/17/2007	PI	ND(0.50)	ND(0.50)	ND(0.50)	ND(0.50)	ND(0.50)	ND(0.50)	ND(0.50)	ND(0.50)	ND(0.50)	ND(5.0)
M35P356L24	3503 Hampshire Glen Court	9/17/2007	PM	ND(0.50)	ND(0.50)	ND(0.50)	ND(0.50)	ND(0.50)	ND(0.50)	ND(0.50)	ND(0.50)	ND(0.50)	ND(5.0)
M35P356L24	3503 Hampshire Glen Court	10/1/2007	PE	ND(0.50)	ND(0.50)	ND(0.50)	ND(0.50)	ND(0.50)	ND(0.50)	ND(0.50)	ND(0.50)	ND(0.50)	ND(5.0)
M35P356L24	3503 Hampshire Glen Court	10/1/2007	PI	ND(0.50)	ND(0.50)	ND(0.50)	ND(0.50)	ND(0.50)	ND(0.50)	ND(0.50)	ND(0.50)	ND(0.50)	ND(5.0)
M35P356L24	3503 Hampshire Glen Court	10/1/2007	PM	ND(0.50)	ND(0.50)	ND(0.50)	ND(0.50)	ND(0.50)	ND(0.50)	ND(0.50)	ND(0.50)	ND(0.50)	ND(5.0)
M35P356L24	3503 Hampshire Glen Court	10/15/2007	PE	ND(0.50)	ND(0.50)	ND(0.50)	ND(0.50)	ND(0.50)	ND(0.50)	ND(0.50)	ND(0.50)	ND(0.50)	ND(5.0)
M35P356L24	3503 Hampshire Glen Court	10/15/2007	PI	ND(0.50)	ND(0.50)	ND(0.50)	ND(0.50)	ND(0.50)	ND(0.50)	ND(0.50)	ND(0.50)	ND(0.50)	ND(5.0)
M35P356L24	3503 Hampshire Glen Court	10/15/2007	PM	ND(0.50)	ND(0.50)	ND(0.50)	ND(0.50)	ND(0.50)	ND(0.50)	ND(0.50)	ND(0.50)	ND(0.50)	ND(5.0)
M35P356L24	3503 Hampshire Glen Court	10/29/2007	PE	ND(0.50)	ND(0.50)	ND(0.50)	ND(0.50)	ND(0.50)	ND(0.50)	ND(0.50)	ND(0.50)	ND(0.50)	ND(5.0)
M35P356L24	3503 Hampshire Glen Court	10/29/2007	PI	ND(0.50)	ND(0.50)	ND(0.50)	ND(0.50)	ND(0.50)	ND(0.50)	ND(0.50)	ND(0.50)	ND(0.50)	ND(5.0)
M35P356L24	3503 Hampshire Glen Court	10/29/2007	PM	ND(0.50)	ND(0.50)	ND(0.50)	ND(0.50)	ND(0.50)	ND(0.50)	ND(0.50)	ND(0.50)	ND(0.50)	ND(5.0)
M35P356L24	3503 Hampshire Glen Court	11/12/2007	PE	ND(0.50)	ND(0.50)	ND(0.50)	ND(0.50)	ND(0.50)	ND(0.50)	ND(0.50)	ND(0.50)	ND(0.50)	ND(5.0)
M35P356L24	3503 Hampshire Glen Court	11/12/2007	PI	ND(0.50)	ND(0.50)	ND(0.50)	ND(0.50)	ND(0.50)	ND(0.50)	ND(0.50)	ND(0.50)	ND(0.50)	ND(5.0)
M35P356L24	3503 Hampshire Glen Court	11/12/2007	PM	ND(0.50)	ND(0.50)	ND(0.50)	ND(0.50)	ND(0.50)	ND(0.50)	ND(0.50)	ND(0.50)	ND(0.50)	ND(5.0)
M35P356L24	3503 Hampshire Glen Court	11/26/2007	PE	ND(0.50)	ND(0.50)	ND(0.50)	ND(0.50)	ND(0.50)	ND(0.50)	ND(0.50)	ND(0.50)	ND(0.50)	ND(5.0)
M35P356L24	3503 Hampshire Glen Court	11/26/2007	PI	ND(0.50)	ND(0.50)	ND(0.50)	ND(0.50)	ND(0.50)	ND(0.50)	ND(0.50)	ND(0.50)	ND(0.50)	ND(5.0)
M35P356L24	3503 Hampshire Glen Court	11/26/2007	PM	ND(0.50)	ND(0.50)	ND(0.50)	ND(0.50)	ND(0.50)	ND(0.50)	ND(0.50)	ND(0.50)	ND(0.50)	ND(5.0)
M35P356L24	3503 Hampshire Glen Court	12/10/2007	PE	ND(0.50)	ND(0.50)	ND(0.50)	ND(0.50)	ND(0.50)	ND(0.50)	ND(0.50)	ND(0.50)	ND(0.50)	ND(5.0)
M35P356L24	3503 Hampshire Glen Court	12/10/2007	PI	ND(0.50)	ND(0.50)	ND(0.50)	ND(0.50)	ND(0.50)	ND(0.50)	ND(0.50)	ND(0.50)	ND(0.50)	ND(5.0)
M35P356L24	3503 Hampshire Glen Court	12/10/2007	PM	ND(0.50)	ND(0.50)	ND(0.50)	ND(0.50)	ND(0.50)	ND(0.50)	ND(0.50)	ND(0.50)	ND(0.50)	ND(5.0)
M35P356L24	3503 Hampshire Glen Court	1/7/2008	PE	ND(0.50)	ND(0.50)	ND(0.50)	ND(0.50)	ND(0.50)	ND(0.50)	ND(0.50)	ND(0.50)	ND(0.50)	ND(5.0)
M35P356L24	3503 Hampshire Glen Court	1/7/2008	PI	ND(0.50)	ND(0.50)	ND(0.50)	ND(0.50)	ND(0.50)	ND(0.50)	ND(0.50)	ND(0.50)	ND(0.50)	ND(5.0)
M35P356L24	3503 Hampshire Glen Court	1/7/2008	PM	ND(0.50)	ND(0.50)	ND(0.50)	ND(0.50)	ND(0.50)	ND(0.50)	ND(0.50)	ND(0.50)	ND(0.50)	ND(5.0)
M35P356L24	3503 Hampshire Glen Court	2/5/2008	PE	ND(0.50)	ND(0.50)	ND(0.50)	ND(0.50)	ND(0.50)	ND(0.50)	ND(0.50)	ND(0.50)	ND(0.50)	ND(5.0)
M35P356L24	3503 Hampshire Glen Court	2/5/2008	PI	ND(0.50)	ND(0.50)	ND(0.50)	ND(0.50)	ND(0.50)	ND(0.50)	ND(0.50)	ND(0.50)	ND(0.50)	ND(5.0)
M35P356L24	3503 Hampshire Glen Court	2/5/2008	PM	ND(0.50)	ND(0.50)	ND(0.50)	ND(0.50)	ND(0.50)	ND(0.50)	ND(0.50)	ND(0.50)	ND(0.50)	ND(5.0)
M35P356L24	3503 Hampshire Glen Court	3/3/2008	PE	ND(0.50)	ND(0.50)	ND(0.50)	ND(0.50)	ND(0.50)	ND(0.50)	ND(0.50)	ND(0.50)	ND(0.50)	ND(5.0)

Table 1 - Historical Private Supply Well Analytical Table

Inactive Exxon Facility #28077
14258 Jarrettsville Pike
Phoenix, Maryland

Map/Parcel/Lot	Address	Sample Date	POET Sample Point	MTBE (µg/L)	Benzene (µg/L)	Toluene (µg/L)	Ethyl-benzene (µg/L)	Total Xylenes (µg/L)	Naph-thalene (µg/L)	DIPE (µg/L)	ETBE (µg/L)	TAME (µg/L)	TBA (µg/L)
M35P356L24	3503 Hampshire Glen Court	3/3/2008	PI	ND(0.50)	ND(0.50)	ND(0.50)	ND(0.50)	ND(0.50)	ND(0.50)	ND(0.50)	ND(0.50)	ND(0.50)	ND(5.0)
M35P356L24	3503 Hampshire Glen Court	3/3/2008	PM	ND(0.50)	ND(0.50)	ND(0.50)	ND(0.50)	ND(0.50)	ND(0.50)	ND(0.50)	ND(0.50)	ND(0.50)	ND(5.0)
M35P356L24	3503 Hampshire Glen Court	4/7/2008	PE	ND(0.50)	ND(0.50)	ND(0.50)	ND(0.50)	ND(0.50)	ND(0.50)	ND(0.50)	ND(0.50)	ND(0.50)	ND(5.0)
M35P356L24	3503 Hampshire Glen Court	4/7/2008	PI	ND(0.50)	ND(0.50)	ND(0.50)	ND(0.50)	ND(0.50)	ND(0.50)	ND(0.50)	ND(0.50)	ND(0.50)	ND(5.0)
M35P356L24	3503 Hampshire Glen Court	4/7/2008	PM	ND(0.50)	ND(0.50)	ND(0.50)	ND(0.50)	ND(0.50)	ND(0.50)	ND(0.50)	ND(0.50)	ND(0.50)	ND(5.0)
M35P356L24	3503 Hampshire Glen Court	5/5/2008	PE	ND(0.50)	ND(0.50)	ND(0.50)	ND(0.50)	ND(0.50)	ND(0.50)	ND(0.50)	ND(0.50)	ND(0.50)	ND(5.0)
M35P356L24	3503 Hampshire Glen Court	5/5/2008	PI	ND(0.50)	ND(0.50)	ND(0.50)	ND(0.50)	ND(0.50)	ND(0.50)	ND(0.50)	ND(0.50)	ND(0.50)	ND(5.0)
M35P356L24	3503 Hampshire Glen Court	5/5/2008	PM	ND(0.50)	ND(0.50)	ND(0.50)	ND(0.50)	ND(0.50)	ND(0.50)	ND(0.50)	ND(0.50)	ND(0.50)	ND(5.0)
M35P356L24	3503 Hampshire Glen Court	6/2/2008	PE	ND(0.50)	ND(0.50)	ND(0.50)	ND(0.50)	ND(0.50)	ND(0.50)	ND(0.50)	ND(0.50)	ND(0.50)	ND(5.0)
M35P356L24	3503 Hampshire Glen Court	6/2/2008	PI	ND(0.50)	ND(0.50)	ND(0.50)	ND(0.50)	ND(0.50)	ND(0.50)	ND(0.50)	ND(0.50)	ND(0.50)	ND(5.0)
M35P356L24	3503 Hampshire Glen Court	6/2/2008	PM	ND(0.50)	ND(0.50)	ND(0.50)	ND(0.50)	ND(0.50)	ND(0.50)	ND(0.50)	ND(0.50)	ND(0.50)	ND(5.0)
M35P356L24	3503 Hampshire Glen Court	7/22/2008	PE	ND(0.50)	ND(0.50)	ND(0.50)	ND(0.50)	ND(0.50)	ND(0.50)	ND(0.50)	ND(0.50)	ND(0.50)	ND(5.0)
M35P356L24	3503 Hampshire Glen Court	7/22/2008	PI	ND(0.50)	ND(0.50)	ND(0.50)	ND(0.50)	ND(0.50)	ND(0.50)	ND(0.50)	ND(0.50)	ND(0.50)	ND(5.0)
M35P356L24	3503 Hampshire Glen Court	7/22/2008	PM	ND(0.50)	ND(0.50)	ND(0.50)	ND(0.50)	ND(0.50)	ND(0.50)	ND(0.50)	ND(0.50)	ND(0.50)	ND(5.0)
M35P356L24	3503 Hampshire Glen Court	9/8/2008	PE	ND(0.50)	ND(0.50)	ND(0.50)	ND(0.50)	ND(0.50)	ND(0.50)	ND(0.50)	ND(0.50)	ND(0.50)	ND(5.0)
M35P356L24	3503 Hampshire Glen Court	9/8/2008	PI	ND(0.50)	ND(0.50)	ND(0.50)	ND(0.50)	ND(0.50)	ND(0.50)	ND(0.50)	ND(0.50)	ND(0.50)	ND(5.0)
M35P356L24	3503 Hampshire Glen Court	9/8/2008	PM	ND(0.50)	ND(0.50)	ND(0.50)	ND(0.50)	ND(0.50)	ND(0.50)	ND(0.50)	ND(0.50)	ND(0.50)	ND(5.0)
M35P356L24	3503 Hampshire Glen Court	12/1/2008	PE	ND(0.50)	ND(0.50)	ND(0.50)	ND(0.50)	ND(0.50)	ND(0.50)	ND(0.50)	ND(0.50)	ND(0.50)	ND(5.0)
M35P356L24	3503 Hampshire Glen Court	12/1/2008	PI	ND(0.50)	ND(0.50)	ND(0.50)	ND(0.50)	ND(0.50)	ND(0.50)	ND(0.50)	ND(0.50)	ND(0.50)	ND(5.0)
M35P356L24	3503 Hampshire Glen Court	12/1/2008	PM	ND(0.50)	ND(0.50)	ND(0.50)	ND(0.50)	ND(0.50)	ND(0.50)	ND(0.50)	ND(0.50)	ND(0.50)	ND(5.0)
M35P356L24	3503 Hampshire Glen Court	1/5/2009	PE	ND(0.50)	ND(0.50)	ND(0.50)	ND(0.50)	ND(0.50)	ND(0.50)	ND(0.50)	ND(0.50)	ND(0.50)	ND(5.0)
M35P356L24	3503 Hampshire Glen Court	1/5/2009	PI	ND(0.50)	ND(0.50)	ND(0.50)	ND(0.50)	ND(0.50)	ND(0.50)	ND(0.50)	ND(0.50)	ND(0.50)	ND(5.0)
M35P356L24	3503 Hampshire Glen Court	1/5/2009	PM	ND(0.50)	ND(0.50)	ND(0.50)	ND(0.50)	ND(0.50)	ND(0.50)	ND(0.50)	ND(0.50)	ND(0.50)	ND(5.0)
M35P356L24	3503 Hampshire Glen Court	2/2/2009	PE	ND(0.50)	ND(0.50)	ND(0.50)	ND(0.50)	ND(0.50)	ND(0.50)	ND(0.50)	ND(0.50)	ND(0.50)	ND(5.0)
M35P356L24	3503 Hampshire Glen Court	2/2/2009	PI	ND(0.50)	ND(0.50)	ND(0.50)	ND(0.50)	ND(0.50)	ND(0.50)	ND(0.50)	ND(0.50)	ND(0.50)	ND(5.0)
M35P356L24	3503 Hampshire Glen Court	2/2/2009	PM	ND(0.50)	ND(0.50)	ND(0.50)	ND(0.50)	ND(0.50)	ND(0.50)	ND(0.50)	ND(0.50)	ND(0.50)	ND(5.0)
M35P356L24	3503 Hampshire Glen Court	3/4/2009	PE	ND(0.50)	ND(0.50)	ND(0.50)	ND(0.50)	ND(0.50)	ND(0.50)	ND(0.50)	ND(0.50)	ND(0.50)	ND(5.0)
M35P356L24	3503 Hampshire Glen Court	3/4/2009	PI	ND(0.50)	ND(0.50)	ND(0.50)	ND(0.50)	ND(0.50)	ND(0.50)	ND(0.50)	ND(0.50)	ND(0.50)	ND(5.0)
M35P356L24	3503 Hampshire Glen Court	3/4/2009	PM	ND(0.50)	ND(0.50)	ND(0.50)	ND(0.50)	ND(0.50)	ND(0.50)	ND(0.50)	ND(0.50)	ND(0.50)	ND(5.0)
M35P356L24	3503 Hampshire Glen Court	4/6/2009	PE	ND(0.50)	ND(0.50)	ND(0.50)	ND(0.50)	ND(0.50)	ND(0.50)	ND(0.50)	ND(0.50)	ND(0.50)	ND(5.0)

Table 1 - Historical Private Supply Well Analytical Table

Inactive Exxon Facility #28077
14258 Jarrettsville Pike
Phoenix, Maryland

Map/Parcel/Lot	Address	Sample Date	POET Sample Point	MTBE (µg/L)	Benzene (µg/L)	Toluene (µg/L)	Ethyl-benzene (µg/L)	Total Xylenes (µg/L)	Naph-thalene (µg/L)	DIPE (µg/L)	ETBE (µg/L)	TAME (µg/L)	TBA (µg/L)
M35P356L24	3503 Hampshire Glen Court	4/6/2009	PI	ND(0.50)	ND(0.50)	ND(0.50)	ND(0.50)	ND(0.50)	ND(0.50)	ND(0.50)	ND(0.50)	ND(0.50)	ND(5.0)
M35P356L24	3503 Hampshire Glen Court	4/6/2009	PM	ND(0.50)	ND(0.50)	ND(0.50)	ND(0.50)	ND(0.50)	ND(0.50)	ND(0.50)	ND(0.50)	ND(0.50)	ND(5.0)
M35P356L24	3503 Hampshire Glen Court	5/4/2009	PE	ND(0.50)	ND(0.50)	ND(0.50)	ND(0.50)	ND(0.50)	ND(0.50)	ND(0.50)	ND(0.50)	ND(0.50)	ND(5.0)
M35P356L24	3503 Hampshire Glen Court	5/4/2009	PI	ND(0.50)	ND(0.50)	ND(0.50)	ND(0.50)	ND(0.50)	ND(0.50)	ND(0.50)	ND(0.50)	ND(0.50)	ND(5.0)
M35P356L24	3503 Hampshire Glen Court	5/4/2009	PM	ND(0.50)	ND(0.50)	ND(0.50)	ND(0.50)	ND(0.50)	ND(0.50)	ND(0.50)	ND(0.50)	ND(0.50)	ND(5.0)
M35P356L24	3503 Hampshire Glen Court	6/1/2009	PE	ND(0.50)	ND(0.50)	ND(0.50)	ND(0.50)	ND(0.50)	ND(0.50)	ND(0.50)	ND(0.50)	ND(0.50)	ND(5.0)
M35P356L24	3503 Hampshire Glen Court	6/1/2009	PI	ND(0.50)	ND(0.50)	ND(0.50)	ND(0.50)	ND(0.50)	ND(0.50)	ND(0.50)	ND(0.50)	ND(0.50)	ND(5.0)
M35P356L24	3503 Hampshire Glen Court	6/1/2009	PM	ND(0.50)	ND(0.50)	ND(0.50)	ND(0.50)	ND(0.50)	ND(0.50)	ND(0.50)	ND(0.50)	ND(0.50)	ND(5.0)
M35P356L24	3503 Hampshire Glen Court	7/6/2009	PE	ND(0.50)	ND(0.50)	ND(0.50)	ND(0.50)	ND(0.50)	ND(0.50)	ND(0.50)	ND(0.50)	ND(0.50)	ND(5.0)
M35P356L24	3503 Hampshire Glen Court	7/6/2009	PI	ND(0.50)	ND(0.50)	ND(0.50)	ND(0.50)	ND(0.50)	ND(0.50)	ND(0.50)	ND(0.50)	ND(0.50)	ND(5.0)
M35P356L24	3503 Hampshire Glen Court	7/6/2009	PM	ND(0.50)	ND(0.50)	ND(0.50)	ND(0.50)	ND(0.50)	ND(0.50)	ND(0.50)	ND(0.50)	ND(0.50)	ND(5.0)
M35P356L24	3503 Hampshire Glen Court	8/3/2009	PE	ND(0.50)	ND(0.50)	ND(0.50)	ND(0.50)	ND(0.50)	ND(0.50)	ND(0.50)	ND(0.50)	ND(0.50)	ND(5.0)
M35P356L24	3503 Hampshire Glen Court	8/3/2009	PI	ND(0.50)	ND(0.50)	ND(0.50)	ND(0.50)	ND(0.50)	ND(0.50)	ND(0.50)	ND(0.50)	ND(0.50)	ND(5.0)
M35P356L24	3503 Hampshire Glen Court	8/3/2009	PM	ND(0.50)	ND(0.50)	ND(0.50)	ND(0.50)	ND(0.50)	ND(0.50)	ND(0.50)	ND(0.50)	ND(0.50)	ND(5.0)
M35P356L24	3503 Hampshire Glen Court	8/31/2009	PE	ND(0.50)	ND(0.50)	ND(0.50)	ND(0.50)	ND(0.50)	ND(0.50)	ND(0.50)	ND(0.50)	ND(0.50)	ND(5.0)
M35P356L24	3503 Hampshire Glen Court	8/31/2009	PI	ND(0.50)	ND(0.50)	ND(0.50)	ND(0.50)	ND(0.50)	ND(0.50)	ND(0.50)	ND(0.50)	ND(0.50)	ND(5.0)
M35P356L24	3503 Hampshire Glen Court	8/31/2009	PM	ND(0.50)	ND(0.50)	ND(0.50)	ND(0.50)	ND(0.50)	ND(0.50)	ND(0.50)	ND(0.50)	ND(0.50)	ND(5.0)
M35P356L24	3503 Hampshire Glen Court	10/5/2009	PE	ND(0.50)	ND(0.50)	ND(0.50)	ND(0.50)	ND(0.50)	ND(0.50)	ND(0.50)	ND(0.50)	ND(0.50)	ND(5.0)
M35P356L24	3503 Hampshire Glen Court	10/5/2009	PI	ND(0.50)	ND(0.50)	ND(0.50)	ND(0.50)	ND(0.50)	ND(0.50)	ND(0.50)	ND(0.50)	ND(0.50)	ND(5.0)
M35P356L24	3503 Hampshire Glen Court	10/5/2009	PM	ND(0.50)	ND(0.50)	ND(0.50)	ND(0.50)	ND(0.50)	ND(0.50)	ND(0.50)	ND(0.50)	ND(0.50)	ND(5.0)
M35P356L24	3503 Hampshire Glen Court	11/2/2009	PE	ND(0.50)	ND(0.50)	ND(0.50)	ND(0.50)	ND(0.50)	ND(0.50)	ND(0.50)	ND(0.50)	ND(0.50)	ND(5.0)
M35P356L24	3503 Hampshire Glen Court	11/2/2009	PI	ND(0.50)	ND(0.50)	ND(0.50)	ND(0.50)	ND(0.50)	ND(0.50)	ND(0.50)	ND(0.50)	ND(0.50)	ND(5.0)
M35P356L24	3503 Hampshire Glen Court	11/2/2009	PM	ND(0.50)	ND(0.50)	ND(0.50)	ND(0.50)	ND(0.50)	ND(0.50)	ND(0.50)	ND(0.50)	ND(0.50)	ND(5.0)
M35P356L24	3503 Hampshire Glen Court	12/7/2009	PE	ND(0.50)	ND(0.50)	ND(0.50)	ND(0.50)	ND(0.50)	ND(0.50)	ND(0.50)	ND(0.50)	ND(0.50)	ND(5.0)
M35P356L24	3503 Hampshire Glen Court	12/7/2009	PI	ND(0.50)	ND(0.50)	ND(0.50)	ND(0.50)	ND(0.50)	ND(0.50)	ND(0.50)	ND(0.50)	ND(0.50)	ND(5.0)
M35P356L24	3503 Hampshire Glen Court	12/7/2009	PM	ND(0.50)	ND(0.50)	ND(0.50)	ND(0.50)	ND(0.50)	ND(0.50)	ND(0.50)	ND(0.50)	ND(0.50)	ND(5.0)
M35P356L24	3503 Hampshire Glen Court	1/4/2010	PE	ND(0.50)	ND(0.50)	ND(0.50)	ND(0.50)	ND(0.50)	ND(0.50)	ND(0.50)	ND(0.50)	ND(0.50)	ND(5.0)
M35P356L24	3503 Hampshire Glen Court	1/4/2010	PI	ND(0.50)	ND(0.50)	ND(0.50)	ND(0.50)	ND(0.50)	ND(0.50)	ND(0.50)	ND(0.50)	ND(0.50)	ND(5.0)
M35P356L24	3503 Hampshire Glen Court	1/4/2010	PM	ND(0.50)	ND(0.50)	ND(0.50)	ND(0.50)	ND(0.50)	ND(0.50)	ND(0.50)	ND(0.50)	ND(0.50)	ND(5.0)
M35P356L24	3503 Hampshire Glen Court	2/1/2010	PE	ND(0.50)	ND(0.50)	ND(0.50)	ND(0.50)	ND(0.50)	ND(0.50)	ND(0.50)	ND(0.50)	ND(0.50)	ND(5.0)

Table 1 - Historical Private Supply Well Analytical Table

Inactive Exxon Facility #28077
14258 Jarrettsville Pike
Phoenix, Maryland

Map/Parcel/Lot	Address	Sample Date	POET Sample Point	MTBE (µg/L)	Benzene (µg/L)	Toluene (µg/L)	Ethyl-benzene (µg/L)	Total Xylenes (µg/L)	Naph-thalene (µg/L)	DIPE (µg/L)	ETBE (µg/L)	TAME (µg/L)	TBA (µg/L)
M35P356L24	3503 Hampshire Glen Court	2/1/2010	PI	0.31 J	ND(0.50)	ND(0.50)	ND(0.50)	ND(0.50)	ND(0.50)	ND(0.50)	ND(0.50)	ND(0.50)	ND(5.0)
M35P356L24	3503 Hampshire Glen Court	2/1/2010	PM	ND(0.50)	ND(0.50)	ND(0.50)	ND(0.50)	ND(0.50)	ND(0.50)	ND(0.50)	ND(0.50)	ND(0.50)	ND(5.0)
M35P356L24	3503 Hampshire Glen Court	3/1/2010	PE	ND(0.50)	ND(0.50)	ND(0.50)	ND(0.50)	ND(0.50)	ND(0.50)	ND(0.50)	ND(0.50)	ND(0.50)	ND(5.0)
M35P356L24	3503 Hampshire Glen Court	3/1/2010	PI	0.41 J	ND(0.50)	ND(0.50)	ND(0.50)	ND(0.50)	ND(0.50)	ND(0.50)	ND(0.50)	ND(0.50)	ND(5.0)
M35P356L24	3503 Hampshire Glen Court	3/1/2010	PM	ND(0.50)	ND(0.50)	ND(0.50)	ND(0.50)	ND(0.50)	ND(0.50)	ND(0.50)	ND(0.50)	ND(0.50)	ND(5.0)
M35P356L24	3503 Hampshire Glen Court	4/5/2010	PE	ND(0.50)	ND(0.50)	ND(0.50)	ND(0.50)	ND(0.50)	ND(0.50)	ND(0.50)	ND(0.50)	ND(0.50)	ND(5.0)
M35P356L24	3503 Hampshire Glen Court	4/5/2010	PI	0.43 J	ND(0.50)	ND(0.50)	ND(0.50)	ND(0.50)	ND(0.50)	ND(0.50)	ND(0.50)	ND(0.50)	ND(5.0)
M35P356L24	3503 Hampshire Glen Court	4/5/2010	PM	ND(0.50)	ND(0.50)	ND(0.50)	ND(0.50)	ND(0.50)	ND(0.50)	ND(0.50)	ND(0.50)	ND(0.50)	ND(5.0)
M35P356L24	3503 Hampshire Glen Court	5/3/2010	PE	ND(0.50)	ND(0.50)	ND(0.50)	ND(0.50)	ND(0.50)	ND(0.50)	ND(0.50)	ND(0.50)	ND(0.50)	ND(5.0)
M35P356L24	3503 Hampshire Glen Court	5/3/2010	PI	0.20 J	ND(0.50)	ND(0.50)	ND(0.50)	ND(0.50)	ND(0.50)	ND(0.50)	ND(0.50)	ND(0.50)	ND(5.0)
M35P356L24	3503 Hampshire Glen Court	5/3/2010	PM	ND(0.50)	ND(0.50)	ND(0.50)	ND(0.50)	ND(0.50)	ND(0.50)	ND(0.50)	ND(0.50)	ND(0.50)	ND(5.0)
M35P356L24	3503 Hampshire Glen Court	6/7/2010	PE	ND(0.50)	ND(0.50)	ND(0.50)	ND(0.50)	ND(0.50)	ND(0.50)	ND(0.50)	ND(0.50)	ND(0.50)	ND(5.0)
M35P356L24	3503 Hampshire Glen Court	6/7/2010	PI	ND(0.50)	ND(0.50)	ND(0.50)	ND(0.50)	ND(0.50)	ND(0.50)	ND(0.50)	ND(0.50)	ND(0.50)	ND(5.0)
M35P356L24	3503 Hampshire Glen Court	6/7/2010	PM	ND(0.50)	ND(0.50)	ND(0.50)	ND(0.50)	ND(0.50)	ND(0.50)	ND(0.50)	ND(0.50)	ND(0.50)	ND(5.0)
M35P356L24	3503 Hampshire Glen Court	7/13/2010	PE	ND(0.50)	ND(0.50)	ND(0.50)	ND(0.50)	ND(0.50)	ND(0.50)	ND(0.50)	ND(0.50)	ND(0.50)	ND(5.0)
M35P356L24	3503 Hampshire Glen Court	7/13/2010	PI	ND(0.50)	ND(0.50)	ND(0.50)	ND(0.50)	ND(0.50)	ND(0.50)	ND(0.50)	ND(0.50)	ND(0.50)	ND(5.0)
M35P356L24	3503 Hampshire Glen Court	7/13/2010	PM	ND(0.50)	ND(0.50)	ND(0.50)	ND(0.50)	ND(0.50)	ND(0.50)	ND(0.50)	ND(0.50)	ND(0.50)	ND(5.0)
M35P356L24	3503 Hampshire Glen Court	8/2/2010	PE	ND(0.50)	ND(0.50)	ND(0.50)	ND(0.50)	ND(0.50)	ND(0.50)	ND(0.50)	ND(0.50)	ND(0.50)	ND(5.0)
M35P356L24	3503 Hampshire Glen Court	8/2/2010	PI	ND(0.50)	ND(0.50)	ND(0.50)	ND(0.50)	ND(0.50)	ND(0.50)	ND(0.50)	ND(0.50)	ND(0.50)	ND(5.0)
M35P356L24	3503 Hampshire Glen Court	8/2/2010	PM	ND(0.50)	ND(0.50)	ND(0.50)	ND(0.50)	ND(0.50)	ND(0.50)	ND(0.50)	ND(0.50)	ND(0.50)	ND(5.0)
M35P356L24	3503 Hampshire Glen Court	9/13/2010	PE	ND(0.50)	ND(0.50)	ND(0.50)	ND(0.50)	ND(0.50)	ND(0.50)	ND(0.50)	ND(0.50)	ND(0.50)	ND(5.0)
M35P356L24	3503 Hampshire Glen Court	9/13/2010	PI	ND(0.50)	ND(0.50)	ND(0.50)	ND(0.50)	ND(0.50)	ND(0.50)	ND(0.50)	ND(0.50)	ND(0.50)	ND(5.0)
M35P356L24	3503 Hampshire Glen Court	9/13/2010	PM	ND(0.50)	ND(0.50)	ND(0.50)	ND(0.50)	ND(0.50)	ND(0.50)	ND(0.50)	ND(0.50)	ND(0.50)	ND(5.0)
M35P356L24	3503 Hampshire Glen Court	10/4/2010	PE	ND(0.50)	ND(0.50)	ND(0.50)	ND(0.50)	ND(0.50)	ND(0.50)	ND(0.50)	ND(0.50)	ND(0.50)	ND(5.0)
M35P356L24	3503 Hampshire Glen Court	10/4/2010	PI	ND(0.50)	ND(0.50)	ND(0.50)	ND(0.50)	ND(0.50)	ND(0.50)	ND(0.50)	ND(0.50)	ND(0.50)	ND(5.0)
M35P356L24	3503 Hampshire Glen Court	10/4/2010	PM	ND(0.50)	ND(0.50)	ND(0.50)	ND(0.50)	ND(0.50)	ND(0.50)	ND(0.50)	ND(0.50)	ND(0.50)	ND(5.0)
M35P356L24	3503 Hampshire Glen Court	11/1/2010	PE	ND(0.50)	ND(0.50)	ND(0.50)	ND(0.50)	ND(0.50)	ND(0.50)	ND(0.50)	ND(0.50)	ND(0.50)	ND(5.0)
M35P356L24	3503 Hampshire Glen Court	11/1/2010	PI	ND(0.50)	ND(0.50)	ND(0.50)	ND(0.50)	ND(0.50)	ND(0.50)	ND(0.50)	ND(0.50)	ND(0.50)	ND(5.0)
M35P356L24	3503 Hampshire Glen Court	11/1/2010	PM	ND(0.50)	ND(0.50)	ND(0.50)	ND(0.50)	ND(0.50)	ND(0.50)	ND(0.50)	ND(0.50)	ND(0.50)	ND(5.0)
M35P356L24	3503 Hampshire Glen Court	12/6/2010	PE	ND(0.50)	ND(0.50)	ND(0.50)	ND(0.50)	ND(0.50)	ND(0.50)	ND(0.50)	ND(0.50)	ND(0.50)	ND(5.0)

Table 1 - Historical Private Supply Well Analytical Table

Inactive Exxon Facility #28077
14258 Jarrettsville Pike
Phoenix, Maryland

Map/Parcel/Lot	Address	Sample Date	POET Sample Point	MTBE (µg/L)	Benzene (µg/L)	Toluene (µg/L)	Ethyl-benzene (µg/L)	Total Xylenes (µg/L)	Naph-thalene (µg/L)	DIPE (µg/L)	ETBE (µg/L)	TAME (µg/L)	TBA (µg/L)
M35P356L24	3503 Hampshire Glen Court	12/6/2010	PI	ND(0.50)	ND(0.50)	ND(0.50)	ND(0.50)	ND(0.50)	ND(0.50)	ND(0.50)	ND(0.50)	ND(0.50)	ND(5.0)
M35P356L24	3503 Hampshire Glen Court	12/6/2010	PM	ND(0.50)	ND(0.50)	ND(0.50)	ND(0.50)	ND(0.50)	ND(0.50)	ND(0.50)	ND(0.50)	ND(0.50)	ND(5.0)
M35P356L24	3503 Hampshire Glen Court	1/3/2011	PE	ND(0.50)	ND(0.50)	ND(0.50)	ND(0.50)	ND(0.50)	ND(0.50)	ND(0.50)	ND(0.50)	ND(0.50)	ND(5.0)
M35P356L24	3503 Hampshire Glen Court	1/3/2011	PI	ND(0.50)	ND(0.50)	ND(0.50)	ND(0.50)	ND(0.50)	ND(0.50)	ND(0.50)	ND(0.50)	ND(0.50)	ND(5.0)
M35P356L24	3503 Hampshire Glen Court	1/3/2011	PM	ND(0.50)	ND(0.50)	ND(0.50)	ND(0.50)	ND(0.50)	ND(0.50)	ND(0.50)	ND(0.50)	ND(0.50)	ND(5.0)
M35P356L24	3503 Hampshire Glen Court	2/7/2011	PE	ND(0.50)	ND(0.50)	ND(0.50)	ND(0.50)	ND(0.50)	ND(0.50)	ND(0.50)	ND(0.50)	ND(0.50)	ND(5.0)
M35P356L24	3503 Hampshire Glen Court	2/7/2011	PI	ND(0.50)	ND(0.50)	ND(0.50)	ND(0.50)	ND(0.50)	ND(0.50)	ND(0.50)	ND(0.50)	ND(0.50)	ND(5.0)
M35P356L24	3503 Hampshire Glen Court	2/7/2011	PM	ND(0.50)	ND(0.50)	ND(0.50)	ND(0.50)	ND(0.50)	ND(0.50)	ND(0.50)	ND(0.50)	ND(0.50)	ND(5.0)
M35P356L24	3503 Hampshire Glen Court	3/7/2011	PE	ND(0.50)	ND(0.50)	ND(0.50)	ND(0.50)	ND(0.50)	ND(0.50)	ND(0.50)	ND(0.50)	ND(0.50)	ND(5.0)
M35P356L24	3503 Hampshire Glen Court	3/7/2011	PI	ND(0.50)	ND(0.50)	ND(0.50)	ND(0.50)	ND(0.50)	ND(0.50)	ND(0.50)	ND(0.50)	ND(0.50)	ND(5.0)
M35P356L24	3503 Hampshire Glen Court	3/7/2011	PM	ND(0.50)	ND(0.50)	ND(0.50)	ND(0.50)	ND(0.50)	ND(0.50)	ND(0.50)	ND(0.50)	ND(0.50)	ND(5.0)
M35P356L24	3503 Hampshire Glen Court	4/4/2011	PE	ND(0.50)	ND(0.50)	ND(0.50)	ND(0.50)	ND(0.50)	ND(0.50)	ND(0.50)	ND(0.50)	ND(0.50)	ND(5.0)
M35P356L24	3503 Hampshire Glen Court	4/4/2011	PI	ND(0.50)	ND(0.50)	ND(0.50)	ND(0.50)	ND(0.50)	ND(0.50)	ND(0.50)	ND(0.50)	ND(0.50)	ND(5.0)
M35P356L24	3503 Hampshire Glen Court	4/4/2011	PM	ND(0.50)	ND(0.50)	ND(0.50)	ND(0.50)	ND(0.50)	ND(0.50)	ND(0.50)	ND(0.50)	ND(0.50)	ND(5.0)
M35P356L24	3503 Hampshire Glen Court	5/2/2011	PE	ND(0.50)	ND(0.50)	ND(0.50)	ND(0.50)	ND(0.50)	ND(0.50)	ND(0.50)	ND(0.50)	ND(0.50)	ND(5.0)
M35P356L24	3503 Hampshire Glen Court	5/2/2011	PI	ND(0.50)	ND(0.50)	ND(0.50)	ND(0.50)	ND(0.50)	ND(0.50)	ND(0.50)	ND(0.50)	ND(0.50)	ND(5.0)
M35P356L24	3503 Hampshire Glen Court	5/2/2011	PM	ND(0.50)	ND(0.50)	ND(0.50)	ND(0.50)	ND(0.50)	ND(0.50)	ND(0.50)	ND(0.50)	ND(0.50)	ND(5.0)
M35P356L24	3503 Hampshire Glen Court	6/6/2011	PE	ND(0.50)	ND(0.50)	ND(0.50)	ND(0.50)	ND(0.50)	ND(0.50)	ND(0.50)	ND(0.50)	ND(0.50)	ND(5.0)
M35P356L24	3503 Hampshire Glen Court	6/6/2011	PI	ND(0.50)	ND(0.50)	ND(0.50)	ND(0.50)	ND(0.50)	ND(0.50)	ND(0.50)	ND(0.50)	ND(0.50)	ND(5.0)
M35P356L24	3503 Hampshire Glen Court	6/6/2011	PM	ND(0.50)	ND(0.50)	ND(0.50)	ND(0.50)	ND(0.50)	ND(0.50)	ND(0.50)	ND(0.50)	ND(0.50)	ND(5.0)
M35P356L24	3503 Hampshire Glen Court	8/1/2011	PE	ND(0.50)	ND(0.50)	ND(0.50)	ND(0.50)	ND(0.50)	ND(0.50)	ND(0.50)	ND(0.50)	ND(0.50)	ND(5.0)
M35P356L24	3503 Hampshire Glen Court	8/1/2011	PI	ND(0.50)	ND(0.50)	ND(0.50)	ND(0.50)	ND(0.50)	ND(0.50)	ND(0.50)	ND(0.50)	ND(0.50)	ND(5.0)
M35P356L24	3503 Hampshire Glen Court	8/1/2011	PM	ND(0.50)	ND(0.50)	ND(0.50)	ND(0.50)	ND(0.50)	ND(0.50)	ND(0.50)	ND(0.50)	ND(0.50)	ND(5.0)
M35P356L24	3503 Hampshire Glen Court	9/12/2011	PE	ND(0.50)	ND(0.50)	ND(0.50)	ND(0.50)	ND(0.50)	ND(0.50)	ND(0.50)	ND(0.50)	ND(0.50)	ND(5.0)
M35P356L24	3503 Hampshire Glen Court	9/12/2011	PI	ND(0.50)	ND(0.50)	ND(0.50)	ND(0.50)	ND(0.50)	ND(0.50)	ND(0.50)	ND(0.50)	ND(0.50)	ND(5.0)
M35P356L24	3503 Hampshire Glen Court	9/12/2011	PM	ND(0.50)	ND(0.50)	ND(0.50)	ND(0.50)	ND(0.50)	ND(0.50)	ND(0.50)	ND(0.50)	ND(0.50)	ND(5.0)
M35P356L24	3503 Hampshire Glen Court	10/3/2011	PE	ND(0.50)	ND(0.50)	ND(0.50)	ND(0.50)	ND(0.50)	ND(0.50)	ND(0.50)	ND(0.50)	ND(0.50)	ND(5.0)
M35P356L24	3503 Hampshire Glen Court	10/3/2011	PI	ND(0.50)	ND(0.50)	ND(0.50)	ND(0.50)	ND(0.50)	ND(0.50)	ND(0.50)	ND(0.50)	ND(0.50)	ND(5.0)
M35P356L24	3503 Hampshire Glen Court	10/3/2011	PM	ND(0.50)	ND(0.50)	ND(0.50)	ND(0.50)	ND(0.50)	ND(0.50)	ND(0.50)	ND(0.50)	ND(0.50)	ND(5.0)
M35P356L24	3503 Hampshire Glen Court	11/7/2011	PE	ND(0.50)	ND(0.50)	ND(0.50)	ND(0.50)	ND(0.50)	ND(0.50)	ND(0.50)	ND(0.50)	ND(0.50)	ND(5.0)

Table 1 - Historical Private Supply Well Analytical Table

Inactive Exxon Facility #28077
14258 Jarrettsville Pike
Phoenix, Maryland

Map/Parcel/Lot	Address	Sample Date	POET Sample Point	MTBE (µg/L)	Benzene (µg/L)	Toluene (µg/L)	Ethyl-benzene (µg/L)	Total Xylenes (µg/L)	Naph-thalene (µg/L)	DIPE (µg/L)	ETBE (µg/L)	TAME (µg/L)	TBA (µg/L)
M35P356L24	3503 Hampshire Glen Court	11/7/2011	PI	ND(0.50)	ND(0.50)	ND(0.50)	ND(0.50)	ND(0.50)	ND(0.50)	ND(0.50)	ND(0.50)	ND(0.50)	ND(5.0)
M35P356L24	3503 Hampshire Glen Court	11/7/2011	PM	ND(0.50)	ND(0.50)	ND(0.50)	ND(0.50)	ND(0.50)	ND(0.50)	ND(0.50)	ND(0.50)	ND(0.50)	ND(5.0)
M35P356L24	3503 Hampshire Glen Court	12/5/2011	PE	ND(0.50)	ND(0.50)	ND(0.50)	ND(0.50)	ND(0.50)	ND(0.50)	ND(0.50)	ND(0.50)	ND(0.50)	ND(5.0)
M35P356L24	3503 Hampshire Glen Court	12/5/2011	PI	ND(0.50)	ND(0.50)	ND(0.50)	ND(0.50)	ND(0.50)	ND(0.50)	ND(0.50)	ND(0.50)	ND(0.50)	ND(5.0)
M35P356L24	3503 Hampshire Glen Court	12/5/2011	PM	ND(0.50)	ND(0.50)	ND(0.50)	ND(0.50)	ND(0.50)	ND(0.50)	ND(0.50)	ND(0.50)	ND(0.50)	ND(5.0)
M35P356L24	3503 Hampshire Glen Court	1/9/2012	PE	ND(0.50)	ND(0.50)	ND(0.50)	ND(0.50)	ND(0.50)	ND(0.50)	ND(0.50)	ND(0.50)	ND(0.50)	ND(5.0)
M35P356L24	3503 Hampshire Glen Court	1/9/2012	PI	ND(0.50)	ND(0.50)	ND(0.50)	ND(0.50)	ND(0.50)	ND(0.50)	ND(0.50)	ND(0.50)	ND(0.50)	ND(5.0)
M35P356L24	3503 Hampshire Glen Court	1/9/2012	PM	ND(0.50)	ND(0.50)	ND(0.50)	ND(0.50)	ND(0.50)	ND(0.50)	ND(0.50)	ND(0.50)	ND(0.50)	ND(5.0)
M35P356L24	3503 Hampshire Glen Court	2/6/2012	PE	ND(0.50)	ND(0.50)	ND(0.50)	ND(0.50)	ND(0.50)	ND(0.50)	ND(0.50)	ND(0.50)	ND(0.50)	ND(5.0)
M35P356L24	3503 Hampshire Glen Court	2/6/2012	PI	ND(0.50)	ND(0.50)	ND(0.50)	ND(0.50)	ND(0.50)	ND(0.50)	ND(0.50)	ND(0.50)	ND(0.50)	ND(5.0)
M35P356L24	3503 Hampshire Glen Court	2/6/2012	PM	ND(0.50)	ND(0.50)	ND(0.50)	ND(0.50)	ND(0.50)	ND(0.50)	ND(0.50)	ND(0.50)	ND(0.50)	ND(5.0)
M35P356L24	3503 Hampshire Glen Court	3/5/2012	PE	ND(0.50)	ND(0.50)	ND(0.50)	ND(0.50)	ND(0.50)	ND(0.50)	ND(0.50)	ND(0.50)	ND(0.50)	ND(5.0)
M35P356L24	3503 Hampshire Glen Court	3/5/2012	PI	ND(0.50)	ND(0.50)	ND(0.50)	ND(0.50)	ND(0.50)	ND(0.50)	ND(0.50)	ND(0.50)	ND(0.50)	ND(5.0)
M35P356L24	3503 Hampshire Glen Court	3/5/2012	PM	ND(0.50)	ND(0.50)	ND(0.50)	ND(0.50)	ND(0.50)	ND(0.50)	ND(0.50)	ND(0.50)	ND(0.50)	ND(5.0)
M35P356L24	3503 Hampshire Glen Court	4/4/2012	PE	ND(0.50)	ND(0.50)	ND(0.50)	ND(0.50)	ND(0.50)	ND(0.50)	ND(0.50)	ND(0.50)	ND(0.50)	ND(5.0)
M35P356L24	3503 Hampshire Glen Court	4/4/2012	PI	ND(0.50)	ND(0.50)	ND(0.50)	ND(0.50)	ND(0.50)	ND(0.50)	ND(0.50)	ND(0.50)	ND(0.50)	ND(5.0)
M35P356L24	3503 Hampshire Glen Court	4/4/2012	PM	ND(0.50)	ND(0.50)	ND(0.50)	ND(0.50)	ND(0.50)	ND(0.50)	ND(0.50)	ND(0.50)	ND(0.50)	ND(5.0)
M35P356L24	3503 Hampshire Glen Court	5/7/2012	PE	ND(0.50)	ND(0.50)	ND(0.50)	ND(0.50)	ND(0.50)	ND(0.50)	ND(0.50)	ND(0.50)	ND(0.50)	ND(5.0)
M35P356L24	3503 Hampshire Glen Court	5/7/2012	PI	ND(0.50)	ND(0.50)	ND(0.50)	ND(0.50)	ND(0.50)	ND(0.50)	ND(0.50)	ND(0.50)	ND(0.50)	ND(5.0)
M35P356L24	3503 Hampshire Glen Court	5/7/2012	PM	ND(0.50)	ND(0.50)	ND(0.50)	ND(0.50)	ND(0.50)	ND(0.50)	ND(0.50)	ND(0.50)	ND(0.50)	ND(5.0)
M35P356L24	3503 Hampshire Glen Court	6/4/2012	PE	ND(0.50)	ND(0.50)	ND(0.50)	ND(0.50)	ND(0.50)	ND(0.50)	ND(0.50)	ND(0.50)	ND(0.50)	ND(5.0)
M35P356L24	3503 Hampshire Glen Court	6/4/2012	PI	ND(0.50)	ND(0.50)	ND(0.50)	ND(0.50)	ND(0.50)	ND(0.50)	ND(0.50)	ND(0.50)	ND(0.50)	ND(5.0)
M35P356L24	3503 Hampshire Glen Court	6/4/2012	PM	ND(0.50)	ND(0.50)	ND(0.50)	ND(0.50)	ND(0.50)	ND(0.50)	ND(0.50)	ND(0.50)	ND(0.50)	ND(5.0)
M35P356L24	3503 Hampshire Glen Court	7/2/2012	PE	ND(0.50)	ND(0.50)	ND(0.50)	ND(0.50)	ND(0.50)	ND(0.50)	ND(0.50)	ND(0.50)	ND(0.50)	ND(5.0)
M35P356L24	3503 Hampshire Glen Court	7/2/2012	PI	ND(0.50)	ND(0.50)	ND(0.50)	ND(0.50)	ND(0.50)	ND(0.50)	ND(0.50)	ND(0.50)	ND(0.50)	ND(5.0)
M35P356L24	3503 Hampshire Glen Court	7/2/2012	PM	ND(0.50)	ND(0.50)	ND(0.50)	ND(0.50)	ND(0.50)	ND(0.50)	ND(0.50)	ND(0.50)	ND(0.50)	ND(5.0)
M35P356L24	3503 Hampshire Glen Court	8/22/2012	PE	ND(0.50)	ND(0.50)	ND(0.50)	ND(0.50)	ND(0.50)	ND(0.50)	ND(0.50)	ND(0.50)	ND(0.50)	ND(5.0)
M35P356L24	3503 Hampshire Glen Court	8/22/2012	PI	ND(0.50)	ND(0.50)	ND(0.50)	ND(0.50)	ND(0.50)	ND(0.50)	ND(0.50)	ND(0.50)	ND(0.50)	ND(5.0)
M35P356L24	3503 Hampshire Glen Court	8/22/2012	PM	ND(0.50)	ND(0.50)	ND(0.50)	ND(0.50)	ND(0.50)	ND(0.50)	ND(0.50)	ND(0.50)	ND(0.50)	ND(5.0)
M35P356L24	3503 Hampshire Glen Court	9/10/2012	PE	ND(0.50)	ND(0.50)	ND(0.50)	ND(0.50)	ND(0.50)	ND(0.50)	ND(0.50)	ND(0.50)	ND(0.50)	ND(5.0)

Table 1 - Historical Private Supply Well Analytical Table

Inactive Exxon Facility #28077
14258 Jarrettsville Pike
Phoenix, Maryland

Map/Parcel/Lot	Address	Sample Date	POET Sample Point	MTBE (µg/L)	Benzene (µg/L)	Toluene (µg/L)	Ethyl-benzene (µg/L)	Total Xylenes (µg/L)	Naph-thalene (µg/L)	DIPE (µg/L)	ETBE (µg/L)	TAME (µg/L)	TBA (µg/L)
M35P356L24	3503 Hampshire Glen Court	9/10/2012	PI	ND(0.50)	ND(0.50)	ND(0.50)	ND(0.50)	ND(0.50)	ND(0.50)	ND(0.50)	ND(0.50)	ND(0.50)	ND(5.0)
M35P356L24	3503 Hampshire Glen Court	9/10/2012	PM	ND(0.50)	ND(0.50)	ND(0.50)	ND(0.50)	ND(0.50)	ND(0.50)	ND(0.50)	ND(0.50)	ND(0.50)	ND(5.0)
M35P356L24	3503 Hampshire Glen Court	10/1/2012	PE	ND(0.50)	ND(0.50)	ND(0.50)	ND(0.50)	ND(0.50)	ND(0.50)	ND(0.50)	ND(0.50)	ND(0.50)	ND(5.0)
M35P356L24	3503 Hampshire Glen Court	10/1/2012	PI	ND(0.50)	ND(0.50)	ND(0.50)	ND(0.50)	ND(0.50)	ND(0.50)	ND(0.50)	ND(0.50)	ND(0.50)	ND(5.0)
M35P356L24	3503 Hampshire Glen Court	10/1/2012	PM	ND(0.50)	ND(0.50)	ND(0.50)	ND(0.50)	ND(0.50)	ND(0.50)	ND(0.50)	ND(0.50)	ND(0.50)	ND(5.0)
M35P356L24	3503 Hampshire Glen Court	11/5/2012	PE	ND(0.50)	ND(0.50)	ND(0.50)	ND(0.50)	ND(0.50)	ND(0.50)	ND(0.50)	ND(0.50)	ND(0.50)	ND(5.0)
M35P356L24	3503 Hampshire Glen Court	11/5/2012	PI	ND(0.50)	ND(0.50)	ND(0.50)	ND(0.50)	ND(0.50)	ND(0.50)	ND(0.50)	ND(0.50)	ND(0.50)	ND(5.0)
M35P356L24	3503 Hampshire Glen Court	11/5/2012	PM	ND(0.50)	ND(0.50)	ND(0.50)	ND(0.50)	ND(0.50)	ND(0.50)	ND(0.50)	ND(0.50)	ND(0.50)	ND(5.0)
M35P356L24	3503 Hampshire Glen Court	12/3/2012	PE	ND(0.50)	ND(0.50)	ND(0.50)	ND(0.50)	ND(0.50)	ND(0.50)	ND(0.50)	ND(0.50)	ND(0.50)	ND(5.0)
M35P356L24	3503 Hampshire Glen Court	12/3/2012	PI	ND(0.50)	ND(0.50)	ND(0.50)	ND(0.50)	ND(0.50)	ND(0.50)	ND(0.50)	ND(0.50)	ND(0.50)	ND(5.0)
M35P356L24	3503 Hampshire Glen Court	12/3/2012	PM	ND(0.50)	ND(0.50)	ND(0.50)	ND(0.50)	ND(0.50)	ND(0.50)	ND(0.50)	ND(0.50)	ND(0.50)	ND(5.0)
M35P356L24	3503 Hampshire Glen Court	1/7/2013	PE	ND(0.50)	ND(0.50)	ND(0.50)	ND(0.50)	ND(0.50)	ND(0.50)	ND(0.50)	ND(0.50)	ND(0.50)	ND(5.0)
M35P356L24	3503 Hampshire Glen Court	1/7/2013	PI	ND(0.50)	ND(0.50)	ND(0.50)	ND(0.50)	ND(0.50)	ND(0.50)	ND(0.50)	ND(0.50)	ND(0.50)	ND(5.0)
M35P356L24	3503 Hampshire Glen Court	1/7/2013	PM	ND(0.50)	ND(0.50)	ND(0.50)	ND(0.50)	ND(0.50)	ND(0.50)	ND(0.50)	ND(0.50)	ND(0.50)	ND(5.0)
M35P356L24	3503 Hampshire Glen Court	2/4/2013	PE	ND(0.50)	ND(0.50)	ND(0.50)	ND(0.50)	ND(0.50)	ND(0.50)	ND(0.50)	ND(0.50)	ND(0.50)	ND(5.0)
M35P356L24	3503 Hampshire Glen Court	2/4/2013	PI	ND(0.50)	ND(0.50)	ND(0.50)	ND(0.50)	ND(0.50)	ND(0.50)	ND(0.50)	ND(0.50)	ND(0.50)	ND(5.0)
M35P356L24	3503 Hampshire Glen Court	2/4/2013	PM	ND(0.50)	ND(0.50)	ND(0.50)	ND(0.50)	ND(0.50)	ND(0.50)	ND(0.50)	ND(0.50)	ND(0.50)	ND(5.0)
M35P356L24	3503 Hampshire Glen Court	3/4/2013	PE	ND(0.50)	ND(0.50)	ND(0.50)	ND(0.50)	ND(0.50)	ND(0.50)	ND(0.50)	ND(0.50)	ND(0.50)	ND(5.0)
M35P356L24	3503 Hampshire Glen Court	3/4/2013	PI	ND(0.50)	ND(0.50)	ND(0.50)	ND(0.50)	ND(0.50)	ND(0.50)	ND(0.50)	ND(0.50)	ND(0.50)	ND(5.0)
M35P356L24	3503 Hampshire Glen Court	3/4/2013	PM	ND(0.50)	ND(0.50)	ND(0.50)	ND(0.50)	ND(0.50)	ND(0.50)	ND(0.50)	ND(0.50)	ND(0.50)	ND(5.0)
M35P356L24	3503 Hampshire Glen Court	5/6/2013	PE	ND(0.50)	ND(0.50)	ND(0.50)	ND(0.50)	ND(0.50)	ND(0.50)	ND(0.50)	ND(0.50)	ND(0.50)	ND(5.0)
M35P356L24	3503 Hampshire Glen Court	5/6/2013	PI	ND(0.50)	ND(0.50)	ND(0.50)	ND(0.50)	ND(0.50)	ND(0.50)	ND(0.50)	ND(0.50)	ND(0.50)	ND(5.0)
M35P356L24	3503 Hampshire Glen Court	5/6/2013	PM	ND(0.50)	ND(0.50)	ND(0.50)	ND(0.50)	ND(0.50)	ND(0.50)	ND(0.50)	ND(0.50)	ND(0.50)	ND(5.0)
M35P356L24	3503 Hampshire Glen Court	6/3/2013	PE	ND(0.50)	ND(0.50)	ND(0.50)	ND(0.50)	ND(0.50)	ND(0.50)	ND(0.50)	ND(0.50)	ND(0.50)	ND(5.0)
M35P356L24	3503 Hampshire Glen Court	6/3/2013	PI	ND(0.50)	ND(0.50)	ND(0.50)	ND(0.50)	ND(0.50)	ND(0.50)	ND(0.50)	ND(0.50)	ND(0.50)	ND(5.0)
M35P356L24	3503 Hampshire Glen Court	6/3/2013	PM	ND(0.50)	ND(0.50)	ND(0.50)	ND(0.50)	ND(0.50)	ND(0.50)	ND(0.50)	ND(0.50)	ND(0.50)	ND(5.0)
M35P356L24	3503 Hampshire Glen Court	7/1/2013	PE	ND(0.50)	ND(0.50)	ND(0.50)	ND(0.50)	ND(0.50)	ND(0.50)	ND(0.50)	ND(0.50)	ND(0.50)	ND(5.0)
M35P356L24	3503 Hampshire Glen Court	7/1/2013	PI	ND(0.50)	ND(0.50)	ND(0.50)	ND(0.50)	ND(0.50)	ND(0.50)	ND(0.50)	ND(0.50)	ND(0.50)	ND(5.0)
M35P356L24	3503 Hampshire Glen Court	7/1/2013	PM	ND(0.50)	ND(0.50)	ND(0.50)	ND(0.50)	ND(0.50)	ND(0.50)	ND(0.50)	ND(0.50)	ND(0.50)	ND(5.0)
M35P356L24	3503 Hampshire Glen Court	8/6/2013	PE	ND(0.50)	ND(0.50)	ND(0.50)	ND(0.50)	ND(0.50)	ND(0.50)	ND(0.50)	ND(0.50)	ND(0.50)	ND(5.0)

Table 1 - Historical Private Supply Well Analytical Table

Inactive Exxon Facility #28077
14258 Jarrettsville Pike
Phoenix, Maryland

Map/Parcel/Lot	Address	Sample Date	POET Sample Point	MTBE (µg/L)	Benzene (µg/L)	Toluene (µg/L)	Ethyl-benzene (µg/L)	Total Xylenes (µg/L)	Naph-thalene (µg/L)	DIPE (µg/L)	ETBE (µg/L)	TAME (µg/L)	TBA (µg/L)
M35P356L24	3503 Hampshire Glen Court	8/6/2013	PI	ND(0.50)	ND(0.50)	ND(0.50)	ND(0.50)	ND(0.50)	ND(0.50)	ND(0.50)	ND(0.50)	ND(0.50)	ND(5.0)
M35P356L24	3503 Hampshire Glen Court	8/6/2013	PM	ND(0.50)	ND(0.50)	ND(0.50)	ND(0.50)	ND(0.50)	ND(0.50)	ND(0.50)	ND(0.50)	ND(0.50)	ND(5.0)
M35P356L24	3503 Hampshire Glen Court	9/9/2013	PE	ND(0.50)	ND(0.50)	ND(0.50)	ND(0.50)	ND(0.50)	ND(0.50)	ND(0.50)	ND(0.50)	ND(0.50)	ND(5.0)
M35P356L24	3503 Hampshire Glen Court	9/9/2013	PI	ND(0.50)	ND(0.50)	ND(0.50)	ND(0.50)	ND(0.50)	ND(0.50)	ND(0.50)	ND(0.50)	ND(0.50)	ND(5.0)
M35P356L24	3503 Hampshire Glen Court	9/9/2013	PM	ND(0.50)	ND(0.50)	ND(0.50)	ND(0.50)	ND(0.50)	ND(0.50)	ND(0.50)	ND(0.50)	ND(0.50)	ND(5.0)
M35P356L24	3503 Hampshire Glen Court	10/7/2013	PE	ND(0.50)	ND(0.50)	ND(0.50)	ND(0.50)	ND(0.50)	ND(0.50)	ND(0.50)	ND(0.50)	ND(0.50)	ND(5.0)
M35P356L24	3503 Hampshire Glen Court	10/7/2013	PI	ND(0.50)	ND(0.50)	ND(0.50)	ND(0.50)	ND(0.50)	ND(0.50)	ND(0.50)	ND(0.50)	ND(0.50)	ND(5.0)
M35P356L24	3503 Hampshire Glen Court	10/7/2013	PM	ND(0.50)	ND(0.50)	ND(0.50)	ND(0.50)	ND(0.50)	ND(0.50)	ND(0.50)	ND(0.50)	ND(0.50)	ND(5.0)
M35P356L24	3503 Hampshire Glen Court	11/4/2013	PE	ND(0.50)	ND(0.50)	ND(0.50)	ND(0.50)	ND(0.50)	ND(0.50)	ND(0.50)	ND(0.50)	ND(0.50)	ND(5.0)
M35P356L24	3503 Hampshire Glen Court	11/4/2013	PI	ND(0.50)	ND(0.50)	ND(0.50)	ND(0.50)	ND(0.50)	ND(0.50)	ND(0.50)	ND(0.50)	ND(0.50)	ND(5.0)
M35P356L24	3503 Hampshire Glen Court	11/4/2013	PM	ND(0.50)	ND(0.50)	ND(0.50)	ND(0.50)	ND(0.50)	ND(0.50)	ND(0.50)	ND(0.50)	ND(0.50)	ND(5.0)
M35P356L24	3503 Hampshire Glen Court	12/2/2013	PE	ND(0.50)	ND(0.50)	ND(0.50)	ND(0.50)	ND(0.50)	ND(0.50)	ND(0.50)	ND(0.50)	ND(0.50)	ND(5.0)
M35P356L24	3503 Hampshire Glen Court	12/2/2013	PI	ND(0.50)	ND(0.50)	ND(0.50)	ND(0.50)	ND(0.50)	ND(0.50)	ND(0.50)	ND(0.50)	ND(0.50)	ND(5.0)
M35P356L24	3503 Hampshire Glen Court	12/2/2013	PM	ND(0.50)	ND(0.50)	ND(0.50)	ND(0.50)	ND(0.50)	ND(0.50)	ND(0.50)	ND(0.50)	ND(0.50)	ND(5.0)
M35P356L24	3503 Hampshire Glen Court	2/3/2014	PE	ND(0.50)	ND(0.50)	ND(0.50)	ND(0.50)	ND(0.50)	ND(0.50)	ND(0.50)	ND(0.50)	ND(0.50)	ND(5.0)
M35P356L24	3503 Hampshire Glen Court	2/3/2014	PI	ND(0.50)	ND(0.50)	ND(0.50)	ND(0.50)	ND(0.50)	ND(0.50)	ND(0.50)	ND(0.50)	ND(0.50)	ND(5.0)
M35P356L24	3503 Hampshire Glen Court	2/3/2014	PM	ND(0.50)	ND(0.50)	ND(0.50)	ND(0.50)	ND(0.50)	ND(0.50)	ND(0.50)	ND(0.50)	ND(0.50)	ND(5.0)
M35P356L24	3503 Hampshire Glen Court	4/7/2014	PE	ND(0.50)	ND(0.50)	ND(0.50)	ND(0.50)	ND(0.50)	ND(0.50)	ND(0.50)	ND(0.50)	ND(0.50)	ND(5.0)
M35P356L24	3503 Hampshire Glen Court	4/7/2014	PI	ND(0.50)	ND(0.50)	ND(0.50)	ND(0.50)	ND(0.50)	ND(0.50)	ND(0.50)	ND(0.50)	ND(0.50)	ND(5.0)
M35P356L24	3503 Hampshire Glen Court	4/7/2014	PM	ND(0.50)	ND(0.50)	ND(0.50)	ND(0.50)	ND(0.50)	ND(0.50)	ND(0.50)	ND(0.50)	ND(0.50)	ND(5.0)
M35P356L24	3503 Hampshire Glen Court	5/5/2014	PE	ND(0.50)	ND(0.50)	ND(0.50)	ND(0.50)	ND(0.50)	ND(0.50)	ND(0.50)	ND(0.50)	ND(0.50)	ND(5.0)
M35P356L24	3503 Hampshire Glen Court	5/5/2014	PI	ND(0.50)	ND(0.50)	ND(0.50)	ND(0.50)	ND(0.50)	ND(0.50)	ND(0.50)	ND(0.50)	ND(0.50)	ND(5.0)
M35P356L24	3503 Hampshire Glen Court	5/5/2014	PM	ND(0.50)	ND(0.50)	ND(0.50)	ND(0.50)	ND(0.50)	ND(0.50)	ND(0.50)	ND(0.50)	ND(0.50)	ND(5.0)
M35P356L24	3503 Hampshire Glen Court	8/4/2014	PE	ND(0.50)	ND(0.50)	ND(0.50)	ND(0.50)	ND(0.50)	ND(0.50)	ND(0.50)	ND(0.50)	ND(0.50)	ND(5.0)
M35P356L24	3503 Hampshire Glen Court	8/4/2014	PI	ND(0.50)	ND(0.50)	ND(0.50)	ND(0.50)	ND(0.50)	ND(0.50)	ND(0.50)	ND(0.50)	ND(0.50)	ND(5.0)
M35P356L24	3503 Hampshire Glen Court	8/4/2014	PM	ND(0.50)	ND(0.50)	ND(0.50)	ND(0.50)	ND(0.50)	ND(0.50)	ND(0.50)	ND(0.50)	ND(0.50)	ND(5.0)
M35P356L24	3503 Hampshire Glen Court	9/8/2014	PE	ND(0.50)	ND(0.50)	ND(0.50)	ND(0.50)	ND(0.50)	ND(0.50)	ND(0.50)	ND(0.50)	ND(0.50)	ND(5.0)
M35P356L24	3503 Hampshire Glen Court	9/8/2014	PI	ND(0.50)	ND(0.50)	ND(0.50)	ND(0.50)	ND(0.50)	ND(0.50)	ND(0.50)	ND(0.50)	ND(0.50)	ND(5.0)
M35P356L24	3503 Hampshire Glen Court	9/8/2014	PM	ND(0.50)	ND(0.50)	ND(0.50)	ND(0.50)	ND(0.50)	ND(0.50)	ND(0.50)	ND(0.50)	ND(0.50)	1.0 J
M35P356L24	3503 Hampshire Glen Court	11/3/2014	PE	ND(2.5)	ND(2.5)	ND(2.5)	ND(2.5)	ND(2.5)	ND(2.5)	ND(2.5)	ND(2.5)	ND(2.5)	3.2 J

Table 1 - Historical Private Supply Well Analytical Table

Inactive Exxon Facility #28077
14258 Jarrettsville Pike
Phoenix, Maryland

Map/Parcel/Lot	Address	Sample Date	POET Sample Point	MTBE (µg/L)	Benzene (µg/L)	Toluene (µg/L)	Ethyl-benzene (µg/L)	Total Xylenes (µg/L)	Naph-thalene (µg/L)	DIPE (µg/L)	ETBE (µg/L)	TAME (µg/L)	TBA (µg/L)
M35P356L24	3503 Hampshire Glen Court	11/3/2014	PI	ND(0.50)	ND(0.50)	ND(0.50)	ND(0.50)	ND(0.50)	ND(0.50)	ND(0.50)	ND(0.50)	ND(0.50)	ND(5.0)
M35P356L24	3503 Hampshire Glen Court	11/3/2014	PM	ND(0.50)	ND(0.50)	ND(0.50)	ND(0.50)	ND(0.50)	ND(0.50)	ND(0.50)	ND(0.50)	ND(0.50)	0.82 J
M35P356L24	3503 Hampshire Glen Court	11/18/2014	PE	ND(0.50)	0.13 J	0.15 J	ND(0.50)	ND(0.50)	ND(0.50)	ND(0.50)	ND(0.50)	ND(0.50)	2.7 J
M35P356L24	3503 Hampshire Glen Court	11/18/2014	PI	ND(0.50)	ND(0.50)	ND(0.50)	ND(0.50)	ND(0.50)	ND(0.50)	ND(0.50)	ND(0.50)	ND(0.50)	ND(5.0)
M35P356L24	3503 Hampshire Glen Court	11/18/2014	PM	ND(0.50)	ND(0.50)	ND(0.50)	ND(0.50)	ND(0.50)	ND(0.50)	ND(0.50)	ND(0.50)	ND(0.50)	ND(5.0)
M35P356L24	3503 Hampshire Glen Court	12/9/2014	PE	ND(0.50)	ND(0.50)	ND(0.50)	ND(0.50)	ND(0.50)	ND(0.50)	ND(0.50)	ND(0.50)	ND(0.50)	ND(5.0)
M35P356L24	3503 Hampshire Glen Court	12/9/2014	PI	ND(0.50)	ND(0.50)	ND(0.50)	ND(0.50)	ND(0.50)	ND(0.50)	ND(0.50)	ND(0.50)	ND(0.50)	ND(5.0)
M35P356L24	3503 Hampshire Glen Court	12/9/2014	PM	ND(0.50)	ND(0.50)	ND(0.50)	ND(0.50)	ND(0.50)	ND(0.50)	ND(0.50)	ND(0.50)	ND(0.50)	ND(5.0)
M35P356L24	3503 Hampshire Glen Court	1/5/2015	PE	ND(0.5)	ND(0.5)	ND(0.5)	ND(0.5)	ND(0.5)	ND(0.5)	ND(0.5)	ND(0.5)	ND(0.5)	ND(25)
M35P356L24	3503 Hampshire Glen Court	1/5/2015	PI	ND(0.5)	ND(0.5)	ND(0.5)	ND(0.5)	ND(0.5)	ND(0.5)	ND(0.5)	ND(0.5)	ND(0.5)	ND(25)
M35P356L24	3503 Hampshire Glen Court	1/5/2015	PM	ND(0.5)	ND(0.5)	ND(0.5)	ND(0.5)	ND(0.5)	ND(0.5)	ND(0.5)	ND(0.5)	ND(0.5)	ND(25)
M35P356L24	3503 Hampshire Glen Court	2/2/2015	PE	ND(0.5)	ND(0.5)	ND(0.5)	ND(0.5)	ND(0.5)	ND(0.5)	ND(0.5)	ND(0.5)	ND(0.5)	ND(25)
M35P356L24	3503 Hampshire Glen Court	2/2/2015	PI	ND(0.5)	ND(0.5)	ND(0.5)	ND(0.5)	ND(0.5)	ND(0.5)	ND(0.5)	ND(0.5)	ND(0.5)	ND(25)
M35P356L24	3503 Hampshire Glen Court	2/2/2015	PM	ND(0.5)	ND(0.5)	ND(0.5)	ND(0.5)	ND(0.5)	ND(0.5)	ND(0.5)	ND(0.5)	ND(0.5)	ND(25)
M35P356L24	3503 Hampshire Glen Court	3/2/2015	PE	ND(0.5)	ND(0.5)	ND(0.5)	ND(0.5)	ND(0.5)	ND(0.5)	ND(0.5)	ND(0.5)	ND(0.5)	ND(25)
M35P356L24	3503 Hampshire Glen Court	3/2/2015	PI	ND(0.5)	ND(0.5)	ND(0.5)	ND(0.5)	ND(0.5)	ND(0.5)	ND(0.5)	ND(0.5)	ND(0.5)	ND(25)
M35P356L24	3503 Hampshire Glen Court	3/2/2015	PM	ND(0.5)	ND(0.5)	ND(0.5)	ND(0.5)	ND(0.5)	ND(0.5)	ND(0.5)	ND(0.5)	ND(0.5)	ND(25)
M35P356L24	3503 Hampshire Glen Court	4/14/2015	PE	ND(0.5)	ND(0.5)	ND(0.5)	ND(0.5)	ND(0.5)	ND(0.5)	ND(0.5)	ND(0.5)	ND(0.5)	ND(25)
M35P356L24	3503 Hampshire Glen Court	4/14/2015	PI	ND(0.5)	ND(0.5)	ND(0.5)	ND(0.5)	ND(0.5)	ND(0.5)	ND(0.5)	ND(0.5)	ND(0.5)	ND(25)
M35P356L24	3503 Hampshire Glen Court	4/14/2015	PM	ND(0.5)	ND(0.5)	ND(0.5)	ND(0.5)	ND(0.5)	ND(0.5)	ND(0.5)	ND(0.5)	ND(0.5)	ND(25)
M35P356L24	3503 Hampshire Glen Court	5/4/2015	PE	ND(0.5)	ND(0.5)	0.3 J	ND(0.5)	ND(0.5)	ND(0.5)	ND(0.5)	ND(0.5)	ND(0.5)	ND(25)
M35P356L24	3503 Hampshire Glen Court	5/4/2015	PI	ND(0.5)	ND(0.5)	0.2 J	ND(0.5)	ND(0.5)	ND(0.5)	ND(0.5)	ND(0.5)	ND(0.5)	ND(25)
M35P356L24	3503 Hampshire Glen Court	5/4/2015	PM	ND(0.5)	ND(0.5)	0.1 J	ND(0.5)	ND(0.5)	ND(0.5)	ND(0.5)	ND(0.5)	ND(0.5)	ND(25)
M35P356L24	3503 Hampshire Glen Court	6/1/2015	PE	ND(0.5)	ND(0.5)	ND(0.5)	ND(0.5)	ND(0.5)	ND(0.5)	ND(0.5)	ND(0.5)	ND(0.5)	ND(25)
M35P356L24	3503 Hampshire Glen Court	6/1/2015	PI	ND(0.5)	ND(0.5)	ND(0.5)	ND(0.5)	ND(0.5)	ND(0.5)	ND(0.5)	ND(0.5)	ND(0.5)	ND(25)
M35P356L24	3503 Hampshire Glen Court	6/1/2015	PM	ND(0.5)	ND(0.5)	ND(0.5)	ND(0.5)	ND(0.5)	ND(0.5)	ND(0.5)	ND(0.5)	ND(0.5)	ND(25)
M35P356L24	3503 Hampshire Glen Court	8/17/2015	PE	ND(0.5)	ND(0.5)	ND(0.5)	ND(0.5)	ND(0.5)	ND(0.5)	ND(0.5)	ND(0.5)	ND(0.5)	ND(25)
M35P356L24	3503 Hampshire Glen Court	8/17/2015	PI	ND(0.5)	ND(0.5)	ND(0.5)	ND(0.5)	ND(0.5)	ND(0.5)	ND(0.5)	ND(0.5)	ND(0.5)	ND(25)
M35P356L24	3503 Hampshire Glen Court	8/17/2015	PM	ND(0.5)	ND(0.5)	0.2 J	ND(0.5)	ND(0.5)	ND(0.5)	ND(0.5)	ND(0.5)	ND(0.5)	ND(25)
M35P356L24	3503 Hampshire Glen Court	9/14/2015	PE	ND(0.5)	ND(0.5)	ND(0.5)	ND(0.5)	ND(0.5)	ND(0.5)	ND(0.5)	ND(0.5)	ND(0.5)	ND(25)

Table 1 - Historical Private Supply Well Analytical Table

Inactive Exxon Facility #28077
14258 Jarrettsville Pike
Phoenix, Maryland

Map/Parcel/Lot	Address	Sample Date	POET Sample Point	MTBE (µg/L)	Benzene (µg/L)	Toluene (µg/L)	Ethyl-benzene (µg/L)	Total Xylenes (µg/L)	Naph-thalene (µg/L)	DIPE (µg/L)	ETBE (µg/L)	TAME (µg/L)	TBA (µg/L)
M35P356L24	3503 Hampshire Glen Court	9/14/2015	PI	ND(0.5)	ND(0.5)	ND(0.5)	ND(0.5)	ND(0.5)	ND(0.5)	ND(0.5)	ND(0.5)	ND(0.5)	ND(25)
M35P356L24	3503 Hampshire Glen Court	9/14/2015	PM	ND(0.5)	ND(0.5)	ND(0.5)	ND(0.5)	ND(0.5)	ND(0.5)	ND(0.5)	ND(0.5)	ND(0.5)	ND(25)
M35P356L24	3503 Hampshire Glen Court	10/5/2015	PE	ND(0.5)	ND(0.5)	ND(0.5)	ND(0.5)	ND(0.5)	ND(0.5)	ND(0.5)	ND(0.5)	ND(0.5)	ND(25)
M35P356L24	3503 Hampshire Glen Court	10/5/2015	PI	ND(0.5)	ND(0.5)	ND(0.5)	ND(0.5)	ND(0.5)	ND(0.5)	ND(0.5)	ND(0.5)	ND(0.5)	ND(25)
M35P356L24	3503 Hampshire Glen Court	10/5/2015	PM	ND(0.5)	ND(0.5)	ND(0.5)	ND(0.5)	ND(0.5)	ND(0.5)	ND(0.5)	ND(0.5)	ND(0.5)	ND(25)
M35P356L24	3503 Hampshire Glen Court	11/2/2015	PE	ND(0.5)	ND(0.5)	ND(0.5)	ND(0.5)	ND(0.5)	ND(0.5)	ND(0.5)	ND(0.5)	ND(0.5)	ND(25)
M35P356L24	3503 Hampshire Glen Court	11/2/2015	PI	ND(0.5)	ND(0.5)	ND(0.5)	ND(0.5)	ND(0.5)	ND(0.5)	ND(0.5)	ND(0.5)	ND(0.5)	ND(25)
M35P356L24	3503 Hampshire Glen Court	11/2/2015	PM	ND(0.5)	ND(0.5)	ND(0.5)	ND(0.5)	ND(0.5)	ND(0.5)	ND(0.5)	ND(0.5)	ND(0.5)	ND(25)
M35P356L24	3503 Hampshire Glen Court	12/7/2015	PE	ND(0.5)	ND(0.5)	ND(0.5)	ND(0.5)	ND(0.5)	ND(0.5)	ND(0.5)	ND(0.5)	ND(0.5)	ND(25)
M35P356L24	3503 Hampshire Glen Court	12/7/2015	PI	ND(0.5)	ND(0.5)	ND(0.5)	ND(0.5)	ND(0.5)	ND(0.5)	ND(0.5)	ND(0.5)	ND(0.5)	ND(25)
M35P356L24	3503 Hampshire Glen Court	12/7/2015	PM	ND(0.5)	ND(0.5)	ND(0.5)	ND(0.5)	ND(0.5)	ND(0.5)	ND(0.5)	ND(0.5)	ND(0.5)	ND(25)
M35P356L03	3504 Hampshire Glen Court	3/3/2006		ND(0.50)	ND(0.50)	ND(0.50)	ND(0.50)	ND(0.50)	ND(0.50)	ND(0.50)	ND(0.50)	ND(0.50)	ND(5.0)
M35P356L03	3504 Hampshire Glen Court	3/18/2006		ND(0.50)	ND(0.50)	ND(0.50)	ND(0.50)	ND(0.50)	ND(0.50)	ND(0.50)	ND(0.50)	ND(0.50)	ND(5.0)
M35P356L03	3504 Hampshire Glen Court	3/23/2006		ND(0.50)	ND(0.50)	ND(0.50)	ND(0.50)	ND(0.50)	ND(0.50)	ND(0.50)	ND(0.50)	ND(0.50)	ND(5.0)
M35P356L03	3504 Hampshire Glen Court	3/30/2006		ND(0.50)	ND(0.50)	ND(0.50)	ND(0.50)	ND(0.50)	ND(0.50)	ND(0.50)	ND(0.50)	ND(0.50)	ND(5.0)
M35P356L03	3504 Hampshire Glen Court	4/6/2006		ND(0.50)	ND(0.50)	ND(0.50)	ND(0.50)	ND(0.50)	ND(0.50)	ND(0.50)	ND(0.50)	ND(0.50)	ND(5.0)
M35P356L03	3504 Hampshire Glen Court	4/14/2006		ND(0.50)	ND(0.50)	ND(0.50)	ND(0.50)	ND(0.50)	ND(0.50)	ND(0.50)	ND(0.50)	ND(0.50)	ND(5.0)
M35P356L03	3504 Hampshire Glen Court	4/21/2006		ND(0.50)	ND(0.50)	ND(0.50)	ND(0.50)	ND(0.50)	ND(0.50)	ND(0.50)	ND(0.50)	ND(0.50)	ND(5.0)
M35P356L03	3504 Hampshire Glen Court	4/28/2006		ND(0.50)	ND(0.50)	ND(0.50)	ND(0.50)	ND(0.50)	ND(0.50)	ND(0.50)	ND(0.50)	ND(0.50)	ND(5.0)
M35P356L03	3504 Hampshire Glen Court	5/1/2006		ND(0.50)	ND(0.50)	ND(0.50)	ND(0.50)	ND(0.50)	ND(0.50)	ND(0.50)	ND(0.50)	ND(0.50)	ND(5.0)
M35P356L03	3504 Hampshire Glen Court	5/8/2006		ND(0.50)	ND(0.50)	ND(0.50)	ND(0.50)	ND(0.50)	ND(0.50)	ND(0.50)	ND(0.50)	ND(0.50)	ND(5.0)
M35P356L03	3504 Hampshire Glen Court	5/15/2006		ND(0.50)	ND(0.50)	ND(0.50)	ND(0.50)	ND(0.50)	ND(0.50)	ND(0.50)	ND(0.50)	ND(0.50)	ND(5.0)
M35P356L03	3504 Hampshire Glen Court	5/22/2006		ND(0.50)	ND(0.50)	ND(0.50)	ND(0.50)	ND(0.50)	ND(0.50)	ND(0.50)	ND(0.50)	ND(0.50)	ND(5.0)
M35P356L03	3504 Hampshire Glen Court	5/31/2006		ND(0.50)	ND(0.50)	ND(0.50)	ND(0.50)	ND(0.50)	ND(0.50)	ND(0.50)	ND(0.50)	ND(0.50)	ND(5.0)
M35P356L03	3504 Hampshire Glen Court	6/5/2006		ND(0.50)	ND(0.50)	ND(0.50)	ND(0.50)	ND(0.50)	ND(0.50)	ND(0.50)	ND(0.50)	ND(0.50)	ND(5.0)
M35P356L03	3504 Hampshire Glen Court	6/12/2006		ND(0.50)	ND(0.50)	ND(0.50)	ND(0.50)	ND(0.50)	ND(0.50)	ND(0.50)	ND(0.50)	ND(0.50)	ND(5.0)
M35P356L03	3504 Hampshire Glen Court	6/19/2006		ND(0.50)	ND(0.50)	ND(0.50)	ND(0.50)	ND(0.50)	ND(0.50)	ND(0.50)	ND(0.50)	ND(0.50)	ND(5.0)
M35P356L03	3504 Hampshire Glen Court	6/26/2006		ND(0.50)	ND(0.50)	ND(0.50)	ND(0.50)	ND(0.50)	ND(0.50)	ND(0.50)	ND(0.50)	ND(0.50)	ND(5.0)
M35P356L03	3504 Hampshire Glen Court	7/5/2006		ND(0.50)	ND(0.50)	ND(0.50)	ND(0.50)	ND(0.50)	ND(0.50)	ND(0.50)	ND(0.50)	ND(0.50)	ND(5.0)
M35P356L03	3504 Hampshire Glen Court	7/17/2006		ND(0.50)	ND(0.50)	ND(0.50)	ND(0.50)	ND(0.50)	ND(0.50)	ND(0.50)	ND(0.50)	ND(0.50)	ND(5.0)

Table 1 - Historical Private Supply Well Analytical Table

Inactive Exxon Facility #28077
14258 Jarrettsville Pike
Phoenix, Maryland

Map/Parcel/Lot	Address	Sample Date	POET Sample Point	MTBE (µg/L)	Benzene (µg/L)	Toluene (µg/L)	Ethyl-benzene (µg/L)	Total Xylenes (µg/L)	Naph-thalene (µg/L)	DIPE (µg/L)	ETBE (µg/L)	TAME (µg/L)	TBA (µg/L)
M35P356L03	3504 Hampshire Glen Court	7/24/2006		ND(0.50)	ND(0.50)	ND(0.50)	ND(0.50)	ND(0.50)	ND(0.50)	ND(0.50)	ND(0.50)	ND(0.50)	ND(5.0)
M35P356L03	3504 Hampshire Glen Court	7/31/2006		ND(0.50)	ND(0.50)	ND(0.50)	ND(0.50)	ND(0.50)	ND(0.50)	ND(0.50)	ND(0.50)	ND(0.50)	ND(5.0)
M35P356L03	3504 Hampshire Glen Court	8/7/2006		ND(0.50)	ND(0.50)	ND(0.50)	ND(0.50)	ND(0.50)	ND(0.50)	ND(0.50)	ND(0.50)	ND(0.50)	ND(5.0)
M35P356L03	3504 Hampshire Glen Court	8/14/2006		ND(0.50)	ND(0.50)	ND(0.50)	ND(0.50)	ND(0.50)	ND(0.50)	ND(0.50)	ND(0.50)	ND(0.50)	ND(5.0)
M35P356L03	3504 Hampshire Glen Court	8/28/2006		ND(0.50)	ND(0.50)	ND(0.50)	ND(0.50)	ND(0.50)	ND(0.50)	ND(0.50)	ND(0.50)	ND(0.50)	ND(5.0)
M35P356L03	3504 Hampshire Glen Court	9/6/2006		ND(0.50)	ND(0.50)	ND(0.50)	ND(0.50)	ND(0.50)	ND(0.50)	ND(0.50)	ND(0.50)	ND(0.50)	ND(5.0)
M35P356L03	3504 Hampshire Glen Court	9/11/2006		ND(0.50)	ND(0.50)	ND(0.50)	ND(0.50)	ND(0.50)	ND(0.50)	ND(0.50)	ND(0.50)	ND(0.50)	ND(5.0)
M35P356L03	3504 Hampshire Glen Court	9/18/2006		ND(0.50)	ND(0.50)	ND(0.50)	ND(0.50)	ND(0.50)	ND(0.50)	ND(0.50)	ND(0.50)	ND(0.50)	ND(5.0)
M35P356L03	3504 Hampshire Glen Court	9/25/2006		ND(0.50)	ND(0.50)	ND(0.50)	ND(0.50)	ND(0.50)	ND(0.50)	ND(0.50)	ND(0.50)	ND(0.50)	ND(5.0)
M35P356L03	3504 Hampshire Glen Court	10/2/2006		ND(0.50)	ND(0.50)	ND(0.50)	ND(0.50)	ND(0.50)	ND(0.50)	ND(0.50)	ND(0.50)	ND(0.50)	ND(5.0)
M35P356L03	3504 Hampshire Glen Court	10/9/2006		ND(0.50)	ND(0.50)	ND(0.50)	ND(0.50)	ND(0.50)	ND(0.50)	ND(0.50)	ND(0.50)	ND(0.50)	ND(5.0)
M35P356L03	3504 Hampshire Glen Court	10/16/2006		ND(0.50)	ND(0.50)	ND(0.50)	ND(0.50)	ND(0.50)	ND(0.50)	ND(0.50)	ND(0.50)	ND(0.50)	ND(5.0)
M35P356L03	3504 Hampshire Glen Court	10/23/2006		ND(0.50)	ND(0.50)	ND(0.50)	ND(0.50)	ND(0.50)	ND(0.50)	ND(0.50)	ND(0.50)	ND(0.50)	ND(5.0)
M35P356L03	3504 Hampshire Glen Court	10/30/2006		ND(0.50)	ND(0.50)	ND(0.50)	ND(0.50)	ND(0.50)	ND(0.50)	ND(0.50)	ND(0.50)	ND(0.50)	ND(5.0)
M35P356L03	3504 Hampshire Glen Court	11/6/2006		ND(0.50)	ND(0.50)	ND(0.50)	ND(0.50)	ND(0.50)	ND(0.50)	ND(0.50)	ND(0.50)	ND(0.50)	ND(5.0)
M35P356L03	3504 Hampshire Glen Court	11/13/2006		ND(0.50)	ND(0.50)	ND(0.50)	ND(0.50)	ND(0.50)	ND(0.50)	ND(0.50)	ND(0.50)	ND(0.50)	ND(5.0)
M35P356L03	3504 Hampshire Glen Court	11/20/2006		ND(0.50)	ND(0.50)	ND(0.50)	ND(0.50)	ND(0.50)	ND(0.50)	ND(0.50)	ND(0.50)	ND(0.50)	ND(5.0)
M35P356L03	3504 Hampshire Glen Court	11/27/2006		ND(0.50)	ND(0.50)	ND(0.50)	ND(0.50)	ND(0.50)	ND(0.50)	ND(0.50)	ND(0.50)	ND(0.50)	ND(5.0)
M35P356L03	3504 Hampshire Glen Court	12/7/2006		ND(0.50)	ND(0.50)	ND(0.50)	ND(0.50)	ND(0.50)	ND(0.50)	ND(0.50)	ND(0.50)	ND(0.50)	ND(5.0)
M35P356L03	3504 Hampshire Glen Court	12/11/2006		ND(0.50)	ND(0.50)	ND(0.50)	ND(0.50)	ND(0.50)	ND(0.50)	ND(0.50)	ND(0.50)	ND(0.50)	ND(5.0)
M35P356L03	3504 Hampshire Glen Court	12/18/2006		ND(0.50)	ND(0.50)	ND(0.50)	ND(0.50)	ND(0.50)	ND(0.50)	ND(0.50)	ND(0.50)	ND(0.50)	ND(5.0)
M35P356L03	3504 Hampshire Glen Court	1/8/2007		ND(0.50)	ND(0.50)	ND(0.50)	ND(0.50)	ND(0.50)	ND(0.50)	ND(0.50)	ND(0.50)	ND(0.50)	ND(5.0)
M35P356L03	3504 Hampshire Glen Court	1/22/2007		ND(0.50)	ND(0.50)	ND(0.50)	ND(0.50)	ND(0.50)	ND(0.50)	ND(0.50)	ND(0.50)	ND(0.50)	ND(5.0)
M35P356L03	3504 Hampshire Glen Court	2/21/2007		ND(0.50)	ND(0.50)	ND(0.50)	ND(0.50)	ND(0.50)	ND(0.50)	ND(0.50)	ND(0.50)	ND(0.50)	ND(5.0)
M35P356L03	3504 Hampshire Glen Court	3/5/2007		ND(0.50)	ND(0.50)	ND(0.50)	ND(0.50)	ND(0.50)	ND(0.50)	ND(0.50)	ND(0.50)	ND(0.50)	ND(5.0)
M35P356L03	3504 Hampshire Glen Court	3/19/2007		ND(0.50)	ND(0.50)	ND(0.50)	ND(0.50)	ND(0.50)	ND(0.50)	ND(0.50)	ND(0.50)	ND(0.50)	ND(5.0)
M35P356L03	3504 Hampshire Glen Court	4/16/2007		ND(0.50)	ND(0.50)	ND(0.50)	ND(0.50)	ND(0.50)	ND(0.50)	ND(0.50)	ND(0.50)	ND(0.50)	ND(5.0)
M35P356L03	3504 Hampshire Glen Court	5/14/2007		ND(0.50)	ND(0.50)	ND(0.50)	ND(0.50)	ND(0.50)	ND(0.50)	ND(0.50)	ND(0.50)	ND(0.50)	ND(5.0)
M35P356L03	3504 Hampshire Glen Court	5/30/2007		ND(0.50)	ND(0.50)	ND(0.50)	ND(0.50)	ND(0.50)	ND(0.50)	ND(0.50)	ND(0.50)	ND(0.50)	ND(5.0)
M35P356L03	3504 Hampshire Glen Court	6/11/2007		ND(0.50)	ND(0.50)	ND(0.50)	ND(0.50)	ND(0.50)	ND(0.50)	ND(0.50)	ND(0.50)	ND(0.50)	ND(5.0)

Table 1 - Historical Private Supply Well Analytical Table

Inactive Exxon Facility #28077
14258 Jarrettsville Pike
Phoenix, Maryland

Map/Parcel/Lot	Address	Sample Date	POET Sample Point	MTBE (µg/L)	Benzene (µg/L)	Toluene (µg/L)	Ethyl-benzene (µg/L)	Total Xylenes (µg/L)	Naph-thalene (µg/L)	DIPE (µg/L)	ETBE (µg/L)	TAME (µg/L)	TBA (µg/L)
M35P356L03	3504 Hampshire Glen Court	6/25/2007		ND(0.50)	ND(0.50)	ND(0.50)	ND(0.50)	ND(0.50)	ND(0.50)	ND(0.50)	ND(0.50)	ND(0.50)	ND(5.0)
M35P356L03	3504 Hampshire Glen Court	7/9/2007		ND(0.50)	ND(0.50)	ND(0.50)	ND(0.50)	ND(0.50)	ND(0.50)	ND(0.50)	ND(0.50)	ND(0.50)	ND(5.0)
M35P356L03	3504 Hampshire Glen Court	7/23/2007		ND(0.50)	ND(0.50)	ND(0.50)	ND(0.50)	ND(0.50)	ND(0.50)	ND(0.50)	ND(0.50)	ND(0.50)	ND(5.0)
M35P356L03	3504 Hampshire Glen Court	8/20/2007		ND(0.50)	ND(0.50)	ND(0.50)	ND(0.50)	ND(0.50)	ND(0.50)	ND(0.50)	ND(0.50)	ND(0.50)	ND(5.0)
M35P356L03	3504 Hampshire Glen Court	9/5/2007		ND(0.50)	ND(0.50)	ND(0.50)	ND(0.50)	ND(0.50)	ND(0.50)	ND(0.50)	ND(0.50)	ND(0.50)	ND(5.0)
M35P356L03	3504 Hampshire Glen Court	9/17/2007		ND(0.50)	ND(0.50)	ND(0.50)	ND(0.50)	ND(0.50)	ND(0.50)	ND(0.50)	ND(0.50)	ND(0.50)	ND(5.0)
M35P356L03	3504 Hampshire Glen Court	10/15/2007		ND(0.50)	ND(0.50)	ND(0.50)	ND(0.50)	ND(0.50)	ND(0.50)	ND(0.50)	ND(0.50)	ND(0.50)	ND(5.0)
M35P356L03	3504 Hampshire Glen Court	10/29/2007		ND(0.50)	ND(0.50)	ND(0.50)	ND(0.50)	ND(0.50)	ND(0.50)	ND(0.50)	ND(0.50)	ND(0.50)	ND(5.0)
M35P356L03	3504 Hampshire Glen Court	11/12/2007		ND(0.50)	ND(0.50)	ND(0.50)	ND(0.50)	ND(0.50)	ND(0.50)	ND(0.50)	ND(0.50)	ND(0.50)	ND(5.0)
M35P356L03	3504 Hampshire Glen Court	11/26/2007		ND(0.50)	ND(0.50)	ND(0.50)	ND(0.50)	ND(0.50)	ND(0.50)	ND(0.50)	ND(0.50)	ND(0.50)	ND(5.0)
M35P356L03	3504 Hampshire Glen Court	12/10/2007		ND(0.50)	ND(0.50)	ND(0.50)	ND(0.50)	ND(0.50)	ND(0.50)	ND(0.50)	ND(0.50)	ND(0.50)	ND(5.0)
M35P356L03	3504 Hampshire Glen Court	1/7/2008		ND(0.50)	ND(0.50)	ND(0.50)	ND(0.50)	ND(0.50)	ND(0.50)	ND(0.50)	ND(0.50)	ND(0.50)	ND(5.0)
M35P356L03	3504 Hampshire Glen Court	2/4/2008		ND(0.50)	ND(0.50)	ND(0.50)	ND(0.50)	ND(0.50)	ND(0.50)	ND(0.50)	ND(0.50)	ND(0.50)	ND(5.0)
M35P356L03	3504 Hampshire Glen Court	3/3/2008		ND(0.50)	ND(0.50)	ND(0.50)	ND(0.50)	ND(0.50)	ND(0.50)	ND(0.50)	ND(0.50)	ND(0.50)	ND(5.0)
M35P356L03	3504 Hampshire Glen Court	4/7/2008		ND(0.50)	ND(0.50)	ND(0.50)	ND(0.50)	ND(0.50)	ND(0.50)	ND(0.50)	ND(0.50)	ND(0.50)	ND(5.0)
M35P356L03	3504 Hampshire Glen Court	5/5/2008		ND(0.50)	ND(0.50)	ND(0.50)	ND(0.50)	ND(0.50)	ND(0.50)	ND(0.50)	ND(0.50)	ND(0.50)	ND(5.0)
M35P356L03	3504 Hampshire Glen Court	6/2/2008		ND(0.50)	ND(0.50)	ND(0.50)	ND(0.50)	ND(0.50)	ND(0.50)	ND(0.50)	ND(0.50)	ND(0.50)	ND(5.0)
M35P356L03	3504 Hampshire Glen Court	7/7/2008		ND(0.50)	ND(0.50)	ND(0.50)	ND(0.50)	ND(0.50)	ND(0.50)	ND(0.50)	ND(0.50)	ND(0.50)	ND(5.0)
M35P356L03	3504 Hampshire Glen Court	8/6/2008		ND(0.50)	ND(0.50)	ND(0.50)	ND(0.50)	ND(0.50)	ND(0.50)	ND(0.50)	ND(0.50)	ND(0.50)	ND(5.0)
M35P356L03	3504 Hampshire Glen Court	9/9/2008		ND(0.50)	ND(0.50)	ND(0.50)	ND(0.50)	ND(0.50)	ND(0.50)	ND(0.50)	ND(0.50)	ND(0.50)	ND(5.0)
M35P356L03	3504 Hampshire Glen Court	10/7/2008		ND(0.50)	ND(0.50)	ND(0.50)	ND(0.50)	ND(0.50)	ND(0.50)	ND(0.50)	ND(0.50)	ND(0.50)	ND(5.0)
M35P356L03	3504 Hampshire Glen Court	11/4/2008		ND(0.50)	ND(0.50)	ND(0.50)	ND(0.50)	ND(0.50)	ND(0.50)	ND(0.50)	ND(0.50)	ND(0.50)	ND(5.0)
M35P356L03	3504 Hampshire Glen Court	12/2/2008		ND(0.50)	ND(0.50)	ND(0.50)	ND(0.50)	ND(0.50)	ND(0.50)	ND(0.50)	ND(0.50)	ND(0.50)	ND(5.0)
M35P356L03	3504 Hampshire Glen Court	1/6/2009		ND(0.50)	ND(0.50)	ND(0.50)	ND(0.50)	ND(0.50)	ND(0.50)	ND(0.50)	ND(0.50)	ND(0.50)	ND(5.0)
M35P356L03	3504 Hampshire Glen Court	2/3/2009		ND(0.50)	ND(0.50)	ND(0.50)	ND(0.50)	ND(0.50)	ND(0.50)	ND(0.50)	ND(0.50)	ND(0.50)	ND(5.0)
M35P356L03	3504 Hampshire Glen Court	3/3/2009		ND(0.50)	ND(0.50)	ND(0.50)	ND(0.50)	ND(0.50)	ND(0.50)	ND(0.50)	ND(0.50)	ND(0.50)	ND(5.0)
M35P356L03	3504 Hampshire Glen Court	4/20/2009		ND(0.50)	ND(0.50)	ND(0.50)	ND(0.50)	ND(0.50)	ND(0.50)	ND(0.50)	ND(0.50)	ND(0.50)	ND(5.0)
M35P356L03	3504 Hampshire Glen Court	5/5/2009		ND(0.50)	ND(0.50)	ND(0.50)	ND(0.50)	ND(0.50)	ND(0.50)	ND(0.50)	ND(0.50)	ND(0.50)	ND(5.0)
M35P356L03	3504 Hampshire Glen Court	6/2/2009		ND(0.50)	ND(0.50)	ND(0.50)	ND(0.50)	ND(0.50)	ND(0.50)	ND(0.50)	ND(0.50)	ND(0.50)	ND(5.0)
M35P356L03	3504 Hampshire Glen Court	7/7/2009		ND(0.50)	ND(0.50)	ND(0.50)	ND(0.50)	ND(0.50)	ND(0.50)	ND(0.50)	ND(0.50)	ND(0.50)	ND(5.0)

Table 1 - Historical Private Supply Well Analytical Table

Inactive Exxon Facility #28077
14258 Jarrettsville Pike
Phoenix, Maryland

Map/Parcel/Lot	Address	Sample Date	POET Sample Point	MTBE (µg/L)	Benzene (µg/L)	Toluene (µg/L)	Ethyl-benzene (µg/L)	Total Xylenes (µg/L)	Naph-thalene (µg/L)	DIPE (µg/L)	ETBE (µg/L)	TAME (µg/L)	TBA (µg/L)
M35P356L03	3504 Hampshire Glen Court	8/4/2009		ND(0.50)	ND(0.50)	ND(0.50)	ND(0.50)	ND(0.50)	ND(0.50)	ND(0.50)	ND(0.50)	ND(0.50)	ND(5.0)
M35P356L03	3504 Hampshire Glen Court	9/1/2009		ND(0.50)	ND(0.50)	ND(0.50)	ND(0.50)	ND(0.50)	ND(0.50)	ND(0.50)	ND(0.50)	ND(0.50)	ND(5.0)
M35P356L03	3504 Hampshire Glen Court	10/6/2009		ND(0.50)	ND(0.50)	ND(0.50)	ND(0.50)	ND(0.50)	ND(0.50)	ND(0.50)	ND(0.50)	ND(0.50)	ND(5.0)
M35P356L03	3504 Hampshire Glen Court	12/8/2009		ND(0.50)	ND(0.50)	ND(0.50)	ND(0.50)	ND(0.50)	ND(0.50)	ND(0.50)	ND(0.50)	ND(0.50)	ND(5.0)
M35P356L03	3504 Hampshire Glen Court	1/12/2010		ND(0.50)	ND(0.50)	ND(0.50)	ND(0.50)	ND(0.50)	ND(0.50)	ND(0.50)	ND(0.50)	ND(0.50)	ND(5.0)
M35P356L03	3504 Hampshire Glen Court	2/3/2010		ND(0.50)	ND(0.50)	ND(0.50)	ND(0.50)	ND(0.50)	ND(0.50)	ND(0.50)	ND(0.50)	ND(0.50)	ND(5.0)
M35P356L03	3504 Hampshire Glen Court	3/2/2010		ND(0.50)	ND(0.50)	ND(0.50)	ND(0.50)	ND(0.50)	ND(0.50)	ND(0.50)	ND(0.50)	ND(0.50)	ND(5.0)
M35P356L03	3504 Hampshire Glen Court	4/7/2010		ND(0.50)	ND(0.50)	ND(0.50)	ND(0.50)	ND(0.50)	ND(0.50)	ND(0.50)	ND(0.50)	ND(0.50)	ND(5.0)
M35P356L03	3504 Hampshire Glen Court	5/4/2010		ND(0.50)	ND(0.50)	ND(0.50)	ND(0.50)	ND(0.50)	ND(0.50)	ND(0.50)	ND(0.50)	ND(0.50)	ND(5.0)
M35P356L03	3504 Hampshire Glen Court	6/8/2010		ND(0.50)	ND(0.50)	ND(0.50)	ND(0.50)	ND(0.50)	ND(0.50)	ND(0.50)	ND(0.50)	ND(0.50)	ND(5.0)
M35P356L03	3504 Hampshire Glen Court	7/13/2010		ND(0.50)	ND(0.50)	ND(0.50)	ND(0.50)	ND(0.50)	ND(0.50)	ND(0.50)	ND(0.50)	ND(0.50)	ND(5.0)
M35P356L03	3504 Hampshire Glen Court	8/3/2010		ND(0.50)	ND(0.50)	ND(0.50)	ND(0.50)	ND(0.50)	ND(0.50)	ND(0.50)	ND(0.50)	ND(0.50)	ND(5.0)
M35P356L03	3504 Hampshire Glen Court	9/14/2010		ND(0.50)	ND(0.50)	ND(0.50)	ND(0.50)	ND(0.50)	ND(0.50)	ND(0.50)	ND(0.50)	ND(0.50)	ND(5.0)
M35P356L03	3504 Hampshire Glen Court	10/5/2010		ND(0.50)	ND(0.50)	ND(0.50)	ND(0.50)	ND(0.50)	ND(0.50)	ND(0.50)	ND(0.50)	ND(0.50)	ND(5.0)
M35P356L03	3504 Hampshire Glen Court	11/2/2010		ND(0.50)	ND(0.50)	ND(0.50)	ND(0.50)	ND(0.50)	ND(0.50)	ND(0.50)	ND(0.50)	ND(0.50)	ND(5.0)
M35P356L03	3504 Hampshire Glen Court	12/7/2010		ND(0.50)	ND(0.50)	ND(0.50)	ND(0.50)	ND(0.50)	ND(0.50)	ND(0.50)	ND(0.50)	ND(0.50)	ND(5.0)
M35P356L03	3504 Hampshire Glen Court	1/4/2011		ND(0.50)	ND(0.50)	ND(0.50)	ND(0.50)	ND(0.50)	ND(0.50)	ND(0.50)	ND(0.50)	ND(0.50)	ND(5.0)
M35P356L03	3504 Hampshire Glen Court	2/8/2011		ND(0.50)	ND(0.50)	ND(0.50)	ND(0.50)	ND(0.50)	ND(0.50)	ND(0.50)	ND(0.50)	ND(0.50)	ND(5.0)
M35P356L03	3504 Hampshire Glen Court	3/8/2011		ND(0.50)	ND(0.50)	ND(0.50)	ND(0.50)	ND(0.50)	ND(0.50)	ND(0.50)	ND(0.50)	ND(0.50)	ND(5.0)
M35P356L03	3504 Hampshire Glen Court	4/5/2011		ND(0.50)	ND(0.50)	ND(0.50)	ND(0.50)	ND(0.50)	ND(0.50)	ND(0.50)	ND(0.50)	ND(0.50)	ND(5.0)
M35P356L03	3504 Hampshire Glen Court	5/3/2011		ND(0.50)	ND(0.50)	ND(0.50)	ND(0.50)	ND(0.50)	ND(0.50)	ND(0.50)	ND(0.50)	ND(0.50)	ND(5.0)
M35P356L03	3504 Hampshire Glen Court	8/2/2011		ND(0.50)	ND(0.50)	ND(0.50)	ND(0.50)	ND(0.50)	ND(0.50)	ND(0.50)	ND(0.50)	ND(0.50)	ND(5.0)
M35P356L03	3504 Hampshire Glen Court	9/13/2011		ND(0.50)	ND(0.50)	ND(0.50)	ND(0.50)	ND(0.50)	ND(0.50)	ND(0.50)	ND(0.50)	ND(0.50)	ND(5.0)
M35P356L03	3504 Hampshire Glen Court	10/4/2011		ND(0.50)	ND(0.50)	ND(0.50)	ND(0.50)	ND(0.50)	ND(0.50)	ND(0.50)	ND(0.50)	ND(0.50)	ND(5.0)
M35P356L03	3504 Hampshire Glen Court	11/8/2011		ND(0.50)	ND(0.50)	ND(0.50)	ND(0.50)	ND(0.50)	ND(0.50)	ND(0.50)	ND(0.50)	ND(0.50)	ND(5.0)
M35P356L03	3504 Hampshire Glen Court	12/6/2011		ND(0.50)	ND(0.50)	ND(0.50)	ND(0.50)	ND(0.50)	ND(0.50)	ND(0.50)	ND(0.50)	ND(0.50)	ND(5.0)
M35P356L03	3504 Hampshire Glen Court	1/10/2012		ND(0.50)	ND(0.50)	ND(0.50)	ND(0.50)	ND(0.50)	ND(0.50)	ND(0.50)	ND(0.50)	ND(0.50)	ND(5.0)
M35P356L03	3504 Hampshire Glen Court	2/7/2012		ND(0.50)	ND(0.50)	ND(0.50)	ND(0.50)	ND(0.50)	ND(0.50)	ND(0.50)	ND(0.50)	ND(0.50)	ND(5.0)
M35P356L03	3504 Hampshire Glen Court	3/6/2012		ND(0.50)	ND(0.50)	ND(0.50)	ND(0.50)	ND(0.50)	ND(0.50)	ND(0.50)	ND(0.50)	ND(0.50)	ND(5.0)
M35P356L03	3504 Hampshire Glen Court	4/3/2012		ND(0.50)	ND(0.50)	ND(0.50)	ND(0.50)	ND(0.50)	ND(0.50)	ND(0.50)	ND(0.50)	ND(0.50)	ND(5.0)

Table 1 - Historical Private Supply Well Analytical Table

Inactive Exxon Facility #28077
14258 Jarrettsville Pike
Phoenix, Maryland

Map/Parcel/Lot	Address	Sample Date	POET Sample Point	MTBE (µg/L)	Benzene (µg/L)	Toluene (µg/L)	Ethyl-benzene (µg/L)	Total Xylenes (µg/L)	Naph-thalene (µg/L)	DIPE (µg/L)	ETBE (µg/L)	TAME (µg/L)	TBA (µg/L)
M35P356L03	3504 Hampshire Glen Court	5/8/2012		ND(0.50)	ND(0.50)	ND(0.50)	ND(0.50)	ND(0.50)	ND(0.50)	ND(0.50)	ND(0.50)	ND(0.50)	ND(5.0)
M35P356L03	3504 Hampshire Glen Court	6/5/2012		ND(0.50)	ND(0.50)	ND(0.50)	ND(0.50)	ND(0.50)	ND(0.50)	ND(0.50)	ND(0.50)	ND(0.50)	ND(5.0)
M35P356L03	3504 Hampshire Glen Court	7/12/2012		ND(0.50)	ND(0.50)	2.2	ND(0.50)	ND(0.50)	ND(0.50)	ND(0.50)	ND(0.50)	ND(0.50)	ND(5.0)
M35P356L03	3504 Hampshire Glen Court	8/7/2012		ND(0.50)	ND(0.50)	ND(0.50)	ND(0.50)	ND(0.50)	ND(0.50)	ND(0.50)	ND(0.50)	ND(0.50)	ND(5.0)
M35P356L03	3504 Hampshire Glen Court	9/11/2012		ND(0.50)	ND(0.50)	ND(0.50)	ND(0.50)	ND(0.50)	ND(0.50)	ND(0.50)	ND(0.50)	ND(0.50)	ND(5.0)
M35P356L03	3504 Hampshire Glen Court	10/2/2012		ND(0.50)	ND(0.50)	ND(0.50)	ND(0.50)	ND(0.50)	ND(0.50)	ND(0.50)	ND(0.50)	ND(0.50)	ND(5.0)
M35P356L03	3504 Hampshire Glen Court	11/6/2012		ND(0.50)	ND(0.50)	ND(0.50)	ND(0.50)	ND(0.50)	ND(0.50)	ND(0.50)	ND(0.50)	ND(0.50)	ND(5.0)
M35P356L03	3504 Hampshire Glen Court	12/4/2012		ND(0.50)	ND(0.50)	ND(0.50)	ND(0.50)	ND(0.50)	ND(0.50)	ND(0.50)	ND(0.50)	ND(0.50)	ND(5.0)
M35P356L03	3504 Hampshire Glen Court	1/8/2013		ND(0.50)	ND(0.50)	ND(0.50)	ND(0.50)	ND(0.50)	ND(0.50)	ND(0.50)	ND(0.50)	ND(0.50)	ND(5.0)
M35P356L03	3504 Hampshire Glen Court	2/5/2013		ND(0.50)	ND(0.50)	ND(0.50)	ND(0.50)	ND(0.50)	ND(0.50)	ND(0.50)	ND(0.50)	ND(0.50)	ND(5.0)
M35P356L03	3504 Hampshire Glen Court	3/5/2013		ND(0.50)	ND(0.50)	ND(0.50)	ND(0.50)	ND(0.50)	ND(0.50)	ND(0.50)	ND(0.50)	ND(0.50)	ND(5.0)
M35P356L03	3504 Hampshire Glen Court	4/2/2013		ND(0.50)	ND(0.50)	ND(0.50)	ND(0.50)	ND(0.50)	ND(0.50)	ND(0.50)	ND(0.50)	ND(0.50)	ND(5.0)
M35P356L03	3504 Hampshire Glen Court	5/7/2013		ND(0.50)	ND(0.50)	ND(0.50)	ND(0.50)	ND(0.50)	ND(0.50)	ND(0.50)	ND(0.50)	ND(0.50)	ND(5.0)
M35P356L03	3504 Hampshire Glen Court	6/4/2013		ND(0.50)	ND(0.50)	ND(0.50)	ND(0.50)	ND(0.50)	ND(0.50)	ND(0.50)	ND(0.50)	ND(0.50)	ND(5.0)
M35P356L03	3504 Hampshire Glen Court	8/6/2013		ND(0.50)	ND(0.50)	ND(0.50)	ND(0.50)	ND(0.50)	ND(0.50)	ND(0.50)	ND(0.50)	ND(0.50)	ND(5.0)
M35P356L03	3504 Hampshire Glen Court	11/5/2013		ND(0.50)	ND(0.50)	ND(0.50)	ND(0.50)	ND(0.50)	ND(0.50)	ND(0.50)	ND(0.50)	ND(0.50)	ND(5.0)
M35P356L03	3504 Hampshire Glen Court	12/3/2013		ND(0.50)	ND(0.50)	ND(0.50)	ND(0.50)	ND(0.50)	ND(0.50)	ND(0.50)	ND(0.50)	ND(0.50)	ND(5.0)
M35P356L03	3504 Hampshire Glen Court	1/7/2014		ND(0.50)	ND(0.50)	ND(0.50)	ND(0.50)	ND(0.50)	ND(0.50)	ND(0.50)	ND(0.50)	ND(0.50)	ND(5.0)
M35P356L03	3504 Hampshire Glen Court	2/4/2014		ND(0.50)	ND(0.50)	ND(0.50)	ND(0.50)	ND(0.50)	ND(0.50)	ND(0.50)	ND(0.50)	ND(0.50)	ND(5.0)
M35P356L03	3504 Hampshire Glen Court	3/4/2014		ND(0.50)	ND(0.50)	ND(0.50)	ND(0.50)	ND(0.50)	ND(0.50)	ND(0.50)	ND(0.50)	ND(0.50)	ND(5.0)
M35P356L03	3504 Hampshire Glen Court	4/8/2014		ND(0.50)	ND(0.50)	ND(0.50)	ND(0.50)	ND(0.50)	ND(0.50)	ND(0.50)	ND(0.50)	ND(0.50)	ND(5.0)
M35P356L03	3504 Hampshire Glen Court	5/6/2014		ND(0.50)	ND(0.50)	ND(0.50)	ND(0.50)	ND(0.50)	ND(0.50)	ND(0.50)	ND(0.50)	ND(0.50)	ND(5.0)
M35P356L03	3504 Hampshire Glen Court	8/5/2014		ND(0.50)	ND(0.50)	ND(0.50)	ND(0.50)	ND(0.50)	ND(0.50)	ND(0.50)	ND(0.50)	ND(0.50)	ND(5.0)
M35P356L03	3504 Hampshire Glen Court	10/23/2014		ND(0.50)	ND(0.50)	ND(0.50)	ND(0.50)	ND(0.50)	ND(0.50)	ND(0.50)	ND(0.50)	ND(0.50)	ND(5.0)
M35P356L03	3504 Hampshire Glen Court	11/4/2014		ND(0.50)	ND(0.50)	ND(0.50)	ND(0.50)	ND(0.50)	ND(0.50)	ND(0.50)	ND(0.50)	ND(0.50)	ND(5.0)
M35P356L03	3504 Hampshire Glen Court	1/8/2015		ND(0.5)	ND(0.5)	ND(0.5)	ND(0.5)	ND(0.5)	ND(0.50)	ND(0.50)	ND(0.50)	ND(0.50)	ND(25.0)
M35P356L03	3504 Hampshire Glen Court	2/3/2015		ND(0.5)	ND(0.5)	ND(0.5)	ND(0.5)	ND(0.5)	ND(0.5)	ND(0.5)	ND(0.5)	ND(0.5)	ND(25)
M35P356L03	3504 Hampshire Glen Court	3/3/2015		ND(0.5)	ND(0.5)	ND(0.5)	ND(0.5)	ND(0.5)	ND(0.5)	ND(0.5)	ND(0.5)	ND(0.5)	ND(25)
M35P356L03	3504 Hampshire Glen Court	4/7/2015		ND(0.5)	ND(0.5)	ND(0.5)	ND(0.5)	ND(0.5)	ND(0.5)	ND(0.5)	ND(0.5)	ND(0.5)	ND(25)
M35P356L03	3504 Hampshire Glen Court	6/2/2015		ND(0.5)	ND(0.5)	ND(0.5)	ND(0.5)	ND(0.5)	ND(0.5)	ND(0.5)	ND(0.5)	ND(0.5)	ND(25)

Table 1 - Historical Private Supply Well Analytical Table

Inactive Exxon Facility #28077
14258 Jarrettsville Pike
Phoenix, Maryland

Map/Parcel/Lot	Address	Sample Date	POET Sample Point	MTBE (µg/L)	Benzene (µg/L)	Toluene (µg/L)	Ethyl-benzene (µg/L)	Total Xylenes (µg/L)	Naph-thalene (µg/L)	DIPE (µg/L)	ETBE (µg/L)	TAME (µg/L)	TBA (µg/L)
M35P356L03	3504 Hampshire Glen Court	7/14/2015		ND(0.5)	ND(0.5)	ND(0.5)	ND(0.5)	ND(0.5)	ND(0.5)	ND(0.5)	ND(0.5)	ND(0.5)	ND(25)
M35P356L03	3504 Hampshire Glen Court	8/4/2015		ND(0.5)	ND(0.5)	ND(0.5)	ND(0.5)	ND(0.5)	ND(0.5)	ND(0.5)	ND(0.5)	ND(0.5)	ND(25)
M35P356L03	3504 Hampshire Glen Court	10/5/2015		ND(0.5)	ND(0.5)	ND(0.5)	ND(0.5)	ND(0.5)	ND(0.5)	ND(0.5)	ND(0.5)	ND(0.5)	ND(25)
M35P356L03	3504 Hampshire Glen Court	11/2/2015		ND(0.5)	ND(0.5)	ND(0.5)	ND(0.5)	ND(0.5)	ND(0.5)	ND(0.5)	ND(0.5)	ND(0.5)	ND(25)
M35P356L03	3504 Hampshire Glen Court	12/7/2015		ND(0.5)	ND(0.5)	ND(0.5)	ND(0.5)	ND(0.5)	ND(0.5)	ND(0.5)	ND(0.5)	ND(0.5)	ND(25)
M35P356L23	3505 Hampshire Glen Court	3/3/2006		ND(0.50)	ND(0.50)	ND(0.50)	ND(0.50)	ND(0.50)	ND(0.50)	ND(0.50)	ND(0.50)	ND(0.50)	ND(5.0)
M35P356L23	3505 Hampshire Glen Court	3/18/2006		ND(0.50)	ND(0.50)	ND(0.50)	ND(0.50)	ND(0.50)	ND(0.50)	ND(0.50)	ND(0.50)	ND(0.50)	ND(5.0)
M35P356L23	3505 Hampshire Glen Court	3/27/2006		ND(0.50)	ND(0.50)	ND(0.50)	ND(0.50)	ND(0.50)	ND(0.50)	ND(0.50)	ND(0.50)	ND(0.50)	ND(5.0)
M35P356L23	3505 Hampshire Glen Court	4/3/2006		ND(0.50)	ND(0.50)	ND(0.50)	ND(0.50)	ND(0.50)	ND(0.50)	ND(0.50)	ND(0.50)	ND(0.50)	ND(5.0)
M35P356L23	3505 Hampshire Glen Court	4/10/2006		ND(0.50)	ND(0.50)	ND(0.50)	ND(0.50)	ND(0.50)	ND(0.50)	ND(0.50)	ND(0.50)	ND(0.50)	ND(5.0)
M35P356L23	3505 Hampshire Glen Court	4/17/2006		ND(0.50)	ND(0.50)	ND(0.50)	ND(0.50)	ND(0.50)	ND(0.50)	ND(0.50)	ND(0.50)	ND(0.50)	ND(5.0)
M35P356L23	3505 Hampshire Glen Court	4/24/2006		ND(0.50)	ND(0.50)	ND(0.50)	ND(0.50)	ND(0.50)	ND(0.50)	ND(0.50)	ND(0.50)	ND(0.50)	ND(5.0)
M35P356L23	3505 Hampshire Glen Court	5/1/2006		ND(0.50)	ND(0.50)	ND(0.50)	ND(0.50)	ND(0.50)	ND(0.50)	ND(0.50)	ND(0.50)	ND(0.50)	ND(5.0)
M35P356L23	3505 Hampshire Glen Court	5/8/2006		ND(0.50)	ND(0.50)	ND(0.50)	ND(0.50)	ND(0.50)	ND(0.50)	ND(0.50)	ND(0.50)	ND(0.50)	ND(5.0)
M35P356L23	3505 Hampshire Glen Court	5/15/2006		0.24 J	ND(0.50)	ND(0.50)	ND(0.50)	ND(0.50)	ND(0.50)	ND(0.50)	ND(0.50)	ND(0.50)	ND(5.0)
M35P356L23	3505 Hampshire Glen Court	5/22/2006		0.21 J	ND(0.50)	ND(0.50)	ND(0.50)	ND(0.50)	ND(0.50)	ND(0.50)	ND(0.50)	ND(0.50)	ND(5.0)
M35P356L23	3505 Hampshire Glen Court	5/31/2006		0.45 J	ND(0.50)	ND(0.50)	ND(0.50)	ND(0.50)	ND(0.50)	ND(0.50)	ND(0.50)	ND(0.50)	ND(5.0)
M35P356L23	3505 Hampshire Glen Court	6/5/2006		0.39 J	ND(0.50)	ND(0.50)	ND(0.50)	ND(0.50)	ND(0.50)	ND(0.50)	ND(0.50)	ND(0.50)	ND(5.0)
M35P356L23	3505 Hampshire Glen Court	6/12/2006		0.39 J	ND(0.50)	ND(0.50)	ND(0.50)	ND(0.50)	ND(0.50)	ND(0.50)	ND(0.50)	ND(0.50)	ND(5.0)
M35P356L23	3505 Hampshire Glen Court	6/19/2006		0.58	ND(0.50)	ND(0.50)	ND(0.50)	ND(0.50)	ND(0.50)	ND(0.50)	0.080 J	ND(0.50)	ND(5.0)
M35P356L23	3505 Hampshire Glen Court	7/5/2006		0.75	ND(0.50)	ND(0.50)	ND(0.50)	ND(0.50)	ND(0.50)	ND(0.50)	0.15 J	ND(0.50)	ND(5.0)
M35P356L23	3505 Hampshire Glen Court	7/10/2006		0.39 J	ND(0.50)	ND(0.50)	ND(0.50)	ND(0.50)	ND(0.50)	ND(0.50)	ND(0.50)	ND(0.50)	ND(5.0)
M35P356L23	3505 Hampshire Glen Court	7/31/2006		0.97	ND(0.50)	ND(0.50)	ND(0.50)	ND(0.50)	ND(0.50)	ND(0.50)	ND(0.50)	ND(0.50)	ND(5.0)
M35P356L23	3505 Hampshire Glen Court	8/7/2006		0.55	ND(0.50)	ND(0.50)	ND(0.50)	ND(0.50)	ND(0.50)	ND(0.50)	ND(0.50)	ND(0.50)	ND(5.0)
M35P356L23	3505 Hampshire Glen Court	8/14/2006		0.39 J	ND(0.50)	ND(0.50)	ND(0.50)	ND(0.50)	ND(0.50)	ND(0.50)	ND(0.50)	ND(0.50)	ND(5.0)
M35P356L23	3505 Hampshire Glen Court	8/21/2006		0.33 J	ND(0.50)	ND(0.50)	ND(0.50)	ND(0.50)	ND(0.50)	ND(0.50)	ND(0.50)	ND(0.50)	ND(5.0)
M35P356L23	3505 Hampshire Glen Court	8/28/2006		0.38 J	ND(0.50)	ND(0.50)	ND(0.50)	ND(0.50)	ND(0.50)	ND(0.50)	ND(0.50)	ND(0.50)	ND(5.0)
M35P356L23	3505 Hampshire Glen Court	9/6/2006		0.82	ND(0.50)	ND(0.50)	ND(0.50)	ND(0.50)	ND(0.50)	ND(0.50)	ND(0.50)	ND(0.50)	ND(5.0)
M35P356L23	3505 Hampshire Glen Court	9/11/2006		0.56	ND(0.50)	ND(0.50)	ND(0.50)	ND(0.50)	ND(0.50)	ND(0.50)	ND(0.50)	ND(0.50)	ND(5.0)
M35P356L23	3505 Hampshire Glen Court	9/25/2006		0.98	ND(0.50)	ND(0.50)	ND(0.50)	ND(0.50)	ND(0.50)	ND(0.50)	0.11 J	ND(0.50)	ND(5.0)

Table 1 - Historical Private Supply Well Analytical Table

Inactive Exxon Facility #28077
14258 Jarrettsville Pike
Phoenix, Maryland

Map/Parcel/Lot	Address	Sample Date	POET Sample Point	MTBE (µg/L)	Benzene (µg/L)	Toluene (µg/L)	Ethyl-benzene (µg/L)	Total Xylenes (µg/L)	Naph-thalene (µg/L)	DIPE (µg/L)	ETBE (µg/L)	TAME (µg/L)	TBA (µg/L)
M35P356L23	3505 Hampshire Glen Court	10/2/2006		0.94	ND(0.50)	ND(0.50)	ND(0.50)	ND(0.50)	ND(0.50)	ND(0.50)	ND(0.50)	ND(0.50)	ND(5.0)
M35P356L23	3505 Hampshire Glen Court	10/9/2006		1.8	ND(0.50)	ND(0.50)	ND(0.50)	ND(0.50)	ND(0.50)	ND(0.50)	0.18 J	ND(0.50)	ND(5.0)
M35P356L23	3505 Hampshire Glen Court	10/16/2006		1.6	ND(0.50)	ND(0.50)	ND(0.50)	ND(0.50)	ND(0.50)	ND(0.50)	0.16 J	ND(0.50)	ND(5.0)
M35P356L23	3505 Hampshire Glen Court	10/23/2006		1.1	ND(0.50)	ND(0.50)	ND(0.50)	ND(0.50)	ND(0.50)	ND(0.50)	ND(0.50)	ND(0.50)	ND(5.0)
M35P356L23	3505 Hampshire Glen Court	10/30/2006		0.83	ND(0.50)	ND(0.50)	ND(0.50)	ND(0.50)	ND(0.50)	ND(0.50)	0.089 J	ND(0.50)	ND(5.0)
M35P356L23	3505 Hampshire Glen Court	11/6/2006		1.5	ND(0.50)	ND(0.50)	ND(0.50)	ND(0.50)	ND(0.50)	ND(0.50)	0.13 J	ND(0.50)	ND(5.0)
M35P356L23	3505 Hampshire Glen Court	11/13/2006		2.1	ND(0.50)	ND(0.50)	ND(0.50)	ND(0.50)	ND(0.50)	ND(0.50)	0.16 J	ND(0.50)	ND(5.0)
M35P356L23	3505 Hampshire Glen Court	11/20/2006		1.3	ND(0.50)	ND(0.50)	ND(0.50)	ND(0.50)	ND(0.50)	ND(0.50)	0.11 J	ND(0.50)	ND(5.0)
M35P356L23	3505 Hampshire Glen Court	11/27/2006		1.9	ND(0.50)	ND(0.50)	ND(0.50)	ND(0.50)	ND(0.50)	ND(0.50)	0.11 J	ND(0.50)	ND(5.0)
M35P356L23	3505 Hampshire Glen Court	12/4/2006		0.85	ND(0.50)	ND(0.50)	ND(0.50)	ND(0.50)	ND(0.50)	ND(0.50)	ND(0.50)	ND(0.50)	ND(5.0)
M35P356L23	3505 Hampshire Glen Court	12/18/2006		0.78	ND(0.50)	ND(0.50)	ND(0.50)	ND(0.50)	ND(0.50)	ND(0.50)	ND(0.50)	ND(0.50)	ND(5.0)
M35P356L23	3505 Hampshire Glen Court	1/22/2007		0.87	ND(0.50)	ND(0.50)	ND(0.50)	ND(0.50)	ND(0.50)	ND(0.50)	ND(0.50)	ND(0.50)	ND(5.0)
M35P356L23	3505 Hampshire Glen Court	2/5/2007		0.95	ND(0.50)	ND(0.50)	ND(0.50)	ND(0.50)	ND(0.50)	ND(0.50)	ND(0.50)	ND(0.50)	ND(5.0)
M35P356L23	3505 Hampshire Glen Court	2/21/2007		0.64	ND(0.50)	ND(0.50)	ND(0.50)	ND(0.50)	ND(0.50)	ND(0.50)	ND(0.50)	ND(0.50)	ND(5.0)
M35P356L23	3505 Hampshire Glen Court	3/5/2007		0.85	ND(0.50)	ND(0.50)	ND(0.50)	ND(0.50)	ND(0.50)	ND(0.50)	ND(0.50)	ND(0.50)	ND(5.0)
M35P356L23	3505 Hampshire Glen Court	3/19/2007		1.4	ND(0.50)	ND(0.50)	ND(0.50)	ND(0.50)	ND(0.50)	ND(0.50)	0.076 J	ND(0.50)	ND(5.0)
M35P356L23	3505 Hampshire Glen Court	4/2/2007		0.91	ND(0.50)	ND(0.50)	ND(0.50)	ND(0.50)	ND(0.50)	ND(0.50)	ND(0.50)	ND(0.50)	ND(5.0)
M35P356L23	3505 Hampshire Glen Court	4/16/2007		1.2	ND(0.50)	ND(0.50)	ND(0.50)	ND(0.50)	ND(0.50)	ND(0.50)	ND(0.50)	ND(0.50)	ND(5.0)
M35P356L23	3505 Hampshire Glen Court	4/30/2007		0.84	ND(0.50)	ND(0.50)	ND(0.50)	ND(0.50)	ND(0.50)	ND(0.50)	ND(0.50)	ND(0.50)	ND(5.0)
M35P356L23	3505 Hampshire Glen Court	5/14/2007		0.53	ND(0.50)	ND(0.50)	ND(0.50)	ND(0.50)	ND(0.50)	ND(0.50)	ND(0.50)	ND(0.50)	ND(5.0)
M35P356L23	3505 Hampshire Glen Court	5/30/2007		0.37 J	ND(0.50)	0.072 J	ND(0.50)	ND(0.50)	ND(0.50)	ND(0.50)	ND(0.50)	ND(0.50)	ND(5.0)
M35P356L23	3505 Hampshire Glen Court	6/11/2007		0.32 J	ND(0.50)	ND(0.50)	ND(0.50)	ND(0.50)	ND(0.50)	ND(0.50)	ND(0.50)	ND(0.50)	ND(5.0)
M35P356L23	3505 Hampshire Glen Court	6/25/2007		0.35 J	ND(0.50)	ND(0.50)	ND(0.50)	ND(0.50)	ND(0.50)	ND(0.50)	ND(0.50)	ND(0.50)	ND(5.0)
M35P356L23	3505 Hampshire Glen Court	7/9/2007		0.50	ND(0.50)	0.070 J	ND(0.50)	ND(0.50)	ND(0.50)	ND(0.50)	ND(0.50)	ND(0.50)	ND(5.0)
M35P356L23	3505 Hampshire Glen Court	8/20/2007		3.2	ND(0.50)	0.059 J	ND(0.50)	ND(0.50)	ND(0.50)	ND(0.50)	ND(0.50)	ND(0.50)	ND(5.0)
M35P356L23	3505 Hampshire Glen Court	10/29/2007		1.4	ND(0.50)	ND(0.50)	ND(0.50)	ND(0.50)	ND(0.50)	ND(0.50)	ND(0.50)	ND(0.50)	ND(5.0)
M35P356L23	3505 Hampshire Glen Court	11/12/2007		1.7	ND(0.50)	ND(0.50)	ND(0.50)	ND(0.50)	ND(0.50)	ND(0.50)	ND(0.50)	ND(0.50)	ND(5.0)
M35P356L23	3505 Hampshire Glen Court	11/26/2007		1.4	ND(0.50)	ND(0.50)	ND(0.50)	ND(0.50)	ND(0.50)	ND(0.50)	ND(0.50)	ND(0.50)	ND(5.0)
M35P356L23	3505 Hampshire Glen Court	12/10/2007		1.7	ND(0.50)	ND(0.50)	ND(0.50)	ND(0.50)	ND(0.50)	ND(0.50)	ND(0.50)	ND(0.50)	ND(5.0)
M35P356L23	3505 Hampshire Glen Court	1/7/2008		1.8	ND(0.50)	ND(0.50)	ND(0.50)	ND(0.50)	ND(0.50)	ND(0.50)	ND(0.50)	ND(0.50)	ND(5.0)

Table 1 - Historical Private Supply Well Analytical Table

Inactive Exxon Facility #28077
14258 Jarrettsville Pike
Phoenix, Maryland

Map/Parcel/Lot	Address	Sample Date	POET Sample Point	MTBE (µg/L)	Benzene (µg/L)	Toluene (µg/L)	Ethyl-benzene (µg/L)	Total Xylenes (µg/L)	Naph-thalene (µg/L)	DIPE (µg/L)	ETBE (µg/L)	TAME (µg/L)	TBA (µg/L)
M35P356L23	3505 Hampshire Glen Court	2/6/2008		1.4	ND(0.50)	0.055 J	ND(0.50)	ND(0.50)	ND(0.50)	ND(0.50)	ND(0.50)	ND(0.50)	ND(5.0)
M35P356L23	3505 Hampshire Glen Court	3/3/2008		1.4	ND(0.50)	0.083 J	ND(0.50)	ND(0.50)	ND(0.50)	ND(0.50)	ND(0.50)	ND(0.50)	ND(5.0)
M35P356L23	3505 Hampshire Glen Court	4/7/2008		0.87	ND(0.50)	ND(0.50)	ND(0.50)	ND(0.50)	ND(0.50)	ND(0.50)	ND(0.50)	ND(0.50)	ND(5.0)
M35P356L23	3505 Hampshire Glen Court	5/5/2008		0.63	ND(0.50)	0.15 J	ND(0.50)	ND(0.50)	ND(0.50)	ND(0.50)	ND(0.50)	ND(0.50)	ND(5.0)
M35P356L23	3505 Hampshire Glen Court	6/2/2008		0.52	ND(0.50)	ND(0.50)	ND(0.50)	ND(0.50)	ND(0.50)	ND(0.50)	ND(0.50)	ND(0.50)	ND(5.0)
M35P356L23	3505 Hampshire Glen Court	7/7/2008		0.40 J	ND(0.50)	ND(0.50)	ND(0.50)	ND(0.50)	ND(0.50)	ND(0.50)	ND(0.50)	ND(0.50)	ND(5.0)
M35P356L23	3505 Hampshire Glen Court	9/8/2008		0.79	ND(0.50)	ND(0.50)	ND(0.50)	ND(0.50)	ND(0.50)	ND(0.50)	ND(0.50)	ND(0.50)	ND(5.0)
M35P356L23	3505 Hampshire Glen Court	10/6/2008		0.91	ND(0.50)	0.084 J	ND(0.50)	ND(0.50)	ND(0.50)	ND(0.50)	ND(0.50)	ND(0.50)	ND(5.0)
M35P356L23	3505 Hampshire Glen Court	11/3/2008		0.66	ND(0.50)	ND(0.50)	ND(0.50)	ND(0.50)	ND(0.50)	ND(0.50)	ND(0.50)	ND(0.50)	ND(5.0)
M35P356L23	3505 Hampshire Glen Court	12/1/2008		0.46 J	ND(0.50)	ND(0.50)	ND(0.50)	ND(0.50)	ND(0.50)	ND(0.50)	ND(0.50)	ND(0.50)	ND(5.0)
M35P356L23	3505 Hampshire Glen Court	1/5/2009		0.70	ND(0.50)	ND(0.50)	ND(0.50)	ND(0.50)	ND(0.50)	ND(0.50)	ND(0.50)	ND(0.50)	ND(5.0)
M35P356L23	3505 Hampshire Glen Court	2/2/2009		0.69	ND(0.50)	ND(0.50)	ND(0.50)	ND(0.50)	ND(0.50)	ND(0.50)	ND(0.50)	ND(0.50)	ND(5.0)
M35P356L23	3505 Hampshire Glen Court	3/4/2009		0.63	ND(0.50)	ND(0.50)	ND(0.50)	ND(0.50)	ND(0.50)	ND(0.50)	ND(0.50)	ND(0.50)	ND(5.0)
M35P356L23	3505 Hampshire Glen Court	4/9/2009		0.67	ND(0.50)	ND(0.50)	ND(0.50)	ND(0.50)	ND(0.50)	ND(0.50)	ND(0.50)	ND(0.50)	ND(5.0)
M35P356L23	3505 Hampshire Glen Court	5/4/2009		0.37 J	ND(0.50)	ND(0.50)	ND(0.50)	ND(0.50)	ND(0.50)	ND(0.50)	ND(0.50)	ND(0.50)	ND(5.0)
M35P356L23	3505 Hampshire Glen Court	7/6/2009		0.25 J	ND(0.50)	0.072 J	ND(0.50)	ND(0.50)	ND(0.50)	ND(0.50)	ND(0.50)	ND(0.50)	ND(5.0)
M35P356L23	3505 Hampshire Glen Court	8/4/2009		0.36 J	ND(0.50)	0.080 J	ND(0.50)	ND(0.50)	ND(0.50)	ND(0.50)	ND(0.50)	ND(0.50)	ND(5.0)
M35P356L23	3505 Hampshire Glen Court	8/31/2009		0.28 J	ND(0.50)	0.089 J	ND(0.50)	ND(0.50)	ND(0.50)	ND(0.50)	ND(0.50)	ND(0.50)	ND(5.0)
M35P356L23	3505 Hampshire Glen Court	10/7/2009		0.33 J	ND(0.50)	0.052 J	ND(0.50)	ND(0.50)	ND(0.50)	ND(0.50)	ND(0.50)	ND(0.50)	ND(5.0)
M35P356L23	3505 Hampshire Glen Court	11/2/2009		0.41 J	ND(0.50)	0.055 J	ND(0.50)	ND(0.50)	ND(0.50)	ND(0.50)	ND(0.50)	ND(0.50)	ND(5.0)
M35P356L23	3505 Hampshire Glen Court	1/4/2010		0.11 J	ND(0.50)	ND(0.50)	ND(0.50)	ND(0.50)	ND(0.50)	ND(0.50)	ND(0.50)	ND(0.50)	ND(5.0)
M35P356L23	3505 Hampshire Glen Court	2/1/2010		0.11 J	ND(0.50)	ND(0.50)	ND(0.50)	ND(0.50)	ND(0.50)	ND(0.50)	ND(0.50)	ND(0.50)	ND(5.0)
M35P356L23	3505 Hampshire Glen Court	3/1/2010		0.15 J	ND(0.50)	ND(0.50)	ND(0.50)	ND(0.50)	ND(0.50)	ND(0.50)	ND(0.50)	ND(0.50)	ND(5.0)
M35P356L23	3505 Hampshire Glen Court	4/5/2010		0.094 J	ND(0.50)	0.11 J	ND(0.50)	ND(0.50)	ND(0.50)	ND(0.50)	ND(0.50)	ND(0.50)	ND(5.0)
M35P356L23	3505 Hampshire Glen Court	5/4/2010		ND(0.50)	ND(0.50)	0.060 J	ND(0.50)	ND(0.50)	ND(0.50)	ND(0.50)	ND(0.50)	ND(0.50)	ND(5.0)
M35P356L23	3505 Hampshire Glen Court	6/7/2010		ND(0.50)	ND(0.50)	ND(0.50)	ND(0.50)	ND(0.50)	ND(0.50)	ND(0.50)	ND(0.50)	ND(0.50)	ND(5.0)
M35P356L23	3505 Hampshire Glen Court	7/12/2010		ND(0.50)	ND(0.50)	0.11 J	ND(0.50)	ND(0.50)	ND(0.50)	ND(0.50)	ND(0.50)	ND(0.50)	ND(5.0)
M35P356L23	3505 Hampshire Glen Court	8/2/2010		ND(0.50)	ND(0.50)	0.17 J	ND(0.50)	ND(0.50)	ND(0.50)	ND(0.50)	ND(0.50)	ND(0.50)	ND(5.0)
M35P356L23	3505 Hampshire Glen Court	12/6/2010		ND(0.50)	ND(0.50)	ND(0.50)	ND(0.50)	ND(0.50)	ND(0.50)	ND(0.50)	ND(0.50)	ND(0.50)	ND(5.0)
M35P356L23	3505 Hampshire Glen Court	1/3/2011		ND(0.50)	ND(0.50)	ND(0.50)	ND(0.50)	ND(0.50)	ND(0.50)	ND(0.50)	ND(0.50)	ND(0.50)	ND(5.0)

Table 1 - Historical Private Supply Well Analytical Table

Inactive Exxon Facility #28077
14258 Jarrettsville Pike
Phoenix, Maryland

Map/Parcel/Lot	Address	Sample Date	POET Sample Point	MTBE (µg/L)	Benzene (µg/L)	Toluene (µg/L)	Ethyl-benzene (µg/L)	Total Xylenes (µg/L)	Naph-thalene (µg/L)	DIPE (µg/L)	ETBE (µg/L)	TAME (µg/L)	TBA (µg/L)
M35P356L23	3505 Hampshire Glen Court	2/7/2011		0.42 J	ND(0.50)	ND(0.50)	ND(0.50)	ND(0.50)	ND(0.50)	ND(0.50)	ND(0.50)	ND(0.50)	ND(5.0)
M35P356L23	3505 Hampshire Glen Court	3/7/2011		ND(0.50)	ND(0.50)	ND(0.50)	ND(0.50)	ND(0.50)	ND(0.50)	ND(0.50)	ND(0.50)	ND(0.50)	ND(5.0)
M35P356L23	3505 Hampshire Glen Court	4/4/2011		ND(0.50)	ND(0.50)	ND(0.50)	ND(0.50)	ND(0.50)	ND(0.50)	ND(0.50)	ND(0.50)	ND(0.50)	ND(5.0)
M35P356L23	3505 Hampshire Glen Court	5/2/2011		ND(0.50)	ND(0.50)	ND(0.50)	ND(0.50)	ND(0.50)	ND(0.50)	ND(0.50)	ND(0.50)	ND(0.50)	ND(5.0)
M35P356L23	3505 Hampshire Glen Court	6/6/2011		0.099 J	ND(0.50)	0.12 J	ND(0.50)	ND(0.50)	ND(0.50)	ND(0.50)	ND(0.50)	ND(0.50)	ND(5.0)
M35P356L23	3505 Hampshire Glen Court	7/11/2011		0.10 J	ND(0.50)	0.17 J	ND(0.50)	ND(0.50)	ND(0.50)	ND(0.50)	ND(0.50)	ND(0.50)	ND(5.0)
M35P356L23	3505 Hampshire Glen Court	8/2/2011		0.13 J	ND(0.50)	0.17 J	ND(0.50)	ND(0.50)	ND(0.50)	ND(0.50)	ND(0.50)	ND(0.50)	ND(5.0)
M35P356L23	3505 Hampshire Glen Court	10/3/2011		ND(0.50)	ND(0.50)	ND(0.50)	ND(0.50)	ND(0.50)	ND(0.50)	ND(0.50)	ND(0.50)	ND(0.50)	ND(5.0)
M35P356L23	3505 Hampshire Glen Court	12/5/2011		0.22 J	ND(0.50)	ND(0.50)	ND(0.50)	ND(0.50)	ND(0.50)	ND(0.50)	ND(0.50)	ND(0.50)	ND(5.0)
M35P356L23	3505 Hampshire Glen Court	1/9/2012		0.12 J	ND(0.50)	ND(0.50)	ND(0.50)	ND(0.50)	ND(0.50)	ND(0.50)	ND(0.50)	ND(0.50)	ND(5.0)
M35P356L23	3505 Hampshire Glen Court	3/5/2012		0.095 J	ND(0.50)	ND(0.50)	ND(0.50)	ND(0.50)	ND(0.50)	ND(0.50)	ND(0.50)	ND(0.50)	ND(5.0)
M35P356L23	3505 Hampshire Glen Court	4/2/2012		0.11 J	ND(0.50)	ND(0.50)	ND(0.50)	ND(0.50)	ND(0.50)	ND(0.50)	ND(0.50)	ND(0.50)	ND(5.0)
M35P356L23	3505 Hampshire Glen Court	5/7/2012		ND(0.50)	ND(0.50)	ND(0.50)	ND(0.50)	ND(0.50)	ND(0.50)	ND(0.50)	ND(0.50)	ND(0.50)	ND(5.0)
M35P356L23	3505 Hampshire Glen Court	7/2/2012		0.18 J	ND(0.50)	ND(0.50)	ND(0.50)	ND(0.50)	ND(0.50)	ND(0.50)	ND(0.50)	ND(0.50)	ND(5.0)
M35P356L23	3505 Hampshire Glen Court	10/1/2012		0.087 J	ND(0.50)	0.10 J	ND(0.50)	ND(0.50)	ND(0.50)	ND(0.50)	ND(0.50)	ND(0.50)	ND(5.0)
M35P356L23	3505 Hampshire Glen Court	11/6/2012		0.18 J	ND(0.50)	ND(0.50)	ND(0.50)	ND(0.50)	ND(0.50)	ND(0.50)	ND(0.50)	ND(0.50)	ND(5.0)
M35P356L23	3505 Hampshire Glen Court	1/7/2013		0.090 J	ND(0.50)	ND(0.50)	ND(0.50)	ND(0.50)	ND(0.50)	ND(0.50)	ND(0.50)	ND(0.50)	ND(5.0)
M35P356L23	3505 Hampshire Glen Court	6/3/2013		0.12 J	ND(0.50)	ND(0.50)	ND(0.50)	ND(0.50)	ND(0.50)	ND(0.50)	ND(0.50)	ND(0.50)	ND(5.0)
M35P356L23	3505 Hampshire Glen Court	8/5/2013		ND(0.50)	ND(0.50)	0.062 J	ND(0.50)	ND(0.50)	ND(0.50)	ND(0.50)	ND(0.50)	ND(0.50)	ND(5.0)
M35P356L23	3505 Hampshire Glen Court	1/20/2014		0.16 J	ND(0.50)	ND(0.50)	ND(0.50)	ND(0.50)	ND(0.50)	ND(0.50)	ND(0.50)	ND(0.50)	ND(5.0)
M35P356L23	3505 Hampshire Glen Court	2/3/2014		ND(0.50)	ND(0.50)	ND(0.50)	ND(0.50)	ND(0.50)	ND(0.50)	ND(0.50)	ND(0.50)	ND(0.50)	ND(5.0)
M35P356L23	3505 Hampshire Glen Court	3/6/2014		ND(0.50)	ND(0.50)	ND(0.50)	ND(0.50)	ND(0.50)	ND(0.50)	ND(0.50)	ND(0.50)	ND(0.50)	ND(5.0)
M35P356L23	3505 Hampshire Glen Court	4/7/2014		ND(0.50)	ND(0.50)	ND(0.50)	ND(0.50)	ND(0.50)	ND(0.50)	ND(0.50)	ND(0.50)	ND(0.50)	ND(5.0)
M35P356L23	3505 Hampshire Glen Court	5/5/2014		ND(0.50)	ND(0.50)	ND(0.50)	ND(0.50)	ND(0.50)	ND(0.50)	ND(0.50)	ND(0.50)	ND(0.50)	ND(5.0)
M35P356L23	3505 Hampshire Glen Court	9/8/2014		0.11 J	ND(0.50)	0.11 J	ND(0.50)	ND(0.50)	ND(0.50)	ND(0.50)	ND(0.50)	ND(0.50)	ND(5.0)
M35P356L23	3505 Hampshire Glen Court	11/3/2014		0.17 J	ND(0.50)	ND(0.50)	ND(0.50)	ND(0.50)	ND(0.50)	ND(0.50)	ND(0.50)	ND(0.50)	ND(5.0)
M35P356L23	3505 Hampshire Glen Court	12/1/2014		ND(0.50)	ND(0.50)	ND(0.50)	ND(0.50)	ND(0.50)	ND(0.50)	ND(0.50)	ND(0.50)	ND(0.50)	ND(5.0)
M35P356L23	3505 Hampshire Glen Court	1/5/2015		ND(0.5)	ND(0.5)	ND(0.5)	ND(0.5)	ND(0.5)	ND(0.5)	ND(0.5)	ND(0.5)	ND(0.5)	ND(25)
M35P356L23	3505 Hampshire Glen Court	2/2/2015		ND(0.5)	ND(0.5)	ND(0.5)	ND(0.5)	ND(0.5)	ND(0.5)	ND(0.5)	ND(0.5)	ND(0.5)	ND(25)
M35P356L23	3505 Hampshire Glen Court	4/6/2015		ND(0.5)	ND(0.5)	ND(0.5)	ND(0.5)	ND(0.5)	ND(0.5)	ND(0.5)	ND(0.5)	ND(0.5)	ND(25)

Table 1 - Historical Private Supply Well Analytical Table

Inactive Exxon Facility #28077
14258 Jarrettsville Pike
Phoenix, Maryland

Map/Parcel/Lot	Address	Sample Date	POET Sample Point	MTBE (µg/L)	Benzene (µg/L)	Toluene (µg/L)	Ethyl-benzene (µg/L)	Total Xylenes (µg/L)	Naph-thalene (µg/L)	DIPE (µg/L)	ETBE (µg/L)	TAME (µg/L)	TBA (µg/L)
M35P356L23	3505 Hampshire Glen Court	5/4/2015		ND(0.5)	ND(0.5)	ND(0.5)	ND(0.5)	ND(0.5)	ND(0.5)	ND(0.5)	ND(0.5)	ND(0.5)	ND(25)
M35P356L23	3505 Hampshire Glen Court	7/6/2015		ND(0.5)	ND(0.5)	ND(0.5)	ND(0.5)	ND(0.5)	ND(0.5)	ND(0.5)	ND(0.5)	ND(0.5)	ND(25)
M35P356L23	3505 Hampshire Glen Court	9/14/2015		ND(0.5)	ND(0.5)	ND(0.5)	ND(0.5)	ND(0.5)	ND(0.5)	ND(0.5)	ND(0.5)	ND(0.5)	ND(25)
M35P356L23	3505 Hampshire Glen Court	10/5/2015		ND(0.5)	ND(0.5)	ND(0.5)	ND(0.5)	ND(0.5)	ND(0.5)	ND(0.5)	ND(0.5)	ND(0.5)	ND(25)
M35P356L23	3505 Hampshire Glen Court	12/7/2015		ND(0.5)	ND(0.5)	ND(0.5)	ND(0.5)	ND(0.5)	ND(0.5)	ND(0.5)	ND(0.5)	ND(0.5)	ND(25)
M35P356L04	3506 Hampshire Glen Court	3/3/2006		1.5	ND(0.50)	ND(0.50)	ND(0.50)	ND(0.50)	ND(0.50)	ND(0.50)	ND(0.50)	0.23 J	ND(5.0)
M35P356L04	3506 Hampshire Glen Court	3/20/2006		2.5	ND(0.50)	ND(0.50)	ND(0.50)	ND(0.50)	ND(0.50)	ND(0.50)	ND(0.50)	0.42 J	ND(5.0)
M35P356L04	3506 Hampshire Glen Court	3/28/2006		2.5	ND(0.50)	ND(0.50)	ND(0.50)	ND(0.50)	ND(0.50)	ND(0.50)	ND(0.50)	0.36 J	ND(5.0)
M35P356L04	3506 Hampshire Glen Court	3/31/2006		2.5	ND(0.50)	ND(0.50)	ND(0.50)	ND(0.50)	ND(0.50)	ND(0.50)	ND(0.50)	0.35 J	ND(5.0)
M35P356L04	3506 Hampshire Glen Court	4/4/2006		2.3	ND(0.50)	ND(0.50)	ND(0.50)	ND(0.50)	ND(0.50)	ND(0.50)	ND(0.50)	0.32 J	ND(5.0)
M35P356L04	3506 Hampshire Glen Court	4/7/2006		2.8	ND(0.50)	ND(0.50)	ND(0.50)	ND(0.50)	ND(0.50)	ND(0.50)	ND(0.50)	0.36 J	ND(5.0)
M35P356L04	3506 Hampshire Glen Court	4/11/2006		3.4	ND(0.50)	ND(0.50)	ND(0.50)	ND(0.50)	ND(0.50)	ND(0.50)	ND(0.50)	0.46 J	ND(5.0)
M35P356L04	3506 Hampshire Glen Court	4/13/2006		3.6	ND(0.50)	ND(0.50)	ND(0.50)	ND(0.50)	ND(0.50)	ND(0.50)	ND(0.50)	0.44 J	ND(5.0)
M35P356L04	3506 Hampshire Glen Court	4/18/2006		3.8	ND(0.50)	ND(0.50)	ND(0.50)	ND(0.50)	ND(0.50)	ND(0.50)	ND(0.50)	0.46 J	ND(5.0)
M35P356L04	3506 Hampshire Glen Court	4/21/2006		4.8	ND(0.50)	ND(0.50)	ND(0.50)	ND(0.50)	ND(0.50)	ND(0.50)	ND(0.50)	0.55	ND(5.0)
M35P356L04	3506 Hampshire Glen Court	4/25/2006		5.2	ND(0.50)	ND(0.50)	ND(0.50)	ND(0.50)	ND(0.50)	ND(0.50)	ND(0.50)	0.51	ND(5.0)
M35P356L04	3506 Hampshire Glen Court	5/2/2006	PE	ND(0.50)	ND(0.50)	ND(0.50)	ND(0.50)	ND(0.50)	ND(0.50)	ND(0.50)	ND(0.50)	ND(0.50)	ND(5.0)
M35P356L04	3506 Hampshire Glen Court	5/2/2006	PI	7.3	ND(0.50)	ND(0.50)	ND(0.50)	ND(0.50)	ND(0.50)	ND(0.50)	ND(0.50)	0.52	ND(5.0)
M35P356L04	3506 Hampshire Glen Court	5/2/2006	PM	ND(0.50)	ND(0.50)	ND(0.50)	ND(0.50)	ND(0.50)	ND(0.50)	ND(0.50)	ND(0.50)	ND(0.50)	ND(5.0)
M35P356L04	3506 Hampshire Glen Court	5/9/2006	PE	ND(0.50)	ND(0.50)	ND(0.50)	ND(0.50)	ND(0.50)	ND(0.50)	ND(0.50)	ND(0.50)	ND(0.50)	ND(5.0)
M35P356L04	3506 Hampshire Glen Court	5/9/2006	PI	10.2	ND(0.50)	ND(0.50)	ND(0.50)	ND(0.50)	ND(0.50)	ND(0.50)	ND(0.50)	0.63	ND(5.0)
M35P356L04	3506 Hampshire Glen Court	5/9/2006	PM	ND(0.50)	ND(0.50)	ND(0.50)	ND(0.50)	ND(0.50)	ND(0.50)	ND(0.50)	ND(0.50)	ND(0.50)	ND(5.0)
M35P356L04	3506 Hampshire Glen Court	5/16/2006	PE	ND(0.50)	ND(0.50)	ND(0.50)	ND(0.50)	ND(0.50)	ND(0.50)	ND(0.50)	ND(0.50)	ND(0.50)	ND(5.0)
M35P356L04	3506 Hampshire Glen Court	5/16/2006	PI	8.3	ND(0.50)	ND(0.50)	ND(0.50)	ND(0.50)	ND(0.50)	ND(0.50)	ND(0.50)	0.56	ND(5.0)
M35P356L04	3506 Hampshire Glen Court	5/16/2006	PM	ND(0.50)	ND(0.50)	ND(0.50)	ND(0.50)	ND(0.50)	ND(0.50)	ND(0.50)	ND(0.50)	ND(0.50)	ND(5.0)
M35P356L04	3506 Hampshire Glen Court	5/23/2006	PE	ND(0.50)	ND(0.50)	ND(0.50)	ND(0.50)	ND(0.50)	ND(0.50)	ND(0.50)	ND(0.50)	ND(0.50)	ND(5.0)
M35P356L04	3506 Hampshire Glen Court	5/23/2006	PI	12.7	ND(0.50)	ND(0.50)	ND(0.50)	ND(0.50)	ND(0.50)	ND(0.50)	ND(0.50)	0.68	ND(5.0)
M35P356L04	3506 Hampshire Glen Court	5/23/2006	PM	ND(0.50)	ND(0.50)	ND(0.50)	ND(0.50)	ND(0.50)	ND(0.50)	ND(0.50)	ND(0.50)	ND(0.50)	ND(5.0)
M35P356L04	3506 Hampshire Glen Court	5/30/2006	PE	ND(0.50)	ND(0.50)	ND(0.50)	ND(0.50)	ND(0.50)	ND(0.50)	ND(0.50)	ND(0.50)	ND(0.50)	ND(5.0)
M35P356L04	3506 Hampshire Glen Court	5/30/2006	PI	19.5	ND(0.50)	ND(0.50)	ND(0.50)	ND(0.50)	ND(0.50)	ND(0.50)	ND(0.50)	0.92	ND(5.0)

Table 1 - Historical Private Supply Well Analytical Table

Inactive Exxon Facility #28077
14258 Jarrettsville Pike
Phoenix, Maryland

Map/Parcel/Lot	Address	Sample Date	POET Sample Point	MTBE (µg/L)	Benzene (µg/L)	Toluene (µg/L)	Ethyl-benzene (µg/L)	Total Xylenes (µg/L)	Naph-thalene (µg/L)	DIPE (µg/L)	ETBE (µg/L)	TAME (µg/L)	TBA (µg/L)
M35P356L04	3506 Hampshire Glen Court	5/30/2006	PM	ND(0.50)	ND(0.50)	ND(0.50)	ND(0.50)	ND(0.50)	ND(0.50)	ND(0.50)	ND(0.50)	ND(0.50)	ND(5.0)
M35P356L04	3506 Hampshire Glen Court	6/6/2006	PE	ND(0.50)	ND(0.50)	ND(0.50)	ND(0.50)	ND(0.50)	ND(0.50)	ND(0.50)	ND(0.50)	ND(0.50)	ND(5.0)
M35P356L04	3506 Hampshire Glen Court	6/6/2006	PI	14.2	ND(0.50)	ND(0.50)	ND(0.50)	ND(0.50)	ND(0.50)	ND(0.50)	ND(0.50)	0.73	ND(5.0)
M35P356L04	3506 Hampshire Glen Court	6/6/2006	PM	ND(0.50)	ND(0.50)	ND(0.50)	ND(0.50)	ND(0.50)	ND(0.50)	ND(0.50)	ND(0.50)	ND(0.50)	ND(5.0)
M35P356L04	3506 Hampshire Glen Court	6/16/2006	PE	ND(0.50)	ND(0.50)	ND(0.50)	ND(0.50)	ND(0.50)	ND(0.50)	ND(0.50)	ND(0.50)	ND(0.50)	ND(5.0)
M35P356L04	3506 Hampshire Glen Court	6/16/2006	PI	14.9	ND(0.50)	ND(0.50)	ND(0.50)	ND(0.50)	ND(0.50)	ND(0.50)	ND(0.50)	0.86	ND(5.0)
M35P356L04	3506 Hampshire Glen Court	6/16/2006	PM	ND(0.50)	ND(0.50)	ND(0.50)	ND(0.50)	ND(0.50)	ND(0.50)	ND(0.50)	ND(0.50)	ND(0.50)	ND(5.0)
M35P356L04	3506 Hampshire Glen Court	6/20/2006	PE	ND(0.50)	ND(0.50)	ND(0.50)	ND(0.50)	ND(0.50)	ND(0.50)	ND(0.50)	ND(0.50)	ND(0.50)	ND(5.0)
M35P356L04	3506 Hampshire Glen Court	6/20/2006	PI	17.9	ND(0.50)	ND(0.50)	ND(0.50)	ND(0.50)	ND(0.50)	ND(0.50)	ND(0.50)	0.88	ND(5.0)
M35P356L04	3506 Hampshire Glen Court	6/20/2006	PM	ND(0.50)	ND(0.50)	ND(0.50)	ND(0.50)	ND(0.50)	ND(0.50)	ND(0.50)	ND(0.50)	ND(0.50)	ND(5.0)
M35P356L04	3506 Hampshire Glen Court	6/27/2006	PE	ND(0.50)	ND(0.50)	ND(0.50)	ND(0.50)	ND(0.50)	ND(0.50)	ND(0.50)	ND(0.50)	ND(0.50)	ND(5.0)
M35P356L04	3506 Hampshire Glen Court	6/27/2006	PI	11.5	ND(0.50)	ND(0.50)	ND(0.50)	ND(0.50)	ND(0.50)	ND(0.50)	ND(0.50)	1.2	ND(5.0)
M35P356L04	3506 Hampshire Glen Court	6/27/2006	PM	ND(0.50)	ND(0.50)	ND(0.50)	ND(0.50)	ND(0.50)	ND(0.50)	ND(0.50)	ND(0.50)	ND(0.50)	ND(5.0)
M35P356L04	3506 Hampshire Glen Court	7/6/2006	PE	ND(0.50)	ND(0.50)	ND(0.50)	ND(0.50)	ND(0.50)	ND(0.50)	ND(0.50)	ND(0.50)	ND(0.50)	ND(5.0)
M35P356L04	3506 Hampshire Glen Court	7/6/2006	PI	7.4	ND(0.50)	ND(0.50)	ND(0.50)	ND(0.50)	ND(0.50)	ND(0.50)	ND(0.50)	1.3	ND(5.0)
M35P356L04	3506 Hampshire Glen Court	7/6/2006	PM	ND(0.50)	ND(0.50)	ND(0.50)	ND(0.50)	ND(0.50)	ND(0.50)	ND(0.50)	ND(0.50)	ND(0.50)	ND(5.0)
M35P356L04	3506 Hampshire Glen Court	7/11/2006	PE	ND(0.50)	ND(0.50)	ND(0.50)	ND(0.50)	ND(0.50)	ND(0.50)	ND(0.50)	ND(0.50)	ND(0.50)	ND(5.0)
M35P356L04	3506 Hampshire Glen Court	7/11/2006	PI	5.0	ND(0.50)	ND(0.50)	ND(0.50)	ND(0.50)	ND(0.50)	ND(0.50)	ND(0.50)	0.90	ND(5.0)
M35P356L04	3506 Hampshire Glen Court	7/11/2006	PM	ND(0.50)	ND(0.50)	ND(0.50)	ND(0.50)	ND(0.50)	ND(0.50)	ND(0.50)	ND(0.50)	ND(0.50)	ND(5.0)
M35P356L04	3506 Hampshire Glen Court	7/18/2006	PE	ND(0.50)	ND(0.50)	ND(0.50)	ND(0.50)	ND(0.50)	ND(0.50)	ND(0.50)	ND(0.50)	ND(0.50)	ND(5.0)
M35P356L04	3506 Hampshire Glen Court	7/18/2006	PI	6.2	ND(0.50)	ND(0.50)	ND(0.50)	ND(0.50)	ND(0.50)	ND(0.50)	ND(0.50)	0.85	ND(5.0)
M35P356L04	3506 Hampshire Glen Court	7/18/2006	PM	0.23 J	ND(0.50)	ND(0.50)	ND(0.50)	ND(0.50)	ND(0.50)	ND(0.50)	ND(0.50)	ND(0.50)	ND(5.0)
M35P356L04	3506 Hampshire Glen Court	7/25/2006	PE	ND(0.50)	ND(0.50)	ND(0.50)	ND(0.50)	ND(0.50)	ND(0.50)	ND(0.50)	ND(0.50)	ND(0.50)	ND(5.0)
M35P356L04	3506 Hampshire Glen Court	7/25/2006	PI	7.5	ND(0.50)	ND(0.50)	ND(0.50)	ND(0.50)	ND(0.50)	ND(0.50)	ND(0.50)	0.81	ND(5.0)
M35P356L04	3506 Hampshire Glen Court	7/25/2006	PM	0.33 J	ND(0.50)	ND(0.50)	ND(0.50)	ND(0.50)	ND(0.50)	ND(0.50)	ND(0.50)	ND(0.50)	ND(5.0)
M35P356L04	3506 Hampshire Glen Court	8/1/2006	PE	ND(0.50)	ND(0.50)	ND(0.50)	ND(0.50)	ND(0.50)	ND(0.50)	ND(0.50)	ND(0.50)	ND(0.50)	ND(5.0)
M35P356L04	3506 Hampshire Glen Court	8/1/2006	PI	6.3	ND(0.50)	ND(0.50)	ND(0.50)	ND(0.50)	ND(0.50)	ND(0.50)	ND(0.50)	0.89	ND(5.0)
M35P356L04	3506 Hampshire Glen Court	8/1/2006	PM	0.42 J	ND(0.50)	ND(0.50)	ND(0.50)	ND(0.50)	ND(0.50)	ND(0.50)	ND(0.50)	ND(0.50)	ND(5.0)
M35P356L04	3506 Hampshire Glen Court	8/15/2006	PE	ND(0.50)	ND(0.50)	ND(0.50)	ND(0.50)	ND(0.50)	ND(0.50)	ND(0.50)	ND(0.50)	ND(0.50)	ND(5.0)
M35P356L04	3506 Hampshire Glen Court	8/15/2006	PI	4.6	ND(0.50)	ND(0.50)	ND(0.50)	ND(0.50)	ND(0.50)	ND(0.50)	ND(0.50)	0.89	ND(5.0)

Table 1 - Historical Private Supply Well Analytical Table

Inactive Exxon Facility #28077
14258 Jarrettsville Pike
Phoenix, Maryland

Map/Parcel/Lot	Address	Sample Date	POET Sample Point	MTBE (µg/L)	Benzene (µg/L)	Toluene (µg/L)	Ethyl-benzene (µg/L)	Total Xylenes (µg/L)	Naph-thalene (µg/L)	DIPE (µg/L)	ETBE (µg/L)	TAME (µg/L)	TBA (µg/L)
M35P356L04	3506 Hampshire Glen Court	8/15/2006	PM	0.95	ND(0.50)	ND(0.50)	ND(0.50)	ND(0.50)	ND(0.50)	ND(0.50)	ND(0.50)	ND(0.50)	ND(5.0)
M35P356L04	3506 Hampshire Glen Court	8/22/2006	PE	ND(0.50)	ND(0.50)	ND(0.50)	ND(0.50)	ND(0.50)	ND(0.50)	ND(0.50)	ND(0.50)	ND(0.50)	ND(5.0)
M35P356L04	3506 Hampshire Glen Court	8/22/2006	PI	4.8	ND(0.50)	ND(0.50)	ND(0.50)	ND(0.50)	ND(0.50)	ND(0.50)	ND(0.50)	0.96	ND(5.0)
M35P356L04	3506 Hampshire Glen Court	8/22/2006	PM	1.2	ND(0.50)	ND(0.50)	ND(0.50)	ND(0.50)	ND(0.50)	ND(0.50)	ND(0.50)	ND(0.50)	ND(5.0)
M35P356L04	3506 Hampshire Glen Court	8/29/2006	PE	ND(0.50)	ND(0.50)	ND(0.50)	ND(0.50)	ND(0.50)	ND(0.50)	ND(0.50)	ND(0.50)	ND(0.50)	ND(5.0)
M35P356L04	3506 Hampshire Glen Court	8/29/2006	PI	5.5	ND(0.50)	ND(0.50)	ND(0.50)	ND(0.50)	ND(0.50)	ND(0.50)	ND(0.50)	1.2	ND(5.0)
M35P356L04	3506 Hampshire Glen Court	8/29/2006	PM	2.1	ND(0.50)	ND(0.50)	ND(0.50)	ND(0.50)	ND(0.50)	ND(0.50)	ND(0.50)	ND(0.50)	ND(5.0)
M35P356L04	3506 Hampshire Glen Court	9/5/2006	PE	ND(0.50)	ND(0.50)	ND(0.50)	ND(0.50)	ND(0.50)	ND(0.50)	ND(0.50)	ND(0.50)	ND(0.50)	ND(5.0)
M35P356L04	3506 Hampshire Glen Court	9/5/2006	PI	6.6	ND(0.50)	ND(0.50)	ND(0.50)	ND(0.50)	ND(0.50)	ND(0.50)	ND(0.50)	1.1	ND(5.0)
M35P356L04	3506 Hampshire Glen Court	9/5/2006	PM	2.9	ND(0.50)	ND(0.50)	ND(0.50)	ND(0.50)	ND(0.50)	ND(0.50)	ND(0.50)	ND(0.50)	ND(5.0)
M35P356L04	3506 Hampshire Glen Court	9/12/2006	PE	ND(0.50)	ND(0.50)	ND(0.50)	ND(0.50)	ND(0.50)	ND(0.50)	ND(0.50)	ND(0.50)	ND(0.50)	ND(5.0)
M35P356L04	3506 Hampshire Glen Court	9/12/2006	PI	5.3	ND(0.50)	ND(0.50)	ND(0.50)	ND(0.50)	ND(0.50)	ND(0.50)	ND(0.50)	1.1	ND(5.0)
M35P356L04	3506 Hampshire Glen Court	9/12/2006	PM	2.5	ND(0.50)	ND(0.50)	ND(0.50)	ND(0.50)	ND(0.50)	ND(0.50)	ND(0.50)	ND(0.50)	ND(5.0)
M35P356L04	3506 Hampshire Glen Court	9/19/2006	PE	ND(0.50)	ND(0.50)	ND(0.50)	ND(0.50)	ND(0.50)	ND(0.50)	ND(0.50)	ND(0.50)	ND(0.50)	ND(5.0)
M35P356L04	3506 Hampshire Glen Court	9/19/2006	PI	5.8	ND(0.50)	ND(0.50)	ND(0.50)	ND(0.50)	ND(0.50)	ND(0.50)	ND(0.50)	1.2	ND(5.0)
M35P356L04	3506 Hampshire Glen Court	9/19/2006	PM	3.0	ND(0.50)	ND(0.50)	ND(0.50)	ND(0.50)	ND(0.50)	ND(0.50)	ND(0.50)	ND(0.50)	ND(5.0)
M35P356L04	3506 Hampshire Glen Court	9/26/2006	PE	ND(0.50)	ND(0.50)	ND(0.50)	ND(0.50)	ND(0.50)	ND(0.50)	ND(0.50)	ND(0.50)	ND(0.50)	ND(5.0)
M35P356L04	3506 Hampshire Glen Court	9/26/2006	PI	7.0	ND(0.50)	ND(0.50)	ND(0.50)	ND(0.50)	ND(0.50)	ND(0.50)	ND(0.50)	0.70	ND(5.0)
M35P356L04	3506 Hampshire Glen Court	9/26/2006	PM	3.2	ND(0.50)	ND(0.50)	ND(0.50)	ND(0.50)	ND(0.50)	ND(0.50)	ND(0.50)	ND(0.50)	ND(5.0)
M35P356L04	3506 Hampshire Glen Court	10/2/2006	PE	ND(0.50)	ND(0.50)	ND(0.50)	ND(0.50)	ND(0.50)	ND(0.50)	ND(0.50)	ND(0.50)	ND(0.50)	ND(5.0)
M35P356L04	3506 Hampshire Glen Court	10/2/2006	PI	6.4	ND(0.50)	ND(0.50)	ND(0.50)	ND(0.50)	ND(0.50)	ND(0.50)	ND(0.50)	1.4	ND(5.0)
M35P356L04	3506 Hampshire Glen Court	10/2/2006	PM	3.7	ND(0.50)	ND(0.50)	ND(0.50)	ND(0.50)	ND(0.50)	ND(0.50)	ND(0.50)	ND(0.50)	ND(5.0)
M35P356L04	3506 Hampshire Glen Court	10/10/2006	PE	ND(0.50)	ND(0.50)	ND(0.50)	ND(0.50)	ND(0.50)	ND(0.50)	ND(0.50)	ND(0.50)	ND(0.50)	ND(5.0)
M35P356L04	3506 Hampshire Glen Court	10/10/2006	PI	6.4	ND(0.50)	ND(0.50)	ND(0.50)	ND(0.50)	ND(0.50)	ND(0.50)	ND(0.50)	1.3	ND(5.0)
M35P356L04	3506 Hampshire Glen Court	10/10/2006	PM	4.5	ND(0.50)	ND(0.50)	ND(0.50)	ND(0.50)	ND(0.50)	ND(0.50)	ND(0.50)	ND(0.50)	ND(5.0)
M35P356L04	3506 Hampshire Glen Court	10/17/2006	PE	ND(0.50)	ND(0.50)	ND(0.50)	ND(0.50)	ND(0.50)	ND(0.50)	ND(0.50)	ND(0.50)	ND(0.50)	ND(5.0)
M35P356L04	3506 Hampshire Glen Court	10/17/2006	PI	5.9	ND(0.50)	ND(0.50)	ND(0.50)	ND(0.50)	ND(0.50)	ND(0.50)	ND(0.50)	1.1	ND(5.0)
M35P356L04	3506 Hampshire Glen Court	10/17/2006	PM	4.6	ND(0.50)	ND(0.50)	ND(0.50)	ND(0.50)	ND(0.50)	ND(0.50)	ND(0.50)	ND(0.50)	ND(5.0)
M35P356L04	3506 Hampshire Glen Court	10/24/2006	PE	ND(0.50)	ND(0.50)	ND(0.50)	ND(0.50)	ND(0.50)	ND(0.50)	ND(0.50)	ND(0.50)	ND(0.50)	ND(5.0)
M35P356L04	3506 Hampshire Glen Court	10/24/2006	PI	5.6	ND(0.50)	ND(0.50)	ND(0.50)	ND(0.50)	ND(0.50)	ND(0.50)	ND(0.50)	1.1	ND(5.0)

Table 1 - Historical Private Supply Well Analytical Table

Inactive Exxon Facility #28077
14258 Jarrettsville Pike
Phoenix, Maryland

Map/Parcel/Lot	Address	Sample Date	POET Sample Point	MTBE (µg/L)	Benzene (µg/L)	Toluene (µg/L)	Ethyl-benzene (µg/L)	Total Xylenes (µg/L)	Naph-thalene (µg/L)	DIPE (µg/L)	ETBE (µg/L)	TAME (µg/L)	TBA (µg/L)
M35P356L04	3506 Hampshire Glen Court	10/24/2006	PM	5.1	ND(0.50)	ND(0.50)	ND(0.50)	ND(0.50)	ND(0.50)	ND(0.50)	ND(0.50)	ND(0.50)	ND(5.0)
M35P356L04	3506 Hampshire Glen Court	10/30/2006	PE	ND(0.50)	ND(0.50)	ND(0.50)	ND(0.50)	ND(0.50)	ND(0.50)	ND(0.50)	ND(0.50)	ND(0.50)	ND(5.0)
M35P356L04	3506 Hampshire Glen Court	10/30/2006	PI	5.2	ND(0.50)	ND(0.50)	ND(0.50)	ND(0.50)	ND(0.50)	ND(0.50)	ND(0.50)	1.1	ND(5.0)
M35P356L04	3506 Hampshire Glen Court	10/30/2006	PM	5.6	ND(0.50)	ND(0.50)	ND(0.50)	ND(0.50)	ND(0.50)	ND(0.50)	ND(0.50)	ND(0.50)	ND(5.0)
M35P356L04	3506 Hampshire Glen Court	11/6/2006	PE	ND(0.50)	ND(0.50)	ND(0.50)	ND(0.50)	ND(0.50)	ND(0.50)	ND(0.50)	ND(0.50)	ND(0.50)	ND(5.0)
M35P356L04	3506 Hampshire Glen Court	11/6/2006	PI	5.4	ND(0.50)	ND(0.50)	ND(0.50)	ND(0.50)	ND(0.50)	ND(0.50)	ND(0.50)	0.94	ND(5.0)
M35P356L04	3506 Hampshire Glen Court	11/6/2006	PM	5.2	ND(0.50)	ND(0.50)	ND(0.50)	ND(0.50)	ND(0.50)	ND(0.50)	ND(0.50)	ND(0.50)	ND(5.0)
M35P356L04	3506 Hampshire Glen Court	11/13/2006	PE	ND(0.50)	ND(0.50)	ND(0.50)	ND(0.50)	ND(0.50)	ND(0.50)	ND(0.50)	ND(0.50)	ND(0.50)	ND(5.0)
M35P356L04	3506 Hampshire Glen Court	11/13/2006	PI	4.6	ND(0.50)	ND(0.50)	ND(0.50)	ND(0.50)	ND(0.50)	ND(0.50)	ND(0.50)	0.94	ND(5.0)
M35P356L04	3506 Hampshire Glen Court	11/13/2006	PM	5.4	ND(0.50)	ND(0.50)	ND(0.50)	ND(0.50)	ND(0.50)	ND(0.50)	ND(0.50)	ND(0.50)	ND(5.0)
M35P356L04	3506 Hampshire Glen Court	11/20/2006	PE	ND(0.50)	ND(0.50)	ND(0.50)	ND(0.50)	ND(0.50)	ND(0.50)	ND(0.50)	ND(0.50)	ND(0.50)	ND(5.0)
M35P356L04	3506 Hampshire Glen Court	11/20/2006	PI	4.6	ND(0.50)	ND(0.50)	ND(0.50)	ND(0.50)	ND(0.50)	ND(0.50)	ND(0.50)	0.95	ND(5.0)
M35P356L04	3506 Hampshire Glen Court	11/20/2006	PM	4.5	ND(0.50)	ND(0.50)	ND(0.50)	ND(0.50)	ND(0.50)	ND(0.50)	ND(0.50)	ND(0.50)	ND(5.0)
M35P356L04	3506 Hampshire Glen Court	11/20/2006	PM2	1.0	ND(0.50)	ND(0.50)	ND(0.50)	ND(0.50)	ND(0.50)	ND(0.50)	ND(0.50)	ND(0.50)	ND(5.0)
M35P356L04	3506 Hampshire Glen Court	12/4/2006	PE	ND(0.50)	ND(0.50)	ND(0.50)	ND(0.50)	ND(0.50)	ND(0.50)	ND(0.50)	ND(0.50)	ND(0.50)	ND(5.0)
M35P356L04	3506 Hampshire Glen Court	12/4/2006	PI	3.9	ND(0.50)	ND(0.50)	ND(0.50)	ND(0.50)	ND(0.50)	ND(0.50)	ND(0.50)	0.92	ND(5.0)
M35P356L04	3506 Hampshire Glen Court	12/4/2006	PM	4.9	ND(0.50)	ND(0.50)	ND(0.50)	ND(0.50)	ND(0.50)	ND(0.50)	ND(0.50)	ND(0.50)	ND(5.0)
M35P356L04	3506 Hampshire Glen Court	12/12/2006	PE	ND(0.50)	ND(0.50)	ND(0.50)	ND(0.50)	ND(0.50)	ND(0.50)	ND(0.50)	ND(0.50)	ND(0.50)	ND(5.0)
M35P356L04	3506 Hampshire Glen Court	12/12/2006	PI	7.1	ND(0.50)	ND(0.50)	ND(0.50)	ND(0.50)	ND(0.50)	ND(0.50)	ND(0.50)	0.81	ND(5.0)
M35P356L04	3506 Hampshire Glen Court	12/12/2006	PM	4.8	ND(0.50)	ND(0.50)	ND(0.50)	ND(0.50)	ND(0.50)	ND(0.50)	ND(0.50)	ND(0.50)	ND(5.0)
M35P356L04	3506 Hampshire Glen Court	12/18/2006	PE	ND(0.50)	ND(0.50)	ND(0.50)	ND(0.50)	ND(0.50)	ND(0.50)	ND(0.50)	ND(0.50)	ND(0.50)	ND(5.0)
M35P356L04	3506 Hampshire Glen Court	12/18/2006	PI	5.8	ND(0.50)	ND(0.50)	ND(0.50)	ND(0.50)	ND(0.50)	ND(0.50)	ND(0.50)	0.41 J	ND(5.0)
M35P356L04	3506 Hampshire Glen Court	12/18/2006	PM	ND(0.50)	ND(0.50)	ND(0.50)	ND(0.50)	ND(0.50)	ND(0.50)	ND(0.50)	ND(0.50)	ND(0.50)	ND(5.0)
M35P356L04	3506 Hampshire Glen Court	1/8/2007	PE	ND(0.50)	ND(0.50)	ND(0.50)	ND(0.50)	ND(0.50)	ND(0.50)	ND(0.50)	ND(0.50)	ND(0.50)	ND(5.0)
M35P356L04	3506 Hampshire Glen Court	1/8/2007	PI	4.4	ND(0.50)	ND(0.50)	ND(0.50)	ND(0.50)	ND(0.50)	ND(0.50)	ND(0.50)	0.29 J	ND(5.0)
M35P356L04	3506 Hampshire Glen Court	1/8/2007	PM	ND(0.50)	ND(0.50)	ND(0.50)	ND(0.50)	ND(0.50)	ND(0.50)	ND(0.50)	ND(0.50)	ND(0.50)	ND(5.0)
M35P356L04	3506 Hampshire Glen Court	1/22/2007	PE	ND(0.50)	ND(0.50)	ND(0.50)	ND(0.50)	ND(0.50)	ND(0.50)	ND(0.50)	ND(0.50)	ND(0.50)	ND(5.0)
M35P356L04	3506 Hampshire Glen Court	1/22/2007	PI	4.3	ND(0.50)	ND(0.50)	ND(0.50)	ND(0.50)	ND(0.50)	ND(0.50)	ND(0.50)	0.18 J	ND(5.0)
M35P356L04	3506 Hampshire Glen Court	1/22/2007	PM	ND(0.50)	ND(0.50)	ND(0.50)	ND(0.50)	ND(0.50)	ND(0.50)	ND(0.50)	ND(0.50)	ND(0.50)	ND(5.0)
M35P356L04	3506 Hampshire Glen Court	2/5/2007	PE	ND(0.50)	ND(0.50)	ND(0.50)	ND(0.50)	ND(0.50)	ND(0.50)	ND(0.50)	ND(0.50)	ND(0.50)	ND(5.0)

Table 1 - Historical Private Supply Well Analytical Table

Inactive Exxon Facility #28077
14258 Jarrettsville Pike
Phoenix, Maryland

Map/Parcel/Lot	Address	Sample Date	POET Sample Point	MTBE (µg/L)	Benzene (µg/L)	Toluene (µg/L)	Ethyl-benzene (µg/L)	Total Xylenes (µg/L)	Naph-thalene (µg/L)	DIPE (µg/L)	ETBE (µg/L)	TAME (µg/L)	TBA (µg/L)
M35P356L04	3506 Hampshire Glen Court	2/5/2007	PI	5.9	ND(0.50)	13.2	ND(0.50)	ND(0.50)	ND(0.50)	ND(0.50)	ND(0.50)	0.41 J	ND(5.0)
M35P356L04	3506 Hampshire Glen Court	2/5/2007	PM	ND(0.50)	ND(0.50)	ND(0.50)	ND(0.50)	ND(0.50)	ND(0.50)	ND(0.50)	ND(0.50)	ND(0.50)	ND(5.0)
M35P356L04	3506 Hampshire Glen Court	2/21/2007	PE	ND(0.50)	ND(0.50)	ND(0.50)	ND(0.50)	ND(0.50)	ND(0.50)	ND(0.50)	ND(0.50)	ND(0.50)	ND(5.0)
M35P356L04	3506 Hampshire Glen Court	2/21/2007	PI	6.6	ND(0.50)	1.9	ND(0.50)	ND(0.50)	ND(0.50)	ND(0.50)	ND(0.50)	0.33 J	ND(5.0)
M35P356L04	3506 Hampshire Glen Court	2/21/2007	PM	ND(0.50)	ND(0.50)	ND(0.50)	ND(0.50)	ND(0.50)	ND(0.50)	ND(0.50)	ND(0.50)	ND(0.50)	ND(5.0)
M35P356L04	3506 Hampshire Glen Court	3/5/2007	PE	ND(0.50)	ND(0.50)	ND(0.50)	ND(0.50)	ND(0.50)	ND(0.50)	ND(0.50)	ND(0.50)	ND(0.50)	ND(5.0)
M35P356L04	3506 Hampshire Glen Court	3/5/2007	PI	4.7	ND(0.50)	0.25 J	ND(0.50)	ND(0.50)	ND(0.50)	ND(0.50)	ND(0.50)	0.28 J	ND(5.0)
M35P356L04	3506 Hampshire Glen Court	3/5/2007	PM	ND(0.50)	ND(0.50)	ND(0.50)	ND(0.50)	ND(0.50)	ND(0.50)	ND(0.50)	ND(0.50)	ND(0.50)	ND(5.0)
M35P356L04	3506 Hampshire Glen Court	3/19/2007	PE	ND(0.50)	ND(0.50)	ND(0.50)	ND(0.50)	ND(0.50)	ND(0.50)	ND(0.50)	ND(0.50)	ND(0.50)	ND(5.0)
M35P356L04	3506 Hampshire Glen Court	3/19/2007	PI	2.9	ND(0.50)	0.65	ND(0.50)	ND(0.50)	ND(0.50)	ND(0.50)	ND(0.50)	0.22 J	ND(5.0)
M35P356L04	3506 Hampshire Glen Court	3/19/2007	PM	ND(0.50)	ND(0.50)	ND(0.50)	ND(0.50)	ND(0.50)	ND(0.50)	ND(0.50)	ND(0.50)	ND(0.50)	ND(5.0)
M35P356L04	3506 Hampshire Glen Court	4/2/2007	PE	ND(0.50)	ND(0.50)	ND(0.50)	ND(0.50)	ND(0.50)	ND(0.50)	ND(0.50)	ND(0.50)	ND(0.50)	ND(5.0)
M35P356L04	3506 Hampshire Glen Court	4/2/2007	PI	1.9	ND(0.50)	ND(0.50)	ND(0.50)	ND(0.50)	ND(0.50)	ND(0.50)	ND(0.50)	0.25 J	ND(5.0)
M35P356L04	3506 Hampshire Glen Court	4/2/2007	PM	ND(0.50)	ND(0.50)	ND(0.50)	ND(0.50)	ND(0.50)	ND(0.50)	ND(0.50)	ND(0.50)	ND(0.50)	ND(5.0)
M35P356L04	3506 Hampshire Glen Court	4/16/2007	PE	ND(0.50)	ND(0.50)	ND(0.50)	ND(0.50)	ND(0.50)	ND(0.50)	ND(0.50)	ND(0.50)	ND(0.50)	ND(5.0)
M35P356L04	3506 Hampshire Glen Court	4/16/2007	PI	3.3	ND(0.50)	ND(0.50)	ND(0.50)	ND(0.50)	ND(0.50)	ND(0.50)	ND(0.50)	0.20 J	ND(5.0)
M35P356L04	3506 Hampshire Glen Court	4/16/2007	PM	ND(0.50)	ND(0.50)	ND(0.50)	ND(0.50)	ND(0.50)	ND(0.50)	ND(0.50)	ND(0.50)	ND(0.50)	ND(5.0)
M35P356L04	3506 Hampshire Glen Court	4/30/2007	PE	ND(0.50)	ND(0.50)	ND(0.50)	ND(0.50)	ND(0.50)	ND(0.50)	ND(0.50)	ND(0.50)	ND(0.50)	ND(5.0)
M35P356L04	3506 Hampshire Glen Court	4/30/2007	PI	3.6	ND(0.50)	ND(0.50)	ND(0.50)	ND(0.50)	ND(0.50)	ND(0.50)	ND(0.50)	0.19 J	ND(5.0)
M35P356L04	3506 Hampshire Glen Court	4/30/2007	PM	ND(0.50)	ND(0.50)	ND(0.50)	ND(0.50)	ND(0.50)	ND(0.50)	ND(0.50)	ND(0.50)	ND(0.50)	ND(5.0)
M35P356L04	3506 Hampshire Glen Court	5/14/2007	PE	ND(0.50)	ND(0.50)	ND(0.50)	ND(0.50)	ND(0.50)	ND(0.50)	ND(0.50)	ND(0.50)	ND(0.50)	ND(5.0)
M35P356L04	3506 Hampshire Glen Court	5/14/2007	PI	2.3	ND(0.50)	ND(0.50)	ND(0.50)	ND(0.50)	ND(0.50)	ND(0.50)	ND(0.50)	0.19 J	ND(5.0)
M35P356L04	3506 Hampshire Glen Court	5/14/2007	PM	ND(0.50)	ND(0.50)	ND(0.50)	ND(0.50)	ND(0.50)	ND(0.50)	ND(0.50)	ND(0.50)	ND(0.50)	ND(5.0)
M35P356L04	3506 Hampshire Glen Court	5/30/2007	PE	ND(0.50)	ND(0.50)	ND(0.50)	ND(0.50)	ND(0.50)	ND(0.50)	ND(0.50)	ND(0.50)	ND(0.50)	ND(5.0)
M35P356L04	3506 Hampshire Glen Court	5/30/2007	PI	5.7	ND(0.50)	ND(0.50)	ND(0.50)	ND(0.50)	ND(0.50)	ND(0.50)	ND(0.50)	0.26 J	ND(5.0)
M35P356L04	3506 Hampshire Glen Court	5/30/2007	PM	ND(0.50)	ND(0.50)	ND(0.50)	ND(0.50)	ND(0.50)	ND(0.50)	ND(0.50)	ND(0.50)	ND(0.50)	ND(5.0)
M35P356L04	3506 Hampshire Glen Court	6/11/2007	PE	ND(0.50)	ND(0.50)	ND(0.50)	ND(0.50)	ND(0.50)	ND(0.50)	ND(0.50)	ND(0.50)	ND(0.50)	ND(5.0)
M35P356L04	3506 Hampshire Glen Court	6/11/2007	PI	4.5	ND(0.50)	ND(0.50)	ND(0.50)	ND(0.50)	ND(0.50)	ND(0.50)	ND(0.50)	0.16 J	ND(5.0)
M35P356L04	3506 Hampshire Glen Court	6/11/2007	PM	ND(0.50)	ND(0.50)	ND(0.50)	ND(0.50)	ND(0.50)	ND(0.50)	ND(0.50)	ND(0.50)	ND(0.50)	ND(5.0)
M35P356L04	3506 Hampshire Glen Court	6/25/2007	PE	ND(0.50)	ND(0.50)	ND(0.50)	ND(0.50)	ND(0.50)	ND(0.50)	ND(0.50)	ND(0.50)	ND(0.50)	ND(5.0)

Table 1 - Historical Private Supply Well Analytical Table

Inactive Exxon Facility #28077
14258 Jarrettsville Pike
Phoenix, Maryland

Map/Parcel/Lot	Address	Sample Date	POET Sample Point	MTBE (µg/L)	Benzene (µg/L)	Toluene (µg/L)	Ethyl-benzene (µg/L)	Total Xylenes (µg/L)	Naph-thalene (µg/L)	DIPE (µg/L)	ETBE (µg/L)	TAME (µg/L)	TBA (µg/L)
M35P356L04	3506 Hampshire Glen Court	6/25/2007	PI	4.0	ND(0.50)	ND(0.50)	ND(0.50)	ND(0.50)	ND(0.50)	ND(0.50)	ND(0.50)	0.20 J	ND(5.0)
M35P356L04	3506 Hampshire Glen Court	6/25/2007	PM	ND(0.50)	ND(0.50)	ND(0.50)	ND(0.50)	ND(0.50)	ND(0.50)	ND(0.50)	ND(0.50)	ND(0.50)	ND(5.0)
M35P356L04	3506 Hampshire Glen Court	7/10/2007	PE	ND(0.50)	ND(0.50)	ND(0.50)	ND(0.50)	ND(0.50)	ND(0.50)	ND(0.50)	ND(0.50)	ND(0.50)	ND(5.0)
M35P356L04	3506 Hampshire Glen Court	7/10/2007	PI	7.4	ND(0.50)	ND(0.50)	ND(0.50)	ND(0.50)	ND(0.50)	ND(0.50)	ND(0.50)	0.24 J	ND(5.0)
M35P356L04	3506 Hampshire Glen Court	7/10/2007	PM	ND(0.50)	ND(0.50)	ND(0.50)	ND(0.50)	ND(0.50)	ND(0.50)	ND(0.50)	ND(0.50)	ND(0.50)	ND(5.0)
M35P356L04	3506 Hampshire Glen Court	7/23/2007	PE	ND(0.50)	ND(0.50)	ND(0.50)	ND(0.50)	ND(0.50)	ND(0.50)	ND(0.50)	ND(0.50)	ND(0.50)	ND(5.0)
M35P356L04	3506 Hampshire Glen Court	7/23/2007	PI	9.9	ND(0.50)	ND(0.50)	ND(0.50)	ND(0.50)	ND(0.50)	ND(0.50)	ND(0.50)	0.35 J	ND(5.0)
M35P356L04	3506 Hampshire Glen Court	7/23/2007	PM	ND(0.50)	ND(0.50)	ND(0.50)	ND(0.50)	ND(0.50)	ND(0.50)	ND(0.50)	ND(0.50)	ND(0.50)	ND(5.0)
M35P356L04	3506 Hampshire Glen Court	8/6/2007	PE	ND(0.50)	ND(0.50)	ND(0.50)	ND(0.50)	ND(0.50)	ND(0.50)	ND(0.50)	ND(0.50)	ND(0.50)	ND(5.0)
M35P356L04	3506 Hampshire Glen Court	8/6/2007	PI	5.6	ND(0.50)	ND(0.50)	ND(0.50)	ND(0.50)	ND(0.50)	ND(0.50)	ND(0.50)	0.26 J	ND(5.0)
M35P356L04	3506 Hampshire Glen Court	8/6/2007	PM	0.10 J	ND(0.50)	ND(0.50)	ND(0.50)	ND(0.50)	ND(0.50)	ND(0.50)	ND(0.50)	ND(0.50)	ND(5.0)
M35P356L04	3506 Hampshire Glen Court	9/5/2007	PE	ND(0.50)	ND(0.50)	ND(0.50)	ND(0.50)	ND(0.50)	ND(0.50)	ND(0.50)	ND(0.50)	ND(0.50)	ND(5.0)
M35P356L04	3506 Hampshire Glen Court	9/5/2007	PI	4.7	ND(0.50)	ND(0.50)	ND(0.50)	ND(0.50)	ND(0.50)	ND(0.50)	ND(0.50)	0.24 J	ND(5.0)
M35P356L04	3506 Hampshire Glen Court	9/5/2007	PM	0.31 J	ND(0.50)	ND(0.50)	ND(0.50)	ND(0.50)	ND(0.50)	ND(0.50)	ND(0.50)	ND(0.50)	ND(5.0)
M35P356L04	3506 Hampshire Glen Court	9/17/2007	PE	ND(0.50)	ND(0.50)	ND(0.50)	ND(0.50)	ND(0.50)	ND(0.50)	ND(0.50)	ND(0.50)	ND(0.50)	ND(5.0)
M35P356L04	3506 Hampshire Glen Court	9/17/2007	PI	17.8	ND(0.50)	ND(0.50)	ND(0.50)	ND(0.50)	ND(0.50)	ND(0.50)	ND(0.50)	1.0	ND(5.0)
M35P356L04	3506 Hampshire Glen Court	9/17/2007	PM	0.81	ND(0.50)	ND(0.50)	ND(0.50)	ND(0.50)	ND(0.50)	ND(0.50)	ND(0.50)	ND(0.50)	ND(5.0)
M35P356L04	3506 Hampshire Glen Court	10/1/2007	PE	ND(0.50)	ND(0.50)	ND(0.50)	ND(0.50)	ND(0.50)	ND(0.50)	ND(0.50)	ND(0.50)	ND(0.50)	ND(5.0)
M35P356L04	3506 Hampshire Glen Court	10/1/2007	PI	7.6	ND(0.50)	ND(0.50)	ND(0.50)	ND(0.50)	ND(0.50)	ND(0.50)	ND(0.50)	1.0	ND(5.0)
M35P356L04	3506 Hampshire Glen Court	10/1/2007	PM	0.67	ND(0.50)	ND(0.50)	ND(0.50)	ND(0.50)	ND(0.50)	ND(0.50)	ND(0.50)	ND(0.50)	ND(5.0)
M35P356L04	3506 Hampshire Glen Court	10/15/2007	PE	ND(0.50)	ND(0.50)	ND(0.50)	ND(0.50)	ND(0.50)	ND(0.50)	ND(0.50)	ND(0.50)	ND(0.50)	ND(5.0)
M35P356L04	3506 Hampshire Glen Court	10/15/2007	PI	32.1	ND(0.50)	ND(0.50)	ND(0.50)	ND(0.50)	ND(0.50)	ND(0.50)	ND(0.50)	1.2	ND(5.0)
M35P356L04	3506 Hampshire Glen Court	10/15/2007	PM	0.24 J	ND(0.50)	ND(0.50)	ND(0.50)	ND(0.50)	ND(0.50)	ND(0.50)	ND(0.50)	ND(0.50)	ND(5.0)
M35P356L04	3506 Hampshire Glen Court	10/29/2007	PE	ND(0.50)	ND(0.50)	ND(0.50)	ND(0.50)	ND(0.50)	ND(0.50)	ND(0.50)	ND(0.50)	ND(0.50)	ND(5.0)
M35P356L04	3506 Hampshire Glen Court	10/29/2007	PI	10.5	ND(0.50)	ND(0.50)	ND(0.50)	ND(0.50)	ND(0.50)	ND(0.50)	ND(0.50)	0.31 J	ND(5.0)
M35P356L04	3506 Hampshire Glen Court	10/29/2007	PM	0.18 J	ND(0.50)	ND(0.50)	ND(0.50)	ND(0.50)	ND(0.50)	ND(0.50)	ND(0.50)	ND(0.50)	ND(5.0)
M35P356L04	3506 Hampshire Glen Court	11/12/2007	PE	14.1	ND(0.50)	ND(0.50)	ND(0.50)	ND(0.50)	ND(0.50)	ND(0.50)	ND(0.50)	0.38 J	ND(5.0)
M35P356L04	3506 Hampshire Glen Court	11/12/2007	PI	18.5	ND(0.50)	ND(0.50)	ND(0.50)	ND(0.50)	ND(0.50)	ND(0.50)	0.31 J	0.58	ND(5.0)
M35P356L04	3506 Hampshire Glen Court	11/12/2007	PM	0.15 J	ND(0.50)	ND(0.50)	ND(0.50)	ND(0.50)	ND(0.50)	ND(0.50)	ND(0.50)	ND(0.50)	ND(5.0)
M35P356L04	3506 Hampshire Glen Court	11/26/2007	PE	10.3	ND(0.50)	ND(0.50)	ND(0.50)	ND(0.50)	ND(0.50)	ND(0.50)	ND(0.50)	0.27 J	ND(5.0)

Table 1 - Historical Private Supply Well Analytical Table

Inactive Exxon Facility #28077
14258 Jarrettsville Pike
Phoenix, Maryland

Map/Parcel/Lot	Address	Sample Date	POET Sample Point	MTBE (µg/L)	Benzene (µg/L)	Toluene (µg/L)	Ethyl-benzene (µg/L)	Total Xylenes (µg/L)	Naph-thalene (µg/L)	DIPE (µg/L)	ETBE (µg/L)	TAME (µg/L)	TBA (µg/L)
M35P356L04	3506 Hampshire Glen Court	11/26/2007	PI	12.1	ND(0.50)	ND(0.50)	ND(0.50)	ND(0.50)	ND(0.50)	ND(0.50)	ND(0.50)	0.34 J	ND(5.0)
M35P356L04	3506 Hampshire Glen Court	11/26/2007	PM	ND(0.50)	ND(0.50)	ND(0.50)	ND(0.50)	ND(0.50)	ND(0.50)	ND(0.50)	ND(0.50)	ND(0.50)	ND(5.0)
M35P356L04	3506 Hampshire Glen Court	12/10/2007	PE	ND(0.50)	ND(0.50)	ND(0.50)	ND(0.50)	ND(0.50)	ND(0.50)	ND(0.50)	ND(0.50)	ND(0.50)	ND(5.0)
M35P356L04	3506 Hampshire Glen Court	12/10/2007	PI	7.5	ND(0.50)	ND(0.50)	ND(0.50)	ND(0.50)	ND(0.50)	ND(0.50)	ND(0.50)	0.29 J	ND(5.0)
M35P356L04	3506 Hampshire Glen Court	12/10/2007	PM	0.14 J	ND(0.50)	ND(0.50)	ND(0.50)	ND(0.50)	ND(0.50)	ND(0.50)	ND(0.50)	ND(0.50)	ND(5.0)
M35P356L04	3506 Hampshire Glen Court	1/7/2008	PE	ND(0.50)	ND(0.50)	ND(0.50)	ND(0.50)	ND(0.50)	ND(0.50)	ND(0.50)	ND(0.50)	ND(0.50)	ND(5.0)
M35P356L04	3506 Hampshire Glen Court	1/7/2008	PI	10.6	ND(0.50)	ND(0.50)	ND(0.50)	ND(0.50)	ND(0.50)	ND(0.50)	ND(0.50)	0.36 J	ND(5.0)
M35P356L04	3506 Hampshire Glen Court	1/7/2008	PM	0.19 J	ND(0.50)	ND(0.50)	ND(0.50)	ND(0.50)	ND(0.50)	ND(0.50)	ND(0.50)	ND(0.50)	ND(5.0)
M35P356L04	3506 Hampshire Glen Court	2/4/2008	PE	ND(0.50)	ND(0.50)	ND(0.50)	ND(0.50)	ND(0.50)	ND(0.50)	ND(0.50)	ND(0.50)	ND(0.50)	ND(5.0)
M35P356L04	3506 Hampshire Glen Court	2/4/2008	PI	9.9	ND(0.50)	ND(0.50)	ND(0.50)	ND(0.50)	ND(0.50)	ND(0.50)	ND(0.50)	0.45 J	ND(5.0)
M35P356L04	3506 Hampshire Glen Court	2/4/2008	PM	ND(0.50)	ND(0.50)	ND(0.50)	ND(0.50)	ND(0.50)	ND(0.50)	ND(0.50)	ND(0.50)	ND(0.50)	ND(5.0)
M35P356L04	3506 Hampshire Glen Court	3/3/2008	PE	ND(0.50)	ND(0.50)	ND(0.50)	ND(0.50)	ND(0.50)	ND(0.50)	ND(0.50)	ND(0.50)	ND(0.50)	ND(5.0)
M35P356L04	3506 Hampshire Glen Court	3/3/2008	PI	12.5	ND(0.50)	ND(0.50)	ND(0.50)	ND(0.50)	ND(0.50)	ND(0.50)	ND(0.50)	0.43 J	ND(5.0)
M35P356L04	3506 Hampshire Glen Court	3/3/2008	PM	ND(0.50)	ND(0.50)	ND(0.50)	ND(0.50)	ND(0.50)	ND(0.50)	ND(0.50)	ND(0.50)	ND(0.50)	ND(5.0)
M35P356L04	3506 Hampshire Glen Court	4/7/2008	PE	ND(0.50)	ND(0.50)	ND(0.50)	ND(0.50)	ND(0.50)	ND(0.50)	ND(0.50)	ND(0.50)	ND(0.50)	ND(5.0)
M35P356L04	3506 Hampshire Glen Court	4/7/2008	PI	5.9	ND(0.50)	ND(0.50)	ND(0.50)	ND(0.50)	ND(0.50)	ND(0.50)	ND(0.50)	0.32 J	ND(5.0)
M35P356L04	3506 Hampshire Glen Court	4/7/2008	PM	ND(0.50)	ND(0.50)	ND(0.50)	ND(0.50)	ND(0.50)	ND(0.50)	ND(0.50)	ND(0.50)	ND(0.50)	ND(5.0)
M35P356L04	3506 Hampshire Glen Court	5/5/2008	PE	ND(0.50)	ND(0.50)	ND(0.50)	ND(0.50)	ND(0.50)	ND(0.50)	ND(0.50)	ND(0.50)	ND(0.50)	ND(5.0)
M35P356L04	3506 Hampshire Glen Court	5/5/2008	PI	6.9	ND(0.50)	ND(0.50)	ND(0.50)	ND(0.50)	ND(0.50)	ND(0.50)	ND(0.50)	0.29 J	ND(5.0)
M35P356L04	3506 Hampshire Glen Court	5/5/2008	PM	ND(0.50)	ND(0.50)	ND(0.50)	ND(0.50)	ND(0.50)	ND(0.50)	ND(0.50)	ND(0.50)	ND(0.50)	ND(5.0)
M35P356L04	3506 Hampshire Glen Court	6/2/2008	PE	ND(0.50)	ND(0.50)	ND(0.50)	ND(0.50)	ND(0.50)	ND(0.50)	ND(0.50)	ND(0.50)	ND(0.50)	ND(5.0)
M35P356L04	3506 Hampshire Glen Court	6/2/2008	PI	29.4	ND(0.50)	ND(0.50)	ND(0.50)	ND(0.50)	ND(0.50)	ND(0.50)	0.53	0.99	ND(5.0)
M35P356L04	3506 Hampshire Glen Court	6/2/2008	PM	ND(0.50)	ND(0.50)	ND(0.50)	ND(0.50)	ND(0.50)	ND(0.50)	ND(0.50)	ND(0.50)	ND(0.50)	ND(5.0)
M35P356L04	3506 Hampshire Glen Court	7/7/2008	PE	ND(0.50)	ND(0.50)	ND(0.50)	ND(0.50)	ND(0.50)	ND(0.50)	ND(0.50)	ND(0.50)	ND(0.50)	ND(5.0)
M35P356L04	3506 Hampshire Glen Court	7/7/2008	PI	25.5	ND(0.50)	ND(0.50)	ND(0.50)	ND(0.50)	ND(0.50)	ND(0.50)	0.56	1.1	ND(5.0)
M35P356L04	3506 Hampshire Glen Court	7/7/2008	PM	ND(0.50)	ND(0.50)	ND(0.50)	ND(0.50)	ND(0.50)	ND(0.50)	ND(0.50)	ND(0.50)	ND(0.50)	ND(5.0)
M35P356L04	3506 Hampshire Glen Court	8/22/2008	PE	ND(0.50)	ND(0.50)	ND(0.50)	ND(0.50)	ND(0.50)	ND(0.50)	ND(0.50)	ND(0.50)	ND(0.50)	ND(5.0)
M35P356L04	3506 Hampshire Glen Court	8/22/2008	PI	35.7	ND(0.50)	ND(0.50)	ND(0.50)	ND(0.50)	ND(0.50)	ND(0.50)	0.74	1.8	ND(5.0)
M35P356L04	3506 Hampshire Glen Court	8/22/2008	PM2	ND(0.50)	ND(0.50)	ND(0.50)	ND(0.50)	ND(0.50)	ND(0.50)	ND(0.50)	ND(0.50)	ND(0.50)	ND(5.0)
M35P356L04	3506 Hampshire Glen Court	9/8/2008	PE	ND(0.50)	ND(0.50)	ND(0.50)	ND(0.50)	ND(0.50)	ND(0.50)	ND(0.50)	ND(0.50)	ND(0.50)	ND(5.0)

Table 1 - Historical Private Supply Well Analytical Table

Inactive Exxon Facility #28077
14258 Jarrettsville Pike
Phoenix, Maryland

Map/Parcel/Lot	Address	Sample Date	POET Sample Point	MTBE (µg/L)	Benzene (µg/L)	Toluene (µg/L)	Ethyl-benzene (µg/L)	Total Xylenes (µg/L)	Naph-thalene (µg/L)	DIPE (µg/L)	ETBE (µg/L)	TAME (µg/L)	TBA (µg/L)
M35P356L04	3506 Hampshire Glen Court	9/8/2008	PI	17.2	0.42 J	0.69	0.61	3.4	ND(0.50)	ND(0.50)	0.45 J	1.3	ND(5.0)
M35P356L04	3506 Hampshire Glen Court	9/8/2008	PM	ND(0.50)	ND(0.50)	ND(0.50)	ND(0.50)	ND(0.50)	ND(0.50)	ND(0.50)	ND(0.50)	ND(0.50)	ND(5.0)
M35P356L04	3506 Hampshire Glen Court	10/6/2008	PE	ND(0.50)	ND(0.50)	ND(0.50)	ND(0.50)	ND(0.50)	ND(0.50)	ND(0.50)	ND(0.50)	ND(0.50)	ND(5.0)
M35P356L04	3506 Hampshire Glen Court	10/6/2008	PI	33.1	ND(0.50)	ND(0.50)	ND(0.50)	ND(0.50)	ND(0.50)	ND(0.50)	0.60	1.4	ND(5.0)
M35P356L04	3506 Hampshire Glen Court	10/6/2008	PM	ND(0.50)	ND(0.50)	ND(0.50)	ND(0.50)	ND(0.50)	ND(0.50)	ND(0.50)	ND(0.50)	ND(0.50)	ND(5.0)
M35P356L04	3506 Hampshire Glen Court	11/3/2008	PE	ND(0.50)	ND(0.50)	ND(0.50)	ND(0.50)	ND(0.50)	ND(0.50)	ND(0.50)	ND(0.50)	ND(0.50)	ND(5.0)
M35P356L04	3506 Hampshire Glen Court	11/3/2008	PI	64.7	ND(0.50)	ND(0.50)	ND(0.50)	ND(0.50)	ND(0.50)	0.38 J	1.2	3.7	ND(5.0)
M35P356L04	3506 Hampshire Glen Court	11/3/2008	PM	ND(0.50)	ND(0.50)	ND(0.50)	ND(0.50)	ND(0.50)	ND(0.50)	ND(0.50)	ND(0.50)	ND(0.50)	ND(5.0)
M35P356L04	3506 Hampshire Glen Court	12/1/2008	PE	ND(0.50)	ND(0.50)	ND(0.50)	ND(0.50)	ND(0.50)	ND(0.50)	ND(0.50)	ND(0.50)	ND(0.50)	ND(5.0)
M35P356L04	3506 Hampshire Glen Court	12/1/2008	PM	0.30 J	ND(0.50)	ND(0.50)	ND(0.50)	ND(0.50)	ND(0.50)	ND(0.50)	ND(0.50)	ND(0.50)	ND(5.0)
M35P356L04	3506 Hampshire Glen Court	12/1/2008	PM2	ND(0.50)	ND(0.50)	ND(0.50)	ND(0.50)	ND(0.50)	ND(0.50)	ND(0.50)	ND(0.50)	ND(0.50)	ND(5.0)
M35P356L04	3506 Hampshire Glen Court	12/15/2008	PE	ND(0.50)	ND(0.50)	ND(0.50)	ND(0.50)	ND(0.50)	ND(0.50)	ND(0.50)	ND(0.50)	ND(0.50)	ND(5.0)
M35P356L04	3506 Hampshire Glen Court	12/15/2008	PI	50.9	ND(0.50)	ND(0.50)	ND(0.50)	ND(0.50)	ND(0.50)	ND(0.50)	0.65	1.5	ND(5.0)
M35P356L04	3506 Hampshire Glen Court	12/15/2008	PM2	ND(0.50)	ND(0.50)	ND(0.50)	ND(0.50)	ND(0.50)	ND(0.50)	ND(0.50)	ND(0.50)	ND(0.50)	ND(5.0)
M35P356L04	3506 Hampshire Glen Court	1/5/2009	PE	ND(0.50)	ND(0.50)	ND(0.50)	ND(0.50)	ND(0.50)	ND(0.50)	ND(0.50)	ND(0.50)	ND(0.50)	ND(5.0)
M35P356L04	3506 Hampshire Glen Court	1/5/2009	PI	42.8	0.15 J	0.22 J	0.33 J	3.2	ND(0.50)	ND(0.50)	0.68	2.9	ND(5.0)
M35P356L04	3506 Hampshire Glen Court	1/5/2009	PM	ND(0.50)	ND(0.50)	ND(0.50)	ND(0.50)	ND(0.50)	ND(0.50)	ND(0.50)	ND(0.50)	ND(0.50)	ND(5.0)
M35P356L04	3506 Hampshire Glen Court	1/19/2009	PE	ND(0.50)	ND(0.50)	ND(0.50)	ND(0.50)	ND(0.50)	ND(0.50)	ND(0.50)	ND(0.50)	ND(0.50)	ND(5.0)
M35P356L04	3506 Hampshire Glen Court	1/19/2009	PI	25.4	ND(0.50)	ND(0.50)	ND(0.50)	ND(0.50)	ND(0.50)	ND(0.50)	0.50	1.5	ND(5.0)
M35P356L04	3506 Hampshire Glen Court	1/19/2009	PM	ND(0.50)	ND(0.50)	ND(0.50)	ND(0.50)	ND(0.50)	ND(0.50)	ND(0.50)	ND(0.50)	ND(0.50)	21.1
M35P356L04	3506 Hampshire Glen Court	2/2/2009	PE	ND(0.50)	ND(0.50)	ND(0.50)	ND(0.50)	ND(0.50)	ND(0.50)	ND(0.50)	ND(0.50)	ND(0.50)	ND(5.0)
M35P356L04	3506 Hampshire Glen Court	2/2/2009	PI	35.9	0.15 J	0.24 J	0.41 J	3.5	ND(0.50)	ND(0.50)	0.67	2.3	ND(5.0)
M35P356L04	3506 Hampshire Glen Court	2/2/2009	PM	ND(0.50)	ND(0.50)	ND(0.50)	ND(0.50)	ND(0.50)	ND(0.50)	ND(0.50)	ND(0.50)	ND(0.50)	ND(5.0)
M35P356L04	3506 Hampshire Glen Court	2/10/2009	PE	ND(0.50)	ND(0.50)	ND(0.50)	ND(0.50)	ND(0.50)	ND(0.50)	ND(0.50)	ND(0.50)	ND(0.50)	ND(5.0)
M35P356L04	3506 Hampshire Glen Court	2/10/2009	PI	30.1	0.74	0.97	1.5	14.9	0.22 J	ND(0.50)	0.59	2.4	ND(5.0)
M35P356L04	3506 Hampshire Glen Court	2/10/2009	PM	ND(0.50)	ND(0.50)	ND(0.50)	ND(0.50)	ND(0.50)	ND(0.50)	ND(0.50)	ND(0.50)	ND(0.50)	ND(5.0)
M35P356L04	3506 Hampshire Glen Court	2/16/2009	PE	ND(0.50)	ND(0.50)	ND(0.50)	ND(0.50)	ND(0.50)	ND(0.50)	ND(0.50)	ND(0.50)	ND(0.50)	ND(5.0)
M35P356L04	3506 Hampshire Glen Court	2/16/2009	PI	86	0.35 J	0.39 J	0.50	6.5	ND(0.50)	0.39 J	1.4	5.0	ND(5.0)
M35P356L04	3506 Hampshire Glen Court	2/16/2009	PM2	ND(0.50)	ND(0.50)	ND(0.50)	ND(0.50)	ND(0.50)	ND(0.50)	ND(0.50)	ND(0.50)	ND(0.50)	ND(5.0)
M35P356L04	3506 Hampshire Glen Court	3/4/2009	PE	ND(0.50)	ND(0.50)	ND(0.50)	ND(0.50)	ND(0.50)	ND(0.50)	ND(0.50)	ND(0.50)	ND(0.50)	ND(5.0)

Table 1 - Historical Private Supply Well Analytical Table

Inactive Exxon Facility #28077
14258 Jarrettsville Pike
Phoenix, Maryland

Map/Parcel/Lot	Address	Sample Date	POET Sample Point	MTBE (µg/L)	Benzene (µg/L)	Toluene (µg/L)	Ethyl-benzene (µg/L)	Total Xylenes (µg/L)	Naph-thalene (µg/L)	DIPE (µg/L)	ETBE (µg/L)	TAME (µg/L)	TBA (µg/L)
M35P356L04	3506 Hampshire Glen Court	3/4/2009	PI	60.4	0.59	0.67	0.92	10.9	0.20 J	0.33 J	1.1	4.0	ND(5.0)
M35P356L04	3506 Hampshire Glen Court	3/4/2009	PM	ND(0.50)	ND(0.50)	ND(0.50)	ND(0.50)	ND(0.50)	ND(0.50)	ND(0.50)	ND(0.50)	ND(0.50)	ND(5.0)
M35P356L04	3506 Hampshire Glen Court	3/23/2009	PE	ND(0.50)	ND(0.50)	ND(0.50)	ND(0.50)	ND(0.50)	ND(0.50)	ND(0.50)	ND(0.50)	ND(0.50)	ND(5.0)
M35P356L04	3506 Hampshire Glen Court	3/23/2009	PI	37.2	1.4	1.8	3.1	38.4	0.82	0.29 J	1.1	3.0	ND(5.0)
M35P356L04	3506 Hampshire Glen Court	3/23/2009	PM2	ND(0.50)	ND(0.50)	ND(0.50)	ND(0.50)	ND(0.50)	ND(0.50)	ND(0.50)	ND(0.50)	ND(0.50)	ND(5.0)
M35P356L04	3506 Hampshire Glen Court	4/6/2009	PE	ND(0.50)	ND(0.50)	ND(0.50)	ND(0.50)	ND(0.50)	ND(0.50)	ND(0.50)	ND(0.50)	ND(0.50)	ND(5.0)
M35P356L04	3506 Hampshire Glen Court	4/6/2009	PI	25.4	0.73	0.72	1.3	18.6	0.28 J	ND(0.50)	0.71	1.9	ND(5.0)
M35P356L04	3506 Hampshire Glen Court	4/6/2009	PM	ND(0.50)	ND(0.50)	ND(0.50)	ND(0.50)	ND(0.50)	ND(0.50)	ND(0.50)	ND(0.50)	ND(0.50)	ND(5.0)
M35P356L04	3506 Hampshire Glen Court	4/20/2009	PE	ND(0.50)	ND(0.50)	ND(0.50)	ND(0.50)	ND(0.50)	ND(0.50)	ND(0.50)	ND(0.50)	ND(0.50)	ND(5.0)
M35P356L04	3506 Hampshire Glen Court	4/20/2009	PI	95.2 E	0.34 J	0.33 J	0.44 J	6.3	ND(0.50)	0.54	1.7	5.5	13.8
M35P356L04	3506 Hampshire Glen Court	4/20/2009	PM	ND(0.50)	ND(0.50)	ND(0.50)	ND(0.50)	ND(0.50)	ND(0.50)	ND(0.50)	ND(0.50)	ND(0.50)	ND(5.0)
M35P356L04	3506 Hampshire Glen Court	5/4/2009	PE	ND(0.50)	ND(0.50)	ND(0.50)	ND(0.50)	ND(0.50)	ND(0.50)	ND(0.50)	ND(0.50)	ND(0.50)	ND(5.0)
M35P356L04	3506 Hampshire Glen Court	5/4/2009	PI	80.6	0.25 J	0.23 J	0.14 J	4.9	ND(0.50)	0.55	1.7	5.1	ND(5.0)
M35P356L04	3506 Hampshire Glen Court	5/4/2009	PM	ND(0.50)	ND(0.50)	ND(0.50)	ND(0.50)	ND(0.50)	ND(0.50)	ND(0.50)	ND(0.50)	ND(0.50)	ND(5.0)
M35P356L04	3506 Hampshire Glen Court	5/18/2009	PE	ND(0.50)	ND(0.50)	ND(0.50)	ND(0.50)	ND(0.50)	ND(0.50)	ND(0.50)	ND(0.50)	ND(0.50)	ND(5.0)
M35P356L04	3506 Hampshire Glen Court	5/18/2009	PI	42.2	ND(0.50)	ND(0.50)	ND(0.50)	0.45 J	ND(0.50)	0.33 J	0.93	2.3	ND(5.0)
M35P356L04	3506 Hampshire Glen Court	5/18/2009	PM	ND(0.50)	ND(0.50)	ND(0.50)	ND(0.50)	ND(0.50)	ND(0.50)	ND(0.50)	ND(0.50)	ND(0.50)	ND(5.0)
M35P356L04	3506 Hampshire Glen Court	6/1/2009	PE	ND(0.50)	ND(0.50)	ND(0.50)	ND(0.50)	ND(0.50)	ND(0.50)	ND(0.50)	ND(0.50)	ND(0.50)	ND(5.0)
M35P356L04	3506 Hampshire Glen Court	6/1/2009	PI	5.4	ND(0.50)	0.099 J	ND(0.50)	2.1	ND(0.50)	0.11 J	0.32 J	0.39 J	ND(5.0)
M35P356L04	3506 Hampshire Glen Court	6/1/2009	PM	ND(0.50)	ND(0.50)	ND(0.50)	ND(0.50)	ND(0.50)	ND(0.50)	ND(0.50)	ND(0.50)	ND(0.50)	ND(5.0)
M35P356L04	3506 Hampshire Glen Court	6/15/2009	PE	ND(0.50)	ND(0.50)	ND(0.50)	ND(0.50)	ND(0.50)	ND(0.50)	ND(0.50)	ND(0.50)	ND(0.50)	ND(5.0)
M35P356L04	3506 Hampshire Glen Court	6/15/2009	PI	3.9	ND(0.50)	ND(0.50)	ND(0.50)	0.41 J	ND(0.50)	ND(0.50)	0.22 J	0.23 J	ND(5.0)
M35P356L04	3506 Hampshire Glen Court	6/15/2009	PM	ND(0.50)	ND(0.50)	ND(0.50)	ND(0.50)	ND(0.50)	ND(0.50)	ND(0.50)	ND(0.50)	ND(0.50)	ND(5.0)
M35P356L04	3506 Hampshire Glen Court	7/7/2009	PE	ND(0.50)	ND(0.50)	ND(0.50)	ND(0.50)	ND(0.50)	ND(0.50)	ND(0.50)	ND(0.50)	ND(0.50)	ND(5.0)
M35P356L04	3506 Hampshire Glen Court	7/7/2009	PI	3.5	ND(0.50)	ND(0.50)	ND(0.50)	0.38 J	ND(0.50)	ND(0.50)	0.20 J	0.27 J	ND(5.0)
M35P356L04	3506 Hampshire Glen Court	7/7/2009	PM	ND(0.50)	ND(0.50)	ND(0.50)	ND(0.50)	ND(0.50)	ND(0.50)	ND(0.50)	ND(0.50)	ND(0.50)	ND(5.0)
M35P356L04	3506 Hampshire Glen Court	7/21/2009	PE	ND(0.50)	ND(0.50)	ND(0.50)	ND(0.50)	ND(0.50)	ND(0.50)	ND(0.50)	ND(0.50)	ND(0.50)	ND(5.0)
M35P356L04	3506 Hampshire Glen Court	7/21/2009	PI	4.5	ND(0.50)	ND(0.50)	ND(0.50)	0.65	ND(0.50)	ND(0.50)	0.20 J	0.26 J	ND(5.0)
M35P356L04	3506 Hampshire Glen Court	7/21/2009	PM	ND(0.50)	ND(0.50)	ND(0.50)	ND(0.50)	ND(0.50)	ND(0.50)	ND(0.50)	ND(0.50)	ND(0.50)	ND(5.0)
M35P356L04	3506 Hampshire Glen Court	8/4/2009	PE	ND(0.50)	ND(0.50)	ND(0.50)	ND(0.50)	ND(0.50)	ND(0.50)	ND(0.50)	ND(0.50)	ND(0.50)	ND(5.0)

Table 1 - Historical Private Supply Well Analytical Table

Inactive Exxon Facility #28077
14258 Jarrettsville Pike
Phoenix, Maryland

Map/Parcel/Lot	Address	Sample Date	POET Sample Point	MTBE (µg/L)	Benzene (µg/L)	Toluene (µg/L)	Ethyl-benzene (µg/L)	Total Xylenes (µg/L)	Naph-thalene (µg/L)	DIPE (µg/L)	ETBE (µg/L)	TAME (µg/L)	TBA (µg/L)
M35P356L04	3506 Hampshire Glen Court	8/4/2009	PI	0.65	ND(0.50)	ND(0.50)	ND(0.50)	ND(0.50)	ND(0.50)	ND(0.50)	ND(0.50)	ND(0.50)	ND(5.0)
M35P356L04	3506 Hampshire Glen Court	8/4/2009	PM	ND(0.50)	ND(0.50)	ND(0.50)	ND(0.50)	ND(0.50)	ND(0.50)	ND(0.50)	ND(0.50)	ND(0.50)	ND(5.0)
M35P356L04	3506 Hampshire Glen Court	8/18/2009	PE	ND(0.50)	ND(0.50)	ND(0.50)	ND(0.50)	ND(0.50)	ND(0.50)	ND(0.50)	ND(0.50)	ND(0.50)	ND(5.0)
M35P356L04	3506 Hampshire Glen Court	8/18/2009	PI	2.3	ND(0.50)	ND(0.50)	ND(0.50)	ND(0.50)	ND(0.50)	ND(0.50)	0.18 J	0.14 J	ND(5.0)
M35P356L04	3506 Hampshire Glen Court	8/18/2009	PM	ND(0.50)	ND(0.50)	ND(0.50)	ND(0.50)	ND(0.50)	ND(0.50)	ND(0.50)	ND(0.50)	ND(0.50)	ND(5.0)
M35P356L04	3506 Hampshire Glen Court	9/1/2009	PE	ND(0.50)	ND(0.50)	ND(0.50)	ND(0.50)	ND(0.50)	ND(0.50)	ND(0.50)	ND(0.50)	ND(0.50)	ND(5.0)
M35P356L04	3506 Hampshire Glen Court	9/1/2009	PI	1.3	ND(0.50)	ND(0.50)	ND(0.50)	ND(0.50)	ND(0.50)	ND(0.50)	ND(0.50)	ND(0.50)	ND(5.0)
M35P356L04	3506 Hampshire Glen Court	9/1/2009	PM	ND(0.50)	ND(0.50)	ND(0.50)	ND(0.50)	ND(0.50)	ND(0.50)	ND(0.50)	ND(0.50)	ND(0.50)	ND(5.0)
M35P356L04	3506 Hampshire Glen Court	9/15/2009	PE	ND(0.50)	ND(0.50)	ND(0.50)	ND(0.50)	ND(0.50)	ND(0.50)	ND(0.50)	ND(0.50)	ND(0.50)	ND(5.0)
M35P356L04	3506 Hampshire Glen Court	9/15/2009	PI	0.42 J	ND(0.50)	ND(0.50)	ND(0.50)	ND(0.50)	ND(0.50)	ND(0.50)	ND(0.50)	ND(0.50)	ND(5.0)
M35P356L04	3506 Hampshire Glen Court	9/15/2009	PM	ND(0.50)	ND(0.50)	ND(0.50)	ND(0.50)	ND(0.50)	ND(0.50)	ND(0.50)	ND(0.50)	ND(0.50)	ND(5.0)
M35P356L04	3506 Hampshire Glen Court	10/7/2009	PE	ND(0.50)	ND(0.50)	ND(0.50)	ND(0.50)	ND(0.50)	ND(0.50)	ND(0.50)	ND(0.50)	ND(0.50)	ND(5.0)
M35P356L04	3506 Hampshire Glen Court	10/7/2009	PI	0.14 J	ND(0.50)	ND(0.50)	ND(0.50)	ND(0.50)	ND(0.50)	ND(0.50)	ND(0.50)	ND(0.50)	ND(5.0)
M35P356L04	3506 Hampshire Glen Court	10/7/2009	PM	ND(0.50)	ND(0.50)	ND(0.50)	ND(0.50)	ND(0.50)	ND(0.50)	ND(0.50)	ND(0.50)	ND(0.50)	ND(5.0)
M35P356L04	3506 Hampshire Glen Court	10/19/2009	PE	ND(0.50)	ND(0.50)	ND(0.50)	ND(0.50)	ND(0.50)	ND(0.50)	ND(0.50)	ND(0.50)	ND(0.50)	ND(5.0)
M35P356L04	3506 Hampshire Glen Court	10/19/2009	PI	0.16 J	ND(0.50)	ND(0.50)	ND(0.50)	ND(0.50)	ND(0.50)	ND(0.50)	ND(0.50)	ND(0.50)	ND(5.0)
M35P356L04	3506 Hampshire Glen Court	10/19/2009	PM	ND(0.50)	ND(0.50)	ND(0.50)	ND(0.50)	ND(0.50)	ND(0.50)	ND(0.50)	ND(0.50)	ND(0.50)	ND(5.0)
M35P356L04	3506 Hampshire Glen Court	11/3/2009	PE	ND(0.50)	ND(0.50)	ND(0.50)	ND(0.50)	ND(0.50)	ND(0.50)	ND(0.50)	ND(0.50)	ND(0.50)	ND(5.0)
M35P356L04	3506 Hampshire Glen Court	11/3/2009	PI	0.14 J	ND(0.50)	ND(0.50)	ND(0.50)	ND(0.50)	ND(0.50)	ND(0.50)	ND(0.50)	ND(0.50)	ND(5.0)
M35P356L04	3506 Hampshire Glen Court	11/3/2009	PM	ND(0.50)	ND(0.50)	ND(0.50)	ND(0.50)	ND(0.50)	ND(0.50)	ND(0.50)	ND(0.50)	ND(0.50)	ND(5.0)
M35P356L04	3506 Hampshire Glen Court	11/23/2009	PE	ND(0.50)	ND(0.50)	ND(0.50)	ND(0.50)	ND(0.50)	ND(0.50)	ND(0.50)	ND(0.50)	ND(0.50)	ND(5.0)
M35P356L04	3506 Hampshire Glen Court	11/23/2009	PI	ND(0.50)	ND(0.50)	ND(0.50)	ND(0.50)	ND(0.50)	ND(0.50)	ND(0.50)	ND(0.50)	ND(0.50)	ND(5.0)
M35P356L04	3506 Hampshire Glen Court	11/23/2009	PM	ND(0.50)	ND(0.50)	ND(0.50)	ND(0.50)	ND(0.50)	ND(0.50)	ND(0.50)	ND(0.50)	ND(0.50)	ND(5.0)
M35P356L04	3506 Hampshire Glen Court	12/7/2009	PE	ND(0.50)	ND(0.50)	ND(0.50)	ND(0.50)	ND(0.50)	ND(0.50)	ND(0.50)	ND(0.50)	ND(0.50)	ND(5.0)
M35P356L04	3506 Hampshire Glen Court	12/7/2009	PI	0.11 J	ND(0.50)	ND(0.50)	ND(0.50)	ND(0.50)	ND(0.50)	ND(0.50)	ND(0.50)	ND(0.50)	ND(5.0)
M35P356L04	3506 Hampshire Glen Court	12/7/2009	PM	ND(0.50)	ND(0.50)	ND(0.50)	ND(0.50)	ND(0.50)	ND(0.50)	ND(0.50)	ND(0.50)	ND(0.50)	ND(5.0)
M35P356L04	3506 Hampshire Glen Court	12/21/2009	PE	ND(0.50)	ND(0.50)	ND(0.50)	ND(0.50)	ND(0.50)	ND(0.50)	ND(0.50)	ND(0.50)	ND(0.50)	ND(5.0)
M35P356L04	3506 Hampshire Glen Court	12/21/2009	PI	0.14 J	ND(0.50)	ND(0.50)	ND(0.50)	ND(0.50)	ND(0.50)	ND(0.50)	ND(0.50)	ND(0.50)	ND(5.0)
M35P356L04	3506 Hampshire Glen Court	12/21/2009	PM	ND(0.50)	ND(0.50)	ND(0.50)	ND(0.50)	ND(0.50)	ND(0.50)	ND(0.50)	ND(0.50)	ND(0.50)	ND(5.0)
M35P356L04	3506 Hampshire Glen Court	1/4/2010	PE	ND(0.50)	ND(0.50)	ND(0.50)	ND(0.50)	ND(0.50)	ND(0.50)	ND(0.50)	ND(0.50)	ND(0.50)	ND(5.0)

Table 1 - Historical Private Supply Well Analytical Table

Inactive Exxon Facility #28077
14258 Jarrettsville Pike
Phoenix, Maryland

Map/Parcel/Lot	Address	Sample Date	POET Sample Point	MTBE (µg/L)	Benzene (µg/L)	Toluene (µg/L)	Ethyl-benzene (µg/L)	Total Xylenes (µg/L)	Naph-thalene (µg/L)	DIPE (µg/L)	ETBE (µg/L)	TAME (µg/L)	TBA (µg/L)
M35P356L04	3506 Hampshire Glen Court	1/4/2010	PI	0.12 J	ND(0.50)	ND(0.50)	ND(0.50)	ND(0.50)	ND(0.50)	ND(0.50)	ND(0.50)	ND(0.50)	ND(5.0)
M35P356L04	3506 Hampshire Glen Court	1/4/2010	PM	ND(0.50)	ND(0.50)	ND(0.50)	ND(0.50)	ND(0.50)	ND(0.50)	ND(0.50)	ND(0.50)	ND(0.50)	ND(5.0)
M35P356L04	3506 Hampshire Glen Court	1/21/2010	PE	ND(0.50)	ND(0.50)	ND(0.50)	ND(0.50)	ND(0.50)	ND(0.50)	ND(0.50)	ND(0.50)	ND(0.50)	ND(5.0)
M35P356L04	3506 Hampshire Glen Court	1/21/2010	PI	0.12 J	ND(0.50)	ND(0.50)	ND(0.50)	ND(0.50)	ND(0.50)	ND(0.50)	ND(0.50)	ND(0.50)	ND(5.0)
M35P356L04	3506 Hampshire Glen Court	1/21/2010	PM	ND(0.50)	ND(0.50)	ND(0.50)	ND(0.50)	ND(0.50)	ND(0.50)	ND(0.50)	ND(0.50)	ND(0.50)	ND(5.0)
M35P356L04	3506 Hampshire Glen Court	2/2/2010	PE	ND(0.50)	ND(0.50)	ND(0.50)	ND(0.50)	ND(0.50)	ND(0.50)	ND(0.50)	ND(0.50)	ND(0.50)	ND(5.0)
M35P356L04	3506 Hampshire Glen Court	2/2/2010	PI	0.12 J	ND(0.50)	ND(0.50)	ND(0.50)	ND(0.50)	ND(0.50)	ND(0.50)	ND(0.50)	ND(0.50)	ND(5.0)
M35P356L04	3506 Hampshire Glen Court	2/2/2010	PM	ND(0.50)	ND(0.50)	ND(0.50)	ND(0.50)	ND(0.50)	ND(0.50)	ND(0.50)	ND(0.50)	ND(0.50)	ND(5.0)
M35P356L04	3506 Hampshire Glen Court	2/17/2010	PI	0.13 J	ND(0.50)	ND(0.50)	ND(0.50)	ND(0.50)	ND(0.50)	ND(0.50)	ND(0.50)	ND(0.50)	ND(5.0)
M35P356L04	3506 Hampshire Glen Court	2/17/2010	PM	ND(0.50)	ND(0.50)	ND(0.50)	ND(0.50)	ND(0.50)	ND(0.50)	ND(0.50)	ND(0.50)	ND(0.50)	ND(5.0)
M35P356L04	3506 Hampshire Glen Court	3/1/2010	PE	ND(0.50)	ND(0.50)	ND(0.50)	ND(0.50)	ND(0.50)	ND(0.50)	ND(0.50)	ND(0.50)	ND(0.50)	ND(5.0)
M35P356L04	3506 Hampshire Glen Court	3/1/2010	PI	0.14 J	ND(0.50)	ND(0.50)	ND(0.50)	ND(0.50)	ND(0.50)	ND(0.50)	ND(0.50)	ND(0.50)	ND(5.0)
M35P356L04	3506 Hampshire Glen Court	3/1/2010	PM	ND(0.50)	ND(0.50)	ND(0.50)	ND(0.50)	ND(0.50)	ND(0.50)	ND(0.50)	ND(0.50)	ND(0.50)	ND(5.0)
M35P356L04	3506 Hampshire Glen Court	3/15/2010	PE	ND(0.50)	ND(0.50)	ND(0.50)	ND(0.50)	ND(0.50)	ND(0.50)	ND(0.50)	ND(0.50)	ND(0.50)	ND(5.0)
M35P356L04	3506 Hampshire Glen Court	3/15/2010	PI	0.13 J	ND(0.50)	ND(0.50)	ND(0.50)	ND(0.50)	ND(0.50)	ND(0.50)	ND(0.50)	ND(0.50)	ND(5.0)
M35P356L04	3506 Hampshire Glen Court	3/15/2010	PM	ND(0.50)	ND(0.50)	ND(0.50)	ND(0.50)	ND(0.50)	ND(0.50)	ND(0.50)	ND(0.50)	ND(0.50)	ND(5.0)
M35P356L04	3506 Hampshire Glen Court	4/6/2010	PE	ND(0.50)	ND(0.50)	ND(0.50)	ND(0.50)	ND(0.50)	ND(0.50)	ND(0.50)	ND(0.50)	ND(0.50)	ND(5.0)
M35P356L04	3506 Hampshire Glen Court	4/6/2010	PI	0.14 J	ND(0.50)	ND(0.50)	ND(0.50)	ND(0.50)	ND(0.50)	ND(0.50)	ND(0.50)	ND(0.50)	ND(5.0)
M35P356L04	3506 Hampshire Glen Court	4/6/2010	PM	ND(0.50)	ND(0.50)	ND(0.50)	ND(0.50)	ND(0.50)	ND(0.50)	ND(0.50)	ND(0.50)	ND(0.50)	ND(5.0)
M35P356L04	3506 Hampshire Glen Court	4/20/2010	PE	ND(0.50)	ND(0.50)	ND(0.50)	ND(0.50)	ND(0.50)	ND(0.50)	ND(0.50)	ND(0.50)	ND(0.50)	ND(5.0)
M35P356L04	3506 Hampshire Glen Court	4/20/2010	PI	0.14 J	ND(0.50)	ND(0.50)	ND(0.50)	ND(0.50)	ND(0.50)	ND(0.50)	ND(0.50)	ND(0.50)	ND(5.0)
M35P356L04	3506 Hampshire Glen Court	4/20/2010	PM	ND(0.50)	ND(0.50)	ND(0.50)	ND(0.50)	ND(0.50)	ND(0.50)	ND(0.50)	ND(0.50)	ND(0.50)	ND(5.0)
M35P356L04	3506 Hampshire Glen Court	5/4/2010	PE	ND(0.50)	ND(0.50)	ND(0.50)	ND(0.50)	ND(0.50)	ND(0.50)	ND(0.50)	ND(0.50)	ND(0.50)	ND(5.0)
M35P356L04	3506 Hampshire Glen Court	5/4/2010	PI	0.16 J	ND(0.50)	ND(0.50)	ND(0.50)	ND(0.50)	ND(0.50)	ND(0.50)	ND(0.50)	ND(0.50)	ND(5.0)
M35P356L04	3506 Hampshire Glen Court	5/4/2010	PM	ND(0.50)	ND(0.50)	ND(0.50)	ND(0.50)	ND(0.50)	ND(0.50)	ND(0.50)	ND(0.50)	ND(0.50)	ND(5.0)
M35P356L04	3506 Hampshire Glen Court	5/18/2010	PE	ND(0.50)	ND(0.50)	ND(0.50)	ND(0.50)	ND(0.50)	ND(0.50)	ND(0.50)	ND(0.50)	ND(0.50)	ND(5.0)
M35P356L04	3506 Hampshire Glen Court	5/18/2010	PI	0.19 J	ND(0.50)	ND(0.50)	ND(0.50)	ND(0.50)	ND(0.50)	ND(0.50)	ND(0.50)	ND(0.50)	ND(5.0)
M35P356L04	3506 Hampshire Glen Court	5/18/2010	PM	ND(0.50)	ND(0.50)	ND(0.50)	ND(0.50)	ND(0.50)	ND(0.50)	ND(0.50)	ND(0.50)	ND(0.50)	ND(5.0)
M35P356L04	3506 Hampshire Glen Court	6/8/2010	PE	ND(0.50)	ND(0.50)	ND(0.50)	ND(0.50)	ND(0.50)	ND(0.50)	ND(0.50)	ND(0.50)	ND(0.50)	ND(5.0)
M35P356L04	3506 Hampshire Glen Court	6/8/2010	PI	ND(0.50)	ND(0.50)	ND(0.50)	ND(0.50)	ND(0.50)	ND(0.50)	ND(0.50)	ND(0.50)	ND(0.50)	ND(5.0)

Table 1 - Historical Private Supply Well Analytical Table

Inactive Exxon Facility #28077
14258 Jarrettsville Pike
Phoenix, Maryland

Map/Parcel/Lot	Address	Sample Date	POET Sample Point	MTBE (µg/L)	Benzene (µg/L)	Toluene (µg/L)	Ethyl-benzene (µg/L)	Total Xylenes (µg/L)	Naph-thalene (µg/L)	DIPE (µg/L)	ETBE (µg/L)	TAME (µg/L)	TBA (µg/L)
M35P356L04	3506 Hampshire Glen Court	6/8/2010	PM	ND(0.50)	ND(0.50)	ND(0.50)	ND(0.50)	ND(0.50)	ND(0.50)	ND(0.50)	ND(0.50)	ND(0.50)	ND(5.0)
M35P356L04	3506 Hampshire Glen Court	6/22/2010	PE	ND(0.50)	ND(0.50)	ND(0.50)	ND(0.50)	ND(0.50)	ND(0.50)	ND(0.50)	ND(0.50)	ND(0.50)	ND(5.0)
M35P356L04	3506 Hampshire Glen Court	6/22/2010	PI	ND(0.50)	ND(0.50)	ND(0.50)	ND(0.50)	ND(0.50)	ND(0.50)	ND(0.50)	ND(0.50)	ND(0.50)	ND(5.0)
M35P356L04	3506 Hampshire Glen Court	6/22/2010	PM	ND(0.50)	ND(0.50)	ND(0.50)	ND(0.50)	ND(0.50)	ND(0.50)	ND(0.50)	ND(0.50)	ND(0.50)	ND(5.0)
M35P356L04	3506 Hampshire Glen Court	7/13/2010	PE	ND(0.50)	ND(0.50)	ND(0.50)	ND(0.50)	ND(0.50)	ND(0.50)	ND(0.50)	ND(0.50)	ND(0.50)	ND(5.0)
M35P356L04	3506 Hampshire Glen Court	7/13/2010	PI	ND(0.50)	ND(0.50)	ND(0.50)	ND(0.50)	ND(0.50)	ND(0.50)	ND(0.50)	ND(0.50)	ND(0.50)	ND(5.0)
M35P356L04	3506 Hampshire Glen Court	7/13/2010	PM	ND(0.50)	ND(0.50)	ND(0.50)	ND(0.50)	ND(0.50)	ND(0.50)	ND(0.50)	ND(0.50)	ND(0.50)	ND(5.0)
M35P356L04	3506 Hampshire Glen Court	7/27/2010	PE	ND(0.50)	ND(0.50)	ND(0.50)	ND(0.50)	ND(0.50)	ND(0.50)	ND(0.50)	ND(0.50)	ND(0.50)	ND(5.0)
M35P356L04	3506 Hampshire Glen Court	7/27/2010	PI	ND(0.50)	ND(0.50)	ND(0.50)	ND(0.50)	ND(0.50)	ND(0.50)	ND(0.50)	ND(0.50)	ND(0.50)	ND(5.0)
M35P356L04	3506 Hampshire Glen Court	7/27/2010	PM	ND(0.50)	ND(0.50)	ND(0.50)	ND(0.50)	ND(0.50)	ND(0.50)	ND(0.50)	ND(0.50)	ND(0.50)	ND(5.0)
M35P356L04	3506 Hampshire Glen Court	8/2/2010	PE	ND(0.50)	ND(0.50)	ND(0.50)	ND(0.50)	ND(0.50)	ND(0.50)	ND(0.50)	ND(0.50)	ND(0.50)	ND(5.0)
M35P356L04	3506 Hampshire Glen Court	8/2/2010	PI	ND(0.50)	ND(0.50)	ND(0.50)	ND(0.50)	ND(0.50)	ND(0.50)	ND(0.50)	ND(0.50)	ND(0.50)	ND(5.0)
M35P356L04	3506 Hampshire Glen Court	8/2/2010	PM	ND(0.50)	ND(0.50)	ND(0.50)	ND(0.50)	ND(0.50)	ND(0.50)	ND(0.50)	ND(0.50)	ND(0.50)	ND(5.0)
M35P356L04	3506 Hampshire Glen Court	8/24/2010	PE	ND(0.50)	ND(0.50)	ND(0.50)	ND(0.50)	ND(0.50)	ND(0.50)	ND(0.50)	ND(0.50)	ND(0.50)	ND(5.0)
M35P356L04	3506 Hampshire Glen Court	8/24/2010	PI	ND(0.50)	ND(0.50)	ND(0.50)	ND(0.50)	ND(0.50)	ND(0.50)	ND(0.50)	ND(0.50)	ND(0.50)	ND(5.0)
M35P356L04	3506 Hampshire Glen Court	8/24/2010	PM	ND(0.50)	ND(0.50)	ND(0.50)	ND(0.50)	ND(0.50)	ND(0.50)	ND(0.50)	ND(0.50)	ND(0.50)	ND(5.0)
M35P356L04	3506 Hampshire Glen Court	9/7/2010	PE	ND(0.50)	ND(0.50)	ND(0.50)	ND(0.50)	ND(0.50)	ND(0.50)	ND(0.50)	ND(0.50)	ND(0.50)	ND(5.0)
M35P356L04	3506 Hampshire Glen Court	9/7/2010	PI	ND(0.50)	ND(0.50)	ND(0.50)	ND(0.50)	ND(0.50)	ND(0.50)	ND(0.50)	ND(0.50)	ND(0.50)	ND(5.0)
M35P356L04	3506 Hampshire Glen Court	9/7/2010	PM	ND(0.50)	ND(0.50)	ND(0.50)	ND(0.50)	ND(0.50)	ND(0.50)	ND(0.50)	ND(0.50)	ND(0.50)	ND(5.0)
M35P356L04	3506 Hampshire Glen Court	9/21/2010	PE	ND(0.50)	ND(0.50)	ND(0.50)	ND(0.50)	ND(0.50)	ND(0.50)	ND(0.50)	ND(0.50)	ND(0.50)	ND(5.0)
M35P356L04	3506 Hampshire Glen Court	9/21/2010	PI	ND(0.50)	ND(0.50)	ND(0.50)	ND(0.50)	ND(0.50)	ND(0.50)	ND(0.50)	ND(0.50)	ND(0.50)	ND(5.0)
M35P356L04	3506 Hampshire Glen Court	9/21/2010	PM	ND(0.50)	ND(0.50)	ND(0.50)	ND(0.50)	ND(0.50)	ND(0.50)	ND(0.50)	ND(0.50)	ND(0.50)	ND(5.0)
M35P356L04	3506 Hampshire Glen Court	10/6/2010	PE	ND(0.50)	ND(0.50)	ND(0.50)	ND(0.50)	ND(0.50)	ND(0.50)	ND(0.50)	ND(0.50)	ND(0.50)	ND(5.0)
M35P356L04	3506 Hampshire Glen Court	10/6/2010	PI	ND(0.50)	ND(0.50)	ND(0.50)	ND(0.50)	ND(0.50)	ND(0.50)	ND(0.50)	ND(0.50)	ND(0.50)	ND(5.0)
M35P356L04	3506 Hampshire Glen Court	10/6/2010	PM	ND(0.50)	ND(0.50)	ND(0.50)	ND(0.50)	ND(0.50)	ND(0.50)	ND(0.50)	ND(0.50)	ND(0.50)	ND(5.0)
M35P356L04	3506 Hampshire Glen Court	10/18/2010	PE	ND(0.50)	ND(0.50)	ND(0.50)	ND(0.50)	ND(0.50)	ND(0.50)	ND(0.50)	ND(0.50)	ND(0.50)	ND(5.0)
M35P356L04	3506 Hampshire Glen Court	10/18/2010	PI	ND(0.50)	ND(0.50)	ND(0.50)	ND(0.50)	ND(0.50)	ND(0.50)	ND(0.50)	ND(0.50)	ND(0.50)	ND(5.0)
M35P356L04	3506 Hampshire Glen Court	10/18/2010	PM	ND(0.50)	ND(0.50)	ND(0.50)	ND(0.50)	ND(0.50)	ND(0.50)	ND(0.50)	ND(0.50)	ND(0.50)	ND(5.0)
M35P356L04	3506 Hampshire Glen Court	11/1/2010	PE	ND(0.50)	ND(0.50)	ND(0.50)	ND(0.50)	ND(0.50)	ND(0.50)	ND(0.50)	ND(0.50)	ND(0.50)	ND(5.0)
M35P356L04	3506 Hampshire Glen Court	11/1/2010	PI	ND(0.50)	ND(0.50)	ND(0.50)	ND(0.50)	ND(0.50)	ND(0.50)	ND(0.50)	ND(0.50)	ND(0.50)	ND(5.0)

Table 1 - Historical Private Supply Well Analytical Table

Inactive Exxon Facility #28077
14258 Jarrettsville Pike
Phoenix, Maryland

Map/Parcel/Lot	Address	Sample Date	POET Sample Point	MTBE (µg/L)	Benzene (µg/L)	Toluene (µg/L)	Ethyl-benzene (µg/L)	Total Xylenes (µg/L)	Naph-thalene (µg/L)	DIPE (µg/L)	ETBE (µg/L)	TAME (µg/L)	TBA (µg/L)
M35P356L04	3506 Hampshire Glen Court	11/1/2010	PM	ND(0.50)	ND(0.50)	ND(0.50)	ND(0.50)	ND(0.50)	ND(0.50)	ND(0.50)	ND(0.50)	ND(0.50)	ND(5.0)
M35P356L04	3506 Hampshire Glen Court	11/16/2010	PE	ND(0.50)	ND(0.50)	ND(0.50)	ND(0.50)	ND(0.50)	ND(0.50)	ND(0.50)	ND(0.50)	ND(0.50)	ND(5.0)
M35P356L04	3506 Hampshire Glen Court	11/16/2010	PI	ND(0.50)	ND(0.50)	ND(0.50)	ND(0.50)	ND(0.50)	ND(0.50)	ND(0.50)	ND(0.50)	ND(0.50)	ND(5.0)
M35P356L04	3506 Hampshire Glen Court	11/16/2010	PM	ND(0.50)	ND(0.50)	ND(0.50)	ND(0.50)	ND(0.50)	ND(0.50)	ND(0.50)	ND(0.50)	ND(0.50)	ND(5.0)
M35P356L04	3506 Hampshire Glen Court	12/6/2010	PE	ND(0.50)	ND(0.50)	ND(0.50)	ND(0.50)	ND(0.50)	ND(0.50)	ND(0.50)	ND(0.50)	ND(0.50)	ND(5.0)
M35P356L04	3506 Hampshire Glen Court	12/6/2010	PI	ND(0.50)	ND(0.50)	ND(0.50)	ND(0.50)	ND(0.50)	ND(0.50)	ND(0.50)	ND(0.50)	ND(0.50)	ND(5.0)
M35P356L04	3506 Hampshire Glen Court	12/6/2010	PM	ND(0.50)	ND(0.50)	ND(0.50)	ND(0.50)	ND(0.50)	ND(0.50)	ND(0.50)	ND(0.50)	ND(0.50)	ND(5.0)
M35P356L04	3506 Hampshire Glen Court	12/20/2010	PE	ND(0.50)	ND(0.50)	ND(0.50)	ND(0.50)	ND(0.50)	ND(0.50)	ND(0.50)	ND(0.50)	ND(0.50)	ND(5.0)
M35P356L04	3506 Hampshire Glen Court	12/20/2010	PI	ND(0.50)	ND(0.50)	ND(0.50)	ND(0.50)	ND(0.50)	ND(0.50)	ND(0.50)	ND(0.50)	ND(0.50)	ND(5.0)
M35P356L04	3506 Hampshire Glen Court	12/20/2010	PM	ND(0.50)	ND(0.50)	ND(0.50)	ND(0.50)	ND(0.50)	ND(0.50)	ND(0.50)	ND(0.50)	ND(0.50)	ND(5.0)
M35P356L04	3506 Hampshire Glen Court	1/4/2011	PE	ND(0.50)	ND(0.50)	ND(0.50)	ND(0.50)	ND(0.50)	ND(0.50)	ND(0.50)	ND(0.50)	ND(0.50)	ND(5.0)
M35P356L04	3506 Hampshire Glen Court	1/4/2011	PI	ND(0.50)	ND(0.50)	ND(0.50)	ND(0.50)	ND(0.50)	ND(0.50)	ND(0.50)	ND(0.50)	ND(0.50)	ND(5.0)
M35P356L04	3506 Hampshire Glen Court	1/4/2011	PM	ND(0.50)	ND(0.50)	ND(0.50)	ND(0.50)	ND(0.50)	ND(0.50)	ND(0.50)	ND(0.50)	ND(0.50)	ND(5.0)
M35P356L04	3506 Hampshire Glen Court	1/17/2011	PE	ND(0.50)	ND(0.50)	ND(0.50)	ND(0.50)	ND(0.50)	ND(0.50)	ND(0.50)	ND(0.50)	ND(0.50)	ND(5.0)
M35P356L04	3506 Hampshire Glen Court	1/17/2011	PI	ND(0.50)	ND(0.50)	ND(0.50)	ND(0.50)	ND(0.50)	ND(0.50)	ND(0.50)	ND(0.50)	ND(0.50)	ND(5.0)
M35P356L04	3506 Hampshire Glen Court	1/17/2011	PM	ND(0.50)	ND(0.50)	ND(0.50)	ND(0.50)	ND(0.50)	ND(0.50)	ND(0.50)	ND(0.50)	ND(0.50)	ND(5.0)
M35P356L04	3506 Hampshire Glen Court	2/7/2011	PE	ND(0.50)	ND(0.50)	ND(0.50)	ND(0.50)	ND(0.50)	ND(0.50)	ND(0.50)	ND(0.50)	ND(0.50)	ND(5.0)
M35P356L04	3506 Hampshire Glen Court	2/7/2011	PI	ND(0.50)	ND(0.50)	ND(0.50)	ND(0.50)	ND(0.50)	ND(0.50)	ND(0.50)	ND(0.50)	ND(0.50)	ND(5.0)
M35P356L04	3506 Hampshire Glen Court	2/7/2011	PM	ND(0.50)	ND(0.50)	ND(0.50)	ND(0.50)	ND(0.50)	ND(0.50)	ND(0.50)	ND(0.50)	ND(0.50)	ND(5.0)
M35P356L04	3506 Hampshire Glen Court	2/17/2011	PE	ND(0.50)	ND(0.50)	ND(0.50)	ND(0.50)	ND(0.50)	ND(0.50)	ND(0.50)	ND(0.50)	ND(0.50)	ND(5.0)
M35P356L04	3506 Hampshire Glen Court	2/17/2011	PI	ND(0.50)	ND(0.50)	ND(0.50)	ND(0.50)	ND(0.50)	ND(0.50)	ND(0.50)	ND(0.50)	ND(0.50)	ND(5.0)
M35P356L04	3506 Hampshire Glen Court	2/17/2011	PM	ND(0.50)	ND(0.50)	ND(0.50)	ND(0.50)	ND(0.50)	ND(0.50)	ND(0.50)	ND(0.50)	ND(0.50)	ND(5.0)
M35P356L04	3506 Hampshire Glen Court	2/22/2011	PE	ND(0.50)	ND(0.50)	ND(0.50)	ND(0.50)	ND(0.50)	ND(0.50)	ND(0.50)	ND(0.50)	ND(0.50)	ND(5.0)
M35P356L04	3506 Hampshire Glen Court	2/22/2011	PI	ND(0.50)	ND(0.50)	ND(0.50)	ND(0.50)	ND(0.50)	ND(0.50)	ND(0.50)	ND(0.50)	ND(0.50)	ND(5.0)
M35P356L04	3506 Hampshire Glen Court	2/22/2011	PM	ND(0.50)	ND(0.50)	ND(0.50)	ND(0.50)	ND(0.50)	ND(0.50)	ND(0.50)	ND(0.50)	ND(0.50)	ND(5.0)
M35P356L04	3506 Hampshire Glen Court	3/7/2011	PE	ND(0.50)	ND(0.50)	ND(0.50)	ND(0.50)	ND(0.50)	ND(0.50)	ND(0.50)	ND(0.50)	ND(0.50)	ND(5.0)
M35P356L04	3506 Hampshire Glen Court	3/7/2011	PI	ND(0.50)	ND(0.50)	ND(0.50)	ND(0.50)	ND(0.50)	ND(0.50)	ND(0.50)	ND(0.50)	ND(0.50)	ND(5.0)
M35P356L04	3506 Hampshire Glen Court	3/7/2011	PM	ND(0.50)	ND(0.50)	ND(0.50)	ND(0.50)	ND(0.50)	ND(0.50)	ND(0.50)	ND(0.50)	ND(0.50)	ND(5.0)
M35P356L04	3506 Hampshire Glen Court	3/23/2011	PE	ND(0.50)	ND(0.50)	ND(0.50)	ND(0.50)	ND(0.50)	ND(0.50)	ND(0.50)	ND(0.50)	ND(0.50)	ND(5.0)
M35P356L04	3506 Hampshire Glen Court	3/23/2011	PI	ND(0.50)	ND(0.50)	ND(0.50)	ND(0.50)	ND(0.50)	ND(0.50)	ND(0.50)	ND(0.50)	ND(0.50)	ND(5.0)

Table 1 - Historical Private Supply Well Analytical Table

Inactive Exxon Facility #28077
14258 Jarrettsville Pike
Phoenix, Maryland

Map/Parcel/Lot	Address	Sample Date	POET Sample Point	MTBE (µg/L)	Benzene (µg/L)	Toluene (µg/L)	Ethyl-benzene (µg/L)	Total Xylenes (µg/L)	Naph-thalene (µg/L)	DIPE (µg/L)	ETBE (µg/L)	TAME (µg/L)	TBA (µg/L)
M35P356L04	3506 Hampshire Glen Court	3/23/2011	PM	ND(0.50)	ND(0.50)	ND(0.50)	ND(0.50)	ND(0.50)	ND(0.50)	ND(0.50)	ND(0.50)	ND(0.50)	ND(5.0)
M35P356L04	3506 Hampshire Glen Court	4/4/2011	PE	ND(0.50)	ND(0.50)	ND(0.50)	ND(0.50)	ND(0.50)	ND(0.50)	ND(0.50)	ND(0.50)	ND(0.50)	ND(5.0)
M35P356L04	3506 Hampshire Glen Court	4/4/2011	PI	ND(0.50)	ND(0.50)	ND(0.50)	ND(0.50)	ND(0.50)	ND(0.50)	ND(0.50)	ND(0.50)	ND(0.50)	ND(5.0)
M35P356L04	3506 Hampshire Glen Court	4/4/2011	PM	ND(0.50)	ND(0.50)	ND(0.50)	ND(0.50)	ND(0.50)	ND(0.50)	ND(0.50)	ND(0.50)	ND(0.50)	ND(5.0)
M35P356L04	3506 Hampshire Glen Court	4/18/2011	PE	ND(0.50)	ND(0.50)	ND(0.50)	ND(0.50)	ND(0.50)	ND(0.50)	ND(0.50)	ND(0.50)	ND(0.50)	ND(5.0)
M35P356L04	3506 Hampshire Glen Court	4/18/2011	PI	ND(0.50)	ND(0.50)	ND(0.50)	ND(0.50)	ND(0.50)	ND(0.50)	ND(0.50)	ND(0.50)	ND(0.50)	ND(5.0)
M35P356L04	3506 Hampshire Glen Court	4/18/2011	PM	ND(0.50)	ND(0.50)	ND(0.50)	ND(0.50)	ND(0.50)	ND(0.50)	ND(0.50)	ND(0.50)	ND(0.50)	ND(5.0)
M35P356L04	3506 Hampshire Glen Court	5/2/2011	PE	ND(0.50)	ND(0.50)	ND(0.50)	ND(0.50)	ND(0.50)	ND(0.50)	ND(0.50)	ND(0.50)	ND(0.50)	ND(5.0)
M35P356L04	3506 Hampshire Glen Court	5/2/2011	PI	ND(0.50)	ND(0.50)	ND(0.50)	ND(0.50)	ND(0.50)	ND(0.50)	ND(0.50)	ND(0.50)	ND(0.50)	ND(5.0)
M35P356L04	3506 Hampshire Glen Court	5/2/2011	PM	ND(0.50)	ND(0.50)	ND(0.50)	ND(0.50)	ND(0.50)	ND(0.50)	ND(0.50)	ND(0.50)	ND(0.50)	ND(5.0)
M35P356L04	3506 Hampshire Glen Court	5/18/2011	PE	ND(0.50)	ND(0.50)	ND(0.50)	ND(0.50)	ND(0.50)	ND(0.50)	ND(0.50)	ND(0.50)	ND(0.50)	ND(5.0)
M35P356L04	3506 Hampshire Glen Court	5/18/2011	PI	0.12 J	ND(0.50)	ND(0.50)	ND(0.50)	ND(0.50)	ND(0.50)	ND(0.50)	ND(0.50)	ND(0.50)	ND(5.0)
M35P356L04	3506 Hampshire Glen Court	5/18/2011	PM	0.13 J	ND(0.50)	ND(0.50)	ND(0.50)	ND(0.50)	ND(0.50)	ND(0.50)	ND(0.50)	ND(0.50)	ND(5.0)
M35P356L04	3506 Hampshire Glen Court	6/1/2011	PE	ND(0.50)	ND(0.50)	ND(0.50)	ND(0.50)	ND(0.50)	ND(0.50)	ND(0.50)	ND(0.50)	ND(0.50)	ND(5.0)
M35P356L04	3506 Hampshire Glen Court	6/1/2011	PI	0.10 J	ND(0.50)	ND(0.50)	ND(0.50)	ND(0.50)	ND(0.50)	ND(0.50)	ND(0.50)	ND(0.50)	ND(5.0)
M35P356L04	3506 Hampshire Glen Court	6/1/2011	PM	0.13 J	ND(0.50)	ND(0.50)	ND(0.50)	ND(0.50)	ND(0.50)	ND(0.50)	ND(0.50)	ND(0.50)	ND(5.0)
M35P356L04	3506 Hampshire Glen Court	6/6/2011	PE	ND(0.50)	ND(0.50)	ND(0.50)	ND(0.50)	ND(0.50)	ND(0.50)	ND(0.50)	ND(0.50)	ND(0.50)	ND(5.0)
M35P356L04	3506 Hampshire Glen Court	6/6/2011	PI	0.12 J	ND(0.50)	ND(0.50)	ND(0.50)	ND(0.50)	ND(0.50)	ND(0.50)	ND(0.50)	ND(0.50)	ND(5.0)
M35P356L04	3506 Hampshire Glen Court	6/6/2011	PM	0.16 J	ND(0.50)	ND(0.50)	ND(0.50)	ND(0.50)	ND(0.50)	ND(0.50)	ND(0.50)	ND(0.50)	ND(5.0)
M35P356L04	3506 Hampshire Glen Court	6/21/2011	PE	ND(0.50)	ND(0.50)	ND(0.50)	ND(0.50)	ND(0.50)	ND(0.50)	ND(0.50)	ND(0.50)	ND(0.50)	ND(5.0)
M35P356L04	3506 Hampshire Glen Court	6/21/2011	PI	0.14 J	ND(0.50)	ND(0.50)	ND(0.50)	ND(0.50)	ND(0.50)	ND(0.50)	ND(0.50)	ND(0.50)	ND(5.0)
M35P356L04	3506 Hampshire Glen Court	6/21/2011	PM	0.15 J	ND(0.50)	ND(0.50)	ND(0.50)	ND(0.50)	ND(0.50)	ND(0.50)	ND(0.50)	ND(0.50)	ND(5.0)
M35P356L04	3506 Hampshire Glen Court	6/30/2011	PE	ND(0.50)	ND(0.50)	ND(0.50)	ND(0.50)	ND(0.50)	ND(0.50)	ND(0.50)	ND(0.50)	ND(0.50)	ND(5.0)
M35P356L04	3506 Hampshire Glen Court	6/30/2011	PI	0.13 J	ND(0.50)	ND(0.50)	ND(0.50)	ND(0.50)	ND(0.50)	ND(0.50)	ND(0.50)	ND(0.50)	ND(5.0)
M35P356L04	3506 Hampshire Glen Court	6/30/2011	PM	ND(0.50)	ND(0.50)	ND(0.50)	ND(0.50)	ND(0.50)	ND(0.50)	ND(0.50)	ND(0.50)	ND(0.50)	ND(5.0)
M35P356L04	3506 Hampshire Glen Court	7/11/2011	PE	ND(0.50)	ND(0.50)	ND(0.50)	ND(0.50)	ND(0.50)	ND(0.50)	ND(0.50)	ND(0.50)	ND(0.50)	ND(5.0)
M35P356L04	3506 Hampshire Glen Court	7/11/2011	PI	0.10 J	ND(0.50)	ND(0.50)	ND(0.50)	ND(0.50)	ND(0.50)	ND(0.50)	ND(0.50)	ND(0.50)	ND(5.0)
M35P356L04	3506 Hampshire Glen Court	7/11/2011	PM	ND(0.50)	ND(0.50)	ND(0.50)	ND(0.50)	ND(0.50)	ND(0.50)	ND(0.50)	ND(0.50)	ND(0.50)	ND(5.0)
M35P356L04	3506 Hampshire Glen Court	7/26/2011	PE	ND(0.50)	ND(0.50)	ND(0.50)	ND(0.50)	ND(0.50)	ND(0.50)	ND(0.50)	ND(0.50)	ND(0.50)	ND(5.0)
M35P356L04	3506 Hampshire Glen Court	7/26/2011	PI	0.12 J	ND(0.50)	ND(0.50)	ND(0.50)	ND(0.50)	ND(0.50)	ND(0.50)	ND(0.50)	ND(0.50)	ND(5.0)

Table 1 - Historical Private Supply Well Analytical Table

Inactive Exxon Facility #28077
14258 Jarrettsville Pike
Phoenix, Maryland

Map/Parcel/Lot	Address	Sample Date	POET Sample Point	MTBE (µg/L)	Benzene (µg/L)	Toluene (µg/L)	Ethyl-benzene (µg/L)	Total Xylenes (µg/L)	Naph-thalene (µg/L)	DIPE (µg/L)	ETBE (µg/L)	TAME (µg/L)	TBA (µg/L)
M35P356L04	3506 Hampshire Glen Court	7/26/2011	PM	ND(0.50)	ND(0.50)	ND(0.50)	ND(0.50)	ND(0.50)	ND(0.50)	ND(0.50)	ND(0.50)	ND(0.50)	ND(5.0)
M35P356L04	3506 Hampshire Glen Court	8/1/2011	PE	ND(0.50)	ND(0.50)	ND(0.50)	ND(0.50)	ND(0.50)	ND(0.50)	ND(0.50)	ND(0.50)	ND(0.50)	ND(5.0)
M35P356L04	3506 Hampshire Glen Court	8/1/2011	PI	0.10 J	ND(0.50)	ND(0.50)	ND(0.50)	ND(0.50)	ND(0.50)	ND(0.50)	ND(0.50)	ND(0.50)	ND(5.0)
M35P356L04	3506 Hampshire Glen Court	8/1/2011	PM	ND(0.50)	ND(0.50)	ND(0.50)	ND(0.50)	ND(0.50)	ND(0.50)	ND(0.50)	ND(0.50)	ND(0.50)	ND(5.0)
M35P356L04	3506 Hampshire Glen Court	8/17/2011	PE	ND(0.50)	ND(0.50)	ND(0.50)	ND(0.50)	ND(0.50)	ND(0.50)	ND(0.50)	ND(0.50)	ND(0.50)	ND(5.0)
M35P356L04	3506 Hampshire Glen Court	8/17/2011	PI	0.11 J	ND(0.50)	ND(0.50)	ND(0.50)	ND(0.50)	ND(0.50)	ND(0.50)	ND(0.50)	ND(0.50)	ND(5.0)
M35P356L04	3506 Hampshire Glen Court	8/17/2011	PM	ND(0.50)	ND(0.50)	ND(0.50)	ND(0.50)	ND(0.50)	ND(0.50)	ND(0.50)	ND(0.50)	ND(0.50)	ND(5.0)
M35P356L04	3506 Hampshire Glen Court	8/30/2011	PE	ND(0.50)	ND(0.50)	ND(0.50)	ND(0.50)	ND(0.50)	ND(0.50)	ND(0.50)	ND(0.50)	ND(0.50)	ND(5.0)
M35P356L04	3506 Hampshire Glen Court	8/30/2011	PI	0.13 J	ND(0.50)	ND(0.50)	ND(0.50)	ND(0.50)	ND(0.50)	ND(0.50)	ND(0.50)	ND(0.50)	ND(5.0)
M35P356L04	3506 Hampshire Glen Court	8/30/2011	PM	ND(0.50)	ND(0.50)	ND(0.50)	ND(0.50)	ND(0.50)	ND(0.50)	ND(0.50)	ND(0.50)	ND(0.50)	ND(5.0)
M35P356L04	3506 Hampshire Glen Court	9/12/2011	PE	ND(0.50)	ND(0.50)	ND(0.50)	ND(0.50)	ND(0.50)	ND(0.50)	ND(0.50)	ND(0.50)	ND(0.50)	ND(5.0)
M35P356L04	3506 Hampshire Glen Court	9/12/2011	PI	0.084 J	ND(0.50)	ND(0.50)	ND(0.50)	ND(0.50)	ND(0.50)	ND(0.50)	ND(0.50)	ND(0.50)	ND(5.0)
M35P356L04	3506 Hampshire Glen Court	9/12/2011	PM	ND(0.50)	ND(0.50)	ND(0.50)	ND(0.50)	ND(0.50)	ND(0.50)	ND(0.50)	ND(0.50)	ND(0.50)	ND(5.0)
M35P356L04	3506 Hampshire Glen Court	9/28/2011	PE	ND(0.50)	ND(0.50)	ND(0.50)	ND(0.50)	ND(0.50)	ND(0.50)	ND(0.50)	ND(0.50)	ND(0.50)	ND(5.0)
M35P356L04	3506 Hampshire Glen Court	9/28/2011	PI	0.079 J	ND(0.50)	ND(0.50)	ND(0.50)	ND(0.50)	ND(0.50)	ND(0.50)	ND(0.50)	ND(0.50)	ND(5.0)
M35P356L04	3506 Hampshire Glen Court	9/28/2011	PM	ND(0.50)	ND(0.50)	ND(0.50)	ND(0.50)	ND(0.50)	ND(0.50)	ND(0.50)	ND(0.50)	ND(0.50)	ND(5.0)
M35P356L04	3506 Hampshire Glen Court	10/4/2011	PE	ND(0.50)	ND(0.50)	ND(0.50)	ND(0.50)	ND(0.50)	ND(0.50)	ND(0.50)	ND(0.50)	ND(0.50)	ND(5.0)
M35P356L04	3506 Hampshire Glen Court	10/4/2011	PI	0.10 J	ND(0.50)	ND(0.50)	ND(0.50)	ND(0.50)	ND(0.50)	ND(0.50)	ND(0.50)	ND(0.50)	ND(5.0)
M35P356L04	3506 Hampshire Glen Court	10/4/2011	PM	ND(0.50)	ND(0.50)	ND(0.50)	ND(0.50)	ND(0.50)	ND(0.50)	ND(0.50)	ND(0.50)	ND(0.50)	ND(5.0)
M35P356L04	3506 Hampshire Glen Court	10/25/2011	PE	ND(0.50)	ND(0.50)	ND(0.50)	ND(0.50)	ND(0.50)	ND(0.50)	ND(0.50)	ND(0.50)	ND(0.50)	ND(5.0)
M35P356L04	3506 Hampshire Glen Court	10/25/2011	PI	ND(0.50)	ND(0.50)	ND(0.50)	ND(0.50)	ND(0.50)	ND(0.50)	ND(0.50)	ND(0.50)	ND(0.50)	ND(5.0)
M35P356L04	3506 Hampshire Glen Court	10/25/2011	PM	ND(0.50)	ND(0.50)	ND(0.50)	ND(0.50)	ND(0.50)	ND(0.50)	ND(0.50)	ND(0.50)	ND(0.50)	ND(5.0)
M35P356L04	3506 Hampshire Glen Court	11/7/2011	PE	ND(0.50)	ND(0.50)	ND(0.50)	ND(0.50)	ND(0.50)	ND(0.50)	ND(0.50)	ND(0.50)	ND(0.50)	ND(5.0)
M35P356L04	3506 Hampshire Glen Court	11/7/2011	PI	0.18 J	ND(0.50)	ND(0.50)	ND(0.50)	ND(0.50)	ND(0.50)	ND(0.50)	ND(0.50)	ND(0.50)	ND(5.0)
M35P356L04	3506 Hampshire Glen Court	11/7/2011	PM	ND(0.50)	ND(0.50)	ND(0.50)	ND(0.50)	ND(0.50)	ND(0.50)	ND(0.50)	ND(0.50)	ND(0.50)	ND(5.0)
M35P356L04	3506 Hampshire Glen Court	11/22/2011	PE	ND(0.50)	ND(0.50)	ND(0.50)	ND(0.50)	ND(0.50)	ND(0.50)	ND(0.50)	ND(0.50)	ND(0.50)	ND(5.0)
M35P356L04	3506 Hampshire Glen Court	11/22/2011	PI	0.19 J	ND(0.50)	ND(0.50)	ND(0.50)	ND(0.50)	ND(0.50)	ND(0.50)	ND(0.50)	ND(0.50)	ND(5.0)
M35P356L04	3506 Hampshire Glen Court	11/22/2011	PM	ND(0.50)	ND(0.50)	ND(0.50)	ND(0.50)	ND(0.50)	ND(0.50)	ND(0.50)	ND(0.50)	ND(0.50)	ND(5.0)
M35P356L04	3506 Hampshire Glen Court	12/5/2011	PE	ND(0.50)	ND(0.50)	ND(0.50)	ND(0.50)	ND(0.50)	ND(0.50)	ND(0.50)	ND(0.50)	ND(0.50)	ND(5.0)
M35P356L04	3506 Hampshire Glen Court	12/5/2011	PI	0.20 J	ND(0.50)	ND(0.50)	ND(0.50)	ND(0.50)	ND(0.50)	ND(0.50)	ND(0.50)	ND(0.50)	ND(5.0)

Table 1 - Historical Private Supply Well Analytical Table

Inactive Exxon Facility #28077
14258 Jarrettsville Pike
Phoenix, Maryland

Map/Parcel/Lot	Address	Sample Date	POET Sample Point	MTBE (µg/L)	Benzene (µg/L)	Toluene (µg/L)	Ethyl-benzene (µg/L)	Total Xylenes (µg/L)	Naph-thalene (µg/L)	DIPE (µg/L)	ETBE (µg/L)	TAME (µg/L)	TBA (µg/L)
M35P356L04	3506 Hampshire Glen Court	12/5/2011	PM	ND(0.50)	ND(0.50)	ND(0.50)	ND(0.50)	ND(0.50)	ND(0.50)	ND(0.50)	ND(0.50)	ND(0.50)	ND(5.0)
M35P356L04	3506 Hampshire Glen Court	12/20/2011	PE	ND(0.50)	ND(0.50)	ND(0.50)	ND(0.50)	ND(0.50)	ND(0.50)	ND(0.50)	ND(0.50)	ND(0.50)	ND(5.0)
M35P356L04	3506 Hampshire Glen Court	12/20/2011	PI	0.17 J	ND(0.50)	ND(0.50)	ND(0.50)	ND(0.50)	ND(0.50)	ND(0.50)	ND(0.50)	ND(0.50)	ND(5.0)
M35P356L04	3506 Hampshire Glen Court	12/20/2011	PM	ND(0.50)	ND(0.50)	ND(0.50)	ND(0.50)	ND(0.50)	ND(0.50)	ND(0.50)	ND(0.50)	ND(0.50)	ND(5.0)
M35P356L04	3506 Hampshire Glen Court	1/10/2012	PE	ND(0.50)	ND(0.50)	ND(0.50)	ND(0.50)	ND(0.50)	ND(0.50)	ND(0.50)	ND(0.50)	ND(0.50)	ND(5.0)
M35P356L04	3506 Hampshire Glen Court	1/10/2012	PI	0.16 J	ND(0.50)	ND(0.50)	ND(0.50)	ND(0.50)	ND(0.50)	ND(0.50)	ND(0.50)	ND(0.50)	ND(5.0)
M35P356L04	3506 Hampshire Glen Court	1/10/2012	PM	ND(0.50)	ND(0.50)	ND(0.50)	ND(0.50)	ND(0.50)	ND(0.50)	ND(0.50)	ND(0.50)	ND(0.50)	ND(5.0)
M35P356L04	3506 Hampshire Glen Court	1/23/2012	PE	ND(0.50)	ND(0.50)	ND(0.50)	ND(0.50)	ND(0.50)	ND(0.50)	ND(0.50)	ND(0.50)	ND(0.50)	ND(5.0)
M35P356L04	3506 Hampshire Glen Court	1/23/2012	PI	0.15 J	ND(0.50)	ND(0.50)	ND(0.50)	ND(0.50)	ND(0.50)	ND(0.50)	ND(0.50)	ND(0.50)	ND(5.0)
M35P356L04	3506 Hampshire Glen Court	1/23/2012	PM	ND(0.50)	ND(0.50)	ND(0.50)	ND(0.50)	ND(0.50)	ND(0.50)	ND(0.50)	ND(0.50)	ND(0.50)	ND(5.0)
M35P356L04	3506 Hampshire Glen Court	2/6/2012	PE	ND(0.50)	ND(0.50)	ND(0.50)	ND(0.50)	ND(0.50)	ND(0.50)	ND(0.50)	ND(0.50)	ND(0.50)	ND(5.0)
M35P356L04	3506 Hampshire Glen Court	2/6/2012	PI	0.14 J	ND(0.50)	ND(0.50)	ND(0.50)	ND(0.50)	ND(0.50)	ND(0.50)	ND(0.50)	ND(0.50)	ND(5.0)
M35P356L04	3506 Hampshire Glen Court	2/6/2012	PM	ND(0.50)	ND(0.50)	ND(0.50)	ND(0.50)	ND(0.50)	ND(0.50)	ND(0.50)	ND(0.50)	ND(0.50)	ND(5.0)
M35P356L04	3506 Hampshire Glen Court	2/21/2012	PE	ND(0.50)	ND(0.50)	ND(0.50)	ND(0.50)	ND(0.50)	ND(0.50)	ND(0.50)	ND(0.50)	ND(0.50)	ND(5.0)
M35P356L04	3506 Hampshire Glen Court	2/21/2012	PI	ND(0.50)	ND(0.50)	ND(0.50)	ND(0.50)	ND(0.50)	ND(0.50)	ND(0.50)	ND(0.50)	ND(0.50)	ND(5.0)
M35P356L04	3506 Hampshire Glen Court	2/21/2012	PM	ND(0.50)	ND(0.50)	ND(0.50)	ND(0.50)	ND(0.50)	ND(0.50)	ND(0.50)	ND(0.50)	ND(0.50)	ND(5.0)
M35P356L04	3506 Hampshire Glen Court	3/6/2012	PE	ND(0.50)	ND(0.50)	ND(0.50)	ND(0.50)	ND(0.50)	ND(0.50)	ND(0.50)	ND(0.50)	ND(0.50)	ND(5.0)
M35P356L04	3506 Hampshire Glen Court	3/6/2012	PI	0.13 J	ND(0.50)	ND(0.50)	ND(0.50)	ND(0.50)	ND(0.50)	ND(0.50)	ND(0.50)	ND(0.50)	ND(5.0)
M35P356L04	3506 Hampshire Glen Court	3/6/2012	PM	ND(0.50)	ND(0.50)	ND(0.50)	ND(0.50)	ND(0.50)	ND(0.50)	ND(0.50)	ND(0.50)	ND(0.50)	ND(5.0)
M35P356L04	3506 Hampshire Glen Court	3/20/2012	PE	ND(0.50)	ND(0.50)	ND(0.50)	ND(0.50)	ND(0.50)	ND(0.50)	ND(0.50)	ND(0.50)	ND(0.50)	ND(5.0)
M35P356L04	3506 Hampshire Glen Court	3/20/2012	PI	0.13 J	ND(0.50)	ND(0.50)	ND(0.50)	ND(0.50)	ND(0.50)	ND(0.50)	ND(0.50)	ND(0.50)	ND(5.0)
M35P356L04	3506 Hampshire Glen Court	3/20/2012	PM	ND(0.50)	ND(0.50)	ND(0.50)	ND(0.50)	ND(0.50)	ND(0.50)	ND(0.50)	ND(0.50)	ND(0.50)	ND(5.0)
M35P356L04	3506 Hampshire Glen Court	4/2/2012	PE	ND(0.50)	ND(0.50)	ND(0.50)	ND(0.50)	ND(0.50)	ND(0.50)	ND(0.50)	ND(0.50)	ND(0.50)	ND(5.0)
M35P356L04	3506 Hampshire Glen Court	4/2/2012	PI	0.13 J	ND(0.50)	ND(0.50)	ND(0.50)	ND(0.50)	ND(0.50)	ND(0.50)	ND(0.50)	ND(0.50)	ND(5.0)
M35P356L04	3506 Hampshire Glen Court	4/2/2012	PM	ND(0.50)	ND(0.50)	ND(0.50)	ND(0.50)	ND(0.50)	ND(0.50)	ND(0.50)	ND(0.50)	ND(0.50)	ND(5.0)
M35P356L04	3506 Hampshire Glen Court	4/23/2012	PE	ND(0.50)	ND(0.50)	ND(0.50)	ND(0.50)	ND(0.50)	ND(0.50)	ND(0.50)	ND(0.50)	ND(0.50)	ND(5.0)
M35P356L04	3506 Hampshire Glen Court	4/23/2012	PI	0.12 J	ND(0.50)	ND(0.50)	ND(0.50)	ND(0.50)	ND(0.50)	ND(0.50)	ND(0.50)	ND(0.50)	ND(5.0)
M35P356L04	3506 Hampshire Glen Court	4/23/2012	PM	ND(0.50)	ND(0.50)	ND(0.50)	ND(0.50)	ND(0.50)	ND(0.50)	ND(0.50)	ND(0.50)	ND(0.50)	ND(5.0)
M35P356L04	3506 Hampshire Glen Court	5/7/2012	PE	ND(0.50)	ND(0.50)	ND(0.50)	ND(0.50)	ND(0.50)	ND(0.50)	ND(0.50)	ND(0.50)	ND(0.50)	ND(5.0)
M35P356L04	3506 Hampshire Glen Court	5/7/2012	PI	0.14 J	ND(0.50)	ND(0.50)	ND(0.50)	ND(0.50)	ND(0.50)	ND(0.50)	ND(0.50)	ND(0.50)	ND(5.0)

Table 1 - Historical Private Supply Well Analytical Table

Inactive Exxon Facility #28077
14258 Jarrettsville Pike
Phoenix, Maryland

Map/Parcel/Lot	Address	Sample Date	POET Sample Point	MTBE (µg/L)	Benzene (µg/L)	Toluene (µg/L)	Ethyl-benzene (µg/L)	Total Xylenes (µg/L)	Naph-thalene (µg/L)	DIPE (µg/L)	ETBE (µg/L)	TAME (µg/L)	TBA (µg/L)
M35P356L04	3506 Hampshire Glen Court	5/7/2012	PM	ND(0.50)	ND(0.50)	ND(0.50)	ND(0.50)	ND(0.50)	ND(0.50)	ND(0.50)	ND(0.50)	ND(0.50)	ND(5.0)
M35P356L04	3506 Hampshire Glen Court	5/22/2012	PE	ND(0.50)	ND(0.50)	ND(0.50)	ND(0.50)	ND(0.50)	ND(0.50)	ND(0.50)	ND(0.50)	ND(0.50)	ND(5.0)
M35P356L04	3506 Hampshire Glen Court	5/22/2012	PI	0.15 J	ND(0.50)	ND(0.50)	ND(0.50)	ND(0.50)	ND(0.50)	ND(0.50)	ND(0.50)	ND(0.50)	ND(5.0)
M35P356L04	3506 Hampshire Glen Court	5/22/2012	PM	ND(0.50)	ND(0.50)	ND(0.50)	ND(0.50)	ND(0.50)	ND(0.50)	ND(0.50)	ND(0.50)	ND(0.50)	ND(5.0)
M35P356L04	3506 Hampshire Glen Court	6/5/2012	PE	ND(0.50)	ND(0.50)	ND(0.50)	ND(0.50)	ND(0.50)	ND(0.50)	ND(0.50)	ND(0.50)	ND(0.50)	ND(5.0)
M35P356L04	3506 Hampshire Glen Court	6/5/2012	PI	ND(0.50)	ND(0.50)	ND(0.50)	ND(0.50)	ND(0.50)	ND(0.50)	ND(0.50)	ND(0.50)	ND(0.50)	ND(5.0)
M35P356L04	3506 Hampshire Glen Court	6/5/2012	PM	ND(0.50)	ND(0.50)	ND(0.50)	ND(0.50)	ND(0.50)	ND(0.50)	ND(0.50)	ND(0.50)	ND(0.50)	ND(5.0)
M35P356L04	3506 Hampshire Glen Court	6/19/2012	PE	ND(0.50)	ND(0.50)	ND(0.50)	ND(0.50)	ND(0.50)	ND(0.50)	ND(0.50)	ND(0.50)	ND(0.50)	ND(5.0)
M35P356L04	3506 Hampshire Glen Court	6/19/2012	PI	0.12 J	ND(0.50)	ND(0.50)	ND(0.50)	ND(0.50)	ND(0.50)	ND(0.50)	ND(0.50)	ND(0.50)	ND(5.0)
M35P356L04	3506 Hampshire Glen Court	6/19/2012	PM	ND(0.50)	ND(0.50)	ND(0.50)	ND(0.50)	ND(0.50)	ND(0.50)	ND(0.50)	ND(0.50)	ND(0.50)	ND(5.0)
M35P356L04	3506 Hampshire Glen Court	7/2/2012	PE	ND(0.50)	ND(0.50)	ND(0.50)	ND(0.50)	ND(0.50)	ND(0.50)	ND(0.50)	ND(0.50)	ND(0.50)	ND(5.0)
M35P356L04	3506 Hampshire Glen Court	7/2/2012	PI	0.15 J	ND(0.50)	ND(0.50)	ND(0.50)	ND(0.50)	ND(0.50)	ND(0.50)	ND(0.50)	ND(0.50)	ND(5.0)
M35P356L04	3506 Hampshire Glen Court	7/2/2012	PM	ND(0.50)	ND(0.50)	ND(0.50)	ND(0.50)	ND(0.50)	ND(0.50)	ND(0.50)	ND(0.50)	ND(0.50)	ND(5.0)
M35P356L04	3506 Hampshire Glen Court	7/18/2012	PE	ND(0.50)	ND(0.50)	ND(0.50)	ND(0.50)	ND(0.50)	ND(0.50)	ND(0.50)	ND(0.50)	ND(0.50)	ND(5.0)
M35P356L04	3506 Hampshire Glen Court	7/18/2012	PI	0.13 J	ND(0.50)	ND(0.50)	ND(0.50)	ND(0.50)	ND(0.50)	ND(0.50)	ND(0.50)	ND(0.50)	ND(5.0)
M35P356L04	3506 Hampshire Glen Court	7/18/2012	PM	ND(0.50)	ND(0.50)	ND(0.50)	ND(0.50)	ND(0.50)	ND(0.50)	ND(0.50)	ND(0.50)	ND(0.50)	ND(5.0)
M35P356L04	3506 Hampshire Glen Court	8/6/2012	PE	ND(0.50)	ND(0.50)	ND(0.50)	ND(0.50)	ND(0.50)	ND(0.50)	ND(0.50)	ND(0.50)	ND(0.50)	ND(5.0)
M35P356L04	3506 Hampshire Glen Court	8/6/2012	PI	0.15 J	ND(0.50)	ND(0.50)	ND(0.50)	ND(0.50)	ND(0.50)	ND(0.50)	ND(0.50)	ND(0.50)	ND(5.0)
M35P356L04	3506 Hampshire Glen Court	8/6/2012	PM	ND(0.50)	ND(0.50)	ND(0.50)	ND(0.50)	ND(0.50)	ND(0.50)	ND(0.50)	ND(0.50)	ND(0.50)	ND(5.0)
M35P356L04	3506 Hampshire Glen Court	8/20/2012	PE	ND(0.50)	ND(0.50)	ND(0.50)	ND(0.50)	ND(0.50)	ND(0.50)	ND(0.50)	ND(0.50)	ND(0.50)	ND(5.0)
M35P356L04	3506 Hampshire Glen Court	8/20/2012	PI	0.15 J	ND(0.50)	ND(0.50)	ND(0.50)	ND(0.50)	ND(0.50)	ND(0.50)	ND(0.50)	ND(0.50)	ND(5.0)
M35P356L04	3506 Hampshire Glen Court	8/20/2012	PM	ND(0.50)	ND(0.50)	ND(0.50)	ND(0.50)	ND(0.50)	ND(0.50)	ND(0.50)	ND(0.50)	ND(0.50)	ND(5.0)
M35P356L04	3506 Hampshire Glen Court	9/10/2012	PE	ND(0.50)	ND(0.50)	ND(0.50)	ND(0.50)	ND(0.50)	ND(0.50)	ND(0.50)	ND(0.50)	ND(0.50)	ND(5.0)
M35P356L04	3506 Hampshire Glen Court	9/10/2012	PI	0.14 J	ND(0.50)	ND(0.50)	ND(0.50)	ND(0.50)	ND(0.50)	ND(0.50)	ND(0.50)	ND(0.50)	ND(5.0)
M35P356L04	3506 Hampshire Glen Court	9/10/2012	PM	ND(0.50)	ND(0.50)	ND(0.50)	ND(0.50)	ND(0.50)	ND(0.50)	ND(0.50)	ND(0.50)	ND(0.50)	ND(5.0)
M35P356L04	3506 Hampshire Glen Court	9/27/2012	PE	ND(0.50)	ND(0.50)	ND(0.50)	ND(0.50)	ND(0.50)	ND(0.50)	ND(0.50)	ND(0.50)	ND(0.50)	ND(5.0)
M35P356L04	3506 Hampshire Glen Court	9/27/2012	PI	ND(0.50)	ND(0.50)	ND(0.50)	ND(0.50)	ND(0.50)	ND(0.50)	ND(0.50)	ND(0.50)	ND(0.50)	ND(5.0)
M35P356L04	3506 Hampshire Glen Court	9/27/2012	PM	ND(0.50)	ND(0.50)	ND(0.50)	ND(0.50)	ND(0.50)	ND(0.50)	ND(0.50)	ND(0.50)	ND(0.50)	ND(5.0)
M35P356L04	3506 Hampshire Glen Court	10/9/2012	PE	ND(0.50)	ND(0.50)	ND(0.50)	ND(0.50)	ND(0.50)	ND(0.50)	ND(0.50)	ND(0.50)	ND(0.50)	ND(5.0)
M35P356L04	3506 Hampshire Glen Court	10/9/2012	PI	0.14 J	ND(0.50)	ND(0.50)	ND(0.50)	ND(0.50)	ND(0.50)	ND(0.50)	ND(0.50)	ND(0.50)	ND(5.0)

Table 1 - Historical Private Supply Well Analytical Table

Inactive Exxon Facility #28077
14258 Jarrettsville Pike
Phoenix, Maryland

Map/Parcel/Lot	Address	Sample Date	POET Sample Point	MTBE (µg/L)	Benzene (µg/L)	Toluene (µg/L)	Ethyl-benzene (µg/L)	Total Xylenes (µg/L)	Naph-thalene (µg/L)	DIPE (µg/L)	ETBE (µg/L)	TAME (µg/L)	TBA (µg/L)
M35P356L04	3506 Hampshire Glen Court	10/9/2012	PM	ND(0.50)	ND(0.50)	ND(0.50)	ND(0.50)	ND(0.50)	ND(0.50)	ND(0.50)	ND(0.50)	ND(0.50)	ND(5.0)
M35P356L04	3506 Hampshire Glen Court	10/23/2012	PE	ND(0.50)	ND(0.50)	ND(0.50)	ND(0.50)	ND(0.50)	ND(0.50)	ND(0.50)	ND(0.50)	ND(0.50)	ND(5.0)
M35P356L04	3506 Hampshire Glen Court	10/23/2012	PI	0.15 J	ND(0.50)	ND(0.50)	ND(0.50)	ND(0.50)	ND(0.50)	ND(0.50)	ND(0.50)	ND(0.50)	ND(5.0)
M35P356L04	3506 Hampshire Glen Court	10/23/2012	PM	ND(0.50)	ND(0.50)	ND(0.50)	ND(0.50)	ND(0.50)	ND(0.50)	ND(0.50)	ND(0.50)	ND(0.50)	ND(5.0)
M35P356L04	3506 Hampshire Glen Court	11/5/2012	PE	ND(0.50)	ND(0.50)	ND(0.50)	ND(0.50)	ND(0.50)	ND(0.50)	ND(0.50)	ND(0.50)	ND(0.50)	ND(5.0)
M35P356L04	3506 Hampshire Glen Court	11/5/2012	PI	ND(0.50)	ND(0.50)	ND(0.50)	ND(0.50)	ND(0.50)	ND(0.50)	ND(0.50)	ND(0.50)	ND(0.50)	ND(5.0)
M35P356L04	3506 Hampshire Glen Court	11/5/2012	PM	0.072 J	ND(0.50)	ND(0.50)	ND(0.50)	ND(0.50)	ND(0.50)	ND(0.50)	ND(0.50)	ND(0.50)	ND(5.0)
M35P356L04	3506 Hampshire Glen Court	11/19/2012	PE	ND(0.50)	ND(0.50)	ND(0.50)	ND(0.50)	ND(0.50)	ND(0.50)	ND(0.50)	ND(0.50)	ND(0.50)	ND(5.0)
M35P356L04	3506 Hampshire Glen Court	11/19/2012	PI	ND(0.50)	ND(0.50)	ND(0.50)	ND(0.50)	ND(0.50)	ND(0.50)	ND(0.50)	ND(0.50)	ND(0.50)	ND(5.0)
M35P356L04	3506 Hampshire Glen Court	11/19/2012	PM	0.091 J	ND(0.50)	ND(0.50)	ND(0.50)	ND(0.50)	ND(0.50)	ND(0.50)	ND(0.50)	ND(0.50)	ND(5.0)
M35P356L04	3506 Hampshire Glen Court	12/4/2012	PE	ND(0.50)	ND(0.50)	ND(0.50)	ND(0.50)	ND(0.50)	ND(0.50)	ND(0.50)	ND(0.50)	ND(0.50)	ND(5.0)
M35P356L04	3506 Hampshire Glen Court	12/4/2012	PI	0.13 J	ND(0.50)	ND(0.50)	ND(0.50)	ND(0.50)	ND(0.50)	ND(0.50)	ND(0.50)	ND(0.50)	ND(5.0)
M35P356L04	3506 Hampshire Glen Court	12/4/2012	PM	0.078 J	ND(0.50)	ND(0.50)	ND(0.50)	ND(0.50)	ND(0.50)	ND(0.50)	ND(0.50)	ND(0.50)	ND(5.0)
M35P356L04	3506 Hampshire Glen Court	12/17/2012	PE	ND(0.50)	ND(0.50)	ND(0.50)	ND(0.50)	ND(0.50)	ND(0.50)	ND(0.50)	ND(0.50)	ND(0.50)	ND(5.0)
M35P356L04	3506 Hampshire Glen Court	12/17/2012	PI	0.15 J	ND(0.50)	ND(0.50)	ND(0.50)	ND(0.50)	ND(0.50)	ND(0.50)	ND(0.50)	ND(0.50)	ND(5.0)
M35P356L04	3506 Hampshire Glen Court	12/17/2012	PM	0.087 J	ND(0.50)	ND(0.50)	ND(0.50)	ND(0.50)	ND(0.50)	ND(0.50)	ND(0.50)	ND(0.50)	ND(5.0)
M35P356L04	3506 Hampshire Glen Court	1/7/2013	PE	ND(0.50)	ND(0.50)	ND(0.50)	ND(0.50)	ND(0.50)	ND(0.50)	ND(0.50)	ND(0.50)	ND(0.50)	ND(5.0)
M35P356L04	3506 Hampshire Glen Court	1/7/2013	PI	0.17 J	ND(0.50)	ND(0.50)	ND(0.50)	ND(0.50)	ND(0.50)	ND(0.50)	ND(0.50)	ND(0.50)	ND(5.0)
M35P356L04	3506 Hampshire Glen Court	1/7/2013	PM	0.094 J	ND(0.50)	ND(0.50)	ND(0.50)	ND(0.50)	ND(0.50)	ND(0.50)	ND(0.50)	ND(0.50)	ND(5.0)
M35P356L04	3506 Hampshire Glen Court	1/21/2013	PE	ND(0.50)	ND(0.50)	ND(0.50)	ND(0.50)	ND(0.50)	ND(0.50)	ND(0.50)	ND(0.50)	ND(0.50)	ND(5.0)
M35P356L04	3506 Hampshire Glen Court	1/21/2013	PI	0.16 J	ND(0.50)	ND(0.50)	ND(0.50)	ND(0.50)	ND(0.50)	ND(0.50)	ND(0.50)	ND(0.50)	ND(5.0)
M35P356L04	3506 Hampshire Glen Court	1/21/2013	PM	0.092 J	ND(0.50)	ND(0.50)	ND(0.50)	ND(0.50)	ND(0.50)	ND(0.50)	ND(0.50)	ND(0.50)	ND(5.0)
M35P356L04	3506 Hampshire Glen Court	2/4/2013	PE	ND(0.50)	ND(0.50)	ND(0.50)	ND(0.50)	ND(0.50)	ND(0.50)	ND(0.50)	ND(0.50)	ND(0.50)	ND(5.0)
M35P356L04	3506 Hampshire Glen Court	2/4/2013	PI	ND(0.50)	ND(0.50)	ND(0.50)	ND(0.50)	ND(0.50)	ND(0.50)	ND(0.50)	ND(0.50)	ND(0.50)	ND(5.0)
M35P356L04	3506 Hampshire Glen Court	2/4/2013	PM	0.14 J	ND(0.50)	ND(0.50)	ND(0.50)	ND(0.50)	ND(0.50)	ND(0.50)	ND(0.50)	ND(0.50)	ND(5.0)
M35P356L04	3506 Hampshire Glen Court	2/21/2013	PE	ND(0.50)	ND(0.50)	ND(0.50)	ND(0.50)	ND(0.50)	ND(0.50)	ND(0.50)	ND(0.50)	ND(0.50)	ND(5.0)
M35P356L04	3506 Hampshire Glen Court	2/21/2013	PI	0.20 J	ND(0.50)	ND(0.50)	ND(0.50)	ND(0.50)	ND(0.50)	ND(0.50)	ND(0.50)	ND(0.50)	ND(5.0)
M35P356L04	3506 Hampshire Glen Court	2/21/2013	PM	0.14 J	ND(0.50)	ND(0.50)	ND(0.50)	ND(0.50)	ND(0.50)	ND(0.50)	ND(0.50)	ND(0.50)	ND(5.0)
M35P356L04	3506 Hampshire Glen Court	3/4/2013	PE	ND(0.50)	ND(0.50)	ND(0.50)	ND(0.50)	ND(0.50)	ND(0.50)	ND(0.50)	ND(0.50)	ND(0.50)	ND(5.0)
M35P356L04	3506 Hampshire Glen Court	3/4/2013	PI	0.29 J	ND(0.50)	ND(0.50)	ND(0.50)	ND(0.50)	ND(0.50)	ND(0.50)	ND(0.50)	ND(0.50)	ND(5.0)

Table 1 - Historical Private Supply Well Analytical Table

Inactive Exxon Facility #28077
14258 Jarrettsville Pike
Phoenix, Maryland

Map/Parcel/Lot	Address	Sample Date	POET Sample Point	MTBE (µg/L)	Benzene (µg/L)	Toluene (µg/L)	Ethyl-benzene (µg/L)	Total Xylenes (µg/L)	Naph-thalene (µg/L)	DIPE (µg/L)	ETBE (µg/L)	TAME (µg/L)	TBA (µg/L)
M35P356L04	3506 Hampshire Glen Court	3/4/2013	PM	0.14 J	ND(0.50)	ND(0.50)	ND(0.50)	ND(0.50)	ND(0.50)	ND(0.50)	ND(0.50)	ND(0.50)	ND(5.0)
M35P356L04	3506 Hampshire Glen Court	3/19/2013	PE	ND(0.50)	ND(0.50)	ND(0.50)	ND(0.50)	ND(0.50)	ND(0.50)	ND(0.50)	ND(0.50)	ND(0.50)	ND(5.0)
M35P356L04	3506 Hampshire Glen Court	3/19/2013	PI	0.29 J	ND(0.50)	ND(0.50)	ND(0.50)	ND(0.50)	ND(0.50)	ND(0.50)	ND(0.50)	ND(0.50)	ND(5.0)
M35P356L04	3506 Hampshire Glen Court	3/19/2013	PM	0.17 J	ND(0.50)	ND(0.50)	ND(0.50)	ND(0.50)	ND(0.50)	ND(0.50)	ND(0.50)	ND(0.50)	ND(5.0)
M35P356L04	3506 Hampshire Glen Court	4/1/2013	PE	ND(0.50)	ND(0.50)	ND(0.50)	ND(0.50)	ND(0.50)	ND(0.50)	ND(0.50)	ND(0.50)	ND(0.50)	ND(5.0)
M35P356L04	3506 Hampshire Glen Court	4/1/2013	PI	0.36 J	ND(0.50)	ND(0.50)	ND(0.50)	ND(0.50)	ND(0.50)	ND(0.50)	ND(0.50)	ND(0.50)	ND(5.0)
M35P356L04	3506 Hampshire Glen Court	4/1/2013	PM	0.19 J	ND(0.50)	ND(0.50)	ND(0.50)	ND(0.50)	ND(0.50)	ND(0.50)	ND(0.50)	ND(0.50)	ND(5.0)
M35P356L04	3506 Hampshire Glen Court	4/15/2013	PE	ND(0.50)	ND(0.50)	ND(0.50)	ND(0.50)	ND(0.50)	ND(0.50)	ND(0.50)	ND(0.50)	ND(0.50)	ND(5.0)
M35P356L04	3506 Hampshire Glen Court	4/15/2013	PI	0.44 J	ND(0.50)	ND(0.50)	ND(0.50)	ND(0.50)	ND(0.50)	ND(0.50)	ND(0.50)	ND(0.50)	ND(5.0)
M35P356L04	3506 Hampshire Glen Court	4/15/2013	PM	0.20 J	ND(0.50)	ND(0.50)	ND(0.50)	ND(0.50)	ND(0.50)	ND(0.50)	ND(0.50)	ND(0.50)	ND(5.0)
M35P356L04	3506 Hampshire Glen Court	5/6/2013	PE	ND(0.50)	ND(0.50)	ND(0.50)	ND(0.50)	ND(0.50)	ND(0.50)	ND(0.50)	ND(0.50)	ND(0.50)	ND(5.0)
M35P356L04	3506 Hampshire Glen Court	5/6/2013	PI	0.23 J	ND(0.50)	ND(0.50)	ND(0.50)	ND(0.50)	ND(0.50)	ND(0.50)	ND(0.50)	ND(0.50)	ND(5.0)
M35P356L04	3506 Hampshire Glen Court	5/6/2013	PM	0.25 J	ND(0.50)	ND(0.50)	ND(0.50)	ND(0.50)	ND(0.50)	ND(0.50)	ND(0.50)	ND(0.50)	ND(5.0)
M35P356L04	3506 Hampshire Glen Court	5/21/2013	PE	ND(0.50)	ND(0.50)	ND(0.50)	ND(0.50)	ND(0.50)	ND(0.50)	ND(0.50)	ND(0.50)	ND(0.50)	ND(5.0)
M35P356L04	3506 Hampshire Glen Court	5/21/2013	PI	ND(0.50)	ND(0.50)	ND(0.50)	ND(0.50)	ND(0.50)	ND(0.50)	ND(0.50)	ND(0.50)	ND(0.50)	ND(5.0)
M35P356L04	3506 Hampshire Glen Court	5/21/2013	PM	0.24 J	ND(0.50)	ND(0.50)	ND(0.50)	ND(0.50)	ND(0.50)	ND(0.50)	ND(0.50)	ND(0.50)	ND(5.0)
M35P356L04	3506 Hampshire Glen Court	6/3/2013	PE	0.12 J	ND(0.50)	ND(0.50)	ND(0.50)	ND(0.50)	ND(0.50)	ND(0.50)	ND(0.50)	ND(0.50)	ND(5.0)
M35P356L04	3506 Hampshire Glen Court	6/3/2013	PI	0.15 J	ND(0.50)	ND(0.50)	ND(0.50)	ND(0.50)	ND(0.50)	ND(0.50)	ND(0.50)	ND(0.50)	ND(5.0)
M35P356L04	3506 Hampshire Glen Court	6/3/2013	PM	0.26 J	ND(0.50)	ND(0.50)	ND(0.50)	ND(0.50)	ND(0.50)	ND(0.50)	ND(0.50)	ND(0.50)	ND(5.0)
M35P356L04	3506 Hampshire Glen Court	6/14/2013	PE	0.13 J	ND(0.50)	ND(0.50)	ND(0.50)	ND(0.50)	ND(0.50)	ND(0.50)	ND(0.50)	ND(0.50)	ND(5.0)
M35P356L04	3506 Hampshire Glen Court	6/14/2013	PI	0.077 J	ND(0.50)	ND(0.50)	ND(0.50)	ND(0.50)	ND(0.50)	ND(0.50)	ND(0.50)	ND(0.50)	ND(5.0)
M35P356L04	3506 Hampshire Glen Court	6/14/2013	PM	0.26 J	ND(0.50)	ND(0.50)	ND(0.50)	ND(0.50)	ND(0.50)	ND(0.50)	ND(0.50)	ND(0.50)	ND(5.0)
M35P356L04	3506 Hampshire Glen Court	6/18/2013	PE	ND(0.50)	ND(0.50)	ND(0.50)	ND(0.50)	ND(0.50)	ND(0.50)	ND(0.50)	ND(0.50)	ND(0.50)	ND(5.0)
M35P356L04	3506 Hampshire Glen Court	6/18/2013	PI	ND(0.50)	ND(0.50)	ND(0.50)	ND(0.50)	ND(0.50)	ND(0.50)	ND(0.50)	ND(0.50)	ND(0.50)	ND(5.0)
M35P356L04	3506 Hampshire Glen Court	6/18/2013	PM	0.12 J	ND(0.50)	ND(0.50)	ND(0.50)	ND(0.50)	ND(0.50)	ND(0.50)	ND(0.50)	ND(0.50)	ND(5.0)
M35P356L04	3506 Hampshire Glen Court	7/1/2013	PE	ND(0.50)	ND(0.50)	ND(0.50)	ND(0.50)	ND(0.50)	ND(0.50)	ND(0.50)	ND(0.50)	ND(0.50)	ND(5.0)
M35P356L04	3506 Hampshire Glen Court	7/1/2013	PI	0.074 J	ND(0.50)	ND(0.50)	ND(0.50)	ND(0.50)	ND(0.50)	ND(0.50)	ND(0.50)	ND(0.50)	ND(5.0)
M35P356L04	3506 Hampshire Glen Court	7/1/2013	PM	ND(0.50)	ND(0.50)	ND(0.50)	ND(0.50)	ND(0.50)	ND(0.50)	ND(0.50)	ND(0.50)	ND(0.50)	ND(5.0)
M35P356L04	3506 Hampshire Glen Court	7/22/2013	PE	ND(0.50)	ND(0.50)	ND(0.50)	ND(0.50)	ND(0.50)	ND(0.50)	ND(0.50)	ND(0.50)	ND(0.50)	ND(5.0)
M35P356L04	3506 Hampshire Glen Court	7/22/2013	PI	ND(0.50)	ND(0.50)	ND(0.50)	ND(0.50)	ND(0.50)	ND(0.50)	ND(0.50)	ND(0.50)	ND(0.50)	ND(5.0)

Table 1 - Historical Private Supply Well Analytical Table

Inactive Exxon Facility #28077
14258 Jarrettsville Pike
Phoenix, Maryland

Map/Parcel/Lot	Address	Sample Date	POET Sample Point	MTBE (µg/L)	Benzene (µg/L)	Toluene (µg/L)	Ethyl-benzene (µg/L)	Total Xylenes (µg/L)	Naph-thalene (µg/L)	DIPE (µg/L)	ETBE (µg/L)	TAME (µg/L)	TBA (µg/L)
M35P356L04	3506 Hampshire Glen Court	7/22/2013	PM	ND(0.50)	ND(0.50)	ND(0.50)	ND(0.50)	ND(0.50)	ND(0.50)	ND(0.50)	ND(0.50)	ND(0.50)	ND(5.0)
M35P356L04	3506 Hampshire Glen Court	8/5/2013	PE	ND(0.50)	ND(0.50)	ND(0.50)	ND(0.50)	ND(0.50)	ND(0.50)	ND(0.50)	ND(0.50)	ND(0.50)	ND(5.0)
M35P356L04	3506 Hampshire Glen Court	8/5/2013	PI	ND(0.50)	ND(0.50)	ND(0.50)	ND(0.50)	ND(0.50)	ND(0.50)	ND(0.50)	ND(0.50)	ND(0.50)	ND(5.0)
M35P356L04	3506 Hampshire Glen Court	8/5/2013	PM	ND(0.50)	ND(0.50)	ND(0.50)	ND(0.50)	ND(0.50)	ND(0.50)	ND(0.50)	ND(0.50)	ND(0.50)	ND(5.0)
M35P356L04	3506 Hampshire Glen Court	8/29/2013	PE	ND(0.50)	ND(0.50)	ND(0.50)	ND(0.50)	ND(0.50)	ND(0.50)	ND(0.50)	ND(0.50)	ND(0.50)	ND(5.0)
M35P356L04	3506 Hampshire Glen Court	8/29/2013	PI	ND(0.50)	ND(0.50)	ND(0.50)	ND(0.50)	ND(0.50)	ND(0.50)	ND(0.50)	0.048 J	ND(0.50)	ND(5.0)
M35P356L04	3506 Hampshire Glen Court	8/29/2013	PM	ND(0.50)	ND(0.50)	ND(0.50)	ND(0.50)	ND(0.50)	ND(0.50)	ND(0.50)	ND(0.50)	ND(0.50)	ND(5.0)
M35P356L04	3506 Hampshire Glen Court	9/9/2013	PE	ND(0.50)	ND(0.50)	ND(0.50)	ND(0.50)	ND(0.50)	ND(0.50)	ND(0.50)	ND(0.50)	ND(0.50)	ND(5.0)
M35P356L04	3506 Hampshire Glen Court	9/9/2013	PI	ND(0.50)	ND(0.50)	ND(0.50)	ND(0.50)	ND(0.50)	ND(0.50)	ND(0.50)	ND(0.50)	ND(0.50)	ND(5.0)
M35P356L04	3506 Hampshire Glen Court	9/9/2013	PM	ND(0.50)	ND(0.50)	ND(0.50)	ND(0.50)	ND(0.50)	ND(0.50)	ND(0.50)	ND(0.50)	ND(0.50)	ND(5.0)
M35P356L04	3506 Hampshire Glen Court	9/23/2013	PE	ND(0.50)	ND(0.50)	ND(0.50)	ND(0.50)	ND(0.50)	ND(0.50)	ND(0.50)	ND(0.50)	ND(0.50)	ND(5.0)
M35P356L04	3506 Hampshire Glen Court	9/23/2013	PI	0.14 J	ND(0.50)	ND(0.50)	ND(0.50)	ND(0.50)	ND(0.50)	ND(0.50)	ND(0.50)	ND(0.50)	ND(5.0)
M35P356L04	3506 Hampshire Glen Court	9/23/2013	PM	ND(0.50)	ND(0.50)	ND(0.50)	ND(0.50)	ND(0.50)	ND(0.50)	ND(0.50)	ND(0.50)	ND(0.50)	ND(5.0)
M35P356L04	3506 Hampshire Glen Court	10/7/2013	PE	ND(0.50)	ND(0.50)	ND(0.50)	ND(0.50)	ND(0.50)	ND(0.50)	ND(0.50)	ND(0.50)	ND(0.50)	ND(5.0)
M35P356L04	3506 Hampshire Glen Court	10/7/2013	PI	0.11 J	ND(0.50)	ND(0.50)	ND(0.50)	ND(0.50)	ND(0.50)	ND(0.50)	ND(0.50)	ND(0.50)	ND(5.0)
M35P356L04	3506 Hampshire Glen Court	10/7/2013	PM	ND(0.50)	ND(0.50)	ND(0.50)	ND(0.50)	ND(0.50)	ND(0.50)	ND(0.50)	ND(0.50)	ND(0.50)	ND(5.0)
M35P356L04	3506 Hampshire Glen Court	10/21/2013	PE	ND(0.50)	ND(0.50)	ND(0.50)	ND(0.50)	ND(0.50)	ND(0.50)	ND(0.50)	ND(0.50)	ND(0.50)	ND(5.0)
M35P356L04	3506 Hampshire Glen Court	10/21/2013	PI	0.13 J	ND(0.50)	ND(0.50)	ND(0.50)	ND(0.50)	ND(0.50)	ND(0.50)	ND(0.50)	ND(0.50)	ND(5.0)
M35P356L04	3506 Hampshire Glen Court	10/21/2013	PM	ND(0.50)	ND(0.50)	ND(0.50)	ND(0.50)	ND(0.50)	ND(0.50)	ND(0.50)	ND(0.50)	ND(0.50)	ND(5.0)
M35P356L04	3506 Hampshire Glen Court	11/4/2013	PE	ND(0.50)	ND(0.50)	ND(0.50)	ND(0.50)	ND(0.50)	ND(0.50)	ND(0.50)	ND(0.50)	ND(0.50)	ND(5.0)
M35P356L04	3506 Hampshire Glen Court	11/4/2013	PI	ND(0.50)	ND(0.50)	ND(0.50)	ND(0.50)	ND(0.50)	ND(0.50)	ND(0.50)	ND(0.50)	ND(0.50)	ND(5.0)
M35P356L04	3506 Hampshire Glen Court	11/4/2013	PM	ND(0.50)	ND(0.50)	ND(0.50)	ND(0.50)	ND(0.50)	ND(0.50)	ND(0.50)	ND(0.50)	ND(0.50)	ND(5.0)
M35P356L04	3506 Hampshire Glen Court	11/18/2013	PE	ND(0.50)	ND(0.50)	ND(0.50)	ND(0.50)	ND(0.50)	ND(0.50)	ND(0.50)	ND(0.50)	ND(0.50)	ND(5.0)
M35P356L04	3506 Hampshire Glen Court	11/18/2013	PI	ND(0.50)	ND(0.50)	ND(0.50)	ND(0.50)	ND(0.50)	ND(0.50)	ND(0.50)	ND(0.50)	ND(0.50)	ND(5.0)
M35P356L04	3506 Hampshire Glen Court	11/18/2013	PM	ND(0.50)	ND(0.50)	ND(0.50)	ND(0.50)	ND(0.50)	ND(0.50)	ND(0.50)	ND(0.50)	ND(0.50)	ND(5.0)
M35P356L04	3506 Hampshire Glen Court	12/3/2013	PE	ND(0.50)	ND(0.50)	ND(0.50)	ND(0.50)	ND(0.50)	ND(0.50)	ND(0.50)	ND(0.50)	ND(0.50)	ND(5.0)
M35P356L04	3506 Hampshire Glen Court	12/3/2013	PI	ND(0.50)	ND(0.50)	ND(0.50)	ND(0.50)	ND(0.50)	ND(0.50)	ND(0.50)	ND(0.50)	ND(0.50)	ND(5.0)
M35P356L04	3506 Hampshire Glen Court	12/3/2013	PM	ND(0.50)	ND(0.50)	ND(0.50)	ND(0.50)	ND(0.50)	ND(0.50)	ND(0.50)	ND(0.50)	ND(0.50)	ND(5.0)
M35P356L04	3506 Hampshire Glen Court	12/16/2013	PE	ND(0.50)	ND(0.50)	ND(0.50)	ND(0.50)	ND(0.50)	ND(0.50)	ND(0.50)	ND(0.50)	ND(0.50)	ND(5.0)
M35P356L04	3506 Hampshire Glen Court	12/16/2013	PI	ND(0.50)	ND(0.50)	ND(0.50)	ND(0.50)	ND(0.50)	ND(0.50)	ND(0.50)	ND(0.50)	ND(0.50)	ND(5.0)

Table 1 - Historical Private Supply Well Analytical Table

Inactive Exxon Facility #28077
14258 Jarrettsville Pike
Phoenix, Maryland

Map/Parcel/Lot	Address	Sample Date	POET Sample Point	MTBE (µg/L)	Benzene (µg/L)	Toluene (µg/L)	Ethyl-benzene (µg/L)	Total Xylenes (µg/L)	Naph-thalene (µg/L)	DIPE (µg/L)	ETBE (µg/L)	TAME (µg/L)	TBA (µg/L)
M35P356L04	3506 Hampshire Glen Court	12/16/2013	PM	ND(0.50)	ND(0.50)	ND(0.50)	ND(0.50)	ND(0.50)	ND(0.50)	ND(0.50)	ND(0.50)	ND(0.50)	ND(5.0)
M35P356L04	3506 Hampshire Glen Court	1/6/2014	PE	ND(0.50)	ND(0.50)	ND(0.50)	ND(0.50)	ND(0.50)	ND(0.50)	ND(0.50)	ND(0.50)	ND(0.50)	ND(5.0)
M35P356L04	3506 Hampshire Glen Court	1/6/2014	PI	ND(0.50)	ND(0.50)	ND(0.50)	ND(0.50)	ND(0.50)	ND(0.50)	ND(0.50)	ND(0.50)	ND(0.50)	ND(5.0)
M35P356L04	3506 Hampshire Glen Court	1/6/2014	PM	ND(0.50)	ND(0.50)	ND(0.50)	ND(0.50)	ND(0.50)	ND(0.50)	ND(0.50)	ND(0.50)	ND(0.50)	ND(5.0)
M35P356L04	3506 Hampshire Glen Court	1/20/2014	PE	ND(0.50)	ND(0.50)	ND(0.50)	ND(0.50)	ND(0.50)	ND(0.50)	ND(0.50)	ND(0.50)	ND(0.50)	ND(5.0)
M35P356L04	3506 Hampshire Glen Court	1/20/2014	PI	ND(0.50)	ND(0.50)	ND(0.50)	ND(0.50)	ND(0.50)	ND(0.50)	ND(0.50)	ND(0.50)	ND(0.50)	ND(5.0)
M35P356L04	3506 Hampshire Glen Court	1/20/2014	PM	ND(0.50)	ND(0.50)	ND(0.50)	ND(0.50)	ND(0.50)	ND(0.50)	ND(0.50)	ND(0.50)	ND(0.50)	ND(5.0)
M35P356L04	3506 Hampshire Glen Court	2/3/2014	PE	ND(0.50)	ND(0.50)	ND(0.50)	ND(0.50)	ND(0.50)	ND(0.50)	ND(0.50)	ND(0.50)	ND(0.50)	ND(5.0)
M35P356L04	3506 Hampshire Glen Court	2/3/2014	PI	ND(0.50)	ND(0.50)	ND(0.50)	ND(0.50)	ND(0.50)	ND(0.50)	ND(0.50)	ND(0.50)	ND(0.50)	ND(5.0)
M35P356L04	3506 Hampshire Glen Court	2/3/2014	PM	ND(0.50)	ND(0.50)	ND(0.50)	ND(0.50)	ND(0.50)	ND(0.50)	ND(0.50)	ND(0.50)	ND(0.50)	ND(5.0)
M35P356L04	3506 Hampshire Glen Court	2/18/2014	PE	ND(0.50)	ND(0.50)	ND(0.50)	ND(0.50)	ND(0.50)	ND(0.50)	ND(0.50)	ND(0.50)	ND(0.50)	ND(5.0)
M35P356L04	3506 Hampshire Glen Court	2/18/2014	PI	ND(0.50)	ND(0.50)	ND(0.50)	ND(0.50)	ND(0.50)	ND(0.50)	ND(0.50)	ND(0.50)	ND(0.50)	ND(5.0)
M35P356L04	3506 Hampshire Glen Court	2/18/2014	PM	ND(0.50)	ND(0.50)	ND(0.50)	ND(0.50)	ND(0.50)	ND(0.50)	ND(0.50)	ND(0.50)	ND(0.50)	ND(5.0)
M35P356L04	3506 Hampshire Glen Court	3/6/2014	PE	ND(0.50)	ND(0.50)	ND(0.50)	ND(0.50)	ND(0.50)	ND(0.50)	ND(0.50)	ND(0.50)	ND(0.50)	ND(5.0)
M35P356L04	3506 Hampshire Glen Court	3/6/2014	PI	ND(0.50)	ND(0.50)	ND(0.50)	ND(0.50)	ND(0.50)	ND(0.50)	ND(0.50)	ND(0.50)	ND(0.50)	ND(5.0)
M35P356L04	3506 Hampshire Glen Court	3/6/2014	PM	ND(0.50)	ND(0.50)	ND(0.50)	ND(0.50)	ND(0.50)	ND(0.50)	ND(0.50)	ND(0.50)	ND(0.50)	ND(5.0)
M35P356L04	3506 Hampshire Glen Court	3/25/2014	PE	ND(0.50)	ND(0.50)	ND(0.50)	ND(0.50)	ND(0.50)	ND(0.50)	ND(0.50)	ND(0.50)	ND(0.50)	ND(5.0)
M35P356L04	3506 Hampshire Glen Court	3/25/2014	PI	ND(0.50)	ND(0.50)	ND(0.50)	ND(0.50)	ND(0.50)	ND(0.50)	ND(0.50)	ND(0.50)	ND(0.50)	ND(5.0)
M35P356L04	3506 Hampshire Glen Court	3/25/2014	PM	ND(0.50)	ND(0.50)	ND(0.50)	ND(0.50)	ND(0.50)	ND(0.50)	ND(0.50)	ND(0.50)	ND(0.50)	ND(5.0)
M35P356L04	3506 Hampshire Glen Court	4/7/2014	PE	ND(0.50)	ND(0.50)	ND(0.50)	ND(0.50)	ND(0.50)	ND(0.50)	ND(0.50)	ND(0.50)	ND(0.50)	ND(5.0)
M35P356L04	3506 Hampshire Glen Court	4/7/2014	PI	ND(0.50)	ND(0.50)	ND(0.50)	ND(0.50)	ND(0.50)	ND(0.50)	ND(0.50)	ND(0.50)	ND(0.50)	ND(5.0)
M35P356L04	3506 Hampshire Glen Court	4/7/2014	PM	ND(0.50)	ND(0.50)	ND(0.50)	ND(0.50)	ND(0.50)	ND(0.50)	ND(0.50)	ND(0.50)	ND(0.50)	ND(5.0)
M35P356L04	3506 Hampshire Glen Court	4/21/2014	PE	ND(0.50)	ND(0.50)	ND(0.50)	ND(0.50)	ND(0.50)	ND(0.50)	ND(0.50)	ND(0.50)	ND(0.50)	ND(5.0)
M35P356L04	3506 Hampshire Glen Court	4/21/2014	PI	ND(0.50)	ND(0.50)	ND(0.50)	ND(0.50)	ND(0.50)	ND(0.50)	ND(0.50)	ND(0.50)	ND(0.50)	ND(5.0)
M35P356L04	3506 Hampshire Glen Court	4/21/2014	PM	ND(0.50)	ND(0.50)	ND(0.50)	ND(0.50)	ND(0.50)	ND(0.50)	ND(0.50)	ND(0.50)	ND(0.50)	1.3 J
M35P356L04	3506 Hampshire Glen Court	5/5/2014	PE	ND(0.50)	ND(0.50)	ND(0.50)	ND(0.50)	0.079 J	ND(0.50)	ND(0.50)	ND(0.50)	ND(0.50)	1.4 J
M35P356L04	3506 Hampshire Glen Court	5/5/2014	PI	ND(0.50)	ND(0.50)	ND(0.50)	ND(0.50)	ND(0.50)	ND(0.50)	ND(0.50)	ND(0.50)	ND(0.50)	ND(5.0)
M35P356L04	3506 Hampshire Glen Court	5/5/2014	PM	ND(0.50)	ND(0.50)	ND(0.50)	ND(0.50)	ND(0.50)	ND(0.50)	ND(0.50)	ND(0.50)	ND(0.50)	1.9 J
M35P356L04	3506 Hampshire Glen Court	5/20/2014	PE	ND(0.50)	ND(0.50)	ND(0.50)	ND(0.50)	ND(0.50)	ND(0.50)	ND(0.50)	ND(0.50)	ND(0.50)	ND(5.0)
M35P356L04	3506 Hampshire Glen Court	5/20/2014	PI	ND(0.50)	ND(0.50)	ND(0.50)	ND(0.50)	ND(0.50)	ND(0.50)	ND(0.50)	ND(0.50)	ND(0.50)	ND(5.0)

Table 1 - Historical Private Supply Well Analytical Table

Inactive Exxon Facility #28077
14258 Jarrettsville Pike
Phoenix, Maryland

Map/Parcel/Lot	Address	Sample Date	POET Sample Point	MTBE (µg/L)	Benzene (µg/L)	Toluene (µg/L)	Ethyl-benzene (µg/L)	Total Xylenes (µg/L)	Naph-thalene (µg/L)	DIPE (µg/L)	ETBE (µg/L)	TAME (µg/L)	TBA (µg/L)
M35P356L04	3506 Hampshire Glen Court	5/20/2014	PM	ND(0.50)	ND(0.50)	ND(0.50)	ND(0.50)	ND(0.50)	ND(0.50)	ND(0.50)	ND(0.50)	ND(0.50)	ND(5.0)
M35P356L04	3506 Hampshire Glen Court	6/3/2014	PE	ND(0.50)	ND(0.50)	ND(0.50)	ND(0.50)	ND(0.50)	ND(0.50)	ND(0.50)	ND(0.50)	ND(0.50)	ND(5.0)
M35P356L04	3506 Hampshire Glen Court	6/3/2014	PI	0.064 J	ND(0.50)	ND(0.50)	ND(0.50)	ND(0.50)	ND(0.50)	ND(0.50)	ND(0.50)	ND(0.50)	ND(5.0)
M35P356L04	3506 Hampshire Glen Court	6/3/2014	PM	ND(0.50)	ND(0.50)	ND(0.50)	ND(0.50)	ND(0.50)	ND(0.50)	ND(0.50)	ND(0.50)	ND(0.50)	ND(5.0)
M35P356L04	3506 Hampshire Glen Court	6/17/2014	PE	ND(0.50)	ND(0.50)	ND(0.50)	ND(0.50)	ND(0.50)	ND(0.50)	ND(0.50)	ND(0.50)	ND(0.50)	ND(5.0)
M35P356L04	3506 Hampshire Glen Court	6/17/2014	PI	ND(0.50)	ND(0.50)	ND(0.50)	ND(0.50)	ND(0.50)	ND(0.50)	ND(0.50)	ND(0.50)	ND(0.50)	ND(5.0)
M35P356L04	3506 Hampshire Glen Court	6/17/2014	PM	ND(0.50)	ND(0.50)	ND(0.50)	ND(0.50)	ND(0.50)	ND(0.50)	ND(0.50)	ND(0.50)	ND(0.50)	ND(5.0)
M35P356L04	3506 Hampshire Glen Court	7/1/2014	PE	ND(0.50)	ND(0.50)	ND(0.50)	ND(0.50)	ND(0.50)	ND(0.50)	ND(0.50)	ND(0.50)	ND(0.50)	ND(5.0)
M35P356L04	3506 Hampshire Glen Court	7/1/2014	PI	ND(0.50)	ND(0.50)	ND(0.50)	ND(0.50)	ND(0.50)	ND(0.50)	ND(0.50)	ND(0.50)	ND(0.50)	4.0 J
M35P356L04	3506 Hampshire Glen Court	7/1/2014	PM	ND(0.50)	ND(0.50)	ND(0.50)	ND(0.50)	ND(0.50)	ND(0.50)	ND(0.50)	ND(0.50)	ND(0.50)	ND(5.0)
M35P356L04	3506 Hampshire Glen Court	8/21/2014	PE	ND(0.50)	ND(0.50)	ND(0.50)	ND(0.50)	ND(0.50)	ND(0.50)	ND(0.50)	ND(0.50)	ND(0.50)	ND(5.0)
M35P356L04	3506 Hampshire Glen Court	8/21/2014	PI	ND(0.50)	ND(0.50)	ND(0.50)	ND(0.50)	ND(0.50)	ND(0.50)	ND(0.50)	ND(0.50)	ND(0.50)	ND(5.0)
M35P356L04	3506 Hampshire Glen Court	8/21/2014	PM	ND(0.50)	ND(0.50)	ND(0.50)	ND(0.50)	ND(0.50)	ND(0.50)	ND(0.50)	ND(0.50)	ND(0.50)	ND(5.0)
M35P356L04	3506 Hampshire Glen Court	9/9/2014	PE	ND(0.50)	ND(0.50)	ND(0.50)	ND(0.50)	ND(0.50)	ND(0.50)	ND(0.50)	ND(0.50)	ND(0.50)	3.5 J
M35P356L04	3506 Hampshire Glen Court	9/9/2014	PI	ND(0.50)	ND(0.50)	ND(0.50)	ND(0.50)	ND(0.50)	ND(0.50)	ND(0.50)	ND(0.50)	ND(0.50)	ND(5.0)
M35P356L04	3506 Hampshire Glen Court	9/9/2014	PM	ND(0.50)	ND(0.50)	ND(0.50)	ND(0.50)	ND(0.50)	ND(0.50)	ND(0.50)	ND(0.50)	ND(0.50)	ND(5.0)
M35P356L04	3506 Hampshire Glen Court	9/22/2014	PE	ND(0.50)	ND(0.50)	ND(0.50)	ND(0.50)	ND(0.50)	ND(0.50)	ND(0.50)	ND(0.50)	ND(0.50)	ND(5.0)
M35P356L04	3506 Hampshire Glen Court	9/22/2014	PI	ND(0.50)	ND(0.50)	ND(0.50)	ND(0.50)	ND(0.50)	ND(0.50)	ND(0.50)	ND(0.50)	ND(0.50)	ND(5.0)
M35P356L04	3506 Hampshire Glen Court	9/22/2014	PM	ND(0.50)	ND(0.50)	ND(0.50)	ND(0.50)	ND(0.50)	ND(0.50)	ND(0.50)	ND(0.50)	ND(0.50)	ND(5.0)
M35P356L04	3506 Hampshire Glen Court	10/7/2014	PE	ND(0.50)	ND(0.50)	ND(0.50)	ND(0.50)	ND(0.50)	ND(0.50)	ND(0.50)	ND(0.50)	ND(0.50)	ND(5.0)
M35P356L04	3506 Hampshire Glen Court	10/7/2014	PI	ND(0.50)	ND(0.50)	ND(0.50)	ND(0.50)	ND(0.50)	ND(0.50)	ND(0.50)	ND(0.50)	ND(0.50)	ND(5.0)
M35P356L04	3506 Hampshire Glen Court	10/7/2014	PM	ND(0.50)	ND(0.50)	ND(0.50)	ND(0.50)	ND(0.50)	ND(0.50)	ND(0.50)	ND(0.50)	ND(0.50)	ND(5.0)
M35P356L04	3506 Hampshire Glen Court	10/22/2014	PE	ND(0.50)	ND(0.50)	ND(0.50)	ND(0.50)	ND(0.50)	ND(0.50)	ND(0.50)	ND(0.50)	ND(0.50)	ND(5.0)
M35P356L04	3506 Hampshire Glen Court	10/22/2014	PI	ND(0.50)	ND(0.50)	ND(0.50)	ND(0.50)	ND(0.50)	ND(0.50)	ND(0.50)	ND(0.50)	ND(0.50)	ND(5.0)
M35P356L04	3506 Hampshire Glen Court	10/22/2014	PM	ND(0.50)	ND(0.50)	ND(0.50)	ND(0.50)	ND(0.50)	ND(0.50)	ND(0.50)	ND(0.50)	ND(0.50)	ND(5.0)
M35P356L04	3506 Hampshire Glen Court	11/4/2014	PE	ND(0.50)	ND(0.50)	ND(0.50)	ND(0.50)	ND(0.50)	ND(0.50)	ND(0.50)	ND(0.50)	ND(0.50)	ND(5.0)
M35P356L04	3506 Hampshire Glen Court	11/4/2014	PI	ND(0.50)	ND(0.50)	ND(0.50)	ND(0.50)	ND(0.50)	ND(0.50)	ND(0.50)	ND(0.50)	ND(0.50)	ND(5.0)
M35P356L04	3506 Hampshire Glen Court	11/4/2014	PM	ND(0.50)	ND(0.50)	ND(0.50)	ND(0.50)	ND(0.50)	ND(0.50)	ND(0.50)	ND(0.50)	ND(0.50)	ND(5.0)
M35P356L04	3506 Hampshire Glen Court	12/2/2014	PE	ND(0.50)	ND(0.50)	ND(0.50)	ND(0.50)	ND(0.50)	ND(0.50)	ND(0.50)	ND(0.50)	ND(0.50)	ND(5.0)
M35P356L04	3506 Hampshire Glen Court	12/2/2014	PI	ND(0.50)	ND(0.50)	ND(0.50)	ND(0.50)	ND(0.50)	ND(0.50)	ND(0.50)	ND(0.50)	ND(0.50)	2.1 J

Table 1 - Historical Private Supply Well Analytical Table

Inactive Exxon Facility #28077
14258 Jarrettsville Pike
Phoenix, Maryland

Map/Parcel/Lot	Address	Sample Date	POET Sample Point	MTBE (µg/L)	Benzene (µg/L)	Toluene (µg/L)	Ethyl-benzene (µg/L)	Total Xylenes (µg/L)	Naph-thalene (µg/L)	DIPE (µg/L)	ETBE (µg/L)	TAME (µg/L)	TBA (µg/L)
M35P356L04	3506 Hampshire Glen Court	12/2/2014	PM	ND(0.50)	ND(0.50)	ND(0.50)	ND(0.50)	ND(0.50)	ND(0.50)	ND(0.50)	ND(0.50)	ND(0.50)	ND(5.0)
M35P356L04	3506 Hampshire Glen Court	1/7/2015	PE	ND(0.5)	ND(0.5)	ND(0.5)	ND(0.5)	ND(0.5)	ND(0.5)	ND(0.5)	ND(0.5)	ND(0.5)	ND(25)
M35P356L04	3506 Hampshire Glen Court	1/7/2015	PI	ND(0.5)	ND(0.5)	ND(0.5)	ND(0.5)	ND(0.5)	ND(0.5)	ND(0.5)	ND(0.5)	ND(0.5)	ND(25)
M35P356L04	3506 Hampshire Glen Court	1/7/2015	PM	ND(0.5)	ND(0.5)	ND(0.5)	ND(0.5)	ND(0.5)	ND(0.5)	ND(0.5)	ND(0.5)	ND(0.5)	ND(25)
M35P356L04	3506 Hampshire Glen Court	2/3/2015	PE	ND(0.5)	ND(0.5)	ND(0.5)	ND(0.5)	ND(0.5)	ND(0.5)	ND(0.5)	ND(0.5)	ND(0.5)	ND(25)
M35P356L04	3506 Hampshire Glen Court	2/3/2015	PI	ND(0.5)	ND(0.5)	ND(0.5)	ND(0.5)	ND(0.5)	ND(0.5)	ND(0.5)	ND(0.5)	ND(0.5)	ND(25)
M35P356L04	3506 Hampshire Glen Court	2/3/2015	PM	ND(0.5)	ND(0.5)	ND(0.5)	ND(0.5)	ND(0.5)	ND(0.5)	ND(0.5)	ND(0.5)	ND(0.5)	ND(25)
M35P356L04	3506 Hampshire Glen Court	3/3/2015	PE	ND(0.5)	ND(0.5)	ND(0.5)	ND(0.5)	ND(0.5)	ND(0.5)	ND(0.5)	ND(0.5)	ND(0.5)	ND(25)
M35P356L04	3506 Hampshire Glen Court	3/3/2015	PI	ND(0.5)	ND(0.5)	ND(0.5)	ND(0.5)	ND(0.5)	ND(0.5)	ND(0.5)	ND(0.5)	ND(0.5)	ND(25)
M35P356L04	3506 Hampshire Glen Court	3/3/2015	PM	ND(0.5)	ND(0.5)	ND(0.5)	ND(0.5)	ND(0.5)	ND(0.5)	ND(0.5)	ND(0.5)	ND(0.5)	ND(25)
M35P356L04	3506 Hampshire Glen Court	4/7/2015	PE	ND(0.5)	ND(0.5)	ND(0.5)	ND(0.5)	ND(0.5)	ND(0.5)	ND(0.5)	ND(0.5)	ND(0.5)	ND(25)
M35P356L04	3506 Hampshire Glen Court	4/7/2015	PI	ND(0.5)	ND(0.5)	ND(0.5)	ND(0.5)	ND(0.5)	ND(0.5)	ND(0.5)	ND(0.5)	ND(0.5)	ND(25)
M35P356L04	3506 Hampshire Glen Court	4/7/2015	PM	ND(0.5)	ND(0.5)	ND(0.5)	ND(0.5)	ND(0.5)	ND(0.5)	ND(0.5)	ND(0.5)	ND(0.5)	ND(25)
M35P356L04	3506 Hampshire Glen Court	5/5/2015	PE	ND(0.5)	ND(0.5)	ND(0.5)	ND(0.5)	ND(0.5)	ND(0.5)	ND(0.5)	ND(0.5)	ND(0.5)	ND(25)
M35P356L04	3506 Hampshire Glen Court	5/5/2015	PI	ND(0.5)	ND(0.5)	ND(0.5)	ND(0.5)	ND(0.5)	ND(0.5)	ND(0.5)	ND(0.5)	ND(0.5)	ND(25)
M35P356L04	3506 Hampshire Glen Court	5/5/2015	PM	ND(0.5)	ND(0.5)	ND(0.5)	ND(0.5)	ND(0.5)	ND(0.5)	ND(0.5)	ND(0.5)	ND(0.5)	ND(25)
M35P356L04	3506 Hampshire Glen Court	6/2/2015	PE	ND(0.5)	ND(0.5)	ND(0.5)	ND(0.5)	ND(0.5)	ND(0.5)	ND(0.5)	ND(0.5)	ND(0.5)	ND(25)
M35P356L04	3506 Hampshire Glen Court	6/2/2015	PI	0.1 J	ND(0.5)	ND(0.5)	ND(0.5)	ND(0.5)	ND(0.5)	ND(0.5)	ND(0.5)	ND(0.5)	ND(25)
M35P356L04	3506 Hampshire Glen Court	6/2/2015	PM	ND(0.5)	ND(0.5)	ND(0.5)	ND(0.5)	ND(0.5)	ND(0.5)	ND(0.5)	ND(0.5)	ND(0.5)	ND(25)
M35P356L04	3506 Hampshire Glen Court	7/13/2015	PE	ND(0.5)	ND(0.5)	ND(0.5)	ND(0.5)	ND(0.5)	ND(0.5)	ND(0.5)	ND(0.5)	ND(0.5)	ND(25)
M35P356L04	3506 Hampshire Glen Court	7/13/2015	PI	ND(0.5)	ND(0.5)	ND(0.5)	ND(0.5)	ND(0.5)	ND(0.5)	ND(0.5)	ND(0.5)	ND(0.5)	ND(25)
M35P356L04	3506 Hampshire Glen Court	7/13/2015	PM	ND(0.5)	ND(0.5)	ND(0.5)	ND(0.5)	ND(0.5)	ND(0.5)	ND(0.5)	ND(0.5)	ND(0.5)	ND(25)
M35P356L04	3506 Hampshire Glen Court	8/4/2015	PE	ND(0.5)	ND(0.5)	ND(0.5)	ND(0.5)	ND(0.5)	ND(0.5)	ND(0.5)	ND(0.5)	ND(0.5)	ND(25)
M35P356L04	3506 Hampshire Glen Court	8/4/2015	PI	0.1 J	ND(0.5)	ND(0.5)	ND(0.5)	ND(0.5)	ND(0.5)	ND(0.5)	ND(0.5)	ND(0.5)	ND(25)
M35P356L04	3506 Hampshire Glen Court	8/4/2015	PM	ND(0.5)	ND(0.5)	ND(0.5)	ND(0.5)	ND(0.5)	ND(0.5)	ND(0.5)	ND(0.5)	ND(0.5)	ND(25)
M35P356L04	3506 Hampshire Glen Court	10/6/2015	PE	ND(0.5)	ND(0.5)	ND(0.5)	ND(0.5)	ND(0.5)	ND(0.5)	ND(0.5)	ND(0.5)	ND(0.5)	ND(25)
M35P356L04	3506 Hampshire Glen Court	10/6/2015	PI	0.1 J	ND(0.5)	ND(0.5)	ND(0.5)	ND(0.5)	ND(0.5)	ND(0.5)	ND(0.5)	ND(0.5)	ND(25)
M35P356L04	3506 Hampshire Glen Court	10/6/2015	PM	ND(0.5)	ND(0.5)	ND(0.5)	ND(0.5)	ND(0.5)	ND(0.5)	ND(0.5)	ND(0.5)	ND(0.5)	ND(25)
M35P356L04	3506 Hampshire Glen Court	11/3/2015	PE	ND(0.5)	ND(0.5)	ND(0.5)	ND(0.5)	ND(0.5)	ND(0.5)	ND(0.5)	ND(0.5)	ND(0.5)	ND(25)
M35P356L04	3506 Hampshire Glen Court	11/3/2015	PI	ND(0.5)	ND(0.5)	ND(0.5)	ND(0.5)	ND(0.5)	ND(0.5)	ND(0.5)	ND(0.5)	ND(0.5)	ND(25)

Table 1 - Historical Private Supply Well Analytical Table

Inactive Exxon Facility #28077
14258 Jarrettsville Pike
Phoenix, Maryland

Map/Parcel/Lot	Address	Sample Date	POET Sample Point	MTBE (µg/L)	Benzene (µg/L)	Toluene (µg/L)	Ethyl-benzene (µg/L)	Total Xylenes (µg/L)	Naph-thalene (µg/L)	DIPE (µg/L)	ETBE (µg/L)	TAME (µg/L)	TBA (µg/L)
M35P356L04	3506 Hampshire Glen Court	11/3/2015	PM	ND(0.5)	ND(0.5)	ND(0.5)	ND(0.5)	ND(0.5)	ND(0.5)	ND(0.5)	ND(0.5)	ND(0.5)	ND(25)
M35P356L04	3506 Hampshire Glen Court	12/8/2015	PE	ND(0.5)	ND(0.5)	ND(0.5)	ND(0.5)	ND(0.5)	ND(0.5)	ND(0.5)	ND(0.5)	ND(0.5)	ND(25)
M35P356L04	3506 Hampshire Glen Court	12/8/2015	PI	ND(0.5)	ND(0.5)	ND(0.5)	ND(0.5)	ND(0.5)	ND(0.5)	ND(0.5)	ND(0.5)	ND(0.5)	ND(25)
M35P356L04	3506 Hampshire Glen Court	12/8/2015	PM	0.1 J	ND(0.5)	ND(0.5)	ND(0.5)	ND(0.5)	ND(0.5)	ND(0.5)	ND(0.5)	ND(0.5)	ND(25)
M35P356L2201	3507 Hampshire Glen Court	3/2/2006		57.1	ND(0.50)	ND(0.50)	ND(0.50)	ND(0.50)	ND(0.50)	0.27 J	ND(0.50)	5.3	ND(5.0)
M35P356L2201	3507 Hampshire Glen Court	3/9/2006		31.9	ND(0.50)	ND(0.50)	ND(0.50)	ND(0.50)	ND(0.50)	0.16 J	ND(0.50)	2.1	ND(5.0)
M35P356L2201	3507 Hampshire Glen Court	3/18/2006	PE	ND(0.50)	ND(0.50)	ND(0.50)	ND(0.50)	ND(0.50)	ND(0.50)	ND(0.50)	ND(0.50)	ND(0.50)	ND(5.0)
M35P356L2201	3507 Hampshire Glen Court	3/18/2006	PI	30.6	ND(0.50)	ND(0.50)	ND(0.50)	ND(0.50)	ND(0.50)	0.18 J	ND(0.50)	2.7	ND(5.0)
M35P356L2201	3507 Hampshire Glen Court	3/18/2006	PM	ND(0.50)	ND(0.50)	ND(0.50)	ND(0.50)	ND(0.50)	ND(0.50)	ND(0.50)	ND(0.50)	ND(0.50)	ND(5.0)
M35P356L2201	3507 Hampshire Glen Court	3/25/2006	PE	ND(0.50)	ND(0.50)	ND(0.50)	ND(0.50)	ND(0.50)	ND(0.50)	ND(0.50)	ND(0.50)	ND(0.50)	ND(5.0)
M35P356L2201	3507 Hampshire Glen Court	3/25/2006	PI	27.9	ND(0.50)	ND(0.50)	ND(0.50)	ND(0.50)	ND(0.50)	ND(0.50)	ND(0.50)	2.3	ND(5.0)
M35P356L2201	3507 Hampshire Glen Court	3/25/2006	PM	ND(0.50)	ND(0.50)	ND(0.50)	ND(0.50)	ND(0.50)	ND(0.50)	ND(0.50)	ND(0.50)	ND(0.50)	ND(5.0)
M35P356L2201	3507 Hampshire Glen Court	4/3/2006	PE	ND(0.50)	ND(0.50)	ND(0.50)	ND(0.50)	ND(0.50)	ND(0.50)	ND(0.50)	ND(0.50)	ND(0.50)	ND(5.0)
M35P356L2201	3507 Hampshire Glen Court	4/3/2006	PI	28.9	ND(0.50)	ND(0.50)	ND(0.50)	ND(0.50)	ND(0.50)	ND(0.50)	ND(0.50)	2.0	ND(5.0)
M35P356L2201	3507 Hampshire Glen Court	4/3/2006	PM	ND(0.50)	ND(0.50)	ND(0.50)	ND(0.50)	ND(0.50)	ND(0.50)	ND(0.50)	ND(0.50)	ND(0.50)	ND(5.0)
M35P356L2201	3507 Hampshire Glen Court	4/8/2006	PE	ND(0.50)	ND(0.50)	ND(0.50)	ND(0.50)	ND(0.50)	ND(0.50)	ND(0.50)	ND(0.50)	ND(0.50)	ND(5.0)
M35P356L2201	3507 Hampshire Glen Court	4/8/2006	PI	26.7	ND(0.50)	ND(0.50)	ND(0.50)	ND(0.50)	ND(0.50)	ND(0.50)	ND(0.50)	2.0	ND(5.0)
M35P356L2201	3507 Hampshire Glen Court	4/8/2006	PM	ND(0.50)	ND(0.50)	ND(0.50)	ND(0.50)	ND(0.50)	ND(0.50)	ND(0.50)	ND(0.50)	ND(0.50)	ND(5.0)
M35P356L2201	3507 Hampshire Glen Court	4/14/2006	PE	ND(0.50)	ND(0.50)	ND(0.50)	ND(0.50)	ND(0.50)	ND(0.50)	ND(0.50)	ND(0.50)	ND(0.50)	ND(5.0)
M35P356L2201	3507 Hampshire Glen Court	4/14/2006	PI	32.3	ND(0.50)	ND(0.50)	ND(0.50)	ND(0.50)	ND(0.50)	ND(0.50)	ND(0.50)	2.6	ND(5.0)
M35P356L2201	3507 Hampshire Glen Court	4/14/2006	PM	ND(0.50)	ND(0.50)	ND(0.50)	ND(0.50)	ND(0.50)	ND(0.50)	ND(0.50)	ND(0.50)	ND(0.50)	ND(5.0)
M35P356L2201	3507 Hampshire Glen Court	4/21/2006	PE	ND(0.50)	ND(0.50)	ND(0.50)	ND(0.50)	ND(0.50)	ND(0.50)	ND(0.50)	ND(0.50)	ND(0.50)	ND(5.0)
M35P356L2201	3507 Hampshire Glen Court	4/21/2006	PI	35.7	ND(0.50)	ND(0.50)	ND(0.50)	ND(0.50)	ND(0.50)	0.13 J	ND(0.50)	2.7	ND(5.0)
M35P356L2201	3507 Hampshire Glen Court	4/21/2006	PM	ND(0.50)	ND(0.50)	ND(0.50)	ND(0.50)	ND(0.50)	ND(0.50)	ND(0.50)	ND(0.50)	ND(0.50)	ND(5.0)
M35P356L2201	3507 Hampshire Glen Court	4/28/2006	PE	ND(0.50)	ND(0.50)	ND(0.50)	ND(0.50)	ND(0.50)	ND(0.50)	ND(0.50)	ND(0.50)	ND(0.50)	ND(5.0)
M35P356L2201	3507 Hampshire Glen Court	4/28/2006	PI	23.6	ND(0.50)	ND(0.50)	ND(0.50)	ND(0.50)	ND(0.50)	0.11 J	ND(0.50)	1.9	ND(5.0)
M35P356L2201	3507 Hampshire Glen Court	4/28/2006	PM	ND(0.50)	ND(0.50)	ND(0.50)	ND(0.50)	ND(0.50)	ND(0.50)	ND(0.50)	ND(0.50)	ND(0.50)	ND(5.0)
M35P356L2201	3507 Hampshire Glen Court	5/2/2006	PE	ND(0.50)	ND(0.50)	ND(0.50)	ND(0.50)	ND(0.50)	ND(0.50)	ND(0.50)	ND(0.50)	ND(0.50)	ND(5.0)
M35P356L2201	3507 Hampshire Glen Court	5/2/2006	PI	26.1	ND(0.50)	ND(0.50)	ND(0.50)	ND(0.50)	ND(0.50)	ND(0.50)	ND(0.50)	1.6	ND(5.0)
M35P356L2201	3507 Hampshire Glen Court	5/2/2006	PM	ND(0.50)	ND(0.50)	ND(0.50)	ND(0.50)	ND(0.50)	ND(0.50)	ND(0.50)	ND(0.50)	ND(0.50)	ND(5.0)

Table 1 - Historical Private Supply Well Analytical Table

Inactive Exxon Facility #28077
14258 Jarrettsville Pike
Phoenix, Maryland

Map/Parcel/Lot	Address	Sample Date	POET Sample Point	MTBE (µg/L)	Benzene (µg/L)	Toluene (µg/L)	Ethyl-benzene (µg/L)	Total Xylenes (µg/L)	Naph-thalene (µg/L)	DIPE (µg/L)	ETBE (µg/L)	TAME (µg/L)	TBA (µg/L)
M35P356L2201	3507 Hampshire Glen Court	5/9/2006	PE	ND(0.50)	ND(0.50)	ND(0.50)	ND(0.50)	ND(0.50)	ND(0.50)	ND(0.50)	ND(0.50)	ND(0.50)	ND(5.0)
M35P356L2201	3507 Hampshire Glen Court	5/9/2006	PI	18.9	ND(0.50)	ND(0.50)	ND(0.50)	ND(0.50)	ND(0.50)	ND(0.50)	ND(0.50)	1.4	ND(5.0)
M35P356L2201	3507 Hampshire Glen Court	5/9/2006	PM	ND(0.50)	ND(0.50)	ND(0.50)	ND(0.50)	ND(0.50)	ND(0.50)	ND(0.50)	ND(0.50)	ND(0.50)	ND(5.0)
M35P356L2201	3507 Hampshire Glen Court	5/16/2006	PE	ND(0.50)	ND(0.50)	ND(0.50)	ND(0.50)	ND(0.50)	ND(0.50)	ND(0.50)	ND(0.50)	ND(0.50)	ND(5.0)
M35P356L2201	3507 Hampshire Glen Court	5/16/2006	PI	6.9	ND(0.50)	ND(0.50)	ND(0.50)	ND(0.50)	ND(0.50)	ND(0.50)	ND(0.50)	0.41 J	ND(5.0)
M35P356L2201	3507 Hampshire Glen Court	5/16/2006	PM	ND(0.50)	ND(0.50)	ND(0.50)	ND(0.50)	ND(0.50)	ND(0.50)	ND(0.50)	ND(0.50)	ND(0.50)	ND(5.0)
M35P356L2201	3507 Hampshire Glen Court	5/23/2006	PE	ND(0.50)	ND(0.50)	ND(0.50)	ND(0.50)	ND(0.50)	ND(0.50)	ND(0.50)	ND(0.50)	ND(0.50)	ND(5.0)
M35P356L2201	3507 Hampshire Glen Court	5/23/2006	PI	31.5	ND(0.50)	0.29 J	ND(0.50)	ND(0.50)	ND(0.50)	ND(0.50)	ND(0.50)	3.3	ND(5.0)
M35P356L2201	3507 Hampshire Glen Court	5/23/2006	PM	ND(0.50)	ND(0.50)	ND(0.50)	ND(0.50)	ND(0.50)	ND(0.50)	ND(0.50)	ND(0.50)	ND(0.50)	ND(5.0)
M35P356L2201	3507 Hampshire Glen Court	5/30/2006	PE	ND(0.50)	ND(0.50)	ND(0.50)	ND(0.50)	ND(0.50)	ND(0.50)	ND(0.50)	ND(0.50)	ND(0.50)	ND(5.0)
M35P356L2201	3507 Hampshire Glen Court	5/30/2006	PI	8.0	ND(0.50)	ND(0.50)	ND(0.50)	ND(0.50)	ND(0.50)	ND(0.50)	ND(0.50)	0.95	ND(5.0)
M35P356L2201	3507 Hampshire Glen Court	5/30/2006	PM	ND(0.50)	ND(0.50)	ND(0.50)	ND(0.50)	ND(0.50)	ND(0.50)	ND(0.50)	ND(0.50)	ND(0.50)	ND(5.0)
M35P356L2201	3507 Hampshire Glen Court	6/6/2006	PE	ND(0.50)	ND(0.50)	ND(0.50)	ND(0.50)	ND(0.50)	ND(0.50)	ND(0.50)	ND(0.50)	ND(0.50)	ND(5.0)
M35P356L2201	3507 Hampshire Glen Court	6/6/2006	PI	23.7	ND(0.50)	0.19 J	ND(0.50)	ND(0.50)	ND(0.50)	ND(0.50)	ND(0.50)	2.4	ND(5.0)
M35P356L2201	3507 Hampshire Glen Court	6/6/2006	PM	ND(0.50)	ND(0.50)	ND(0.50)	ND(0.50)	ND(0.50)	ND(0.50)	ND(0.50)	ND(0.50)	ND(0.50)	ND(5.0)
M35P356L2201	3507 Hampshire Glen Court	6/13/2006	PE	ND(0.50)	ND(0.50)	ND(0.50)	ND(0.50)	ND(0.50)	ND(0.50)	ND(0.50)	ND(0.50)	ND(0.50)	ND(5.0)
M35P356L2201	3507 Hampshire Glen Court	6/13/2006	PI	16	ND(0.50)	0.19 J	ND(0.50)	ND(0.50)	ND(0.50)	ND(0.50)	ND(0.50)	1.8	ND(5.0)
M35P356L2201	3507 Hampshire Glen Court	6/13/2006	PM	ND(0.50)	ND(0.50)	ND(0.50)	ND(0.50)	ND(0.50)	ND(0.50)	ND(0.50)	ND(0.50)	ND(0.50)	ND(5.0)
M35P356L2201	3507 Hampshire Glen Court	6/20/2006	PE	ND(0.50)	ND(0.50)	ND(0.50)	ND(0.50)	ND(0.50)	ND(0.50)	ND(0.50)	ND(0.50)	ND(0.50)	ND(5.0)
M35P356L2201	3507 Hampshire Glen Court	6/20/2006	PI	4.7	ND(0.50)	ND(0.50)	ND(0.50)	ND(0.50)	ND(0.50)	ND(0.50)	ND(0.50)	0.55	ND(5.0)
M35P356L2201	3507 Hampshire Glen Court	6/20/2006	PM	ND(0.50)	ND(0.50)	ND(0.50)	ND(0.50)	ND(0.50)	ND(0.50)	ND(0.50)	ND(0.50)	ND(0.50)	ND(5.0)
M35P356L2201	3507 Hampshire Glen Court	6/27/2006	PE	ND(0.50)	ND(0.50)	ND(0.50)	ND(0.50)	ND(0.50)	ND(0.50)	ND(0.50)	ND(0.50)	ND(0.50)	ND(5.0)
M35P356L2201	3507 Hampshire Glen Court	6/27/2006	PI	16.8	ND(0.50)	ND(0.50)	ND(0.50)	ND(0.50)	ND(0.50)	ND(0.50)	ND(0.50)	1.6	ND(5.0)
M35P356L2201	3507 Hampshire Glen Court	6/27/2006	PM	ND(0.50)	ND(0.50)	ND(0.50)	ND(0.50)	ND(0.50)	ND(0.50)	ND(0.50)	ND(0.50)	ND(0.50)	ND(5.0)
M35P356L2201	3507 Hampshire Glen Court	7/6/2006	PE	ND(0.50)	ND(0.50)	ND(0.50)	ND(0.50)	ND(0.50)	ND(0.50)	ND(0.50)	ND(0.50)	ND(0.50)	ND(5.0)
M35P356L2201	3507 Hampshire Glen Court	7/6/2006	PI	20.5	ND(0.50)	ND(0.50)	ND(0.50)	ND(0.50)	ND(0.50)	ND(0.50)	ND(0.50)	2.4	ND(5.0)
M35P356L2201	3507 Hampshire Glen Court	7/6/2006	PM	ND(0.50)	ND(0.50)	ND(0.50)	ND(0.50)	ND(0.50)	ND(0.50)	ND(0.50)	ND(0.50)	ND(0.50)	ND(5.0)
M35P356L2201	3507 Hampshire Glen Court	7/10/2006	PE	ND(0.50)	ND(0.50)	ND(0.50)	ND(0.50)	ND(0.50)	ND(0.50)	ND(0.50)	ND(0.50)	ND(0.50)	ND(5.0)
M35P356L2201	3507 Hampshire Glen Court	7/10/2006	PI	11.2	ND(0.50)	ND(0.50)	ND(0.50)	ND(0.50)	ND(0.50)	ND(0.50)	ND(0.50)	1.3	ND(5.0)
M35P356L2201	3507 Hampshire Glen Court	7/10/2006	PM	ND(0.50)	ND(0.50)	ND(0.50)	ND(0.50)	ND(0.50)	ND(0.50)	ND(0.50)	ND(0.50)	ND(0.50)	ND(5.0)

Table 1 - Historical Private Supply Well Analytical Table

Inactive Exxon Facility #28077
14258 Jarrettsville Pike
Phoenix, Maryland

Map/Parcel/Lot	Address	Sample Date	POET Sample Point	MTBE (µg/L)	Benzene (µg/L)	Toluene (µg/L)	Ethyl-benzene (µg/L)	Total Xylenes (µg/L)	Naph-thalene (µg/L)	DIPE (µg/L)	ETBE (µg/L)	TAME (µg/L)	TBA (µg/L)
M35P356L2201	3507 Hampshire Glen Court	7/17/2006	PE	ND(0.50)	ND(0.50)	ND(0.50)	ND(0.50)	ND(0.50)	ND(0.50)	ND(0.50)	ND(0.50)	ND(0.50)	ND(5.0)
M35P356L2201	3507 Hampshire Glen Court	7/17/2006	PI	26.1	ND(0.50)	ND(0.50)	ND(0.50)	ND(0.50)	ND(0.50)	ND(0.50)	ND(0.50)	2.9	ND(5.0)
M35P356L2201	3507 Hampshire Glen Court	7/17/2006	PM	ND(0.50)	ND(0.50)	ND(0.50)	ND(0.50)	ND(0.50)	ND(0.50)	ND(0.50)	ND(0.50)	ND(0.50)	ND(5.0)
M35P356L2201	3507 Hampshire Glen Court	7/24/2006	PE	ND(0.50)	ND(0.50)	ND(0.50)	ND(0.50)	ND(0.50)	ND(0.50)	ND(0.50)	ND(0.50)	ND(0.50)	ND(5.0)
M35P356L2201	3507 Hampshire Glen Court	7/24/2006	PI	49.4	ND(0.50)	ND(0.50)	ND(0.50)	ND(0.50)	ND(0.50)	ND(0.50)	ND(0.50)	5.0	ND(5.0)
M35P356L2201	3507 Hampshire Glen Court	7/24/2006	PM	ND(0.50)	ND(0.50)	ND(0.50)	ND(0.50)	ND(0.50)	ND(0.50)	ND(0.50)	ND(0.50)	ND(0.50)	ND(5.0)
M35P356L2201	3507 Hampshire Glen Court	7/31/2006	PE	ND(0.50)	ND(0.50)	ND(0.50)	ND(0.50)	ND(0.50)	ND(0.50)	ND(0.50)	ND(0.50)	ND(0.50)	ND(5.0)
M35P356L2201	3507 Hampshire Glen Court	7/31/2006	PI	19.7	ND(0.50)	ND(0.50)	ND(0.50)	ND(0.50)	ND(0.50)	ND(0.50)	ND(0.50)	1.8	ND(5.0)
M35P356L2201	3507 Hampshire Glen Court	7/31/2006	PM	ND(0.50)	ND(0.50)	ND(0.50)	ND(0.50)	ND(0.50)	ND(0.50)	ND(0.50)	ND(0.50)	ND(0.50)	ND(5.0)
M35P356L2201	3507 Hampshire Glen Court	8/14/2006	PE	ND(0.50)	ND(0.50)	ND(0.50)	ND(0.50)	ND(0.50)	ND(0.50)	ND(0.50)	ND(0.50)	ND(0.50)	ND(5.0)
M35P356L2201	3507 Hampshire Glen Court	8/14/2006	PI	55.5	ND(0.50)	ND(0.50)	ND(0.50)	ND(0.50)	ND(0.50)	0.18 J	ND(0.50)	6.3	ND(5.0)
M35P356L2201	3507 Hampshire Glen Court	8/14/2006	PM	ND(0.50)	ND(0.50)	ND(0.50)	ND(0.50)	ND(0.50)	ND(0.50)	ND(0.50)	ND(0.50)	ND(0.50)	ND(5.0)
M35P356L2201	3507 Hampshire Glen Court	8/21/2006	PE	ND(0.50)	ND(0.50)	ND(0.50)	ND(0.50)	ND(0.50)	ND(0.50)	ND(0.50)	ND(0.50)	ND(0.50)	ND(5.0)
M35P356L2201	3507 Hampshire Glen Court	8/21/2006	PI	46.4	ND(0.50)	ND(0.50)	ND(0.50)	ND(0.50)	ND(0.50)	ND(0.50)	ND(0.50)	4.4	ND(5.0)
M35P356L2201	3507 Hampshire Glen Court	8/21/2006	PM	ND(0.50)	ND(0.50)	ND(0.50)	ND(0.50)	ND(0.50)	ND(0.50)	ND(0.50)	ND(0.50)	ND(0.50)	ND(5.0)
M35P356L2201	3507 Hampshire Glen Court	8/28/2006	PE	ND(0.50)	ND(0.50)	ND(0.50)	ND(0.50)	ND(0.50)	ND(0.50)	ND(0.50)	ND(0.50)	ND(0.50)	ND(5.0)
M35P356L2201	3507 Hampshire Glen Court	8/28/2006	PI	43.8	ND(0.50)	ND(0.50)	ND(0.50)	ND(0.50)	ND(0.50)	ND(0.50)	ND(0.50)	4.5	ND(5.0)
M35P356L2201	3507 Hampshire Glen Court	8/28/2006	PM	ND(0.50)	ND(0.50)	ND(0.50)	ND(0.50)	ND(0.50)	ND(0.50)	ND(0.50)	ND(0.50)	ND(0.50)	ND(5.0)
M35P356L2201	3507 Hampshire Glen Court	9/5/2006	PE	ND(0.50)	ND(0.50)	ND(0.50)	ND(0.50)	ND(0.50)	ND(0.50)	ND(0.50)	ND(0.50)	ND(0.50)	ND(5.0)
M35P356L2201	3507 Hampshire Glen Court	9/5/2006	PI	54.8	ND(0.50)	ND(0.50)	ND(0.50)	ND(0.50)	ND(0.50)	ND(0.50)	ND(0.50)	5.7	ND(5.0)
M35P356L2201	3507 Hampshire Glen Court	9/5/2006	PM	ND(0.50)	ND(0.50)	ND(0.50)	ND(0.50)	ND(0.50)	ND(0.50)	ND(0.50)	ND(0.50)	ND(0.50)	ND(5.0)
M35P356L2201	3507 Hampshire Glen Court	9/12/2006	PE	ND(0.50)	ND(0.50)	ND(0.50)	ND(0.50)	ND(0.50)	ND(0.50)	ND(0.50)	ND(0.50)	ND(0.50)	ND(5.0)
M35P356L2201	3507 Hampshire Glen Court	9/12/2006	PI	48.5	ND(0.50)	ND(0.50)	ND(0.50)	ND(0.50)	ND(0.50)	0.16 J	ND(0.50)	4.8	ND(5.0)
M35P356L2201	3507 Hampshire Glen Court	9/12/2006	PM	ND(0.50)	ND(0.50)	ND(0.50)	ND(0.50)	ND(0.50)	ND(0.50)	ND(0.50)	ND(0.50)	ND(0.50)	ND(5.0)
M35P356L2201	3507 Hampshire Glen Court	9/19/2006	PE	ND(0.50)	ND(0.50)	ND(0.50)	ND(0.50)	ND(0.50)	ND(0.50)	ND(0.50)	ND(0.50)	ND(0.50)	ND(5.0)
M35P356L2201	3507 Hampshire Glen Court	9/19/2006	PI	31.3	ND(0.50)	ND(0.50)	ND(0.50)	ND(0.50)	ND(0.50)	ND(0.50)	ND(0.50)	3.3	ND(5.0)
M35P356L2201	3507 Hampshire Glen Court	9/19/2006	PM	ND(0.50)	ND(0.50)	ND(0.50)	ND(0.50)	ND(0.50)	ND(0.50)	ND(0.50)	ND(0.50)	ND(0.50)	ND(5.0)
M35P356L2201	3507 Hampshire Glen Court	9/26/2006	PE	ND(0.50)	ND(0.50)	ND(0.50)	ND(0.50)	ND(0.50)	ND(0.50)	ND(0.50)	ND(0.50)	ND(0.50)	ND(5.0)
M35P356L2201	3507 Hampshire Glen Court	9/26/2006	PI	14.6	ND(0.50)	ND(0.50)	ND(0.50)	ND(0.50)	ND(0.50)	ND(0.50)	ND(0.50)	1.3	ND(5.0)
M35P356L2201	3507 Hampshire Glen Court	9/26/2006	PM	0.36 J	ND(0.50)	ND(0.50)	ND(0.50)	ND(0.50)	ND(0.50)	ND(0.50)	ND(0.50)	ND(0.50)	ND(5.0)

Table 1 - Historical Private Supply Well Analytical Table

Inactive Exxon Facility #28077
14258 Jarrettsville Pike
Phoenix, Maryland

Map/Parcel/Lot	Address	Sample Date	POET Sample Point	MTBE (µg/L)	Benzene (µg/L)	Toluene (µg/L)	Ethyl-benzene (µg/L)	Total Xylenes (µg/L)	Naph-thalene (µg/L)	DIPE (µg/L)	ETBE (µg/L)	TAME (µg/L)	TBA (µg/L)
M35P356L2201	3507 Hampshire Glen Court	10/3/2006	PE	ND(0.50)	ND(0.50)	ND(0.50)	ND(0.50)	ND(0.50)	ND(0.50)	ND(0.50)	ND(0.50)	ND(0.50)	ND(5.0)
M35P356L2201	3507 Hampshire Glen Court	10/3/2006	PI	11.5	ND(0.50)	ND(0.50)	ND(0.50)	ND(0.50)	ND(0.50)	ND(0.50)	ND(0.50)	0.31 J	ND(5.0)
M35P356L2201	3507 Hampshire Glen Court	10/3/2006	PM	0.18 J	ND(0.50)	ND(0.50)	ND(0.50)	ND(0.50)	ND(0.50)	ND(0.50)	ND(0.50)	ND(0.50)	ND(5.0)
M35P356L2201	3507 Hampshire Glen Court	10/10/2006	PE	ND(0.50)	ND(0.50)	ND(0.50)	ND(0.50)	ND(0.50)	ND(0.50)	ND(0.50)	ND(0.50)	ND(0.50)	ND(5.0)
M35P356L2201	3507 Hampshire Glen Court	10/10/2006	PI	17.7	ND(0.50)	ND(0.50)	ND(0.50)	ND(0.50)	ND(0.50)	ND(0.50)	ND(0.50)	1.3	ND(5.0)
M35P356L2201	3507 Hampshire Glen Court	10/10/2006	PM	0.32 J	ND(0.50)	ND(0.50)	ND(0.50)	ND(0.50)	ND(0.50)	ND(0.50)	ND(0.50)	ND(0.50)	ND(5.0)
M35P356L2201	3507 Hampshire Glen Court	10/17/2006	PE	ND(0.50)	ND(0.50)	ND(0.50)	ND(0.50)	ND(0.50)	ND(0.50)	ND(0.50)	ND(0.50)	ND(0.50)	ND(5.0)
M35P356L2201	3507 Hampshire Glen Court	10/17/2006	PI	34.9	ND(0.50)	ND(0.50)	ND(0.50)	ND(0.50)	ND(0.50)	ND(0.50)	ND(0.50)	3.3	ND(5.0)
M35P356L2201	3507 Hampshire Glen Court	10/17/2006	PM	ND(0.50)	ND(0.50)	ND(0.50)	ND(0.50)	ND(0.50)	ND(0.50)	ND(0.50)	ND(0.50)	ND(0.50)	ND(5.0)
M35P356L2201	3507 Hampshire Glen Court	10/24/2006	PE	ND(0.50)	ND(0.50)	ND(0.50)	ND(0.50)	ND(0.50)	ND(0.50)	ND(0.50)	ND(0.50)	ND(0.50)	ND(5.0)
M35P356L2201	3507 Hampshire Glen Court	10/24/2006	PI	9.8	ND(0.50)	ND(0.50)	ND(0.50)	ND(0.50)	ND(0.50)	ND(0.50)	ND(0.50)	0.19 J	ND(5.0)
M35P356L2201	3507 Hampshire Glen Court	10/24/2006	PM	ND(0.50)	ND(0.50)	ND(0.50)	ND(0.50)	ND(0.50)	ND(0.50)	ND(0.50)	ND(0.50)	ND(0.50)	ND(5.0)
M35P356L2201	3507 Hampshire Glen Court	10/31/2006	PE	ND(0.50)	ND(0.50)	ND(0.50)	ND(0.50)	ND(0.50)	ND(0.50)	ND(0.50)	ND(0.50)	ND(0.50)	ND(5.0)
M35P356L2201	3507 Hampshire Glen Court	10/31/2006	PI	13.3	ND(0.50)	ND(0.50)	ND(0.50)	ND(0.50)	ND(0.50)	ND(0.50)	ND(0.50)	0.64	ND(5.0)
M35P356L2201	3507 Hampshire Glen Court	10/31/2006	PM	0.63	ND(0.50)	ND(0.50)	ND(0.50)	ND(0.50)	ND(0.50)	ND(0.50)	ND(0.50)	ND(0.50)	ND(5.0)
M35P356L2201	3507 Hampshire Glen Court	11/7/2006	PE	ND(0.50)	ND(0.50)	ND(0.50)	ND(0.50)	ND(0.50)	ND(0.50)	ND(0.50)	ND(0.50)	ND(0.50)	ND(5.0)
M35P356L2201	3507 Hampshire Glen Court	11/7/2006	PI	28	ND(0.50)	ND(0.50)	ND(0.50)	ND(0.50)	ND(0.50)	ND(0.50)	ND(0.50)	2.2	ND(5.0)
M35P356L2201	3507 Hampshire Glen Court	11/7/2006	PM	ND(0.50)	ND(0.50)	ND(0.50)	ND(0.50)	ND(0.50)	ND(0.50)	ND(0.50)	ND(0.50)	ND(0.50)	ND(5.0)
M35P356L2201	3507 Hampshire Glen Court	11/14/2006	PE	ND(0.50)	ND(0.50)	ND(0.50)	ND(0.50)	ND(0.50)	ND(0.50)	ND(0.50)	ND(0.50)	ND(0.50)	ND(5.0)
M35P356L2201	3507 Hampshire Glen Court	11/14/2006	PI	19.2	ND(0.50)	ND(0.50)	ND(0.50)	ND(0.50)	ND(0.50)	ND(0.50)	ND(0.50)	1.9	ND(5.0)
M35P356L2201	3507 Hampshire Glen Court	11/14/2006	PM	0.21 J	ND(0.50)	ND(0.50)	ND(0.50)	ND(0.50)	ND(0.50)	ND(0.50)	ND(0.50)	ND(0.50)	ND(5.0)
M35P356L2201	3507 Hampshire Glen Court	11/21/2006	PE	ND(0.50)	ND(0.50)	ND(0.50)	ND(0.50)	ND(0.50)	ND(0.50)	ND(0.50)	ND(0.50)	ND(0.50)	ND(5.0)
M35P356L2201	3507 Hampshire Glen Court	11/21/2006	PI	12.8	ND(0.50)	ND(0.50)	ND(0.50)	ND(0.50)	ND(0.50)	ND(0.50)	ND(0.50)	1.0	ND(5.0)
M35P356L2201	3507 Hampshire Glen Court	11/21/2006	PM	0.69	ND(0.50)	ND(0.50)	ND(0.50)	ND(0.50)	ND(0.50)	ND(0.50)	ND(0.50)	ND(0.50)	ND(5.0)
M35P356L2201	3507 Hampshire Glen Court	11/28/2006	PE	ND(0.50)	ND(0.50)	ND(0.50)	ND(0.50)	ND(0.50)	ND(0.50)	ND(0.50)	ND(0.50)	ND(0.50)	ND(5.0)
M35P356L2201	3507 Hampshire Glen Court	11/28/2006	PI	12.2	ND(0.50)	ND(0.50)	ND(0.50)	ND(0.50)	ND(0.50)	ND(0.50)	ND(0.50)	0.81	ND(5.0)
M35P356L2201	3507 Hampshire Glen Court	11/28/2006	PM	0.43 J	ND(0.50)	ND(0.50)	ND(0.50)	ND(0.50)	ND(0.50)	ND(0.50)	ND(0.50)	ND(0.50)	ND(5.0)
M35P356L2201	3507 Hampshire Glen Court	12/5/2006	PE	ND(0.50)	ND(0.50)	ND(0.50)	ND(0.50)	ND(0.50)	ND(0.50)	ND(0.50)	ND(0.50)	ND(0.50)	ND(5.0)
M35P356L2201	3507 Hampshire Glen Court	12/5/2006	PI	39.6	ND(0.50)	ND(0.50)	ND(0.50)	ND(0.50)	ND(0.50)	ND(0.50)	ND(0.50)	3.0	ND(5.0)
M35P356L2201	3507 Hampshire Glen Court	12/5/2006	PM	0.17 J	ND(0.50)	ND(0.50)	ND(0.50)	ND(0.50)	ND(0.50)	ND(0.50)	ND(0.50)	ND(0.50)	ND(5.0)

Table 1 - Historical Private Supply Well Analytical Table

Inactive Exxon Facility #28077
14258 Jarrettsville Pike
Phoenix, Maryland

Map/Parcel/Lot	Address	Sample Date	POET Sample Point	MTBE (µg/L)	Benzene (µg/L)	Toluene (µg/L)	Ethyl-benzene (µg/L)	Total Xylenes (µg/L)	Naph-thalene (µg/L)	DIPE (µg/L)	ETBE (µg/L)	TAME (µg/L)	TBA (µg/L)
M35P356L2201	3507 Hampshire Glen Court	12/12/2006	PE	ND(0.50)	ND(0.50)	ND(0.50)	ND(0.50)	ND(0.50)	ND(0.50)	ND(0.50)	ND(0.50)	ND(0.50)	ND(5.0)
M35P356L2201	3507 Hampshire Glen Court	12/12/2006	PI	69.1	ND(0.50)	ND(0.50)	ND(0.50)	ND(0.50)	ND(0.50)	0.19 J	ND(0.50)	6.1	ND(5.0)
M35P356L2201	3507 Hampshire Glen Court	12/12/2006	PM	0.22 J	ND(0.50)	ND(0.50)	ND(0.50)	ND(0.50)	ND(0.50)	ND(0.50)	ND(0.50)	ND(0.50)	ND(5.0)
M35P356L2201	3507 Hampshire Glen Court	12/19/2006	PE	ND(0.50)	ND(0.50)	ND(0.50)	ND(0.50)	ND(0.50)	ND(0.50)	ND(0.50)	ND(0.50)	ND(0.50)	ND(5.0)
M35P356L2201	3507 Hampshire Glen Court	12/19/2006	PI	34.1	ND(0.50)	ND(0.50)	ND(0.50)	ND(0.50)	ND(0.50)	ND(0.50)	ND(0.50)	2.1	ND(5.0)
M35P356L2201	3507 Hampshire Glen Court	12/19/2006	PM	0.30 J	ND(0.50)	ND(0.50)	ND(0.50)	ND(0.50)	ND(0.50)	ND(0.50)	ND(0.50)	ND(0.50)	ND(5.0)
M35P356L2201	3507 Hampshire Glen Court	1/9/2007	PE	ND(0.50)	ND(0.50)	ND(0.50)	ND(0.50)	ND(0.50)	ND(0.50)	ND(0.50)	ND(0.50)	ND(0.50)	ND(5.0)
M35P356L2201	3507 Hampshire Glen Court	1/9/2007	PI	44.5	ND(0.50)	ND(0.50)	ND(0.50)	ND(0.50)	ND(0.50)	ND(0.50)	ND(0.50)	3.7	ND(5.0)
M35P356L2201	3507 Hampshire Glen Court	1/9/2007	PM	1.9	ND(0.50)	ND(0.50)	ND(0.50)	ND(0.50)	ND(0.50)	ND(0.50)	ND(0.50)	ND(0.50)	ND(5.0)
M35P356L2201	3507 Hampshire Glen Court	1/23/2007	PE	ND(0.50)	ND(0.50)	ND(0.50)	ND(0.50)	ND(0.50)	ND(0.50)	ND(0.50)	ND(0.50)	ND(0.50)	ND(5.0)
M35P356L2201	3507 Hampshire Glen Court	1/23/2007	PI	42.8	ND(0.50)	ND(0.50)	ND(0.50)	ND(0.50)	ND(0.50)	ND(0.50)	ND(0.50)	4.0	ND(5.0)
M35P356L2201	3507 Hampshire Glen Court	1/23/2007	PM	1.2	ND(0.50)	ND(0.50)	ND(0.50)	ND(0.50)	ND(0.50)	ND(0.50)	ND(0.50)	ND(0.50)	ND(5.0)
M35P356L2201	3507 Hampshire Glen Court	2/6/2007	PE	ND(0.50)	ND(0.50)	ND(0.50)	ND(0.50)	ND(0.50)	ND(0.50)	ND(0.50)	ND(0.50)	ND(0.50)	ND(5.0)
M35P356L2201	3507 Hampshire Glen Court	2/6/2007	PI	30.2	ND(0.50)	ND(0.50)	ND(0.50)	ND(0.50)	ND(0.50)	ND(0.50)	ND(0.50)	1.9	ND(5.0)
M35P356L2201	3507 Hampshire Glen Court	2/6/2007	PM	1.7	ND(0.50)	ND(0.50)	ND(0.50)	ND(0.50)	ND(0.50)	ND(0.50)	ND(0.50)	ND(0.50)	ND(5.0)
M35P356L2201	3507 Hampshire Glen Court	2/20/2007	PE	ND(0.50)	ND(0.50)	ND(0.50)	ND(0.50)	ND(0.50)	ND(0.50)	ND(0.50)	ND(0.50)	ND(0.50)	ND(5.0)
M35P356L2201	3507 Hampshire Glen Court	2/20/2007	PI	34.0	ND(0.50)	ND(0.50)	ND(0.50)	ND(0.50)	ND(0.50)	ND(0.50)	ND(0.50)	3.2	ND(5.0)
M35P356L2201	3507 Hampshire Glen Court	2/20/2007	PM	ND(0.50)	ND(0.50)	ND(0.50)	ND(0.50)	ND(0.50)	ND(0.50)	ND(0.50)	ND(0.50)	ND(0.50)	ND(5.0)
M35P356L2201	3507 Hampshire Glen Court	3/6/2007	PE	ND(0.50)	ND(0.50)	ND(0.50)	ND(0.50)	ND(0.50)	ND(0.50)	ND(0.50)	ND(0.50)	ND(0.50)	ND(5.0)
M35P356L2201	3507 Hampshire Glen Court	3/6/2007	PI	27.1	ND(0.50)	ND(0.50)	ND(0.50)	ND(0.50)	ND(0.50)	ND(0.50)	ND(0.50)	2.5	ND(5.0)
M35P356L2201	3507 Hampshire Glen Court	3/6/2007	PM	ND(0.50)	ND(0.50)	ND(0.50)	ND(0.50)	ND(0.50)	ND(0.50)	ND(0.50)	ND(0.50)	ND(0.50)	ND(5.0)
M35P356L2201	3507 Hampshire Glen Court	3/20/2007	PE	ND(0.50)	ND(0.50)	ND(0.50)	ND(0.50)	ND(0.50)	ND(0.50)	ND(0.50)	ND(0.50)	ND(0.50)	ND(5.0)
M35P356L2201	3507 Hampshire Glen Court	3/20/2007	PI	24.2	ND(0.50)	ND(0.50)	ND(0.50)	ND(0.50)	ND(0.50)	ND(0.50)	ND(0.50)	1.1	ND(5.0)
M35P356L2201	3507 Hampshire Glen Court	3/20/2007	PM	ND(0.50)	ND(0.50)	ND(0.50)	ND(0.50)	ND(0.50)	ND(0.50)	ND(0.50)	ND(0.50)	ND(0.50)	ND(5.0)
M35P356L2201	3507 Hampshire Glen Court	4/3/2007	PE	ND(0.50)	ND(0.50)	ND(0.50)	ND(0.50)	ND(0.50)	ND(0.50)	ND(0.50)	ND(0.50)	ND(0.50)	ND(5.0)
M35P356L2201	3507 Hampshire Glen Court	4/3/2007	PI	27.2	ND(0.50)	ND(0.50)	ND(0.50)	ND(0.50)	ND(0.50)	ND(0.50)	ND(0.50)	2.5	ND(5.0)
M35P356L2201	3507 Hampshire Glen Court	4/3/2007	PM	ND(0.50)	ND(0.50)	ND(0.50)	ND(0.50)	ND(0.50)	ND(0.50)	ND(0.50)	ND(0.50)	ND(0.50)	ND(5.0)
M35P356L2201	3507 Hampshire Glen Court	4/17/2007	PE	ND(0.50)	ND(0.50)	ND(0.50)	ND(0.50)	ND(0.50)	ND(0.50)	ND(0.50)	ND(0.50)	ND(0.50)	ND(5.0)
M35P356L2201	3507 Hampshire Glen Court	4/17/2007	PI	28.8	ND(0.50)	ND(0.50)	ND(0.50)	ND(0.50)	ND(0.50)	ND(0.50)	ND(0.50)	2.5	ND(5.0)
M35P356L2201	3507 Hampshire Glen Court	4/17/2007	PM	ND(0.50)	ND(0.50)	ND(0.50)	ND(0.50)	ND(0.50)	ND(0.50)	ND(0.50)	ND(0.50)	ND(0.50)	ND(5.0)

Table 1 - Historical Private Supply Well Analytical Table

Inactive Exxon Facility #28077
14258 Jarrettsville Pike
Phoenix, Maryland

Map/Parcel/Lot	Address	Sample Date	POET Sample Point	MTBE (µg/L)	Benzene (µg/L)	Toluene (µg/L)	Ethyl-benzene (µg/L)	Total Xylenes (µg/L)	Naph-thalene (µg/L)	DIPE (µg/L)	ETBE (µg/L)	TAME (µg/L)	TBA (µg/L)
M35P356L2201	3507 Hampshire Glen Court	5/1/2007	PE	ND(0.50)	ND(0.50)	ND(0.50)	ND(0.50)	ND(0.50)	ND(0.50)	ND(0.50)	ND(0.50)	ND(0.50)	ND(5.0)
M35P356L2201	3507 Hampshire Glen Court	5/1/2007	PI	33	ND(0.50)	ND(0.50)	ND(0.50)	ND(0.50)	ND(0.50)	ND(0.50)	ND(0.50)	2.6	ND(5.0)
M35P356L2201	3507 Hampshire Glen Court	5/1/2007	PM	ND(0.50)	ND(0.50)	ND(0.50)	ND(0.50)	ND(0.50)	ND(0.50)	ND(0.50)	ND(0.50)	ND(0.50)	ND(5.0)
M35P356L2201	3507 Hampshire Glen Court	5/15/2007	PE	ND(0.50)	ND(0.50)	ND(0.50)	ND(0.50)	ND(0.50)	ND(0.50)	ND(0.50)	ND(0.50)	ND(0.50)	ND(5.0)
M35P356L2201	3507 Hampshire Glen Court	5/15/2007	PI	11.8	ND(0.50)	ND(0.50)	ND(0.50)	ND(0.50)	ND(0.50)	ND(0.50)	ND(0.50)	0.35 J	ND(5.0)
M35P356L2201	3507 Hampshire Glen Court	5/15/2007	PM	ND(0.50)	ND(0.50)	ND(0.50)	ND(0.50)	ND(0.50)	ND(0.50)	ND(0.50)	ND(0.50)	ND(0.50)	ND(5.0)
M35P356L2201	3507 Hampshire Glen Court	5/29/2007	PE	ND(0.50)	ND(0.50)	ND(0.50)	ND(0.50)	ND(0.50)	ND(0.50)	ND(0.50)	ND(0.50)	ND(0.50)	ND(5.0)
M35P356L2201	3507 Hampshire Glen Court	5/29/2007	PI	16	ND(0.50)	ND(0.50)	ND(0.50)	ND(0.50)	ND(0.50)	ND(0.50)	ND(0.50)	0.76	ND(5.0)
M35P356L2201	3507 Hampshire Glen Court	5/29/2007	PM	ND(0.50)	ND(0.50)	ND(0.50)	ND(0.50)	ND(0.50)	ND(0.50)	ND(0.50)	ND(0.50)	ND(0.50)	ND(5.0)
M35P356L2201	3507 Hampshire Glen Court	6/12/2007	PE	ND(0.50)	ND(0.50)	ND(0.50)	ND(0.50)	ND(0.50)	ND(0.50)	ND(0.50)	ND(0.50)	ND(0.50)	ND(5.0)
M35P356L2201	3507 Hampshire Glen Court	6/12/2007	PI	13.4	ND(0.50)	ND(0.50)	ND(0.50)	ND(0.50)	ND(0.50)	ND(0.50)	ND(0.50)	0.61	ND(5.0)
M35P356L2201	3507 Hampshire Glen Court	6/12/2007	PM	ND(0.50)	ND(0.50)	ND(0.50)	ND(0.50)	ND(0.50)	ND(0.50)	ND(0.50)	ND(0.50)	ND(0.50)	ND(5.0)
M35P356L2201	3507 Hampshire Glen Court	6/26/2007	PE	ND(0.50)	ND(0.50)	ND(0.50)	ND(0.50)	ND(0.50)	ND(0.50)	ND(0.50)	ND(0.50)	ND(0.50)	ND(5.0)
M35P356L2201	3507 Hampshire Glen Court	6/26/2007	PI	4.4	ND(0.50)	ND(0.50)	ND(0.50)	ND(0.50)	ND(0.50)	ND(0.50)	ND(0.50)	0.37 J	ND(5.0)
M35P356L2201	3507 Hampshire Glen Court	6/26/2007	PM	ND(0.50)	ND(0.50)	ND(0.50)	ND(0.50)	ND(0.50)	ND(0.50)	ND(0.50)	ND(0.50)	ND(0.50)	ND(5.0)
M35P356L2201	3507 Hampshire Glen Court	7/10/2007	PE	ND(0.50)	ND(0.50)	ND(0.50)	ND(0.50)	ND(0.50)	ND(0.50)	ND(0.50)	ND(0.50)	ND(0.50)	ND(5.0)
M35P356L2201	3507 Hampshire Glen Court	7/10/2007	PI	7.5	ND(0.50)	ND(0.50)	ND(0.50)	ND(0.50)	ND(0.50)	ND(0.50)	ND(0.50)	0.54	ND(5.0)
M35P356L2201	3507 Hampshire Glen Court	7/10/2007	PM	ND(0.50)	ND(0.50)	ND(0.50)	ND(0.50)	ND(0.50)	ND(0.50)	ND(0.50)	ND(0.50)	ND(0.50)	ND(5.0)
M35P356L2201	3507 Hampshire Glen Court	7/24/2007	PE	ND(0.50)	ND(0.50)	ND(0.50)	ND(0.50)	ND(0.50)	ND(0.50)	ND(0.50)	ND(0.50)	ND(0.50)	ND(5.0)
M35P356L2201	3507 Hampshire Glen Court	7/24/2007	PI	4.2	ND(0.50)	ND(0.50)	ND(0.50)	ND(0.50)	ND(0.50)	ND(0.50)	ND(0.50)	0.31 J	ND(5.0)
M35P356L2201	3507 Hampshire Glen Court	7/24/2007	PM	ND(0.50)	ND(0.50)	ND(0.50)	ND(0.50)	ND(0.50)	ND(0.50)	ND(0.50)	ND(0.50)	ND(0.50)	ND(5.0)
M35P356L2201	3507 Hampshire Glen Court	8/7/2007	PE	ND(0.50)	ND(0.50)	ND(0.50)	ND(0.50)	ND(0.50)	ND(0.50)	ND(0.50)	ND(0.50)	ND(0.50)	ND(5.0)
M35P356L2201	3507 Hampshire Glen Court	8/7/2007	PI	6.7	ND(0.50)	ND(0.50)	ND(0.50)	ND(0.50)	ND(0.50)	ND(0.50)	ND(0.50)	0.54	ND(5.0)
M35P356L2201	3507 Hampshire Glen Court	8/7/2007	PM	0.071 J	ND(0.50)	ND(0.50)	ND(0.50)	ND(0.50)	ND(0.50)	ND(0.50)	ND(0.50)	ND(0.50)	ND(5.0)
M35P356L2201	3507 Hampshire Glen Court	9/4/2007	PE	ND(0.50)	ND(0.50)	ND(0.50)	ND(0.50)	ND(0.50)	ND(0.50)	ND(0.50)	ND(0.50)	ND(0.50)	ND(5.0)
M35P356L2201	3507 Hampshire Glen Court	9/4/2007	PI	3.1	ND(0.50)	ND(0.50)	ND(0.50)	ND(0.50)	ND(0.50)	ND(0.50)	ND(0.50)	0.21 J	ND(5.0)
M35P356L2201	3507 Hampshire Glen Court	9/4/2007	PM	ND(0.50)	ND(0.50)	ND(0.50)	ND(0.50)	ND(0.50)	ND(0.50)	ND(0.50)	ND(0.50)	ND(0.50)	ND(5.0)
M35P356L2201	3507 Hampshire Glen Court	9/18/2007	PE	ND(0.50)	ND(0.50)	ND(0.50)	ND(0.50)	ND(0.50)	ND(0.50)	ND(0.50)	ND(0.50)	ND(0.50)	ND(5.0)
M35P356L2201	3507 Hampshire Glen Court	9/18/2007	PI	10.9	ND(0.50)	ND(0.50)	ND(0.50)	ND(0.50)	ND(0.50)	ND(0.50)	ND(0.50)	0.87	ND(5.0)
M35P356L2201	3507 Hampshire Glen Court	9/18/2007	PM	ND(0.50)	ND(0.50)	ND(0.50)	ND(0.50)	ND(0.50)	ND(0.50)	ND(0.50)	ND(0.50)	ND(0.50)	ND(5.0)

Table 1 - Historical Private Supply Well Analytical Table

Inactive Exxon Facility #28077
14258 Jarrettsville Pike
Phoenix, Maryland

Map/Parcel/Lot	Address	Sample Date	POET Sample Point	MTBE (µg/L)	Benzene (µg/L)	Toluene (µg/L)	Ethyl-benzene (µg/L)	Total Xylenes (µg/L)	Naph-thalene (µg/L)	DIPE (µg/L)	ETBE (µg/L)	TAME (µg/L)	TBA (µg/L)
M35P356L2201	3507 Hampshire Glen Court	10/2/2007	PE	ND(0.50)	ND(0.50)	ND(0.50)	ND(0.50)	ND(0.50)	ND(0.50)	ND(0.50)	ND(0.50)	ND(0.50)	ND(5.0)
M35P356L2201	3507 Hampshire Glen Court	10/2/2007	PI	7.3	ND(0.50)	ND(0.50)	ND(0.50)	ND(0.50)	ND(0.50)	ND(0.50)	ND(0.50)	0.53	ND(5.0)
M35P356L2201	3507 Hampshire Glen Court	10/2/2007	PM	ND(0.50)	ND(0.50)	ND(0.50)	ND(0.50)	ND(0.50)	ND(0.50)	ND(0.50)	ND(0.50)	ND(0.50)	ND(5.0)
M35P356L2201	3507 Hampshire Glen Court	10/16/2007	PE	ND(0.50)	ND(0.50)	ND(0.50)	ND(0.50)	ND(0.50)	ND(0.50)	ND(0.50)	ND(0.50)	ND(0.50)	ND(5.0)
M35P356L2201	3507 Hampshire Glen Court	10/16/2007	PI	5.0	ND(0.50)	ND(0.50)	ND(0.50)	ND(0.50)	ND(0.50)	ND(0.50)	ND(0.50)	0.27 J	ND(5.0)
M35P356L2201	3507 Hampshire Glen Court	10/16/2007	PM	ND(0.50)	ND(0.50)	ND(0.50)	ND(0.50)	ND(0.50)	ND(0.50)	ND(0.50)	ND(0.50)	ND(0.50)	ND(5.0)
M35P356L2201	3507 Hampshire Glen Court	10/30/2007	PE	ND(0.50)	ND(0.50)	ND(0.50)	ND(0.50)	ND(0.50)	ND(0.50)	ND(0.50)	ND(0.50)	ND(0.50)	ND(5.0)
M35P356L2201	3507 Hampshire Glen Court	10/30/2007	PI	6.9	ND(0.50)	ND(0.50)	ND(0.50)	ND(0.50)	ND(0.50)	ND(0.50)	ND(0.50)	0.16 J	ND(5.0)
M35P356L2201	3507 Hampshire Glen Court	10/30/2007	PM	0.21 J	ND(0.50)	ND(0.50)	ND(0.50)	ND(0.50)	ND(0.50)	ND(0.50)	ND(0.50)	ND(0.50)	ND(5.0)
M35P356L2201	3507 Hampshire Glen Court	11/13/2007	PE	ND(0.50)	ND(0.50)	ND(0.50)	ND(0.50)	ND(0.50)	ND(0.50)	ND(0.50)	ND(0.50)	ND(0.50)	ND(5.0)
M35P356L2201	3507 Hampshire Glen Court	11/13/2007	PI	5.4	ND(0.50)	ND(0.50)	ND(0.50)	ND(0.50)	ND(0.50)	ND(0.50)	ND(0.50)	0.33 J	ND(5.0)
M35P356L2201	3507 Hampshire Glen Court	11/13/2007	PM	0.21 J	ND(0.50)	ND(0.50)	ND(0.50)	ND(0.50)	ND(0.50)	ND(0.50)	ND(0.50)	ND(0.50)	ND(5.0)
M35P356L2201	3507 Hampshire Glen Court	11/27/2007	PE	ND(0.50)	ND(0.50)	ND(0.50)	ND(0.50)	ND(0.50)	ND(0.50)	ND(0.50)	ND(0.50)	ND(0.50)	ND(5.0)
M35P356L2201	3507 Hampshire Glen Court	11/27/2007	PI	0.23 J	ND(0.50)	ND(0.50)	ND(0.50)	ND(0.50)	ND(0.50)	ND(0.50)	ND(0.50)	ND(0.50)	ND(5.0)
M35P356L2201	3507 Hampshire Glen Court	11/27/2007	PM	ND(0.50)	ND(0.50)	ND(0.50)	ND(0.50)	ND(0.50)	ND(0.50)	ND(0.50)	ND(0.50)	ND(0.50)	ND(5.0)
M35P356L2201	3507 Hampshire Glen Court	12/11/2007	PE	ND(0.50)	ND(0.50)	ND(0.50)	ND(0.50)	ND(0.50)	ND(0.50)	ND(0.50)	ND(0.50)	ND(0.50)	ND(5.0)
M35P356L2201	3507 Hampshire Glen Court	12/11/2007	PI	3.3	ND(0.50)	ND(0.50)	ND(0.50)	ND(0.50)	ND(0.50)	ND(0.50)	ND(0.50)	0.20 J	ND(5.0)
M35P356L2201	3507 Hampshire Glen Court	12/11/2007	PM	ND(0.50)	ND(0.50)	ND(0.50)	ND(0.50)	ND(0.50)	ND(0.50)	ND(0.50)	ND(0.50)	ND(0.50)	ND(5.0)
M35P356L2201	3507 Hampshire Glen Court	1/8/2008	PE	ND(0.50)	ND(0.50)	ND(0.50)	ND(0.50)	ND(0.50)	ND(0.50)	ND(0.50)	ND(0.50)	ND(0.50)	ND(5.0)
M35P356L2201	3507 Hampshire Glen Court	1/8/2008	PI	3.2	ND(0.50)	ND(0.50)	ND(0.50)	ND(0.50)	ND(0.50)	ND(0.50)	ND(0.50)	0.21 J	ND(5.0)
M35P356L2201	3507 Hampshire Glen Court	1/8/2008	PM	ND(0.50)	ND(0.50)	ND(0.50)	ND(0.50)	ND(0.50)	ND(0.50)	ND(0.50)	ND(0.50)	ND(0.50)	ND(5.0)
M35P356L2201	3507 Hampshire Glen Court	2/5/2008	PE	ND(0.50)	ND(0.50)	ND(0.50)	ND(0.50)	ND(0.50)	ND(0.50)	ND(0.50)	ND(0.50)	ND(0.50)	ND(5.0)
M35P356L2201	3507 Hampshire Glen Court	2/5/2008	PI	5.4	ND(0.50)	ND(0.50)	ND(0.50)	ND(0.50)	ND(0.50)	ND(0.50)	ND(0.50)	0.49 J	ND(5.0)
M35P356L2201	3507 Hampshire Glen Court	2/5/2008	PM	ND(0.50)	ND(0.50)	ND(0.50)	ND(0.50)	ND(0.50)	ND(0.50)	ND(0.50)	ND(0.50)	ND(0.50)	ND(5.0)
M35P356L2201	3507 Hampshire Glen Court	3/4/2008	PE	ND(0.50)	ND(0.50)	ND(0.50)	ND(0.50)	ND(0.50)	ND(0.50)	ND(0.50)	ND(0.50)	ND(0.50)	ND(5.0)
M35P356L2201	3507 Hampshire Glen Court	3/4/2008	PI	6.1	ND(0.50)	ND(0.50)	ND(0.50)	ND(0.50)	ND(0.50)	ND(0.50)	ND(0.50)	0.42 J	ND(5.0)
M35P356L2201	3507 Hampshire Glen Court	3/4/2008	PM	1.5	ND(0.50)	ND(0.50)	ND(0.50)	ND(0.50)	ND(0.50)	ND(0.50)	ND(0.50)	ND(0.50)	ND(5.0)
M35P356L2201	3507 Hampshire Glen Court	4/8/2008	PE	ND(0.50)	ND(0.50)	ND(0.50)	ND(0.50)	ND(0.50)	ND(0.50)	ND(0.50)	ND(0.50)	ND(0.50)	ND(5.0)
M35P356L2201	3507 Hampshire Glen Court	4/8/2008	PI	9.2	ND(0.50)	ND(0.50)	ND(0.50)	ND(0.50)	ND(0.50)	ND(0.50)	ND(0.50)	0.54	ND(5.0)
M35P356L2201	3507 Hampshire Glen Court	4/8/2008	PM	1.9	ND(0.50)	ND(0.50)	ND(0.50)	ND(0.50)	ND(0.50)	ND(0.50)	ND(0.50)	ND(0.50)	ND(5.0)

Table 1 - Historical Private Supply Well Analytical Table

Inactive Exxon Facility #28077
14258 Jarrettsville Pike
Phoenix, Maryland

Map/Parcel/Lot	Address	Sample Date	POET Sample Point	MTBE (µg/L)	Benzene (µg/L)	Toluene (µg/L)	Ethyl-benzene (µg/L)	Total Xylenes (µg/L)	Naph-thalene (µg/L)	DIPE (µg/L)	ETBE (µg/L)	TAME (µg/L)	TBA (µg/L)
M35P356L2201	3507 Hampshire Glen Court	5/6/2008	PE	ND(0.50)	ND(0.50)	ND(0.50)	ND(0.50)	ND(0.50)	ND(0.50)	ND(0.50)	ND(0.50)	ND(0.50)	ND(5.0)
M35P356L2201	3507 Hampshire Glen Court	5/6/2008	PI	7.4	ND(0.50)	ND(0.50)	ND(0.50)	ND(0.50)	ND(0.50)	ND(0.50)	ND(0.50)	0.43 J	ND(5.0)
M35P356L2201	3507 Hampshire Glen Court	5/6/2008	PM	3.3	ND(0.50)	ND(0.50)	ND(0.50)	ND(0.50)	ND(0.50)	ND(0.50)	ND(0.50)	ND(0.50)	ND(5.0)
M35P356L2201	3507 Hampshire Glen Court	6/3/2008	PE	ND(0.50)	ND(0.50)	ND(0.50)	ND(0.50)	ND(0.50)	ND(0.50)	ND(0.50)	ND(0.50)	ND(0.50)	ND(5.0)
M35P356L2201	3507 Hampshire Glen Court	6/3/2008	PI	5.9	ND(0.50)	ND(0.50)	ND(0.50)	ND(0.50)	ND(0.50)	ND(0.50)	ND(0.50)	0.32 J	ND(5.0)
M35P356L2201	3507 Hampshire Glen Court	6/3/2008	PM	4.8	ND(0.50)	ND(0.50)	ND(0.50)	ND(0.50)	ND(0.50)	ND(0.50)	ND(0.50)	ND(0.50)	ND(5.0)
M35P356L2201	3507 Hampshire Glen Court	7/8/2008	PE	ND(0.50)	ND(0.50)	ND(0.50)	ND(0.50)	ND(0.50)	ND(0.50)	ND(0.50)	ND(0.50)	ND(0.50)	ND(5.0)
M35P356L2201	3507 Hampshire Glen Court	7/8/2008	PI	10.5	ND(0.50)	ND(0.50)	ND(0.50)	ND(0.50)	ND(0.50)	ND(0.50)	ND(0.50)	0.58	ND(5.0)
M35P356L2201	3507 Hampshire Glen Court	7/8/2008	PM	4.0	ND(0.50)	ND(0.50)	ND(0.50)	ND(0.50)	ND(0.50)	ND(0.50)	ND(0.50)	ND(0.50)	ND(5.0)
M35P356L2201	3507 Hampshire Glen Court	8/5/2008	PE	ND(0.50)	ND(0.50)	ND(0.50)	ND(0.50)	ND(0.50)	ND(0.50)	ND(0.50)	ND(0.50)	ND(0.50)	ND(5.0)
M35P356L2201	3507 Hampshire Glen Court	8/5/2008	PI	6.8	ND(0.50)	ND(0.50)	ND(0.50)	ND(0.50)	ND(0.50)	ND(0.50)	ND(0.50)	0.37 J	ND(5.0)
M35P356L2201	3507 Hampshire Glen Court	8/5/2008	PM	7.5	ND(0.50)	ND(0.50)	ND(0.50)	ND(0.50)	ND(0.50)	ND(0.50)	ND(0.50)	ND(0.50)	ND(5.0)
M35P356L2201	3507 Hampshire Glen Court	9/9/2008	PE	ND(0.50)	ND(0.50)	ND(0.50)	ND(0.50)	ND(0.50)	ND(0.50)	ND(0.50)	ND(0.50)	ND(0.50)	ND(5.0)
M35P356L2201	3507 Hampshire Glen Court	9/9/2008	PI	4.4	ND(0.50)	ND(0.50)	ND(0.50)	ND(0.50)	ND(0.50)	ND(0.50)	ND(0.50)	0.24 J	ND(5.0)
M35P356L2201	3507 Hampshire Glen Court	9/9/2008	PM	ND(0.50)	ND(0.50)	ND(0.50)	ND(0.50)	ND(0.50)	ND(0.50)	ND(0.50)	ND(0.50)	ND(0.50)	ND(5.0)
M35P356L2201	3507 Hampshire Glen Court	10/7/2008	PE	ND(0.50)	ND(0.50)	ND(0.50)	ND(0.50)	ND(0.50)	ND(0.50)	ND(0.50)	ND(0.50)	ND(0.50)	ND(5.0)
M35P356L2201	3507 Hampshire Glen Court	10/7/2008	PI	3.3	ND(0.50)	ND(0.50)	ND(0.50)	ND(0.50)	ND(0.50)	ND(0.50)	ND(0.50)	0.20 J	ND(5.0)
M35P356L2201	3507 Hampshire Glen Court	10/7/2008	PM	ND(0.50)	ND(0.50)	ND(0.50)	ND(0.50)	ND(0.50)	ND(0.50)	ND(0.50)	ND(0.50)	ND(0.50)	ND(5.0)
M35P356L2201	3507 Hampshire Glen Court	11/4/2008	PE	ND(0.50)	ND(0.50)	ND(0.50)	ND(0.50)	ND(0.50)	ND(0.50)	ND(0.50)	ND(0.50)	ND(0.50)	ND(5.0)
M35P356L2201	3507 Hampshire Glen Court	11/4/2008	PI	ND(0.50)	ND(0.50)	ND(0.50)	ND(0.50)	ND(0.50)	ND(0.50)	ND(0.50)	ND(0.50)	ND(0.50)	ND(5.0)
M35P356L2201	3507 Hampshire Glen Court	11/4/2008	PM	3.1	ND(0.50)	ND(0.50)	ND(0.50)	ND(0.50)	ND(0.50)	ND(0.50)	ND(0.50)	0.22 J	ND(5.0)
M35P356L2201	3507 Hampshire Glen Court	11/18/2008	PE	ND(0.50)	ND(0.50)	ND(0.50)	ND(0.50)	ND(0.50)	ND(0.50)	ND(0.50)	ND(0.50)	ND(0.50)	ND(5.0)
M35P356L2201	3507 Hampshire Glen Court	11/18/2008	PI	2.3	ND(0.50)	ND(0.50)	ND(0.50)	ND(0.50)	ND(0.50)	ND(0.50)	ND(0.50)	0.13 J	ND(5.0)
M35P356L2201	3507 Hampshire Glen Court	11/18/2008	PM	ND(0.50)	ND(0.50)	ND(0.50)	ND(0.50)	ND(0.50)	ND(0.50)	ND(0.50)	ND(0.50)	ND(0.50)	ND(5.0)
M35P356L2201	3507 Hampshire Glen Court	12/2/2008	PE	ND(0.50)	ND(0.50)	ND(0.50)	ND(0.50)	ND(0.50)	ND(0.50)	ND(0.50)	ND(0.50)	ND(0.50)	ND(5.0)
M35P356L2201	3507 Hampshire Glen Court	12/2/2008	PI	2.3	ND(0.50)	ND(0.50)	ND(0.50)	ND(0.50)	ND(0.50)	ND(0.50)	ND(0.50)	0.13 J	ND(5.0)
M35P356L2201	3507 Hampshire Glen Court	12/2/2008	PM	ND(0.50)	ND(0.50)	ND(0.50)	ND(0.50)	ND(0.50)	ND(0.50)	ND(0.50)	ND(0.50)	ND(0.50)	ND(5.0)
M35P356L2201	3507 Hampshire Glen Court	1/6/2009	PE	ND(0.50)	ND(0.50)	ND(0.50)	ND(0.50)	ND(0.50)	ND(0.50)	ND(0.50)	ND(0.50)	ND(0.50)	ND(5.0)
M35P356L2201	3507 Hampshire Glen Court	1/6/2009	PI	2.0	ND(0.50)	ND(0.50)	ND(0.50)	ND(0.50)	ND(0.50)	ND(0.50)	ND(0.50)	0.11 J	ND(5.0)
M35P356L2201	3507 Hampshire Glen Court	1/6/2009	PM	ND(0.50)	ND(0.50)	ND(0.50)	ND(0.50)	ND(0.50)	ND(0.50)	ND(0.50)	ND(0.50)	ND(0.50)	ND(5.0)

Table 1 - Historical Private Supply Well Analytical Table

Inactive Exxon Facility #28077
14258 Jarrettsville Pike
Phoenix, Maryland

Map/Parcel/Lot	Address	Sample Date	POET Sample Point	MTBE (µg/L)	Benzene (µg/L)	Toluene (µg/L)	Ethyl-benzene (µg/L)	Total Xylenes (µg/L)	Naph-thalene (µg/L)	DIPE (µg/L)	ETBE (µg/L)	TAME (µg/L)	TBA (µg/L)
M35P356L2201	3507 Hampshire Glen Court	2/3/2009	PE	ND(0.50)	ND(0.50)	ND(0.50)	ND(0.50)	ND(0.50)	ND(0.50)	ND(0.50)	ND(0.50)	ND(0.50)	ND(5.0)
M35P356L2201	3507 Hampshire Glen Court	2/3/2009	PI	2.5	ND(0.50)	ND(0.50)	ND(0.50)	ND(0.50)	ND(0.50)	ND(0.50)	ND(0.50)	0.15 J	ND(5.0)
M35P356L2201	3507 Hampshire Glen Court	2/3/2009	PM	ND(0.50)	ND(0.50)	ND(0.50)	ND(0.50)	ND(0.50)	ND(0.50)	ND(0.50)	ND(0.50)	ND(0.50)	ND(5.0)
M35P356L2201	3507 Hampshire Glen Court	3/3/2009	PE	ND(0.50)	ND(0.50)	ND(0.50)	ND(0.50)	ND(0.50)	ND(0.50)	ND(0.50)	ND(0.50)	ND(0.50)	ND(5.0)
M35P356L2201	3507 Hampshire Glen Court	3/3/2009	PI	1.1	ND(0.50)	ND(0.50)	ND(0.50)	ND(0.50)	ND(0.50)	ND(0.50)	ND(0.50)	ND(0.50)	ND(5.0)
M35P356L2201	3507 Hampshire Glen Court	3/3/2009	PM	ND(0.50)	ND(0.50)	ND(0.50)	ND(0.50)	ND(0.50)	ND(0.50)	ND(0.50)	ND(0.50)	ND(0.50)	ND(5.0)
M35P356L2201	3507 Hampshire Glen Court	4/7/2009	PE	ND(0.50)	ND(0.50)	ND(0.50)	ND(0.50)	ND(0.50)	ND(0.50)	ND(0.50)	ND(0.50)	ND(0.50)	ND(5.0)
M35P356L2201	3507 Hampshire Glen Court	4/7/2009	PI	2.7	ND(0.50)	ND(0.50)	ND(0.50)	ND(0.50)	ND(0.50)	ND(0.50)	ND(0.50)	0.15 J	ND(5.0)
M35P356L2201	3507 Hampshire Glen Court	4/7/2009	PM	ND(0.50)	ND(0.50)	ND(0.50)	ND(0.50)	ND(0.50)	ND(0.50)	ND(0.50)	ND(0.50)	ND(0.50)	ND(5.0)
M35P356L2201	3507 Hampshire Glen Court	5/5/2009	PE	ND(0.50)	ND(0.50)	ND(0.50)	ND(0.50)	ND(0.50)	ND(0.50)	ND(0.50)	ND(0.50)	ND(0.50)	ND(5.0)
M35P356L2201	3507 Hampshire Glen Court	5/5/2009	PI	2.4	ND(0.50)	ND(0.50)	ND(0.50)	ND(0.50)	ND(0.50)	ND(0.50)	ND(0.50)	0.13 J	ND(5.0)
M35P356L2201	3507 Hampshire Glen Court	5/5/2009	PM	ND(0.50)	ND(0.50)	ND(0.50)	ND(0.50)	ND(0.50)	ND(0.50)	ND(0.50)	ND(0.50)	ND(0.50)	ND(5.0)
M35P356L2201	3507 Hampshire Glen Court	6/2/2009	PE	ND(0.50)	ND(0.50)	ND(0.50)	ND(0.50)	ND(0.50)	ND(0.50)	ND(0.50)	ND(0.50)	ND(0.50)	ND(5.0)
M35P356L2201	3507 Hampshire Glen Court	6/2/2009	PI	3.6	ND(0.50)	ND(0.50)	ND(0.50)	ND(0.50)	ND(0.50)	ND(0.50)	ND(0.50)	0.17 J	ND(5.0)
M35P356L2201	3507 Hampshire Glen Court	6/2/2009	PM	ND(0.50)	ND(0.50)	ND(0.50)	ND(0.50)	ND(0.50)	ND(0.50)	ND(0.50)	ND(0.50)	ND(0.50)	ND(5.0)
M35P356L2201	3507 Hampshire Glen Court	7/7/2009	PE	ND(0.50)	ND(0.50)	ND(0.50)	ND(0.50)	ND(0.50)	ND(0.50)	ND(0.50)	ND(0.50)	ND(0.50)	ND(5.0)
M35P356L2201	3507 Hampshire Glen Court	7/7/2009	PI	2.4	ND(0.50)	ND(0.50)	ND(0.50)	ND(0.50)	ND(0.50)	ND(0.50)	ND(0.50)	0.13 J	ND(5.0)
M35P356L2201	3507 Hampshire Glen Court	7/7/2009	PM	ND(0.50)	ND(0.50)	ND(0.50)	ND(0.50)	ND(0.50)	ND(0.50)	ND(0.50)	ND(0.50)	ND(0.50)	ND(5.0)
M35P356L2201	3507 Hampshire Glen Court	8/4/2009	PE	ND(0.50)	ND(0.50)	ND(0.50)	ND(0.50)	ND(0.50)	ND(0.50)	ND(0.50)	ND(0.50)	ND(0.50)	ND(5.0)
M35P356L2201	3507 Hampshire Glen Court	8/4/2009	PI	1.9	ND(0.50)	ND(0.50)	ND(0.50)	ND(0.50)	ND(0.50)	ND(0.50)	ND(0.50)	0.080 J	ND(5.0)
M35P356L2201	3507 Hampshire Glen Court	8/4/2009	PM	ND(0.50)	ND(0.50)	ND(0.50)	ND(0.50)	ND(0.50)	ND(0.50)	ND(0.50)	ND(0.50)	ND(0.50)	ND(5.0)
M35P356L2201	3507 Hampshire Glen Court	9/1/2009	PE	ND(0.50)	ND(0.50)	ND(0.50)	ND(0.50)	ND(0.50)	ND(0.50)	ND(0.50)	ND(0.50)	ND(0.50)	ND(5.0)
M35P356L2201	3507 Hampshire Glen Court	9/1/2009	PI	3.2	ND(0.50)	ND(0.50)	ND(0.50)	ND(0.50)	ND(0.50)	ND(0.50)	ND(0.50)	0.15 J	ND(5.0)
M35P356L2201	3507 Hampshire Glen Court	9/1/2009	PM	ND(0.50)	ND(0.50)	ND(0.50)	ND(0.50)	ND(0.50)	ND(0.50)	ND(0.50)	ND(0.50)	ND(0.50)	ND(5.0)
M35P356L2201	3507 Hampshire Glen Court	10/6/2009	PE	ND(0.50)	ND(0.50)	ND(0.50)	ND(0.50)	ND(0.50)	ND(0.50)	ND(0.50)	ND(0.50)	ND(0.50)	ND(5.0)
M35P356L2201	3507 Hampshire Glen Court	10/6/2009	PI	1.7	ND(0.50)	ND(0.50)	ND(0.50)	ND(0.50)	ND(0.50)	ND(0.50)	ND(0.50)	ND(0.50)	ND(5.0)
M35P356L2201	3507 Hampshire Glen Court	10/6/2009	PM	ND(0.50)	ND(0.50)	ND(0.50)	ND(0.50)	ND(0.50)	ND(0.50)	ND(0.50)	ND(0.50)	ND(0.50)	ND(5.0)
M35P356L2201	3507 Hampshire Glen Court	11/3/2009	PE	ND(0.50)	ND(0.50)	ND(0.50)	ND(0.50)	ND(0.50)	ND(0.50)	ND(0.50)	ND(0.50)	ND(0.50)	ND(5.0)
M35P356L2201	3507 Hampshire Glen Court	11/3/2009	PI	2.0	ND(0.50)	ND(0.50)	ND(0.50)	ND(0.50)	ND(0.50)	ND(0.50)	ND(0.50)	0.082 J	ND(5.0)
M35P356L2201	3507 Hampshire Glen Court	11/3/2009	PM	ND(0.50)	ND(0.50)	ND(0.50)	ND(0.50)	ND(0.50)	ND(0.50)	ND(0.50)	ND(0.50)	ND(0.50)	ND(5.0)

Table 1 - Historical Private Supply Well Analytical Table

Inactive Exxon Facility #28077
14258 Jarrettsville Pike
Phoenix, Maryland

Map/Parcel/Lot	Address	Sample Date	POET Sample Point	MTBE (µg/L)	Benzene (µg/L)	Toluene (µg/L)	Ethyl-benzene (µg/L)	Total Xylenes (µg/L)	Naph-thalene (µg/L)	DIPE (µg/L)	ETBE (µg/L)	TAME (µg/L)	TBA (µg/L)
M35P356L2201	3507 Hampshire Glen Court	12/8/2009	PE	ND(0.50)	ND(0.50)	ND(0.50)	ND(0.50)	ND(0.50)	ND(0.50)	ND(0.50)	ND(0.50)	ND(0.50)	ND(5.0)
M35P356L2201	3507 Hampshire Glen Court	12/8/2009	PI	1.9	ND(0.50)	ND(0.50)	ND(0.50)	ND(0.50)	ND(0.50)	ND(0.50)	ND(0.50)	0.089 J	ND(5.0)
M35P356L2201	3507 Hampshire Glen Court	12/8/2009	PM	ND(0.50)	ND(0.50)	ND(0.50)	ND(0.50)	ND(0.50)	ND(0.50)	ND(0.50)	ND(0.50)	ND(0.50)	ND(5.0)
M35P356L2201	3507 Hampshire Glen Court	1/5/2010	PE	ND(0.50)	ND(0.50)	ND(0.50)	ND(0.50)	ND(0.50)	ND(0.50)	ND(0.50)	ND(0.50)	ND(0.50)	ND(5.0)
M35P356L2201	3507 Hampshire Glen Court	1/5/2010	PI	1.0	ND(0.50)	ND(0.50)	ND(0.50)	ND(0.50)	ND(0.50)	ND(0.50)	ND(0.50)	ND(0.50)	ND(5.0)
M35P356L2201	3507 Hampshire Glen Court	1/5/2010	PM	ND(0.50)	ND(0.50)	ND(0.50)	ND(0.50)	ND(0.50)	ND(0.50)	ND(0.50)	ND(0.50)	ND(0.50)	ND(5.0)
M35P356L2201	3507 Hampshire Glen Court	2/2/2010	PE	ND(0.50)	ND(0.50)	ND(0.50)	ND(0.50)	ND(0.50)	ND(0.50)	ND(0.50)	ND(0.50)	ND(0.50)	ND(5.0)
M35P356L2201	3507 Hampshire Glen Court	2/2/2010	PI	0.72	ND(0.50)	ND(0.50)	ND(0.50)	ND(0.50)	ND(0.50)	ND(0.50)	ND(0.50)	ND(0.50)	ND(5.0)
M35P356L2201	3507 Hampshire Glen Court	2/2/2010	PM	ND(0.50)	ND(0.50)	ND(0.50)	ND(0.50)	ND(0.50)	ND(0.50)	ND(0.50)	ND(0.50)	ND(0.50)	ND(5.0)
M35P356L2201	3507 Hampshire Glen Court	3/2/2010	PE	ND(0.50)	ND(0.50)	ND(0.50)	ND(0.50)	ND(0.50)	ND(0.50)	ND(0.50)	ND(0.50)	ND(0.50)	ND(5.0)
M35P356L2201	3507 Hampshire Glen Court	3/2/2010	PI	1.4	ND(0.50)	ND(0.50)	ND(0.50)	ND(0.50)	ND(0.50)	ND(0.50)	ND(0.50)	0.11 J	ND(5.0)
M35P356L2201	3507 Hampshire Glen Court	3/2/2010	PM	ND(0.50)	ND(0.50)	ND(0.50)	ND(0.50)	ND(0.50)	ND(0.50)	ND(0.50)	ND(0.50)	ND(0.50)	ND(5.0)
M35P356L2201	3507 Hampshire Glen Court	4/6/2010	PE	ND(0.50)	ND(0.50)	ND(0.50)	ND(0.50)	ND(0.50)	ND(0.50)	ND(0.50)	ND(0.50)	ND(0.50)	ND(5.0)
M35P356L2201	3507 Hampshire Glen Court	4/6/2010	PI	0.98	ND(0.50)	ND(0.50)	ND(0.50)	ND(0.50)	ND(0.50)	ND(0.50)	ND(0.50)	0.077 J	ND(5.0)
M35P356L2201	3507 Hampshire Glen Court	4/6/2010	PM	ND(0.50)	ND(0.50)	ND(0.50)	ND(0.50)	ND(0.50)	ND(0.50)	ND(0.50)	ND(0.50)	ND(0.50)	ND(5.0)
M35P356L2201	3507 Hampshire Glen Court	5/4/2010	PE	ND(0.50)	ND(0.50)	ND(0.50)	ND(0.50)	ND(0.50)	ND(0.50)	ND(0.50)	ND(0.50)	ND(0.50)	ND(5.0)
M35P356L2201	3507 Hampshire Glen Court	5/4/2010	PI	ND(0.50)	ND(0.50)	ND(0.50)	ND(0.50)	ND(0.50)	ND(0.50)	ND(0.50)	ND(0.50)	ND(0.50)	ND(5.0)
M35P356L2201	3507 Hampshire Glen Court	5/4/2010	PM	0.66	ND(0.50)	ND(0.50)	ND(0.50)	ND(0.50)	ND(0.50)	ND(0.50)	ND(0.50)	ND(0.50)	ND(5.0)
M35P356L2201	3507 Hampshire Glen Court	6/8/2010	PE	1.1	ND(0.50)	ND(0.50)	ND(0.50)	ND(0.50)	ND(0.50)	ND(0.50)	ND(0.50)	ND(0.50)	ND(5.0)
M35P356L2201	3507 Hampshire Glen Court	6/8/2010	PI	1.1	ND(0.50)	ND(0.50)	ND(0.50)	ND(0.50)	ND(0.50)	ND(0.50)	ND(0.50)	ND(0.50)	ND(5.0)
M35P356L2201	3507 Hampshire Glen Court	6/8/2010	PM	ND(0.50)	ND(0.50)	ND(0.50)	ND(0.50)	ND(0.50)	ND(0.50)	ND(0.50)	ND(0.50)	ND(0.50)	ND(5.0)
M35P356L2201	3507 Hampshire Glen Court	6/18/2010	PE	ND(0.50)	ND(0.50)	ND(0.50)	ND(0.50)	ND(0.50)	ND(0.50)	ND(0.50)	ND(0.50)	ND(0.50)	ND(5.0)
M35P356L2201	3507 Hampshire Glen Court	6/18/2010	PI	0.89	ND(0.50)	ND(0.50)	ND(0.50)	ND(0.50)	ND(0.50)	ND(0.50)	ND(0.50)	ND(0.50)	ND(5.0)
M35P356L2201	3507 Hampshire Glen Court	6/18/2010	PM	ND(0.50)	ND(0.50)	ND(0.50)	ND(0.50)	ND(0.50)	ND(0.50)	ND(0.50)	ND(0.50)	ND(0.50)	ND(5.0)
M35P356L2201	3507 Hampshire Glen Court	7/6/2010	PE	ND(0.50)	ND(0.50)	ND(0.50)	ND(0.50)	ND(0.50)	ND(0.50)	ND(0.50)	ND(0.50)	ND(0.50)	ND(5.0)
M35P356L2201	3507 Hampshire Glen Court	7/6/2010	PI	ND(0.50)	ND(0.50)	ND(0.50)	ND(0.50)	ND(0.50)	ND(0.50)	ND(0.50)	ND(0.50)	ND(0.50)	ND(5.0)
M35P356L2201	3507 Hampshire Glen Court	7/6/2010	PM	ND(0.50)	ND(0.50)	ND(0.50)	ND(0.50)	ND(0.50)	ND(0.50)	ND(0.50)	ND(0.50)	ND(0.50)	ND(5.0)
M35P356L2201	3507 Hampshire Glen Court	8/3/2010	PE	ND(0.50)	ND(0.50)	ND(0.50)	ND(0.50)	ND(0.50)	ND(0.50)	ND(0.50)	ND(0.50)	ND(0.50)	ND(5.0)
M35P356L2201	3507 Hampshire Glen Court	8/3/2010	PI	0.64	ND(0.50)	ND(0.50)	ND(0.50)	ND(0.50)	ND(0.50)	ND(0.50)	ND(0.50)	ND(0.50)	ND(5.0)
M35P356L2201	3507 Hampshire Glen Court	8/3/2010	PM	ND(0.50)	ND(0.50)	ND(0.50)	ND(0.50)	ND(0.50)	ND(0.50)	ND(0.50)	ND(0.50)	ND(0.50)	ND(5.0)

Table 1 - Historical Private Supply Well Analytical Table

Inactive Exxon Facility #28077
14258 Jarrettsville Pike
Phoenix, Maryland

Map/Parcel/Lot	Address	Sample Date	POET Sample Point	MTBE (µg/L)	Benzene (µg/L)	Toluene (µg/L)	Ethyl-benzene (µg/L)	Total Xylenes (µg/L)	Naph-thalene (µg/L)	DIPE (µg/L)	ETBE (µg/L)	TAME (µg/L)	TBA (µg/L)
M35P356L2201	3507 Hampshire Glen Court	9/14/2010	PE	ND(0.50)	ND(0.50)	ND(0.50)	ND(0.50)	ND(0.50)	ND(0.50)	ND(0.50)	ND(0.50)	ND(0.50)	ND(5.0)
M35P356L2201	3507 Hampshire Glen Court	9/14/2010	PI	0.59	ND(0.50)	ND(0.50)	ND(0.50)	ND(0.50)	ND(0.50)	ND(0.50)	ND(0.50)	ND(0.50)	ND(5.0)
M35P356L2201	3507 Hampshire Glen Court	9/14/2010	PM	ND(0.50)	ND(0.50)	ND(0.50)	ND(0.50)	ND(0.50)	ND(0.50)	ND(0.50)	ND(0.50)	ND(0.50)	ND(5.0)
M35P356L2201	3507 Hampshire Glen Court	10/5/2010	PE	ND(0.50)	ND(0.50)	ND(0.50)	ND(0.50)	ND(0.50)	ND(0.50)	ND(0.50)	ND(0.50)	ND(0.50)	ND(5.0)
M35P356L2201	3507 Hampshire Glen Court	10/5/2010	PI	0.53	ND(0.50)	ND(0.50)	ND(0.50)	ND(0.50)	ND(0.50)	ND(0.50)	ND(0.50)	ND(0.50)	ND(5.0)
M35P356L2201	3507 Hampshire Glen Court	10/5/2010	PM	ND(0.50)	ND(0.50)	ND(0.50)	ND(0.50)	ND(0.50)	ND(0.50)	ND(0.50)	ND(0.50)	ND(0.50)	ND(5.0)
M35P356L2201	3507 Hampshire Glen Court	11/2/2010	PE	ND(0.50)	ND(0.50)	ND(0.50)	ND(0.50)	ND(0.50)	ND(0.50)	ND(0.50)	ND(0.50)	ND(0.50)	ND(5.0)
M35P356L2201	3507 Hampshire Glen Court	11/2/2010	PI	0.43 J	ND(0.50)	ND(0.50)	ND(0.50)	ND(0.50)	ND(0.50)	ND(0.50)	ND(0.50)	ND(0.50)	ND(5.0)
M35P356L2201	3507 Hampshire Glen Court	11/2/2010	PM	ND(0.50)	ND(0.50)	ND(0.50)	ND(0.50)	ND(0.50)	ND(0.50)	ND(0.50)	ND(0.50)	ND(0.50)	ND(5.0)
M35P356L2201	3507 Hampshire Glen Court	12/7/2010	PE	ND(0.50)	ND(0.50)	ND(0.50)	ND(0.50)	ND(0.50)	ND(0.50)	ND(0.50)	ND(0.50)	ND(0.50)	ND(5.0)
M35P356L2201	3507 Hampshire Glen Court	12/7/2010	PI	0.43 J	ND(0.50)	ND(0.50)	ND(0.50)	ND(0.50)	ND(0.50)	ND(0.50)	ND(0.50)	ND(0.50)	ND(5.0)
M35P356L2201	3507 Hampshire Glen Court	12/7/2010	PM	ND(0.50)	ND(0.50)	ND(0.50)	ND(0.50)	ND(0.50)	ND(0.50)	ND(0.50)	ND(0.50)	ND(0.50)	ND(5.0)
M35P356L2201	3507 Hampshire Glen Court	12/21/2010	PE	ND(0.50)	ND(0.50)	ND(0.50)	ND(0.50)	ND(0.50)	ND(0.50)	ND(0.50)	ND(0.50)	ND(0.50)	ND(5.0)
M35P356L2201	3507 Hampshire Glen Court	12/21/2010	PI	ND(0.50)	ND(0.50)	ND(0.50)	ND(0.50)	ND(0.50)	ND(0.50)	ND(0.50)	ND(0.50)	ND(0.50)	ND(5.0)
M35P356L2201	3507 Hampshire Glen Court	12/21/2010	PM	ND(0.50)	ND(0.50)	ND(0.50)	ND(0.50)	ND(0.50)	ND(0.50)	ND(0.50)	ND(0.50)	ND(0.50)	ND(5.0)
M35P356L2201	3507 Hampshire Glen Court	1/4/2011	PE	ND(0.50)	ND(0.50)	ND(0.50)	ND(0.50)	ND(0.50)	ND(0.50)	ND(0.50)	ND(0.50)	ND(0.50)	ND(5.0)
M35P356L2201	3507 Hampshire Glen Court	1/4/2011	PI	0.40 J	ND(0.50)	ND(0.50)	ND(0.50)	ND(0.50)	ND(0.50)	ND(0.50)	ND(0.50)	ND(0.50)	ND(5.0)
M35P356L2201	3507 Hampshire Glen Court	1/4/2011	PM	ND(0.50)	ND(0.50)	ND(0.50)	ND(0.50)	ND(0.50)	ND(0.50)	ND(0.50)	ND(0.50)	ND(0.50)	ND(5.0)
M35P356L2201	3507 Hampshire Glen Court	2/8/2011	PE	ND(0.50)	ND(0.50)	ND(0.50)	ND(0.50)	ND(0.50)	ND(0.50)	ND(0.50)	ND(0.50)	ND(0.50)	ND(5.0)
M35P356L2201	3507 Hampshire Glen Court	2/8/2011	PI	0.40 J	ND(0.50)	ND(0.50)	ND(0.50)	ND(0.50)	ND(0.50)	ND(0.50)	ND(0.50)	ND(0.50)	ND(5.0)
M35P356L2201	3507 Hampshire Glen Court	2/8/2011	PM	ND(0.50)	ND(0.50)	ND(0.50)	ND(0.50)	ND(0.50)	ND(0.50)	ND(0.50)	ND(0.50)	ND(0.50)	ND(5.0)
M35P356L2201	3507 Hampshire Glen Court	3/8/2011	PE	ND(0.50)	ND(0.50)	ND(0.50)	ND(0.50)	ND(0.50)	ND(0.50)	ND(0.50)	ND(0.50)	ND(0.50)	ND(5.0)
M35P356L2201	3507 Hampshire Glen Court	3/8/2011	PI	ND(0.50)	ND(0.50)	ND(0.50)	ND(0.50)	ND(0.50)	ND(0.50)	ND(0.50)	ND(0.50)	ND(0.50)	ND(5.0)
M35P356L2201	3507 Hampshire Glen Court	3/8/2011	PM	ND(0.50)	ND(0.50)	ND(0.50)	ND(0.50)	ND(0.50)	ND(0.50)	ND(0.50)	ND(0.50)	ND(0.50)	ND(5.0)
M35P356L2201	3507 Hampshire Glen Court	4/5/2011	PE	ND(0.50)	ND(0.50)	ND(0.50)	ND(0.50)	ND(0.50)	ND(0.50)	ND(0.50)	ND(0.50)	ND(0.50)	ND(5.0)
M35P356L2201	3507 Hampshire Glen Court	4/5/2011	PI	ND(0.50)	ND(0.50)	ND(0.50)	ND(0.50)	ND(0.50)	ND(0.50)	ND(0.50)	ND(0.50)	ND(0.50)	ND(5.0)
M35P356L2201	3507 Hampshire Glen Court	4/5/2011	PM	ND(0.50)	ND(0.50)	ND(0.50)	ND(0.50)	ND(0.50)	ND(0.50)	ND(0.50)	ND(0.50)	ND(0.50)	ND(5.0)
M35P356L2201	3507 Hampshire Glen Court	5/3/2011	PE	ND(0.50)	ND(0.50)	ND(0.50)	ND(0.50)	ND(0.50)	ND(0.50)	ND(0.50)	ND(0.50)	ND(0.50)	ND(5.0)
M35P356L2201	3507 Hampshire Glen Court	5/3/2011	PI	ND(0.50)	ND(0.50)	ND(0.50)	ND(0.50)	ND(0.50)	ND(0.50)	ND(0.50)	ND(0.50)	ND(0.50)	ND(5.0)
M35P356L2201	3507 Hampshire Glen Court	5/3/2011	PM	ND(0.50)	ND(0.50)	ND(0.50)	ND(0.50)	ND(0.50)	ND(0.50)	ND(0.50)	ND(0.50)	ND(0.50)	ND(5.0)

Table 1 - Historical Private Supply Well Analytical Table

Inactive Exxon Facility #28077
14258 Jarrettsville Pike
Phoenix, Maryland

Map/Parcel/Lot	Address	Sample Date	POET Sample Point	MTBE (µg/L)	Benzene (µg/L)	Toluene (µg/L)	Ethyl-benzene (µg/L)	Total Xylenes (µg/L)	Naph-thalene (µg/L)	DIPE (µg/L)	ETBE (µg/L)	TAME (µg/L)	TBA (µg/L)
M35P356L2201	3507 Hampshire Glen Court	6/7/2011	PE	ND(0.50)	ND(0.50)	ND(0.50)	ND(0.50)	ND(0.50)	ND(0.50)	ND(0.50)	ND(0.50)	ND(0.50)	ND(5.0)
M35P356L2201	3507 Hampshire Glen Court	6/7/2011	PI	0.25 J	ND(0.50)	ND(0.50)	ND(0.50)	ND(0.50)	ND(0.50)	ND(0.50)	ND(0.50)	ND(0.50)	ND(5.0)
M35P356L2201	3507 Hampshire Glen Court	6/7/2011	PM	ND(0.50)	ND(0.50)	ND(0.50)	ND(0.50)	ND(0.50)	ND(0.50)	ND(0.50)	ND(0.50)	ND(0.50)	ND(5.0)
M35P356L2201	3507 Hampshire Glen Court	7/12/2011	PE	ND(0.50)	ND(0.50)	ND(0.50)	ND(0.50)	ND(0.50)	ND(0.50)	ND(0.50)	ND(0.50)	ND(0.50)	ND(5.0)
M35P356L2201	3507 Hampshire Glen Court	7/12/2011	PI	0.25 J	ND(0.50)	ND(0.50)	ND(0.50)	ND(0.50)	ND(0.50)	ND(0.50)	ND(0.50)	ND(0.50)	ND(5.0)
M35P356L2201	3507 Hampshire Glen Court	7/12/2011	PM	ND(0.50)	ND(0.50)	ND(0.50)	ND(0.50)	ND(0.50)	ND(0.50)	ND(0.50)	ND(0.50)	ND(0.50)	ND(5.0)
M35P356L2201	3507 Hampshire Glen Court	8/19/2011	PE	ND(0.50)	ND(0.50)	ND(0.50)	ND(0.50)	ND(0.50)	ND(0.50)	ND(0.50)	ND(0.50)	ND(0.50)	ND(5.0)
M35P356L2201	3507 Hampshire Glen Court	8/19/2011	PI	0.37 J	ND(0.50)	ND(0.50)	ND(0.50)	ND(0.50)	ND(0.50)	ND(0.50)	ND(0.50)	ND(0.50)	ND(5.0)
M35P356L2201	3507 Hampshire Glen Court	8/19/2011	PM	ND(0.50)	ND(0.50)	ND(0.50)	ND(0.50)	ND(0.50)	ND(0.50)	ND(0.50)	ND(0.50)	ND(0.50)	ND(5.0)
M35P356L2201	3507 Hampshire Glen Court	9/13/2011	PE	ND(0.50)	ND(0.50)	ND(0.50)	ND(0.50)	ND(0.50)	ND(0.50)	ND(0.50)	ND(0.50)	ND(0.50)	ND(5.0)
M35P356L2201	3507 Hampshire Glen Court	9/13/2011	PI	0.20 J	ND(0.50)	ND(0.50)	ND(0.50)	ND(0.50)	ND(0.50)	ND(0.50)	ND(0.50)	ND(0.50)	ND(5.0)
M35P356L2201	3507 Hampshire Glen Court	9/13/2011	PM	ND(0.50)	ND(0.50)	ND(0.50)	ND(0.50)	ND(0.50)	ND(0.50)	ND(0.50)	ND(0.50)	ND(0.50)	ND(5.0)
M35P356L2201	3507 Hampshire Glen Court	10/4/2011	PE	ND(0.50)	ND(0.50)	ND(0.50)	ND(0.50)	ND(0.50)	ND(0.50)	ND(0.50)	ND(0.50)	ND(0.50)	ND(5.0)
M35P356L2201	3507 Hampshire Glen Court	10/4/2011	PI	0.10 J	ND(0.50)	ND(0.50)	ND(0.50)	ND(0.50)	ND(0.50)	ND(0.50)	ND(0.50)	ND(0.50)	ND(5.0)
M35P356L2201	3507 Hampshire Glen Court	10/4/2011	PM	ND(0.50)	ND(0.50)	ND(0.50)	ND(0.50)	ND(0.50)	ND(0.50)	ND(0.50)	ND(0.50)	ND(0.50)	ND(5.0)
M35P356L2201	3507 Hampshire Glen Court	11/8/2011	PE	ND(0.50)	ND(0.50)	ND(0.50)	ND(0.50)	ND(0.50)	ND(0.50)	ND(0.50)	ND(0.50)	ND(0.50)	ND(5.0)
M35P356L2201	3507 Hampshire Glen Court	11/8/2011	PI	0.15 J	ND(0.50)	ND(0.50)	ND(0.50)	ND(0.50)	ND(0.50)	ND(0.50)	ND(0.50)	ND(0.50)	ND(5.0)
M35P356L2201	3507 Hampshire Glen Court	11/8/2011	PM	ND(0.50)	ND(0.50)	ND(0.50)	ND(0.50)	ND(0.50)	ND(0.50)	ND(0.50)	ND(0.50)	ND(0.50)	ND(5.0)
M35P356L2201	3507 Hampshire Glen Court	12/6/2011	PE	ND(0.50)	ND(0.50)	ND(0.50)	ND(0.50)	ND(0.50)	ND(0.50)	ND(0.50)	ND(0.50)	ND(0.50)	ND(5.0)
M35P356L2201	3507 Hampshire Glen Court	12/6/2011	PI	0.14 J	ND(0.50)	ND(0.50)	ND(0.50)	ND(0.50)	ND(0.50)	ND(0.50)	ND(0.50)	ND(0.50)	ND(5.0)
M35P356L2201	3507 Hampshire Glen Court	12/6/2011	PM	ND(0.50)	ND(0.50)	ND(0.50)	ND(0.50)	ND(0.50)	ND(0.50)	ND(0.50)	ND(0.50)	ND(0.50)	ND(5.0)
M35P356L2201	3507 Hampshire Glen Court	1/10/2012	PE	ND(0.50)	ND(0.50)	ND(0.50)	ND(0.50)	ND(0.50)	ND(0.50)	ND(0.50)	ND(0.50)	ND(0.50)	ND(5.0)
M35P356L2201	3507 Hampshire Glen Court	1/10/2012	PI	0.12 J	ND(0.50)	ND(0.50)	ND(0.50)	ND(0.50)	ND(0.50)	ND(0.50)	ND(0.50)	ND(0.50)	ND(5.0)
M35P356L2201	3507 Hampshire Glen Court	1/10/2012	PM	ND(0.50)	ND(0.50)	ND(0.50)	ND(0.50)	ND(0.50)	ND(0.50)	ND(0.50)	ND(0.50)	ND(0.50)	ND(5.0)
M35P356L2201	3507 Hampshire Glen Court	2/7/2012	PE	ND(0.50)	ND(0.50)	ND(0.50)	ND(0.50)	ND(0.50)	ND(0.50)	ND(0.50)	ND(0.50)	ND(0.50)	ND(5.0)
M35P356L2201	3507 Hampshire Glen Court	2/7/2012	PI	ND(0.50)	ND(0.50)	ND(0.50)	ND(0.50)	ND(0.50)	ND(0.50)	ND(0.50)	ND(0.50)	ND(0.50)	ND(5.0)
M35P356L2201	3507 Hampshire Glen Court	2/7/2012	PM	ND(0.50)	ND(0.50)	ND(0.50)	ND(0.50)	ND(0.50)	ND(0.50)	ND(0.50)	ND(0.50)	ND(0.50)	ND(5.0)
M35P356L2201	3507 Hampshire Glen Court	3/6/2012	PE	ND(0.50)	ND(0.50)	ND(0.50)	ND(0.50)	ND(0.50)	ND(0.50)	ND(0.50)	ND(0.50)	ND(0.50)	ND(5.0)
M35P356L2201	3507 Hampshire Glen Court	3/6/2012	PI	0.091 J	ND(0.50)	ND(0.50)	ND(0.50)	ND(0.50)	ND(0.50)	ND(0.50)	ND(0.50)	ND(0.50)	ND(5.0)
M35P356L2201	3507 Hampshire Glen Court	3/6/2012	PM	ND(0.50)	ND(0.50)	ND(0.50)	ND(0.50)	ND(0.50)	ND(0.50)	ND(0.50)	ND(0.50)	ND(0.50)	ND(5.0)

Table 1 - Historical Private Supply Well Analytical Table

Inactive Exxon Facility #28077
14258 Jarrettsville Pike
Phoenix, Maryland

Map/Parcel/Lot	Address	Sample Date	POET Sample Point	MTBE (µg/L)	Benzene (µg/L)	Toluene (µg/L)	Ethyl-benzene (µg/L)	Total Xylenes (µg/L)	Naph-thalene (µg/L)	DIPE (µg/L)	ETBE (µg/L)	TAME (µg/L)	TBA (µg/L)
M35P356L2201	3507 Hampshire Glen Court	4/3/2012	PE	ND(0.50)	ND(0.50)	ND(0.50)	ND(0.50)	ND(0.50)	ND(0.50)	ND(0.50)	ND(0.50)	ND(0.50)	ND(5.0)
M35P356L2201	3507 Hampshire Glen Court	4/3/2012	PI	0.11 J	ND(0.50)	ND(0.50)	ND(0.50)	ND(0.50)	ND(0.50)	ND(0.50)	ND(0.50)	ND(0.50)	ND(5.0)
M35P356L2201	3507 Hampshire Glen Court	4/3/2012	PM	ND(0.50)	ND(0.50)	ND(0.50)	ND(0.50)	ND(0.50)	ND(0.50)	ND(0.50)	ND(0.50)	ND(0.50)	ND(5.0)
M35P356L2201	3507 Hampshire Glen Court	5/8/2012	PE	ND(0.50)	ND(0.50)	ND(0.50)	ND(0.50)	ND(0.50)	ND(0.50)	ND(0.50)	ND(0.50)	ND(0.50)	ND(5.0)
M35P356L2201	3507 Hampshire Glen Court	5/8/2012	PI	0.098 J	ND(0.50)	ND(0.50)	ND(0.50)	ND(0.50)	ND(0.50)	ND(0.50)	ND(0.50)	ND(0.50)	ND(5.0)
M35P356L2201	3507 Hampshire Glen Court	5/8/2012	PM	0.11 J	ND(0.50)	ND(0.50)	ND(0.50)	ND(0.50)	ND(0.50)	ND(0.50)	ND(0.50)	ND(0.50)	ND(5.0)
M35P356L2201	3507 Hampshire Glen Court	6/5/2012	PE	ND(0.50)	ND(0.50)	ND(0.50)	ND(0.50)	ND(0.50)	ND(0.50)	ND(0.50)	ND(0.50)	ND(0.50)	ND(5.0)
M35P356L2201	3507 Hampshire Glen Court	6/5/2012	PI	0.13 J	ND(0.50)	ND(0.50)	ND(0.50)	ND(0.50)	ND(0.50)	ND(0.50)	ND(0.50)	ND(0.50)	ND(5.0)
M35P356L2201	3507 Hampshire Glen Court	6/5/2012	PM	ND(0.50)	ND(0.50)	ND(0.50)	ND(0.50)	ND(0.50)	ND(0.50)	ND(0.50)	ND(0.50)	ND(0.50)	ND(5.0)
M35P356L2201	3507 Hampshire Glen Court	7/3/2012	PE	ND(0.50)	ND(0.50)	ND(0.50)	ND(0.50)	ND(0.50)	ND(0.50)	ND(0.50)	ND(0.50)	ND(0.50)	ND(5.0)
M35P356L2201	3507 Hampshire Glen Court	7/3/2012	PI	0.10 J	ND(0.50)	ND(0.50)	ND(0.50)	ND(0.50)	ND(0.50)	ND(0.50)	ND(0.50)	ND(0.50)	ND(5.0)
M35P356L2201	3507 Hampshire Glen Court	7/3/2012	PM	ND(0.50)	ND(0.50)	ND(0.50)	ND(0.50)	ND(0.50)	ND(0.50)	ND(0.50)	ND(0.50)	ND(0.50)	ND(5.0)
M35P356L2201	3507 Hampshire Glen Court	8/7/2012	PE	ND(0.50)	ND(0.50)	ND(0.50)	ND(0.50)	ND(0.50)	ND(0.50)	ND(0.50)	ND(0.50)	ND(0.50)	ND(5.0)
M35P356L2201	3507 Hampshire Glen Court	8/7/2012	PI	ND(0.50)	ND(0.50)	ND(0.50)	ND(0.50)	ND(0.50)	ND(0.50)	ND(0.50)	ND(0.50)	ND(0.50)	ND(5.0)
M35P356L2201	3507 Hampshire Glen Court	8/7/2012	PM	ND(0.50)	ND(0.50)	ND(0.50)	ND(0.50)	ND(0.50)	ND(0.50)	ND(0.50)	ND(0.50)	ND(0.50)	ND(5.0)
M35P356L2201	3507 Hampshire Glen Court	9/11/2012	PE	ND(0.50)	ND(0.50)	ND(0.50)	ND(0.50)	ND(0.50)	ND(0.50)	ND(0.50)	ND(0.50)	ND(0.50)	ND(5.0)
M35P356L2201	3507 Hampshire Glen Court	9/11/2012	PI	0.087 J	ND(0.50)	ND(0.50)	ND(0.50)	ND(0.50)	ND(0.50)	ND(0.50)	ND(0.50)	ND(0.50)	ND(5.0)
M35P356L2201	3507 Hampshire Glen Court	9/11/2012	PM	ND(0.50)	ND(0.50)	ND(0.50)	ND(0.50)	ND(0.50)	ND(0.50)	ND(0.50)	ND(0.50)	ND(0.50)	ND(5.0)
M35P356L2201	3507 Hampshire Glen Court	10/2/2012	PE	ND(0.50)	ND(0.50)	ND(0.50)	ND(0.50)	ND(0.50)	ND(0.50)	ND(0.50)	ND(0.50)	ND(0.50)	ND(5.0)
M35P356L2201	3507 Hampshire Glen Court	10/2/2012	PI	0.073 J	ND(0.50)	ND(0.50)	ND(0.50)	ND(0.50)	ND(0.50)	ND(0.50)	ND(0.50)	ND(0.50)	ND(5.0)
M35P356L2201	3507 Hampshire Glen Court	10/2/2012	PM	ND(0.50)	ND(0.50)	ND(0.50)	ND(0.50)	ND(0.50)	ND(0.50)	ND(0.50)	ND(0.50)	ND(0.50)	ND(5.0)
M35P356L2201	3507 Hampshire Glen Court	11/6/2012	PE	ND(0.50)	ND(0.50)	ND(0.50)	ND(0.50)	ND(0.50)	ND(0.50)	ND(0.50)	ND(0.50)	ND(0.50)	ND(5.0)
M35P356L2201	3507 Hampshire Glen Court	11/6/2012	PI	ND(0.50)	ND(0.50)	ND(0.50)	ND(0.50)	ND(0.50)	ND(0.50)	ND(0.50)	ND(0.50)	ND(0.50)	ND(5.0)
M35P356L2201	3507 Hampshire Glen Court	11/6/2012	PM	ND(0.50)	ND(0.50)	ND(0.50)	ND(0.50)	ND(0.50)	ND(0.50)	ND(0.50)	ND(0.50)	ND(0.50)	ND(5.0)
M35P356L2201	3507 Hampshire Glen Court	12/12/2012	PE	ND(0.50)	ND(0.50)	ND(0.50)	ND(0.50)	ND(0.50)	ND(0.50)	ND(0.50)	ND(0.50)	ND(0.50)	ND(5.0)
M35P356L2201	3507 Hampshire Glen Court	12/12/2012	PI	ND(0.50)	ND(0.50)	ND(0.50)	ND(0.50)	ND(0.50)	ND(0.50)	ND(0.50)	ND(0.50)	ND(0.50)	ND(5.0)
M35P356L2201	3507 Hampshire Glen Court	12/12/2012	PM	ND(0.50)	ND(0.50)	ND(0.50)	ND(0.50)	ND(0.50)	ND(0.50)	ND(0.50)	ND(0.50)	ND(0.50)	ND(5.0)
M35P356L2201	3507 Hampshire Glen Court	1/8/2013	PE	ND(0.50)	ND(0.50)	ND(0.50)	ND(0.50)	ND(0.50)	ND(0.50)	ND(0.50)	ND(0.50)	ND(0.50)	ND(5.0)
M35P356L2201	3507 Hampshire Glen Court	1/8/2013	PI	ND(0.50)	ND(0.50)	ND(0.50)	ND(0.50)	ND(0.50)	ND(0.50)	ND(0.50)	ND(0.50)	ND(0.50)	ND(5.0)
M35P356L2201	3507 Hampshire Glen Court	1/8/2013	PM	ND(0.50)	ND(0.50)	ND(0.50)	ND(0.50)	ND(0.50)	ND(0.50)	ND(0.50)	ND(0.50)	ND(0.50)	ND(5.0)

Table 1 - Historical Private Supply Well Analytical Table

Inactive Exxon Facility #28077
14258 Jarrettsville Pike
Phoenix, Maryland

Map/Parcel/Lot	Address	Sample Date	POET Sample Point	MTBE (µg/L)	Benzene (µg/L)	Toluene (µg/L)	Ethyl-benzene (µg/L)	Total Xylenes (µg/L)	Naph-thalene (µg/L)	DIPE (µg/L)	ETBE (µg/L)	TAME (µg/L)	TBA (µg/L)
M35P356L2201	3507 Hampshire Glen Court	2/5/2013	PE	ND(0.50)	ND(0.50)	ND(0.50)	ND(0.50)	ND(0.50)	ND(0.50)	ND(0.50)	ND(0.50)	ND(0.50)	ND(5.0)
M35P356L2201	3507 Hampshire Glen Court	2/5/2013	PI	ND(0.50)	ND(0.50)	ND(0.50)	ND(0.50)	ND(0.50)	ND(0.50)	ND(0.50)	ND(0.50)	ND(0.50)	ND(5.0)
M35P356L2201	3507 Hampshire Glen Court	2/5/2013	PM	ND(0.50)	ND(0.50)	ND(0.50)	ND(0.50)	ND(0.50)	ND(0.50)	ND(0.50)	ND(0.50)	ND(0.50)	ND(5.0)
M35P356L2201	3507 Hampshire Glen Court	3/5/2013	PE	ND(0.50)	ND(0.50)	ND(0.50)	ND(0.50)	ND(0.50)	ND(0.50)	ND(0.50)	ND(0.50)	ND(0.50)	ND(5.0)
M35P356L2201	3507 Hampshire Glen Court	3/5/2013	PI	ND(0.50)	ND(0.50)	ND(0.50)	ND(0.50)	ND(0.50)	ND(0.50)	ND(0.50)	ND(0.50)	ND(0.50)	ND(5.0)
M35P356L2201	3507 Hampshire Glen Court	3/5/2013	PM	ND(0.50)	ND(0.50)	ND(0.50)	ND(0.50)	ND(0.50)	ND(0.50)	ND(0.50)	ND(0.50)	ND(0.50)	ND(5.0)
M35P356L2201	3507 Hampshire Glen Court	4/2/2013	PE	ND(0.50)	ND(0.50)	ND(0.50)	ND(0.50)	ND(0.50)	ND(0.50)	ND(0.50)	ND(0.50)	ND(0.50)	ND(5.0)
M35P356L2201	3507 Hampshire Glen Court	4/2/2013	PI	ND(0.50)	ND(0.50)	ND(0.50)	ND(0.50)	ND(0.50)	ND(0.50)	ND(0.50)	ND(0.50)	ND(0.50)	ND(5.0)
M35P356L2201	3507 Hampshire Glen Court	4/2/2013	PM	ND(0.50)	ND(0.50)	ND(0.50)	ND(0.50)	ND(0.50)	ND(0.50)	ND(0.50)	ND(0.50)	ND(0.50)	ND(5.0)
M35P356L2201	3507 Hampshire Glen Court	5/7/2013	PE	ND(0.50)	ND(0.50)	ND(0.50)	ND(0.50)	ND(0.50)	ND(0.50)	ND(0.50)	ND(0.50)	ND(0.50)	ND(5.0)
M35P356L2201	3507 Hampshire Glen Court	5/7/2013	PI	ND(0.50)	ND(0.50)	ND(0.50)	ND(0.50)	ND(0.50)	ND(0.50)	ND(0.50)	ND(0.50)	ND(0.50)	ND(5.0)
M35P356L2201	3507 Hampshire Glen Court	5/7/2013	PM	ND(0.50)	ND(0.50)	ND(0.50)	ND(0.50)	ND(0.50)	ND(0.50)	ND(0.50)	ND(0.50)	ND(0.50)	ND(5.0)
M35P356L2201	3507 Hampshire Glen Court	6/4/2013	PE	ND(0.50)	ND(0.50)	ND(0.50)	ND(0.50)	ND(0.50)	ND(0.50)	ND(0.50)	ND(0.50)	ND(0.50)	ND(5.0)
M35P356L2201	3507 Hampshire Glen Court	6/4/2013	PI	ND(0.50)	ND(0.50)	ND(0.50)	ND(0.50)	ND(0.50)	ND(0.50)	ND(0.50)	ND(0.50)	ND(0.50)	ND(5.0)
M35P356L2201	3507 Hampshire Glen Court	6/4/2013	PM	ND(0.50)	ND(0.50)	ND(0.50)	ND(0.50)	ND(0.50)	ND(0.50)	ND(0.50)	ND(0.50)	ND(0.50)	ND(5.0)
M35P356L2201	3507 Hampshire Glen Court	7/2/2013	PE	ND(0.50)	ND(0.50)	ND(0.50)	ND(0.50)	ND(0.50)	ND(0.50)	ND(0.50)	ND(0.50)	ND(0.50)	ND(5.0)
M35P356L2201	3507 Hampshire Glen Court	7/2/2013	PI	0.16 J	ND(0.50)	ND(0.50)	ND(0.50)	ND(0.50)	ND(0.50)	ND(0.50)	ND(0.50)	ND(0.50)	ND(5.0)
M35P356L2201	3507 Hampshire Glen Court	7/2/2013	PM	ND(0.50)	ND(0.50)	ND(0.50)	ND(0.50)	ND(0.50)	ND(0.50)	ND(0.50)	ND(0.50)	ND(0.50)	ND(5.0)
M35P356L2201	3507 Hampshire Glen Court	8/6/2013	PE	ND(0.50)	ND(0.50)	ND(0.50)	ND(0.50)	ND(0.50)	ND(0.50)	ND(0.50)	ND(0.50)	ND(0.50)	ND(5.0)
M35P356L2201	3507 Hampshire Glen Court	8/6/2013	PI	0.18 J	ND(0.50)	ND(0.50)	ND(0.50)	ND(0.50)	ND(0.50)	ND(0.50)	ND(0.50)	ND(0.50)	ND(5.0)
M35P356L2201	3507 Hampshire Glen Court	8/6/2013	PM	ND(0.50)	ND(0.50)	ND(0.50)	ND(0.50)	ND(0.50)	ND(0.50)	ND(0.50)	ND(0.50)	ND(0.50)	ND(5.0)
M35P356L2201	3507 Hampshire Glen Court	9/10/2013	PE	ND(0.50)	ND(0.50)	ND(0.50)	ND(0.50)	ND(0.50)	ND(0.50)	ND(0.50)	ND(0.50)	ND(0.50)	ND(5.0)
M35P356L2201	3507 Hampshire Glen Court	9/10/2013	PI	0.21 J	ND(0.50)	ND(0.50)	ND(0.50)	ND(0.50)	ND(0.50)	ND(0.50)	ND(0.50)	ND(0.50)	ND(5.0)
M35P356L2201	3507 Hampshire Glen Court	9/10/2013	PM	ND(0.50)	ND(0.50)	ND(0.50)	ND(0.50)	ND(0.50)	ND(0.50)	ND(0.50)	ND(0.50)	ND(0.50)	ND(5.0)
M35P356L2201	3507 Hampshire Glen Court	10/8/2013	PE	ND(0.50)	ND(0.50)	ND(0.50)	ND(0.50)	ND(0.50)	ND(0.50)	ND(0.50)	ND(0.50)	ND(0.50)	2.0 J
M35P356L2201	3507 Hampshire Glen Court	10/8/2013	PI	0.22 J	ND(0.50)	ND(0.50)	ND(0.50)	ND(0.50)	ND(0.50)	ND(0.50)	ND(0.50)	ND(0.50)	ND(5.0)
M35P356L2201	3507 Hampshire Glen Court	10/8/2013	PM	ND(0.50)	ND(0.50)	ND(0.50)	ND(0.50)	ND(0.50)	ND(0.50)	ND(0.50)	ND(0.50)	ND(0.50)	ND(5.0)
M35P356L2201	3507 Hampshire Glen Court	11/5/2013	PE	ND(0.50)	ND(0.50)	ND(0.50)	ND(0.50)	ND(0.50)	ND(0.50)	ND(0.50)	ND(0.50)	ND(0.50)	ND(5.0)
M35P356L2201	3507 Hampshire Glen Court	11/5/2013	PI	0.23 J	ND(0.50)	ND(0.50)	ND(0.50)	ND(0.50)	ND(0.50)	ND(0.50)	ND(0.50)	ND(0.50)	ND(5.0)
M35P356L2201	3507 Hampshire Glen Court	11/5/2013	PM	ND(0.50)	ND(0.50)	ND(0.50)	ND(0.50)	ND(0.50)	ND(0.50)	ND(0.50)	ND(0.50)	ND(0.50)	ND(5.0)

Table 1 - Historical Private Supply Well Analytical Table

Inactive Exxon Facility #28077
14258 Jarrettsville Pike
Phoenix, Maryland

Map/Parcel/Lot	Address	Sample Date	POET Sample Point	MTBE (µg/L)	Benzene (µg/L)	Toluene (µg/L)	Ethyl-benzene (µg/L)	Total Xylenes (µg/L)	Naph-thalene (µg/L)	DIPE (µg/L)	ETBE (µg/L)	TAME (µg/L)	TBA (µg/L)
M35P356L2201	3507 Hampshire Glen Court	12/6/2013	PE	ND(0.50)	ND(0.50)	ND(0.50)	ND(0.50)	ND(0.50)	ND(0.50)	ND(0.50)	ND(0.50)	ND(0.50)	ND(5.0)
M35P356L2201	3507 Hampshire Glen Court	12/6/2013	PI	0.13 J	ND(0.50)	ND(0.50)	ND(0.50)	ND(0.50)	ND(0.50)	ND(0.50)	ND(0.50)	ND(0.50)	ND(5.0)
M35P356L2201	3507 Hampshire Glen Court	12/6/2013	PM	ND(0.50)	ND(0.50)	ND(0.50)	ND(0.50)	ND(0.50)	ND(0.50)	ND(0.50)	ND(0.50)	ND(0.50)	ND(5.0)
M35P356L2201	3507 Hampshire Glen Court	1/7/2014	PE	ND(0.50)	ND(0.50)	ND(0.50)	ND(0.50)	ND(0.50)	0.091 J	ND(0.50)	ND(0.50)	ND(0.50)	ND(5.0)
M35P356L2201	3507 Hampshire Glen Court	1/7/2014	PI	0.11 J	ND(0.50)	ND(0.50)	ND(0.50)	0.27 J	0.45 J	ND(0.50)	ND(0.50)	ND(0.50)	ND(5.0)
M35P356L2201	3507 Hampshire Glen Court	1/7/2014	PM	ND(0.50)	ND(0.50)	ND(0.50)	ND(0.50)	0.057 J	0.20 J	ND(0.50)	ND(0.50)	ND(0.50)	ND(5.0)
M35P356L2201	3507 Hampshire Glen Court	2/4/2014	PE	ND(0.50)	ND(0.50)	ND(0.50)	ND(0.50)	ND(0.50)	ND(0.50)	ND(0.50)	ND(0.50)	ND(0.50)	ND(5.0)
M35P356L2201	3507 Hampshire Glen Court	2/4/2014	PI	0.19 J	ND(0.50)	ND(0.50)	ND(0.50)	ND(0.50)	ND(0.50)	ND(0.50)	ND(0.50)	ND(0.50)	ND(5.0)
M35P356L2201	3507 Hampshire Glen Court	2/4/2014	PM	ND(0.50)	ND(0.50)	ND(0.50)	ND(0.50)	ND(0.50)	ND(0.50)	ND(0.50)	ND(0.50)	ND(0.50)	ND(5.0)
M35P356L2201	3507 Hampshire Glen Court	2/6/2014	PE	ND(0.50)	ND(0.50)	ND(0.50)	ND(0.50)	ND(0.50)	ND(0.50)	ND(0.50)	ND(0.50)	ND(0.50)	ND(5.0)
M35P356L2201	3507 Hampshire Glen Court	2/6/2014	PI	0.14 J	ND(0.50)	ND(0.50)	ND(0.50)	ND(0.50)	ND(0.50)	ND(0.50)	ND(0.50)	ND(0.50)	ND(5.0)
M35P356L2201	3507 Hampshire Glen Court	2/6/2014	PM	ND(0.50)	ND(0.50)	ND(0.50)	ND(0.50)	ND(0.50)	ND(0.50)	ND(0.50)	ND(0.50)	ND(0.50)	ND(5.0)
M35P356L2201	3507 Hampshire Glen Court	3/4/2014	PE	ND(0.50)	ND(0.50)	ND(0.50)	ND(0.50)	ND(0.50)	ND(0.50)	ND(0.50)	ND(0.50)	ND(0.50)	ND(5.0)
M35P356L2201	3507 Hampshire Glen Court	3/4/2014	PI	ND(0.50)	ND(0.50)	ND(0.50)	ND(0.50)	ND(0.50)	ND(0.50)	ND(0.50)	ND(0.50)	ND(0.50)	ND(5.0)
M35P356L2201	3507 Hampshire Glen Court	3/4/2014	PM	ND(0.50)	ND(0.50)	ND(0.50)	ND(0.50)	ND(0.50)	ND(0.50)	ND(0.50)	ND(0.50)	ND(0.50)	1.1 J
M35P356L2201	3507 Hampshire Glen Court	4/8/2014	PE	ND(0.50)	ND(0.50)	ND(0.50)	ND(0.50)	ND(0.50)	ND(0.50)	ND(0.50)	ND(0.50)	ND(0.50)	ND(5.0)
M35P356L2201	3507 Hampshire Glen Court	4/8/2014	PI	0.075 J	ND(0.50)	ND(0.50)	ND(0.50)	ND(0.50)	ND(0.50)	ND(0.50)	ND(0.50)	ND(0.50)	ND(5.0)
M35P356L2201	3507 Hampshire Glen Court	4/8/2014	PM	ND(0.50)	ND(0.50)	ND(0.50)	ND(0.50)	ND(0.50)	ND(0.50)	ND(0.50)	ND(0.50)	ND(0.50)	ND(5.0)
M35P356L2201	3507 Hampshire Glen Court	5/6/2014	PE	ND(0.50)	ND(0.50)	ND(0.50)	ND(0.50)	ND(0.50)	ND(0.50)	ND(0.50)	ND(0.50)	ND(0.50)	ND(5.0)
M35P356L2201	3507 Hampshire Glen Court	5/6/2014	PI	0.089 J	ND(0.50)	ND(0.50)	ND(0.50)	ND(0.50)	ND(0.50)	ND(0.50)	ND(0.50)	ND(0.50)	ND(5.0)
M35P356L2201	3507 Hampshire Glen Court	5/6/2014	PM	ND(0.50)	ND(0.50)	ND(0.50)	ND(0.50)	ND(0.50)	ND(0.50)	ND(0.50)	ND(0.50)	ND(0.50)	ND(5.0)
M35P356L2201	3507 Hampshire Glen Court	6/3/2014	PE	ND(0.50)	ND(0.50)	ND(0.50)	ND(0.50)	ND(0.50)	ND(0.50)	ND(0.50)	ND(0.50)	ND(0.50)	ND(5.0)
M35P356L2201	3507 Hampshire Glen Court	6/3/2014	PI	0.28 J	ND(0.50)	ND(0.50)	ND(0.50)	ND(0.50)	ND(0.50)	ND(0.50)	ND(0.50)	ND(0.50)	ND(5.0)
M35P356L2201	3507 Hampshire Glen Court	6/3/2014	PM	ND(0.50)	ND(0.50)	ND(0.50)	ND(0.50)	ND(0.50)	ND(0.50)	ND(0.50)	ND(0.50)	ND(0.50)	ND(5.0)
M35P356L2201	3507 Hampshire Glen Court	8/5/2014	PE	ND(0.50)	ND(0.50)	ND(0.50)	ND(0.50)	ND(0.50)	ND(0.50)	ND(0.50)	ND(0.50)	ND(0.50)	ND(5.0)
M35P356L2201	3507 Hampshire Glen Court	8/5/2014	PI	ND(0.50)	ND(0.50)	ND(0.50)	ND(0.50)	ND(0.50)	ND(0.50)	ND(0.50)	ND(0.50)	ND(0.50)	ND(5.0)
M35P356L2201	3507 Hampshire Glen Court	8/5/2014	PM	ND(0.50)	ND(0.50)	ND(0.50)	ND(0.50)	ND(0.50)	ND(0.50)	ND(0.50)	ND(0.50)	ND(0.50)	ND(5.0)
M35P356L2201	3507 Hampshire Glen Court	9/18/2014	PE	ND(0.50)	ND(0.50)	ND(0.50)	ND(0.50)	ND(0.50)	ND(0.50)	ND(0.50)	ND(0.50)	ND(0.50)	ND(5.0)
M35P356L2201	3507 Hampshire Glen Court	9/18/2014	PI	ND(0.50)	ND(0.50)	ND(0.50)	ND(0.50)	ND(0.50)	ND(0.50)	ND(0.50)	ND(0.50)	ND(0.50)	ND(5.0)
M35P356L2201	3507 Hampshire Glen Court	9/18/2014	PM	ND(0.50)	ND(0.50)	ND(0.50)	ND(0.50)	ND(0.50)	ND(0.50)	ND(0.50)	ND(0.50)	ND(0.50)	ND(5.0)

Table 1 - Historical Private Supply Well Analytical Table

Inactive Exxon Facility #28077
14258 Jarrettsville Pike
Phoenix, Maryland

Map/Parcel/Lot	Address	Sample Date	POET Sample Point	MTBE (µg/L)	Benzene (µg/L)	Toluene (µg/L)	Ethyl-benzene (µg/L)	Total Xylenes (µg/L)	Naph-thalene (µg/L)	DIPE (µg/L)	ETBE (µg/L)	TAME (µg/L)	TBA (µg/L)
M35P356L2201	3507 Hampshire Glen Court	10/7/2014	PE	ND(0.50)	ND(0.50)	ND(0.50)	ND(0.50)	ND(0.50)	ND(0.50)	ND(0.50)	ND(0.50)	ND(0.50)	ND(5.0)
M35P356L2201	3507 Hampshire Glen Court	10/7/2014	PI	ND(0.50)	ND(0.50)	ND(0.50)	ND(0.50)	ND(0.50)	ND(0.50)	ND(0.50)	ND(0.50)	ND(0.50)	ND(5.0)
M35P356L2201	3507 Hampshire Glen Court	10/7/2014	PM	ND(0.50)	ND(0.50)	ND(0.50)	ND(0.50)	ND(0.50)	ND(0.50)	ND(0.50)	ND(0.50)	ND(0.50)	2.9 J
M35P356L2201	3507 Hampshire Glen Court	11/4/2014	PE	ND(0.50)	ND(0.50)	ND(0.50)	ND(0.50)	ND(0.50)	ND(0.50)	ND(0.50)	ND(0.50)	ND(0.50)	ND(5.0)
M35P356L2201	3507 Hampshire Glen Court	11/4/2014	PI	0.16 J	ND(0.50)	ND(0.50)	ND(0.50)	ND(0.50)	ND(0.50)	ND(0.50)	ND(0.50)	ND(0.50)	ND(5.0)
M35P356L2201	3507 Hampshire Glen Court	11/4/2014	PM	ND(0.50)	ND(0.50)	ND(0.50)	ND(0.50)	ND(0.50)	ND(0.50)	ND(0.50)	ND(0.50)	ND(0.50)	0.78 J
M35P356L2201	3507 Hampshire Glen Court	12/2/2014	PE	ND(0.50)	ND(0.50)	ND(0.50)	ND(0.50)	ND(0.50)	ND(0.50)	ND(0.50)	ND(0.50)	ND(0.50)	ND(5.0)
M35P356L2201	3507 Hampshire Glen Court	12/2/2014	PI	0.18 J	ND(0.50)	ND(0.50)	ND(0.50)	ND(0.50)	ND(0.50)	ND(0.50)	ND(0.50)	ND(0.50)	ND(5.0)
M35P356L2201	3507 Hampshire Glen Court	12/2/2014	PM	ND(0.50)	ND(0.50)	ND(0.50)	ND(0.50)	ND(0.50)	ND(0.50)	ND(0.50)	ND(0.50)	ND(0.50)	ND(5.0)
M35P356L2201	3507 Hampshire Glen Court	2/3/2015	PE	ND(0.5)	ND(0.5)	ND(0.5)	ND(0.5)	ND(0.5)	ND(0.5)	ND(0.5)	ND(0.5)	ND(0.5)	ND(25)
M35P356L2201	3507 Hampshire Glen Court	2/3/2015	PI	0.1 J	ND(0.5)	ND(0.5)	ND(0.5)	ND(0.5)	ND(0.5)	ND(0.5)	ND(0.5)	ND(0.5)	ND(25)
M35P356L2201	3507 Hampshire Glen Court	2/3/2015	PM	ND(0.5)	ND(0.5)	ND(0.5)	ND(0.5)	ND(0.5)	ND(0.5)	ND(0.5)	ND(0.5)	ND(0.5)	ND(25)
M35P356L2201	3507 Hampshire Glen Court	3/3/2015	PE	ND(0.5)	ND(0.5)	ND(0.5)	ND(0.5)	ND(0.5)	ND(0.5)	ND(0.5)	ND(0.5)	ND(0.5)	ND(25)
M35P356L2201	3507 Hampshire Glen Court	3/3/2015	PI	ND(0.5)	ND(0.5)	ND(0.5)	ND(0.5)	ND(0.5)	ND(0.5)	ND(0.5)	ND(0.5)	ND(0.5)	ND(25)
M35P356L2201	3507 Hampshire Glen Court	3/3/2015	PM	ND(0.5)	ND(0.5)	ND(0.5)	ND(0.5)	ND(0.5)	ND(0.5)	ND(0.5)	ND(0.5)	ND(0.5)	ND(25)
M35P356L2201	3507 Hampshire Glen Court	4/7/2015	PE	ND(0.5)	ND(0.5)	ND(0.5)	ND(0.5)	ND(0.5)	ND(0.5)	ND(0.5)	ND(0.5)	ND(0.5)	ND(25)
M35P356L2201	3507 Hampshire Glen Court	4/7/2015	PI	ND(0.5)	ND(0.5)	ND(0.5)	ND(0.5)	ND(0.5)	ND(0.5)	ND(0.5)	ND(0.5)	ND(0.5)	ND(25)
M35P356L2201	3507 Hampshire Glen Court	4/7/2015	PM	ND(0.5)	ND(0.5)	ND(0.5)	ND(0.5)	ND(0.5)	ND(0.5)	ND(0.5)	ND(0.5)	ND(0.5)	ND(25)
M35P356L2201	3507 Hampshire Glen Court	5/5/2015	PE	ND(0.5)	ND(0.5)	ND(0.5)	ND(0.5)	ND(0.5)	ND(0.5)	ND(0.5)	ND(0.5)	ND(0.5)	ND(25)
M35P356L2201	3507 Hampshire Glen Court	5/5/2015	PI	ND(0.5)	ND(0.5)	0.2 J	ND(0.5)	ND(0.5)	ND(0.5)	ND(0.5)	ND(0.5)	ND(0.5)	ND(25)
M35P356L2201	3507 Hampshire Glen Court	5/5/2015	PM	ND(0.5)	ND(0.5)	0.1 J	ND(0.5)	ND(0.5)	ND(0.5)	ND(0.5)	ND(0.5)	ND(0.5)	ND(25)
M35P356L2201	3507 Hampshire Glen Court	6/2/2015	PE	ND(0.5)	ND(0.5)	0.2 J	ND(0.5)	ND(0.5)	ND(0.5)	ND(0.5)	ND(0.5)	ND(0.5)	ND(25)
M35P356L2201	3507 Hampshire Glen Court	6/2/2015	PI	0.1 J	ND(0.5)	0.2 J	ND(0.5)	ND(0.5)	ND(0.5)	ND(0.5)	ND(0.5)	ND(0.5)	ND(25)
M35P356L2201	3507 Hampshire Glen Court	6/2/2015	PM	ND(0.5)	ND(0.5)	0.2 J	ND(0.5)	ND(0.5)	ND(0.5)	ND(0.5)	ND(0.5)	ND(0.5)	ND(25)
M35P356L2201	3507 Hampshire Glen Court	7/9/2015	PE	ND(0.5)	ND(0.5)	ND(0.5)	ND(0.5)	ND(0.5)	ND(0.5)	ND(0.5)	ND(0.5)	ND(0.5)	ND(25)
M35P356L2201	3507 Hampshire Glen Court	7/9/2015	PI	ND(0.5)	ND(0.5)	ND(0.5)	ND(0.5)	ND(0.5)	ND(0.5)	ND(0.5)	ND(0.5)	ND(0.5)	ND(25)
M35P356L2201	3507 Hampshire Glen Court	7/9/2015	PM	ND(0.5)	ND(0.5)	ND(0.5)	ND(0.5)	ND(0.5)	ND(0.5)	ND(0.5)	ND(0.5)	ND(0.5)	ND(25)
M35P356L2201	3507 Hampshire Glen Court	9/15/2015	PE	ND(0.5)	ND(0.5)	ND(0.5)	ND(0.5)	ND(0.5)	ND(0.5)	ND(0.5)	ND(0.5)	ND(0.5)	ND(25)
M35P356L2201	3507 Hampshire Glen Court	9/15/2015	PI	ND(0.5)	ND(0.5)	ND(0.5)	ND(0.5)	ND(0.5)	ND(0.5)	ND(0.5)	ND(0.5)	ND(0.5)	ND(25)
M35P356L2201	3507 Hampshire Glen Court	9/15/2015	PM	ND(0.5)	ND(0.5)	ND(0.5)	ND(0.5)	ND(0.5)	ND(0.5)	ND(0.5)	ND(0.5)	ND(0.5)	ND(25)

Table 1 - Historical Private Supply Well Analytical Table

Inactive Exxon Facility #28077
14258 Jarrettsville Pike
Phoenix, Maryland

Map/Parcel/Lot	Address	Sample Date	POET Sample Point	MTBE (µg/L)	Benzene (µg/L)	Toluene (µg/L)	Ethyl-benzene (µg/L)	Total Xylenes (µg/L)	Naph-thalene (µg/L)	DIPE (µg/L)	ETBE (µg/L)	TAME (µg/L)	TBA (µg/L)
M35P356L2201	3507 Hampshire Glen Court	10/6/2015	PE	ND(0.5)	ND(0.5)	ND(0.5)	ND(0.5)	ND(0.5)	ND(0.5)	ND(0.5)	ND(0.5)	ND(0.5)	ND(25)
M35P356L2201	3507 Hampshire Glen Court	10/6/2015	PI	0.1 J	ND(0.5)	ND(0.5)	ND(0.5)	ND(0.5)	ND(0.5)	ND(0.5)	ND(0.5)	ND(0.5)	ND(25)
M35P356L2201	3507 Hampshire Glen Court	10/6/2015	PM	ND(0.5)	ND(0.5)	ND(0.5)	ND(0.5)	ND(0.5)	ND(0.5)	ND(0.5)	ND(0.5)	ND(0.5)	ND(25)
M35P356L2201	3507 Hampshire Glen Court	11/3/2015	PE	ND(0.5)	ND(0.5)	ND(0.5)	ND(0.5)	ND(0.5)	ND(0.5)	ND(0.5)	ND(0.5)	ND(0.5)	ND(25)
M35P356L2201	3507 Hampshire Glen Court	11/3/2015	PI	0.1 J	ND(0.5)	ND(0.5)	ND(0.5)	ND(0.5)	ND(0.5)	ND(0.5)	ND(0.5)	ND(0.5)	ND(25)
M35P356L2201	3507 Hampshire Glen Court	11/3/2015	PM	ND(0.5)	ND(0.5)	ND(0.5)	ND(0.5)	ND(0.5)	ND(0.5)	ND(0.5)	ND(0.5)	ND(0.5)	ND(25)
M35P356L2201	3507 Hampshire Glen Court	12/8/2015	PE	ND(0.5)	ND(0.5)	ND(0.5)	ND(0.5)	ND(0.5)	ND(0.5)	ND(0.5)	ND(0.5)	ND(0.5)	ND(25)
M35P356L2201	3507 Hampshire Glen Court	12/8/2015	PI	0.2 J	ND(0.5)	ND(0.5)	ND(0.5)	ND(0.5)	ND(0.5)	ND(0.5)	ND(0.5)	ND(0.5)	ND(25)
M35P356L2201	3507 Hampshire Glen Court	12/8/2015	PM	ND(0.5)	ND(0.5)	ND(0.5)	ND(0.5)	ND(0.5)	ND(0.5)	ND(0.5)	ND(0.5)	ND(0.5)	ND(25)
M35P356L2202	3507 Hampshire Glen Court	3/2/2006		1.0	ND(0.50)	ND(0.50)	ND(0.50)	ND(0.50)	ND(0.50)	ND(0.50)	ND(0.50)	ND(0.50)	ND(5.0)
M35P356L2202	3507 Hampshire Glen Court	4/21/2006		30.4	ND(0.50)	ND(0.50)	ND(0.50)	ND(0.50)	ND(0.50)	0.15 J	ND(0.50)	3.3	ND(5.0)
M35P356L2202	3507 Hampshire Glen Court	4/28/2006		23.6	ND(0.50)	14.0	ND(0.50)	ND(0.50)	ND(0.50)	0.12 J	ND(0.50)	2.9	ND(5.0)
M35P356L2202	3507 Hampshire Glen Court	5/2/2006		8.8	ND(0.50)	1.2	ND(0.50)	ND(0.50)	ND(0.50)	ND(0.50)	ND(0.50)	0.92	ND(5.0)
M35P356L2202	3507 Hampshire Glen Court	5/9/2006		6.9	ND(0.50)	2.0	ND(0.50)	ND(0.50)	ND(0.50)	ND(0.50)	ND(0.50)	0.73	ND(5.0)
M35P356L2202	3507 Hampshire Glen Court	5/16/2006		8.6	ND(0.50)	4.0	ND(0.50)	ND(0.50)	ND(0.50)	ND(0.50)	ND(0.50)	0.96	ND(5.0)
M35P356L2202	3507 Hampshire Glen Court	5/23/2006		29.8	ND(0.50)	0.12 J	ND(0.50)	ND(0.50)	ND(0.50)	ND(0.50)	ND(0.50)	3.2	ND(5.0)
M35P356L2202	3507 Hampshire Glen Court	5/30/2006		8.0	ND(0.50)	ND(0.50)	ND(0.50)	ND(0.50)	ND(0.50)	ND(0.50)	ND(0.50)	0.93	ND(5.0)
M35P356L2202	3507 Hampshire Glen Court	6/6/2006		24.5	ND(0.50)	0.11 J	ND(0.50)	ND(0.50)	ND(0.50)	ND(0.50)	ND(0.50)	2.5	ND(5.0)
M35P356L2202	3507 Hampshire Glen Court	6/13/2006		16.7	ND(0.50)	ND(0.50)	ND(0.50)	ND(0.50)	ND(0.50)	ND(0.50)	ND(0.50)	1.8	ND(5.0)
M35P356L2202	3507 Hampshire Glen Court	6/20/2006		4.4	ND(0.50)	ND(0.50)	ND(0.50)	ND(0.50)	ND(0.50)	ND(0.50)	ND(0.50)	0.41 J	ND(5.0)
M35P356L2202	3507 Hampshire Glen Court	6/27/2006		17.6	ND(0.50)	ND(0.50)	ND(0.50)	ND(0.50)	ND(0.50)	ND(0.50)	ND(0.50)	1.7	ND(5.0)
M35P356L2202	3507 Hampshire Glen Court	7/6/2006		18.8	ND(0.50)	ND(0.50)	ND(0.50)	ND(0.50)	ND(0.50)	ND(0.50)	ND(0.50)	2.2	ND(5.0)
M35P356L2202	3507 Hampshire Glen Court	7/10/2006		11.5	ND(0.50)	ND(0.50)	ND(0.50)	ND(0.50)	ND(0.50)	ND(0.50)	ND(0.50)	1.3	ND(5.0)
M35P356L2202	3507 Hampshire Glen Court	7/17/2006		24.4	ND(0.50)	ND(0.50)	ND(0.50)	ND(0.50)	ND(0.50)	ND(0.50)	ND(0.50)	2.7	ND(5.0)
M35P356L2202	3507 Hampshire Glen Court	7/24/2006		48.8	ND(0.50)	ND(0.50)	ND(0.50)	ND(0.50)	ND(0.50)	0.15 J	ND(0.50)	5.0	ND(5.0)
M35P356L2202	3507 Hampshire Glen Court	7/31/2006		20.9	ND(0.50)	ND(0.50)	ND(0.50)	ND(0.50)	ND(0.50)	ND(0.50)	ND(0.50)	2.1	ND(5.0)
M35P356L2202	3507 Hampshire Glen Court	8/14/2006		51.5	ND(0.50)	ND(0.50)	ND(0.50)	ND(0.50)	ND(0.50)	0.18 J	ND(0.50)	6.3	ND(5.0)
M35P356L2202	3507 Hampshire Glen Court	8/21/2006		46.5	ND(0.50)	ND(0.50)	ND(0.50)	ND(0.50)	ND(0.50)	0.097 J	ND(0.50)	4.5	ND(5.0)
M35P356L2202	3507 Hampshire Glen Court	8/28/2006		46	ND(0.50)	ND(0.50)	ND(0.50)	ND(0.50)	ND(0.50)	ND(0.50)	ND(0.50)	5.1	ND(5.0)
M35P356L2202	3507 Hampshire Glen Court	9/5/2006		55.1	ND(0.50)	ND(0.50)	ND(0.50)	ND(0.50)	ND(0.50)	ND(0.50)	ND(0.50)	5.5	ND(5.0)

Table 1 - Historical Private Supply Well Analytical Table

Inactive Exxon Facility #28077
14258 Jarrettsville Pike
Phoenix, Maryland

Map/Parcel/Lot	Address	Sample Date	POET Sample Point	MTBE (µg/L)	Benzene (µg/L)	Toluene (µg/L)	Ethyl-benzene (µg/L)	Total Xylenes (µg/L)	Naph-thalene (µg/L)	DIPE (µg/L)	ETBE (µg/L)	TAME (µg/L)	TBA (µg/L)
M35P356L2202	3507 Hampshire Glen Court	9/12/2006		43.3	ND(0.50)	ND(0.50)	ND(0.50)	ND(0.50)	ND(0.50)	0.14 J	ND(0.50)	4.9	ND(5.0)
M35P356L2202	3507 Hampshire Glen Court	9/19/2006		28.7	ND(0.50)	ND(0.50)	ND(0.50)	ND(0.50)	ND(0.50)	ND(0.50)	ND(0.50)	2.8	ND(5.0)
M35P356L2202	3507 Hampshire Glen Court	9/26/2006		30.4	ND(0.50)	ND(0.50)	ND(0.50)	ND(0.50)	ND(0.50)	ND(0.50)	ND(0.50)	3.0	ND(5.0)
M35P356L2202	3507 Hampshire Glen Court	10/3/2006		26.6	ND(0.50)	ND(0.50)	ND(0.50)	ND(0.50)	ND(0.50)	0.095 J	ND(0.50)	2.9	ND(5.0)
M35P356L2202	3507 Hampshire Glen Court	10/10/2006		23.9	ND(0.50)	ND(0.50)	ND(0.50)	ND(0.50)	ND(0.50)	ND(0.50)	ND(0.50)	2.5	ND(5.0)
M35P356L2202	3507 Hampshire Glen Court	10/17/2006		31.5	ND(0.50)	ND(0.50)	ND(0.50)	ND(0.50)	ND(0.50)	0.11 J	ND(0.50)	3.2	ND(5.0)
M35P356L2202	3507 Hampshire Glen Court	10/24/2006		23.3	ND(0.50)	ND(0.50)	ND(0.50)	ND(0.50)	ND(0.50)	ND(0.50)	ND(0.50)	2.3	ND(5.0)
M35P356L2202	3507 Hampshire Glen Court	10/31/2006		22.2	ND(0.50)	ND(0.50)	ND(0.50)	ND(0.50)	ND(0.50)	ND(0.50)	ND(0.50)	2.0	ND(5.0)
M35P356L2202	3507 Hampshire Glen Court	11/7/2006		49.4	ND(0.50)	ND(0.50)	ND(0.50)	ND(0.50)	ND(0.50)	ND(0.50)	ND(0.50)	5.0	ND(5.0)
M35P356L2202	3507 Hampshire Glen Court	11/14/2006		17.8	ND(0.50)	ND(0.50)	ND(0.50)	ND(0.50)	ND(0.50)	ND(0.50)	ND(0.50)	1.9	ND(5.0)
M35P356L2202	3507 Hampshire Glen Court	11/21/2006		25.8	ND(0.50)	ND(0.50)	ND(0.50)	ND(0.50)	ND(0.50)	0.078 J	ND(0.50)	2.6	ND(5.0)
M35P356L2202	3507 Hampshire Glen Court	11/28/2006		23.7	ND(0.50)	ND(0.50)	ND(0.50)	ND(0.50)	ND(0.50)	ND(0.50)	ND(0.50)	2.0	ND(5.0)
M35P356L2202	3507 Hampshire Glen Court	12/5/2006		27.6	ND(0.50)	ND(0.50)	ND(0.50)	ND(0.50)	ND(0.50)	ND(0.50)	ND(0.50)	2.8	ND(5.0)
M35P356L2202	3507 Hampshire Glen Court	12/12/2006		68.5	ND(0.50)	ND(0.50)	ND(0.50)	ND(0.50)	ND(0.50)	ND(0.50)	ND(0.50)	5.5	ND(5.0)
M35P356L2202	3507 Hampshire Glen Court	12/19/2006		64.4	ND(0.50)	ND(0.50)	ND(0.50)	ND(0.50)	ND(0.50)	ND(0.50)	ND(0.50)	4.9	ND(5.0)
M35P356L2202	3507 Hampshire Glen Court	1/9/2007		44	ND(0.50)	ND(0.50)	ND(0.50)	ND(0.50)	ND(0.50)	0.11 J	ND(0.50)	3.9	ND(5.0)
M35P356L2202	3507 Hampshire Glen Court	1/23/2007		39.3	ND(0.50)	ND(0.50)	ND(0.50)	ND(0.50)	ND(0.50)	ND(0.50)	ND(0.50)	4.1	ND(5.0)
M35P356L2202	3507 Hampshire Glen Court	2/6/2007		35.9	ND(0.50)	ND(0.50)	ND(0.50)	ND(0.50)	ND(0.50)	ND(0.50)	ND(0.50)	3.3	ND(5.0)
M35P356L2202	3507 Hampshire Glen Court	2/20/2007		34.6	ND(0.50)	ND(0.50)	ND(0.50)	ND(0.50)	ND(0.50)	ND(0.50)	ND(0.50)	3.2	ND(5.0)
M35P356L2202	3507 Hampshire Glen Court	3/6/2007		26.5	ND(0.50)	ND(0.50)	ND(0.50)	ND(0.50)	ND(0.50)	ND(0.50)	ND(0.50)	2.6	ND(5.0)
M35P356L2202	3507 Hampshire Glen Court	3/20/2007		28.7	ND(0.50)	ND(0.50)	ND(0.50)	ND(0.50)	ND(0.50)	ND(0.50)	ND(0.50)	1.8	ND(5.0)
M35P356L2202	3507 Hampshire Glen Court	4/3/2007		27.6	ND(0.50)	ND(0.50)	ND(0.50)	ND(0.50)	ND(0.50)	ND(0.50)	ND(0.50)	2.6	ND(5.0)
M35P356L2202	3507 Hampshire Glen Court	4/17/2007		26.2	ND(0.50)	ND(0.50)	ND(0.50)	ND(0.50)	ND(0.50)	ND(0.50)	ND(0.50)	2.3	ND(5.0)
M35P356L2202	3507 Hampshire Glen Court	5/1/2007		27.5	ND(0.50)	ND(0.50)	ND(0.50)	ND(0.50)	ND(0.50)	ND(0.50)	ND(0.50)	2.3	ND(5.0)
M35P356L2202	3507 Hampshire Glen Court	5/15/2007		13.1	ND(0.50)	ND(0.50)	ND(0.50)	ND(0.50)	ND(0.50)	ND(0.50)	ND(0.50)	1.1	ND(5.0)
M35P356L2202	3507 Hampshire Glen Court	5/29/2007		11.8	ND(0.50)	ND(0.50)	ND(0.50)	ND(0.50)	ND(0.50)	ND(0.50)	ND(0.50)	0.95	ND(5.0)
M35P356L2202	3507 Hampshire Glen Court	6/12/2007		ND(0.50)	ND(0.50)	0.060 J	ND(0.50)	ND(0.50)	ND(0.50)	ND(0.50)	ND(0.50)	ND(0.50)	ND(5.0)
M35P356L2202	3507 Hampshire Glen Court	6/26/2007		5.0	ND(0.50)	ND(0.50)	ND(0.50)	ND(0.50)	ND(0.50)	ND(0.50)	ND(0.50)	0.33 J	ND(5.0)
M35P356L2202	3507 Hampshire Glen Court	7/10/2007		7.0	ND(0.50)	ND(0.50)	ND(0.50)	ND(0.50)	ND(0.50)	ND(0.50)	ND(0.50)	0.45 J	ND(5.0)
M35P356L2202	3507 Hampshire Glen Court	7/24/2007		4.1	ND(0.50)	ND(0.50)	ND(0.50)	ND(0.50)	ND(0.50)	ND(0.50)	ND(0.50)	0.29 J	ND(5.0)

Table 1 - Historical Private Supply Well Analytical Table

Inactive Exxon Facility #28077
14258 Jarrettsville Pike
Phoenix, Maryland

Map/Parcel/Lot	Address	Sample Date	POET Sample Point	MTBE (µg/L)	Benzene (µg/L)	Toluene (µg/L)	Ethyl-benzene (µg/L)	Total Xylenes (µg/L)	Naph-thalene (µg/L)	DIPE (µg/L)	ETBE (µg/L)	TAME (µg/L)	TBA (µg/L)
M35P356L2202	3507 Hampshire Glen Court	8/7/2007		7.1	ND(0.50)	ND(0.50)	ND(0.50)	ND(0.50)	ND(0.50)	ND(0.50)	ND(0.50)	0.60	ND(5.0)
M35P356L2202	3507 Hampshire Glen Court	9/4/2007		3.3	ND(0.50)	ND(0.50)	ND(0.50)	ND(0.50)	ND(0.50)	ND(0.50)	ND(0.50)	0.22 J	ND(5.0)
M35P356L2202	3507 Hampshire Glen Court	9/18/2007		11.0	ND(0.50)	ND(0.50)	ND(0.50)	ND(0.50)	ND(0.50)	ND(0.50)	ND(0.50)	0.90	ND(5.0)
M35P356L2202	3507 Hampshire Glen Court	10/2/2007		7.5	ND(0.50)	ND(0.50)	ND(0.50)	ND(0.50)	ND(0.50)	ND(0.50)	ND(0.50)	0.54	ND(5.0)
M35P356L2202	3507 Hampshire Glen Court	10/16/2007		4.8	ND(0.50)	ND(0.50)	ND(0.50)	ND(0.50)	ND(0.50)	ND(0.50)	ND(0.50)	0.36 J	ND(5.0)
M35P356L2202	3507 Hampshire Glen Court	10/30/2007		4.0	ND(0.50)	ND(0.50)	ND(0.50)	ND(0.50)	ND(0.50)	ND(0.50)	ND(0.50)	0.24 J	ND(5.0)
M35P356L2202	3507 Hampshire Glen Court	11/13/2007		5.5	ND(0.50)	ND(0.50)	ND(0.50)	ND(0.50)	ND(0.50)	NA	NA	NA	NA
M35P356L2202	3507 Hampshire Glen Court	11/27/2007		0.23 J	ND(0.50)	ND(0.50)	ND(0.50)	ND(0.50)	ND(0.50)	ND(0.50)	ND(0.50)	ND(0.50)	ND(5.0)
M35P356L2202	3507 Hampshire Glen Court	12/11/2007		3.2	ND(0.50)	ND(0.50)	ND(0.50)	ND(0.50)	ND(0.50)	ND(0.50)	ND(0.50)	0.21 J	ND(5.0)
M35P356L2202	3507 Hampshire Glen Court	1/8/2008		3.1	ND(0.50)	ND(0.50)	ND(0.50)	ND(0.50)	ND(0.50)	ND(0.50)	ND(0.50)	0.19 J	ND(5.0)
M35P356L2202	3507 Hampshire Glen Court	2/5/2008		5.2	ND(0.50)	ND(0.50)	ND(0.50)	ND(0.50)	ND(0.50)	ND(0.50)	ND(0.50)	0.45 J	ND(5.0)
M35P356L2202	3507 Hampshire Glen Court	3/4/2008		6.1	ND(0.50)	ND(0.50)	ND(0.50)	ND(0.50)	ND(0.50)	ND(0.50)	ND(0.50)	0.43 J	ND(5.0)
M35P356L2202	3507 Hampshire Glen Court	4/8/2008		9.4	ND(0.50)	ND(0.50)	ND(0.50)	ND(0.50)	ND(0.50)	ND(0.50)	ND(0.50)	0.56	ND(5.0)
M35P356L2202	3507 Hampshire Glen Court	5/6/2008		7.4	ND(0.50)	ND(0.50)	ND(0.50)	ND(0.50)	ND(0.50)	ND(0.50)	ND(0.50)	0.42 J	ND(5.0)
M35P356L2202	3507 Hampshire Glen Court	6/3/2008		6.0	ND(0.50)	ND(0.50)	ND(0.50)	ND(0.50)	ND(0.50)	ND(0.50)	ND(0.50)	0.31 J	ND(5.0)
M35P356L2202	3507 Hampshire Glen Court	7/8/2008		11.1	ND(0.50)	ND(0.50)	ND(0.50)	ND(0.50)	ND(0.50)	ND(0.50)	ND(0.50)	0.58	ND(5.0)
M35P356L2202	3507 Hampshire Glen Court	8/5/2008		7.1	ND(0.50)	ND(0.50)	ND(0.50)	ND(0.50)	ND(0.50)	ND(0.50)	ND(0.50)	0.37 J	ND(5.0)
M35P356L2202	3507 Hampshire Glen Court	9/9/2008		3.9	ND(0.50)	ND(0.50)	ND(0.50)	ND(0.50)	ND(0.50)	ND(0.50)	ND(0.50)	0.19 J	ND(5.0)
M35P356L2202	3507 Hampshire Glen Court	10/7/2008		3.5	ND(0.50)	ND(0.50)	ND(0.50)	ND(0.50)	ND(0.50)	ND(0.50)	ND(0.50)	0.20 J	ND(5.0)
M35P356L2202	3507 Hampshire Glen Court	11/4/2008		3.1	ND(0.50)	ND(0.50)	ND(0.50)	ND(0.50)	ND(0.50)	ND(0.50)	ND(0.50)	0.21 J	ND(5.0)
M35P356L2202	3507 Hampshire Glen Court	12/2/2008		2.1	ND(0.50)	ND(0.50)	ND(0.50)	ND(0.50)	ND(0.50)	ND(0.50)	ND(0.50)	0.11 J	ND(5.0)
M35P356L2202	3507 Hampshire Glen Court	1/6/2009		1.9	ND(0.50)	ND(0.50)	ND(0.50)	ND(0.50)	ND(0.50)	ND(0.50)	ND(0.50)	0.11 J	ND(5.0)
M35P356L2202	3507 Hampshire Glen Court	2/3/2009		2.6	ND(0.50)	ND(0.50)	ND(0.50)	ND(0.50)	ND(0.50)	ND(0.50)	ND(0.50)	0.15 J	ND(5.0)
M35P356L2202	3507 Hampshire Glen Court	3/3/2009		1.1	ND(0.50)	ND(0.50)	ND(0.50)	ND(0.50)	ND(0.50)	ND(0.50)	ND(0.50)	ND(0.50)	ND(5.0)
M35P356L2202	3507 Hampshire Glen Court	4/7/2009		2.6	ND(0.50)	ND(0.50)	ND(0.50)	ND(0.50)	ND(0.50)	ND(0.50)	ND(0.50)	0.14 J	ND(5.0)
M35P356L2202	3507 Hampshire Glen Court	5/5/2009		2.4	ND(0.50)	ND(0.50)	ND(0.50)	ND(0.50)	ND(0.50)	ND(0.50)	ND(0.50)	0.14 J	ND(5.0)
M35P356L2202	3507 Hampshire Glen Court	6/2/2009		2.9	ND(0.50)	ND(0.50)	ND(0.50)	ND(0.50)	ND(0.50)	ND(0.50)	ND(0.50)	0.14 J	ND(5.0)
M35P356L2202	3507 Hampshire Glen Court	7/7/2009		2.4	ND(0.50)	ND(0.50)	ND(0.50)	ND(0.50)	ND(0.50)	ND(0.50)	ND(0.50)	0.12 J	ND(5.0)
M35P356L2202	3507 Hampshire Glen Court	8/4/2009		1.9	ND(0.50)	ND(0.50)	ND(0.50)	ND(0.50)	ND(0.50)	ND(0.50)	ND(0.50)	0.081 J	ND(5.0)
M35P356L2202	3507 Hampshire Glen Court	9/1/2009		3.2	ND(0.50)	ND(0.50)	ND(0.50)	ND(0.50)	ND(0.50)	ND(0.50)	ND(0.50)	0.15 J	ND(5.0)

Table 1 - Historical Private Supply Well Analytical Table

Inactive Exxon Facility #28077
14258 Jarrettsville Pike
Phoenix, Maryland

Map/Parcel/Lot	Address	Sample Date	POET Sample Point	MTBE (µg/L)	Benzene (µg/L)	Toluene (µg/L)	Ethyl-benzene (µg/L)	Total Xylenes (µg/L)	Naph-thalene (µg/L)	DIPE (µg/L)	ETBE (µg/L)	TAME (µg/L)	TBA (µg/L)
M35P356L2202	3507 Hampshire Glen Court	10/6/2009		1.7	ND(0.50)	ND(0.50)	ND(0.50)	ND(0.50)	ND(0.50)	ND(0.50)	ND(0.50)	0.080 J	ND(5.0)
M35P356L2202	3507 Hampshire Glen Court	11/3/2009		2.0	ND(0.50)	ND(0.50)	ND(0.50)	ND(0.50)	ND(0.50)	ND(0.50)	ND(0.50)	0.082 J	ND(5.0)
M35P356L2202	3507 Hampshire Glen Court	12/8/2009		2.0	ND(0.50)	ND(0.50)	ND(0.50)	ND(0.50)	ND(0.50)	ND(0.50)	ND(0.50)	0.088 J	ND(5.0)
M35P356L2202	3507 Hampshire Glen Court	1/5/2010		1.1	ND(0.50)	ND(0.50)	ND(0.50)	ND(0.50)	ND(0.50)	ND(0.50)	ND(0.50)	ND(0.50)	ND(5.0)
M35P356L2202	3507 Hampshire Glen Court	2/2/2010		0.75	ND(0.50)	ND(0.50)	ND(0.50)	ND(0.50)	ND(0.50)	ND(0.50)	ND(0.50)	ND(0.50)	ND(5.0)
M35P356L2202	3507 Hampshire Glen Court	3/2/2010		1.5	ND(0.50)	ND(0.50)	ND(0.50)	ND(0.50)	ND(0.50)	ND(0.50)	ND(0.50)	0.11 J	ND(5.0)
M35P356L2202	3507 Hampshire Glen Court	4/6/2010		0.98	ND(0.50)	ND(0.50)	ND(0.50)	ND(0.50)	ND(0.50)	ND(0.50)	ND(0.50)	ND(0.50)	ND(5.0)
M35P356L2202	3507 Hampshire Glen Court	5/4/2010		0.68	ND(0.50)	ND(0.50)	ND(0.50)	ND(0.50)	ND(0.50)	ND(0.50)	ND(0.50)	ND(0.50)	ND(5.0)
M35P356L2202	3507 Hampshire Glen Court	6/8/2010		ND(0.50)	ND(0.50)	ND(0.50)	ND(0.50)	ND(0.50)	ND(0.50)	ND(0.50)	ND(0.50)	ND(0.50)	ND(5.0)
M35P356L2202	3507 Hampshire Glen Court	6/18/2010		0.86	ND(0.50)	ND(0.50)	ND(0.50)	ND(0.50)	ND(0.50)	ND(0.50)	ND(0.50)	ND(0.50)	ND(5.0)
M35P356L2202	3507 Hampshire Glen Court	7/6/2010		ND(0.50)	ND(0.50)	ND(0.50)	ND(0.50)	ND(0.50)	ND(0.50)	ND(0.50)	ND(0.50)	ND(0.50)	ND(5.0)
M35P356L2202	3507 Hampshire Glen Court	8/3/2010		0.61	ND(0.50)	ND(0.50)	ND(0.50)	ND(0.50)	ND(0.50)	ND(0.50)	ND(0.50)	ND(0.50)	ND(5.0)
M35P356L2202	3507 Hampshire Glen Court	9/14/2010		0.57	ND(0.50)	ND(0.50)	ND(0.50)	ND(0.50)	ND(0.50)	ND(0.50)	ND(0.50)	ND(0.50)	ND(5.0)
M35P356L2202	3507 Hampshire Glen Court	10/5/2010		0.52	ND(0.50)	ND(0.50)	ND(0.50)	ND(0.50)	ND(0.50)	ND(0.50)	ND(0.50)	ND(0.50)	ND(5.0)
M35P356L2202	3507 Hampshire Glen Court	11/2/2010		0.42 J	ND(0.50)	ND(0.50)	ND(0.50)	ND(0.50)	ND(0.50)	ND(0.50)	ND(0.50)	ND(0.50)	ND(5.0)
M35P356L2202	3507 Hampshire Glen Court	12/7/2010		0.41 J	ND(0.50)	ND(0.50)	ND(0.50)	ND(0.50)	ND(0.50)	ND(0.50)	ND(0.50)	ND(0.50)	ND(5.0)
M35P356L2202	3507 Hampshire Glen Court	1/4/2011		0.44 J	ND(0.50)	ND(0.50)	ND(0.50)	ND(0.50)	ND(0.50)	ND(0.50)	ND(0.50)	ND(0.50)	ND(5.0)
M35P356L2202	3507 Hampshire Glen Court	2/8/2011		0.39 J	ND(0.50)	ND(0.50)	ND(0.50)	ND(0.50)	ND(0.50)	ND(0.50)	ND(0.50)	ND(0.50)	ND(5.0)
M35P356L2202	3507 Hampshire Glen Court	3/8/2011		ND(0.50)	ND(0.50)	ND(0.50)	ND(0.50)	ND(0.50)	ND(0.50)	ND(0.50)	ND(0.50)	ND(0.50)	ND(5.0)
M35P356L2202	3507 Hampshire Glen Court	4/5/2011		ND(0.50)	ND(0.50)	ND(0.50)	ND(0.50)	ND(0.50)	ND(0.50)	ND(0.50)	ND(0.50)	ND(0.50)	ND(5.0)
M35P356L2202	3507 Hampshire Glen Court	5/3/2011		ND(0.50)	ND(0.50)	ND(0.50)	ND(0.50)	ND(0.50)	ND(0.50)	ND(0.50)	ND(0.50)	ND(0.50)	ND(5.0)
M35P356L2202	3507 Hampshire Glen Court	6/7/2011		0.26 J	ND(0.50)	ND(0.50)	ND(0.50)	ND(0.50)	ND(0.50)	ND(0.50)	ND(0.50)	ND(0.50)	ND(5.0)
M35P356L2202	3507 Hampshire Glen Court	7/12/2011		0.24 J	ND(0.50)	ND(0.50)	ND(0.50)	ND(0.50)	ND(0.50)	ND(0.50)	ND(0.50)	ND(0.50)	ND(5.0)
M35P356L2202	3507 Hampshire Glen Court	8/19/2011		0.37 J	ND(0.50)	ND(0.50)	ND(0.50)	ND(0.50)	ND(0.50)	ND(0.50)	ND(0.50)	ND(0.50)	ND(5.0)
M35P356L2202	3507 Hampshire Glen Court	9/13/2011		0.21 J	ND(0.50)	ND(0.50)	ND(0.50)	ND(0.50)	ND(0.50)	ND(0.50)	ND(0.50)	ND(0.50)	ND(5.0)
M35P356L2202	3507 Hampshire Glen Court	10/4/2011		0.12 J	ND(0.50)	ND(0.50)	ND(0.50)	ND(0.50)	ND(0.50)	ND(0.50)	ND(0.50)	ND(0.50)	ND(5.0)
M35P356L2202	3507 Hampshire Glen Court	11/8/2011		0.14 J	ND(0.50)	ND(0.50)	ND(0.50)	ND(0.50)	ND(0.50)	ND(0.50)	ND(0.50)	ND(0.50)	ND(5.0)
M35P356L2202	3507 Hampshire Glen Court	12/6/2011		0.13 J	ND(0.50)	ND(0.50)	ND(0.50)	ND(0.50)	ND(0.50)	ND(0.50)	ND(0.50)	ND(0.50)	ND(5.0)
M35P356L2202	3507 Hampshire Glen Court	1/10/2012		0.11 J	ND(0.50)	ND(0.50)	ND(0.50)	ND(0.50)	ND(0.50)	ND(0.50)	ND(0.50)	ND(0.50)	ND(5.0)
M35P356L2202	3507 Hampshire Glen Court	2/7/2012		0.12 J	ND(0.50)	ND(0.50)	ND(0.50)	ND(0.50)	ND(0.50)	ND(0.50)	ND(0.50)	ND(0.50)	ND(5.0)

Table 1 - Historical Private Supply Well Analytical Table

Inactive Exxon Facility #28077
14258 Jarrettsville Pike
Phoenix, Maryland

Map/Parcel/Lot	Address	Sample Date	POET Sample Point	MTBE (µg/L)	Benzene (µg/L)	Toluene (µg/L)	Ethyl-benzene (µg/L)	Total Xylenes (µg/L)	Naph-thalene (µg/L)	DIPE (µg/L)	ETBE (µg/L)	TAME (µg/L)	TBA (µg/L)
M35P356L2202	3507 Hampshire Glen Court	3/6/2012		0.096 J	ND(0.50)	ND(0.50)	ND(0.50)	ND(0.50)	ND(0.50)	ND(0.50)	ND(0.50)	ND(0.50)	ND(5.0)
M35P356L2202	3507 Hampshire Glen Court	4/3/2012		0.10 J	ND(0.50)	ND(0.50)	ND(0.50)	ND(0.50)	ND(0.50)	ND(0.50)	ND(0.50)	ND(0.50)	ND(5.0)
M35P356L2202	3507 Hampshire Glen Court	5/8/2012		0.089 J	ND(0.50)	ND(0.50)	ND(0.50)	ND(0.50)	ND(0.50)	ND(0.50)	ND(0.50)	ND(0.50)	ND(5.0)
M35P356L2202	3507 Hampshire Glen Court	6/5/2012		0.11 J	ND(0.50)	ND(0.50)	ND(0.50)	ND(0.50)	ND(0.50)	ND(0.50)	ND(0.50)	ND(0.50)	ND(5.0)
M35P356L2202	3507 Hampshire Glen Court	7/3/2012		0.091 J	ND(0.50)	ND(0.50)	ND(0.50)	ND(0.50)	ND(0.50)	ND(0.50)	ND(0.50)	ND(0.50)	ND(5.0)
M35P356L2202	3507 Hampshire Glen Court	8/7/2012		ND(0.50)	ND(0.50)	ND(0.50)	ND(0.50)	ND(0.50)	ND(0.50)	ND(0.50)	ND(0.50)	ND(0.50)	ND(5.0)
M35P356L2202	3507 Hampshire Glen Court	9/11/2012		0.088 J	ND(0.50)	ND(0.50)	ND(0.50)	ND(0.50)	ND(0.50)	ND(0.50)	ND(0.50)	ND(0.50)	ND(5.0)
M35P356L2202	3507 Hampshire Glen Court	10/2/2012		0.078 J	ND(0.50)	ND(0.50)	ND(0.50)	ND(0.50)	ND(0.50)	ND(0.50)	ND(0.50)	ND(0.50)	ND(5.0)
M35P356L2202	3507 Hampshire Glen Court	11/6/2012		ND(0.50)	ND(0.50)	ND(0.50)	ND(0.50)	ND(0.50)	ND(0.50)	ND(0.50)	ND(0.50)	ND(0.50)	ND(5.0)
M35P356L2202	3507 Hampshire Glen Court	12/12/2012		ND(0.50)	ND(0.50)	ND(0.50)	ND(0.50)	ND(0.50)	ND(0.50)	ND(0.50)	ND(0.50)	ND(0.50)	ND(5.0)
M35P356L2202	3507 Hampshire Glen Court	1/8/2013		ND(0.50)	ND(0.50)	ND(0.50)	ND(0.50)	ND(0.50)	ND(0.50)	ND(0.50)	ND(0.50)	ND(0.50)	ND(5.0)
M35P356L2202	3507 Hampshire Glen Court	2/5/2013		ND(0.50)	ND(0.50)	ND(0.50)	ND(0.50)	ND(0.50)	ND(0.50)	ND(0.50)	ND(0.50)	ND(0.50)	ND(5.0)
M35P356L2202	3507 Hampshire Glen Court	3/5/2013		ND(0.50)	ND(0.50)	ND(0.50)	ND(0.50)	ND(0.50)	ND(0.50)	ND(0.50)	ND(0.50)	ND(0.50)	ND(5.0)
M35P356L2202	3507 Hampshire Glen Court	4/2/2013		ND(0.50)	ND(0.50)	ND(0.50)	ND(0.50)	ND(0.50)	ND(0.50)	ND(0.50)	ND(0.50)	ND(0.50)	ND(5.0)
M35P356L2202	3507 Hampshire Glen Court	5/7/2013		ND(0.50)	ND(0.50)	ND(0.50)	ND(0.50)	ND(0.50)	ND(0.50)	ND(0.50)	ND(0.50)	ND(0.50)	ND(5.0)
M35P356L2202	3507 Hampshire Glen Court	6/4/2013		ND(0.50)	ND(0.50)	ND(0.50)	ND(0.50)	ND(0.50)	ND(0.50)	ND(0.50)	ND(0.50)	ND(0.50)	ND(5.0)
M35P356L2202	3507 Hampshire Glen Court	7/2/2013		ND(0.50)	ND(0.50)	ND(0.50)	ND(0.50)	ND(0.50)	ND(0.50)	ND(0.50)	ND(0.50)	ND(0.50)	ND(5.0)
M35P356L2202	3507 Hampshire Glen Court	8/6/2013		0.15 J	ND(0.50)	ND(0.50)	ND(0.50)	ND(0.50)	ND(0.50)	ND(0.50)	ND(0.50)	ND(0.50)	ND(5.0)
M35P356L2202	3507 Hampshire Glen Court	9/10/2013		ND(0.50)	ND(0.50)	ND(0.50)	ND(0.50)	ND(0.50)	ND(0.50)	ND(0.50)	ND(0.50)	ND(0.50)	ND(5.0)
M35P356L2202	3507 Hampshire Glen Court	10/8/2013		ND(0.50)	ND(0.50)	ND(0.50)	ND(0.50)	ND(0.50)	ND(0.50)	ND(0.50)	ND(0.50)	ND(0.50)	ND(5.0)
M35P356L2202	3507 Hampshire Glen Court	11/5/2013		ND(0.50)	ND(0.50)	ND(0.50)	ND(0.50)	ND(0.50)	ND(0.50)	ND(0.50)	ND(0.50)	ND(0.50)	1.2 J
M35P356L2202	3507 Hampshire Glen Court	12/6/2013		ND(0.50)	ND(0.50)	ND(0.50)	ND(0.50)	ND(0.50)	ND(0.50)	ND(0.50)	ND(0.50)	ND(0.50)	ND(5.0)
M35P356L2202	3507 Hampshire Glen Court	1/7/2014		ND(0.50)	ND(0.50)	ND(0.50)	ND(0.50)	ND(0.50)	0.12 J	ND(0.50)	ND(0.50)	ND(0.50)	ND(5.0)
M35P356L2202	3507 Hampshire Glen Court	2/4/2014		ND(0.50)	ND(0.50)	ND(0.50)	ND(0.50)	ND(0.50)	ND(0.50)	ND(0.50)	ND(0.50)	ND(0.50)	ND(5.0)
M35P356L2202	3507 Hampshire Glen Court	3/4/2014		ND(0.50)	ND(0.50)	ND(0.50)	ND(0.50)	ND(0.50)	ND(0.50)	ND(0.50)	ND(0.50)	ND(0.50)	ND(5.0)
M35P356L2202	3507 Hampshire Glen Court	4/8/2014		0.071 J	ND(0.50)	ND(0.50)	ND(0.50)	ND(0.50)	ND(0.50)	ND(0.50)	ND(0.50)	ND(0.50)	ND(5.0)
M35P356L2202	3507 Hampshire Glen Court	5/6/2014		0.061 J	ND(0.50)	ND(0.50)	ND(0.50)	ND(0.50)	ND(0.50)	ND(0.50)	ND(0.50)	ND(0.50)	ND(5.0)
M35P356L2202	3507 Hampshire Glen Court	6/3/2014		0.062 J	ND(0.50)	ND(0.50)	ND(0.50)	ND(0.50)	ND(0.50)	ND(0.50)	ND(0.50)	ND(0.50)	ND(5.0)
M35P356L2202	3507 Hampshire Glen Court	8/5/2014		ND(0.50)	ND(0.50)	ND(0.50)	ND(0.50)	ND(0.50)	ND(0.50)	ND(0.50)	ND(0.50)	ND(0.50)	ND(5.0)
M35P356L2202	3507 Hampshire Glen Court	9/18/2014		ND(0.50)	ND(0.50)	ND(0.50)	ND(0.50)	ND(0.50)	ND(0.50)	ND(0.50)	ND(0.50)	ND(0.50)	3.9 J

Table 1 - Historical Private Supply Well Analytical Table

Inactive Exxon Facility #28077
14258 Jarrettsville Pike
Phoenix, Maryland

Map/Parcel/Lot	Address	Sample Date	POET Sample Point	MTBE (µg/L)	Benzene (µg/L)	Toluene (µg/L)	Ethyl-benzene (µg/L)	Total Xylenes (µg/L)	Naph-thalene (µg/L)	DIPE (µg/L)	ETBE (µg/L)	TAME (µg/L)	TBA (µg/L)
M35P356L2202	3507 Hampshire Glen Court	10/7/2014		ND(0.50)	ND(0.50)	ND(0.50)	ND(0.50)	ND(0.50)	ND(0.50)	ND(0.50)	ND(0.50)	ND(0.50)	2.4 J
M35P356L2202	3507 Hampshire Glen Court	11/4/2014		ND(0.50)	ND(0.50)	ND(0.50)	ND(0.50)	ND(0.50)	ND(0.50)	ND(0.50)	ND(0.50)	ND(0.50)	3.6 J
M35P356L2202	3507 Hampshire Glen Court	12/2/2014		ND(0.50)	ND(0.50)	ND(0.50)	ND(0.50)	ND(0.50)	ND(0.50)	ND(0.50)	ND(0.50)	ND(0.50)	4.6 J
M35P356L2202	3507 Hampshire Glen Court	2/3/2015		0.1 J	ND(0.5)	ND(0.5)	ND(0.5)	ND(0.5)	ND(0.5)	ND(0.5)	ND(0.5)	ND(0.5)	ND(25)
M35P356L2202	3507 Hampshire Glen Court	3/3/2015		ND(0.5)	ND(0.5)	ND(0.5)	ND(0.5)	ND(0.5)	ND(0.5)	ND(0.5)	ND(0.5)	ND(0.5)	ND(25)
M35P356L2202	3507 Hampshire Glen Court	4/7/2015		ND(0.5)	ND(0.5)	ND(0.5)	ND(0.5)	ND(0.5)	ND(0.5)	ND(0.5)	ND(0.5)	ND(0.5)	ND(25)
M35P356L2202	3507 Hampshire Glen Court	5/5/2015		ND(0.5)	ND(0.5)	0.1 J	ND(0.5)	ND(0.5)	ND(0.5)	ND(0.5)	ND(0.5)	ND(0.5)	ND(25)
M35P356L2202	3507 Hampshire Glen Court	6/2/2015		0.1 J	ND(0.5)	0.2 J	ND(0.5)	ND(0.5)	ND(0.5)	ND(0.5)	ND(0.5)	ND(0.5)	ND(25)
M35P356L2202	3507 Hampshire Glen Court	7/9/2015		ND(0.5)	ND(0.5)	ND(0.5)	ND(0.5)	ND(0.5)	ND(0.5)	ND(0.5)	ND(0.5)	ND(0.5)	ND(25)
M35P356L2202	3507 Hampshire Glen Court	9/15/2015		ND(0.5)	ND(0.5)	ND(0.5)	ND(0.5)	ND(0.5)	ND(0.5)	ND(0.5)	ND(0.5)	ND(0.5)	ND(25)
M35P356L2202	3507 Hampshire Glen Court	10/6/2015		ND(0.5)	ND(0.5)	ND(0.5)	ND(0.5)	ND(0.5)	ND(0.5)	ND(0.5)	ND(0.5)	ND(0.5)	ND(25)
M35P356L2202	3507 Hampshire Glen Court	11/3/2015		ND(0.5)	ND(0.5)	ND(0.5)	ND(0.5)	ND(0.5)	ND(0.5)	ND(0.5)	ND(0.5)	ND(0.5)	ND(25)
M35P356L2202	3507 Hampshire Glen Court	12/8/2015		ND(0.5)	ND(0.5)	ND(0.5)	ND(0.5)	ND(0.5)	ND(0.5)	ND(0.5)	ND(0.5)	ND(0.5)	ND(25)
M35P356L05	3508 Hampshire Glen Court	3/3/2006		ND(0.50)	ND(0.50)	ND(0.50)	ND(0.50)	ND(0.50)	ND(0.50)	ND(0.50)	ND(0.50)	ND(0.50)	ND(5.0)
M35P356L05	3508 Hampshire Glen Court	3/16/2006		ND(0.50)	ND(0.50)	ND(0.50)	ND(0.50)	ND(0.50)	ND(0.50)	ND(0.50)	ND(0.50)	ND(0.50)	ND(5.0)
M35P356L05	3508 Hampshire Glen Court	3/21/2006		ND(0.50)	ND(0.50)	ND(0.50)	ND(0.50)	ND(0.50)	ND(0.50)	ND(0.50)	ND(0.50)	ND(0.50)	ND(5.0)
M35P356L05	3508 Hampshire Glen Court	3/27/2006		ND(0.50)	ND(0.50)	ND(0.50)	ND(0.50)	ND(0.50)	ND(0.50)	ND(0.50)	ND(0.50)	ND(0.50)	ND(5.0)
M35P356L05	3508 Hampshire Glen Court	3/30/2006		ND(0.50)	ND(0.50)	ND(0.50)	ND(0.50)	ND(0.50)	ND(0.50)	ND(0.50)	ND(0.50)	ND(0.50)	ND(5.0)
M35P356L05	3508 Hampshire Glen Court	4/3/2006		ND(0.50)	ND(0.50)	ND(0.50)	ND(0.50)	ND(0.50)	ND(0.50)	ND(0.50)	ND(0.50)	ND(0.50)	ND(5.0)
M35P356L05	3508 Hampshire Glen Court	4/6/2006		ND(0.50)	ND(0.50)	ND(0.50)	ND(0.50)	ND(0.50)	ND(0.50)	ND(0.50)	ND(0.50)	ND(0.50)	ND(5.0)
M35P356L05	3508 Hampshire Glen Court	4/13/2006		ND(0.50)	ND(0.50)	ND(0.50)	ND(0.50)	ND(0.50)	ND(0.50)	ND(0.50)	ND(0.50)	ND(0.50)	ND(5.0)
M35P356L05	3508 Hampshire Glen Court	4/17/2006		ND(0.50)	ND(0.50)	ND(0.50)	ND(0.50)	ND(0.50)	ND(0.50)	ND(0.50)	ND(0.50)	ND(0.50)	ND(5.0)
M35P356L05	3508 Hampshire Glen Court	4/20/2006		ND(0.50)	ND(0.50)	ND(0.50)	ND(0.50)	ND(0.50)	ND(0.50)	ND(0.50)	ND(0.50)	ND(0.50)	ND(5.0)
M35P356L05	3508 Hampshire Glen Court	4/24/2006		ND(0.50)	ND(0.50)	ND(0.50)	ND(0.50)	ND(0.50)	ND(0.50)	ND(0.50)	ND(0.50)	ND(0.50)	ND(5.0)
M35P356L05	3508 Hampshire Glen Court	4/27/2006		ND(0.50)	ND(0.50)	ND(0.50)	ND(0.50)	ND(0.50)	ND(0.50)	ND(0.50)	ND(0.50)	ND(0.50)	ND(5.0)
M35P356L05	3508 Hampshire Glen Court	5/1/2006	PE	ND(0.50)	ND(0.50)	ND(0.50)	ND(0.50)	ND(0.50)	ND(0.50)	ND(0.50)	ND(0.50)	ND(0.50)	ND(5.0)
M35P356L05	3508 Hampshire Glen Court	5/1/2006	PI	ND(0.50)	ND(0.50)	ND(0.50)	ND(0.50)	ND(0.50)	ND(0.50)	ND(0.50)	ND(0.50)	ND(0.50)	ND(5.0)
M35P356L05	3508 Hampshire Glen Court	5/1/2006	PM	ND(0.50)	ND(0.50)	ND(0.50)	ND(0.50)	ND(0.50)	ND(0.50)	ND(0.50)	ND(0.50)	ND(0.50)	ND(5.0)
M35P356L05	3508 Hampshire Glen Court	5/8/2006	PE	ND(0.50)	ND(0.50)	ND(0.50)	ND(0.50)	ND(0.50)	ND(0.50)	ND(0.50)	ND(0.50)	ND(0.50)	ND(5.0)
M35P356L05	3508 Hampshire Glen Court	5/8/2006	PI	ND(0.50)	ND(0.50)	ND(0.50)	ND(0.50)	ND(0.50)	ND(0.50)	ND(0.50)	ND(0.50)	ND(0.50)	ND(5.0)

Table 1 - Historical Private Supply Well Analytical Table

Inactive Exxon Facility #28077
14258 Jarrettsville Pike
Phoenix, Maryland

Map/Parcel/Lot	Address	Sample Date	POET Sample Point	MTBE (µg/L)	Benzene (µg/L)	Toluene (µg/L)	Ethyl-benzene (µg/L)	Total Xylenes (µg/L)	Naph-thalene (µg/L)	DIPE (µg/L)	ETBE (µg/L)	TAME (µg/L)	TBA (µg/L)
M35P356L05	3508 Hampshire Glen Court	5/8/2006	PM	ND(0.50)	ND(0.50)	ND(0.50)	ND(0.50)	ND(0.50)	ND(0.50)	ND(0.50)	ND(0.50)	ND(0.50)	ND(5.0)
M35P356L05	3508 Hampshire Glen Court	5/15/2006	PE	ND(0.50)	ND(0.50)	ND(0.50)	ND(0.50)	ND(0.50)	ND(0.50)	ND(0.50)	ND(0.50)	ND(0.50)	ND(5.0)
M35P356L05	3508 Hampshire Glen Court	5/15/2006	PI	ND(0.50)	ND(0.50)	ND(0.50)	ND(0.50)	ND(0.50)	ND(0.50)	ND(0.50)	ND(0.50)	ND(0.50)	ND(5.0)
M35P356L05	3508 Hampshire Glen Court	5/15/2006	PM	ND(0.50)	ND(0.50)	ND(0.50)	ND(0.50)	ND(0.50)	ND(0.50)	ND(0.50)	ND(0.50)	ND(0.50)	ND(5.0)
M35P356L05	3508 Hampshire Glen Court	5/22/2006	PE	ND(0.50)	ND(0.50)	ND(0.50)	ND(0.50)	ND(0.50)	ND(0.50)	ND(0.50)	ND(0.50)	ND(0.50)	ND(5.0)
M35P356L05	3508 Hampshire Glen Court	5/22/2006	PI	ND(0.50)	ND(0.50)	ND(0.50)	ND(0.50)	ND(0.50)	ND(0.50)	ND(0.50)	ND(0.50)	ND(0.50)	ND(5.0)
M35P356L05	3508 Hampshire Glen Court	5/22/2006	PM	ND(0.50)	ND(0.50)	ND(0.50)	ND(0.50)	ND(0.50)	ND(0.50)	ND(0.50)	ND(0.50)	ND(0.50)	ND(5.0)
M35P356L05	3508 Hampshire Glen Court	5/31/2006	PE	ND(0.50)	ND(0.50)	ND(0.50)	ND(0.50)	ND(0.50)	ND(0.50)	ND(0.50)	ND(0.50)	ND(0.50)	ND(5.0)
M35P356L05	3508 Hampshire Glen Court	5/31/2006	PI	ND(0.50)	ND(0.50)	ND(0.50)	ND(0.50)	ND(0.50)	ND(0.50)	ND(0.50)	ND(0.50)	ND(0.50)	ND(5.0)
M35P356L05	3508 Hampshire Glen Court	5/31/2006	PM	ND(0.50)	ND(0.50)	ND(0.50)	ND(0.50)	ND(0.50)	ND(0.50)	ND(0.50)	ND(0.50)	ND(0.50)	ND(5.0)
M35P356L05	3508 Hampshire Glen Court	6/5/2006	PE	ND(0.50)	ND(0.50)	ND(0.50)	ND(0.50)	ND(0.50)	ND(0.50)	ND(0.50)	ND(0.50)	ND(0.50)	ND(5.0)
M35P356L05	3508 Hampshire Glen Court	6/5/2006	PI	ND(0.50)	ND(0.50)	ND(0.50)	ND(0.50)	ND(0.50)	ND(0.50)	ND(0.50)	ND(0.50)	ND(0.50)	ND(5.0)
M35P356L05	3508 Hampshire Glen Court	6/5/2006	PM	ND(0.50)	ND(0.50)	ND(0.50)	ND(0.50)	ND(0.50)	ND(0.50)	ND(0.50)	ND(0.50)	ND(0.50)	ND(5.0)
M35P356L05	3508 Hampshire Glen Court	6/12/2006	PE	ND(0.50)	ND(0.50)	ND(0.50)	ND(0.50)	ND(0.50)	ND(0.50)	ND(0.50)	ND(0.50)	ND(0.50)	ND(5.0)
M35P356L05	3508 Hampshire Glen Court	6/12/2006	PI	ND(0.50)	ND(0.50)	ND(0.50)	ND(0.50)	ND(0.50)	ND(0.50)	ND(0.50)	ND(0.50)	ND(0.50)	ND(5.0)
M35P356L05	3508 Hampshire Glen Court	6/12/2006	PM	ND(0.50)	ND(0.50)	ND(0.50)	ND(0.50)	ND(0.50)	ND(0.50)	ND(0.50)	ND(0.50)	ND(0.50)	ND(5.0)
M35P356L05	3508 Hampshire Glen Court	6/19/2006	PE	ND(0.50)	ND(0.50)	ND(0.50)	ND(0.50)	ND(0.50)	ND(0.50)	ND(0.50)	ND(0.50)	ND(0.50)	ND(5.0)
M35P356L05	3508 Hampshire Glen Court	6/19/2006	PI	ND(0.50)	ND(0.50)	ND(0.50)	ND(0.50)	ND(0.50)	ND(0.50)	ND(0.50)	ND(0.50)	ND(0.50)	ND(5.0)
M35P356L05	3508 Hampshire Glen Court	6/19/2006	PM	ND(0.50)	ND(0.50)	ND(0.50)	ND(0.50)	ND(0.50)	ND(0.50)	ND(0.50)	ND(0.50)	ND(0.50)	ND(5.0)
M35P356L05	3508 Hampshire Glen Court	6/26/2006	PE	ND(0.50)	ND(0.50)	ND(0.50)	ND(0.50)	ND(0.50)	ND(0.50)	ND(0.50)	ND(0.50)	ND(0.50)	ND(5.0)
M35P356L05	3508 Hampshire Glen Court	6/26/2006	PI	ND(0.50)	ND(0.50)	ND(0.50)	ND(0.50)	ND(0.50)	ND(0.50)	ND(0.50)	ND(0.50)	ND(0.50)	ND(5.0)
M35P356L05	3508 Hampshire Glen Court	6/26/2006	PM	ND(0.50)	ND(0.50)	ND(0.50)	ND(0.50)	ND(0.50)	ND(0.50)	ND(0.50)	ND(0.50)	ND(0.50)	ND(5.0)
M35P356L05	3508 Hampshire Glen Court	7/10/2006	PE	ND(0.50)	ND(0.50)	ND(0.50)	ND(0.50)	ND(0.50)	ND(0.50)	ND(0.50)	ND(0.50)	ND(0.50)	ND(5.0)
M35P356L05	3508 Hampshire Glen Court	7/10/2006	PI	ND(0.50)	ND(0.50)	ND(0.50)	ND(0.50)	ND(0.50)	ND(0.50)	ND(0.50)	ND(0.50)	ND(0.50)	ND(5.0)
M35P356L05	3508 Hampshire Glen Court	7/10/2006	PM	ND(0.50)	ND(0.50)	ND(0.50)	ND(0.50)	ND(0.50)	ND(0.50)	ND(0.50)	ND(0.50)	ND(0.50)	ND(5.0)
M35P356L05	3508 Hampshire Glen Court	7/25/2006	PE	ND(0.50)	ND(0.50)	ND(0.50)	ND(0.50)	ND(0.50)	ND(0.50)	ND(0.50)	ND(0.50)	ND(0.50)	ND(5.0)
M35P356L05	3508 Hampshire Glen Court	7/25/2006	PI	ND(0.50)	ND(0.50)	ND(0.50)	ND(0.50)	ND(0.50)	ND(0.50)	ND(0.50)	ND(0.50)	ND(0.50)	ND(5.0)
M35P356L05	3508 Hampshire Glen Court	7/25/2006	PM	ND(0.50)	ND(0.50)	ND(0.50)	ND(0.50)	ND(0.50)	ND(0.50)	ND(0.50)	ND(0.50)	ND(0.50)	ND(5.0)
M35P356L05	3508 Hampshire Glen Court	8/1/2006	PE	ND(0.50)	ND(0.50)	ND(0.50)	ND(0.50)	ND(0.50)	ND(0.50)	ND(0.50)	ND(0.50)	ND(0.50)	ND(5.0)
M35P356L05	3508 Hampshire Glen Court	8/1/2006	PI	ND(0.50)	ND(0.50)	ND(0.50)	ND(0.50)	ND(0.50)	ND(0.50)	ND(0.50)	ND(0.50)	ND(0.50)	ND(5.0)

Table 1 - Historical Private Supply Well Analytical Table

Inactive Exxon Facility #28077
14258 Jarrettsville Pike
Phoenix, Maryland

Map/Parcel/Lot	Address	Sample Date	POET Sample Point	MTBE (µg/L)	Benzene (µg/L)	Toluene (µg/L)	Ethyl-benzene (µg/L)	Total Xylenes (µg/L)	Naph-thalene (µg/L)	DIPE (µg/L)	ETBE (µg/L)	TAME (µg/L)	TBA (µg/L)
M35P356L05	3508 Hampshire Glen Court	8/1/2006	PM	ND(0.50)	ND(0.50)	ND(0.50)	ND(0.50)	ND(0.50)	ND(0.50)	ND(0.50)	ND(0.50)	ND(0.50)	ND(5.0)
M35P356L05	3508 Hampshire Glen Court	8/8/2006	PE	ND(0.50)	ND(0.50)	ND(0.50)	ND(0.50)	ND(0.50)	ND(0.50)	ND(0.50)	ND(0.50)	ND(0.50)	ND(5.0)
M35P356L05	3508 Hampshire Glen Court	8/8/2006	PI	ND(0.50)	ND(0.50)	ND(0.50)	ND(0.50)	ND(0.50)	ND(0.50)	ND(0.50)	ND(0.50)	ND(0.50)	ND(5.0)
M35P356L05	3508 Hampshire Glen Court	8/8/2006	PM	ND(0.50)	ND(0.50)	ND(0.50)	ND(0.50)	ND(0.50)	ND(0.50)	ND(0.50)	ND(0.50)	ND(0.50)	ND(5.0)
M35P356L05	3508 Hampshire Glen Court	8/15/2006	PE	ND(0.50)	ND(0.50)	ND(0.50)	ND(0.50)	ND(0.50)	ND(0.50)	ND(0.50)	ND(0.50)	ND(0.50)	ND(5.0)
M35P356L05	3508 Hampshire Glen Court	8/15/2006	PI	ND(0.50)	ND(0.50)	ND(0.50)	ND(0.50)	ND(0.50)	ND(0.50)	ND(0.50)	ND(0.50)	ND(0.50)	ND(5.0)
M35P356L05	3508 Hampshire Glen Court	8/15/2006	PM	ND(0.50)	ND(0.50)	ND(0.50)	ND(0.50)	ND(0.50)	ND(0.50)	ND(0.50)	ND(0.50)	ND(0.50)	ND(5.0)
M35P356L05	3508 Hampshire Glen Court	8/22/2006	PE	ND(0.50)	ND(0.50)	ND(0.50)	ND(0.50)	ND(0.50)	ND(0.50)	ND(0.50)	ND(0.50)	ND(0.50)	ND(5.0)
M35P356L05	3508 Hampshire Glen Court	8/22/2006	PI	ND(0.50)	ND(0.50)	ND(0.50)	ND(0.50)	ND(0.50)	ND(0.50)	ND(0.50)	ND(0.50)	ND(0.50)	ND(5.0)
M35P356L05	3508 Hampshire Glen Court	8/22/2006	PM	ND(0.50)	ND(0.50)	ND(0.50)	ND(0.50)	ND(0.50)	ND(0.50)	ND(0.50)	ND(0.50)	ND(0.50)	ND(5.0)
M35P356L05	3508 Hampshire Glen Court	8/29/2006	PE	ND(0.50)	ND(0.50)	ND(0.50)	ND(0.50)	ND(0.50)	ND(0.50)	ND(0.50)	ND(0.50)	ND(0.50)	ND(5.0)
M35P356L05	3508 Hampshire Glen Court	8/29/2006	PI	ND(0.50)	ND(0.50)	ND(0.50)	ND(0.50)	ND(0.50)	ND(0.50)	ND(0.50)	ND(0.50)	ND(0.50)	ND(5.0)
M35P356L05	3508 Hampshire Glen Court	8/29/2006	PM	ND(0.50)	ND(0.50)	ND(0.50)	ND(0.50)	ND(0.50)	ND(0.50)	ND(0.50)	ND(0.50)	ND(0.50)	ND(5.0)
M35P356L05	3508 Hampshire Glen Court	9/5/2006	PE	ND(0.50)	ND(0.50)	ND(0.50)	ND(0.50)	ND(0.50)	ND(0.50)	ND(0.50)	ND(0.50)	ND(0.50)	ND(5.0)
M35P356L05	3508 Hampshire Glen Court	9/5/2006	PI	ND(0.50)	ND(0.50)	ND(0.50)	ND(0.50)	ND(0.50)	ND(0.50)	ND(0.50)	ND(0.50)	ND(0.50)	ND(5.0)
M35P356L05	3508 Hampshire Glen Court	9/5/2006	PM	ND(0.50)	ND(0.50)	ND(0.50)	ND(0.50)	ND(0.50)	ND(0.50)	ND(0.50)	ND(0.50)	ND(0.50)	ND(5.0)
M35P356L05	3508 Hampshire Glen Court	9/12/2006	PE	ND(0.50)	ND(0.50)	ND(0.50)	ND(0.50)	ND(0.50)	ND(0.50)	ND(0.50)	ND(0.50)	ND(0.50)	ND(5.0)
M35P356L05	3508 Hampshire Glen Court	9/12/2006	PI	ND(0.50)	ND(0.50)	ND(0.50)	ND(0.50)	ND(0.50)	ND(0.50)	ND(0.50)	ND(0.50)	ND(0.50)	ND(5.0)
M35P356L05	3508 Hampshire Glen Court	9/12/2006	PM	ND(0.50)	ND(0.50)	ND(0.50)	ND(0.50)	ND(0.50)	ND(0.50)	ND(0.50)	ND(0.50)	ND(0.50)	ND(5.0)
M35P356L05	3508 Hampshire Glen Court	9/19/2006	PE	ND(0.50)	ND(0.50)	ND(0.50)	ND(0.50)	ND(0.50)	ND(0.50)	ND(0.50)	ND(0.50)	ND(0.50)	ND(5.0)
M35P356L05	3508 Hampshire Glen Court	9/19/2006	PI	ND(0.50)	ND(0.50)	ND(0.50)	ND(0.50)	ND(0.50)	ND(0.50)	ND(0.50)	ND(0.50)	ND(0.50)	ND(5.0)
M35P356L05	3508 Hampshire Glen Court	9/19/2006	PM	ND(0.50)	ND(0.50)	ND(0.50)	ND(0.50)	ND(0.50)	ND(0.50)	ND(0.50)	ND(0.50)	ND(0.50)	ND(5.0)
M35P356L05	3508 Hampshire Glen Court	9/26/2006	PE	ND(0.50)	ND(0.50)	ND(0.50)	ND(0.50)	ND(0.50)	ND(0.50)	ND(0.50)	ND(0.50)	ND(0.50)	ND(5.0)
M35P356L05	3508 Hampshire Glen Court	9/26/2006	PI	ND(0.50)	ND(0.50)	ND(0.50)	ND(0.50)	ND(0.50)	ND(0.50)	ND(0.50)	ND(0.50)	ND(0.50)	ND(5.0)
M35P356L05	3508 Hampshire Glen Court	9/26/2006	PM	ND(0.50)	ND(0.50)	ND(0.50)	ND(0.50)	ND(0.50)	ND(0.50)	ND(0.50)	ND(0.50)	ND(0.50)	ND(5.0)
M35P356L05	3508 Hampshire Glen Court	10/3/2006	PE	ND(0.50)	ND(0.50)	ND(0.50)	ND(0.50)	ND(0.50)	ND(0.50)	ND(0.50)	ND(0.50)	ND(0.50)	ND(5.0)
M35P356L05	3508 Hampshire Glen Court	10/3/2006	PI	ND(0.50)	ND(0.50)	ND(0.50)	ND(0.50)	ND(0.50)	ND(0.50)	ND(0.50)	ND(0.50)	ND(0.50)	ND(5.0)
M35P356L05	3508 Hampshire Glen Court	10/3/2006	PM	ND(0.50)	ND(0.50)	ND(0.50)	ND(0.50)	ND(0.50)	ND(0.50)	ND(0.50)	ND(0.50)	ND(0.50)	ND(5.0)
M35P356L05	3508 Hampshire Glen Court	10/10/2006	PE	ND(0.50)	ND(0.50)	ND(0.50)	ND(0.50)	ND(0.50)	ND(0.50)	ND(0.50)	ND(0.50)	ND(0.50)	ND(5.0)
M35P356L05	3508 Hampshire Glen Court	10/10/2006	PI	ND(0.50)	ND(0.50)	ND(0.50)	ND(0.50)	ND(0.50)	ND(0.50)	ND(0.50)	ND(0.50)	ND(0.50)	ND(5.0)

Table 1 - Historical Private Supply Well Analytical Table

Inactive Exxon Facility #28077
14258 Jarrettsville Pike
Phoenix, Maryland

Map/Parcel/Lot	Address	Sample Date	POET Sample Point	MTBE (µg/L)	Benzene (µg/L)	Toluene (µg/L)	Ethyl-benzene (µg/L)	Total Xylenes (µg/L)	Naph-thalene (µg/L)	DIPE (µg/L)	ETBE (µg/L)	TAME (µg/L)	TBA (µg/L)
M35P356L05	3508 Hampshire Glen Court	10/10/2006	PM	ND(0.50)	ND(0.50)	ND(0.50)	ND(0.50)	ND(0.50)	ND(0.50)	ND(0.50)	ND(0.50)	ND(0.50)	ND(5.0)
M35P356L05	3508 Hampshire Glen Court	10/17/2006	PE	ND(0.50)	ND(0.50)	ND(0.50)	ND(0.50)	ND(0.50)	ND(0.50)	ND(0.50)	ND(0.50)	ND(0.50)	ND(5.0)
M35P356L05	3508 Hampshire Glen Court	10/17/2006	PI	ND(0.50)	ND(0.50)	ND(0.50)	ND(0.50)	ND(0.50)	ND(0.50)	ND(0.50)	ND(0.50)	ND(0.50)	ND(5.0)
M35P356L05	3508 Hampshire Glen Court	10/17/2006	PM	ND(0.50)	ND(0.50)	ND(0.50)	ND(0.50)	ND(0.50)	ND(0.50)	ND(0.50)	ND(0.50)	ND(0.50)	ND(5.0)
M35P356L05	3508 Hampshire Glen Court	10/24/2006	PE	ND(0.50)	ND(0.50)	ND(0.50)	ND(0.50)	ND(0.50)	ND(0.50)	ND(0.50)	ND(0.50)	ND(0.50)	ND(5.0)
M35P356L05	3508 Hampshire Glen Court	10/24/2006	PI	ND(0.50)	ND(0.50)	ND(0.50)	ND(0.50)	ND(0.50)	ND(0.50)	ND(0.50)	ND(0.50)	ND(0.50)	ND(5.0)
M35P356L05	3508 Hampshire Glen Court	10/24/2006	PM	ND(0.50)	ND(0.50)	ND(0.50)	ND(0.50)	ND(0.50)	ND(0.50)	ND(0.50)	ND(0.50)	ND(0.50)	ND(5.0)
M35P356L05	3508 Hampshire Glen Court	10/31/2006	PE	ND(0.50)	ND(0.50)	ND(0.50)	ND(0.50)	ND(0.50)	ND(0.50)	ND(0.50)	ND(0.50)	ND(0.50)	ND(5.0)
M35P356L05	3508 Hampshire Glen Court	10/31/2006	PI	ND(0.50)	ND(0.50)	ND(0.50)	ND(0.50)	ND(0.50)	ND(0.50)	ND(0.50)	ND(0.50)	ND(0.50)	ND(5.0)
M35P356L05	3508 Hampshire Glen Court	10/31/2006	PM	ND(0.50)	ND(0.50)	ND(0.50)	ND(0.50)	ND(0.50)	ND(0.50)	ND(0.50)	ND(0.50)	ND(0.50)	ND(5.0)
M35P356L05	3508 Hampshire Glen Court	11/7/2006	PE	ND(0.50)	ND(0.50)	ND(0.50)	ND(0.50)	ND(0.50)	ND(0.50)	ND(0.50)	ND(0.50)	ND(0.50)	ND(5.0)
M35P356L05	3508 Hampshire Glen Court	11/7/2006	PI	ND(0.50)	ND(0.50)	ND(0.50)	ND(0.50)	ND(0.50)	ND(0.50)	ND(0.50)	ND(0.50)	ND(0.50)	ND(5.0)
M35P356L05	3508 Hampshire Glen Court	11/7/2006	PM	ND(0.50)	ND(0.50)	ND(0.50)	ND(0.50)	ND(0.50)	ND(0.50)	ND(0.50)	ND(0.50)	ND(0.50)	ND(5.0)
M35P356L05	3508 Hampshire Glen Court	11/14/2006	PE	ND(0.50)	ND(0.50)	ND(0.50)	ND(0.50)	ND(0.50)	ND(0.50)	ND(0.50)	ND(0.50)	ND(0.50)	ND(5.0)
M35P356L05	3508 Hampshire Glen Court	11/14/2006	PI	ND(0.50)	ND(0.50)	ND(0.50)	ND(0.50)	ND(0.50)	ND(0.50)	ND(0.50)	ND(0.50)	ND(0.50)	ND(5.0)
M35P356L05	3508 Hampshire Glen Court	11/14/2006	PM	ND(0.50)	ND(0.50)	ND(0.50)	ND(0.50)	ND(0.50)	ND(0.50)	ND(0.50)	ND(0.50)	ND(0.50)	ND(5.0)
M35P356L05	3508 Hampshire Glen Court	11/21/2006	PE	ND(0.50)	ND(0.50)	ND(0.50)	ND(0.50)	ND(0.50)	ND(0.50)	ND(0.50)	ND(0.50)	ND(0.50)	ND(5.0)
M35P356L05	3508 Hampshire Glen Court	11/21/2006	PI	ND(0.50)	ND(0.50)	ND(0.50)	ND(0.50)	ND(0.50)	ND(0.50)	ND(0.50)	ND(0.50)	ND(0.50)	ND(5.0)
M35P356L05	3508 Hampshire Glen Court	11/21/2006	PM	ND(0.50)	ND(0.50)	ND(0.50)	ND(0.50)	ND(0.50)	ND(0.50)	ND(0.50)	ND(0.50)	ND(0.50)	ND(5.0)
M35P356L05	3508 Hampshire Glen Court	11/28/2006	PE	ND(0.50)	ND(0.50)	ND(0.50)	ND(0.50)	ND(0.50)	ND(0.50)	ND(0.50)	ND(0.50)	ND(0.50)	ND(5.0)
M35P356L05	3508 Hampshire Glen Court	11/28/2006	PI	ND(0.50)	ND(0.50)	ND(0.50)	ND(0.50)	ND(0.50)	ND(0.50)	ND(0.50)	ND(0.50)	ND(0.50)	ND(5.0)
M35P356L05	3508 Hampshire Glen Court	11/28/2006	PM	ND(0.50)	ND(0.50)	ND(0.50)	ND(0.50)	ND(0.50)	ND(0.50)	ND(0.50)	ND(0.50)	ND(0.50)	ND(5.0)
M35P356L05	3508 Hampshire Glen Court	12/12/2006	PE	ND(0.50)	ND(0.50)	ND(0.50)	ND(0.50)	ND(0.50)	ND(0.50)	ND(0.50)	ND(0.50)	ND(0.50)	ND(5.0)
M35P356L05	3508 Hampshire Glen Court	12/12/2006	PI	ND(0.50)	ND(0.50)	ND(0.50)	ND(0.50)	ND(0.50)	ND(0.50)	ND(0.50)	ND(0.50)	ND(0.50)	ND(5.0)
M35P356L05	3508 Hampshire Glen Court	12/12/2006	PM	ND(0.50)	ND(0.50)	ND(0.50)	ND(0.50)	ND(0.50)	ND(0.50)	ND(0.50)	ND(0.50)	ND(0.50)	ND(5.0)
M35P356L05	3508 Hampshire Glen Court	1/9/2007	PE	ND(0.50)	ND(0.50)	ND(0.50)	ND(0.50)	ND(0.50)	ND(0.50)	ND(0.50)	ND(0.50)	ND(0.50)	ND(5.0)
M35P356L05	3508 Hampshire Glen Court	1/9/2007	PI	ND(0.50)	ND(0.50)	ND(0.50)	ND(0.50)	ND(0.50)	ND(0.50)	ND(0.50)	ND(0.50)	ND(0.50)	ND(5.0)
M35P356L05	3508 Hampshire Glen Court	1/9/2007	PM	ND(0.50)	ND(0.50)	ND(0.50)	ND(0.50)	ND(0.50)	ND(0.50)	ND(0.50)	ND(0.50)	ND(0.50)	ND(5.0)
M35P356L05	3508 Hampshire Glen Court	1/23/2007	PE	ND(0.50)	ND(0.50)	ND(0.50)	ND(0.50)	ND(0.50)	ND(0.50)	ND(0.50)	ND(0.50)	ND(0.50)	ND(5.0)
M35P356L05	3508 Hampshire Glen Court	1/23/2007	PI	ND(0.50)	ND(0.50)	ND(0.50)	ND(0.50)	ND(0.50)	ND(0.50)	ND(0.50)	ND(0.50)	ND(0.50)	ND(5.0)

Table 1 - Historical Private Supply Well Analytical Table

Inactive Exxon Facility #28077
14258 Jarrettsville Pike
Phoenix, Maryland

Map/Parcel/Lot	Address	Sample Date	POET Sample Point	MTBE (µg/L)	Benzene (µg/L)	Toluene (µg/L)	Ethyl-benzene (µg/L)	Total Xylenes (µg/L)	Naph-thalene (µg/L)	DIPE (µg/L)	ETBE (µg/L)	TAME (µg/L)	TBA (µg/L)
M35P356L05	3508 Hampshire Glen Court	1/23/2007	PM	ND(0.50)	ND(0.50)	ND(0.50)	ND(0.50)	ND(0.50)	ND(0.50)	ND(0.50)	ND(0.50)	ND(0.50)	ND(5.0)
M35P356L05	3508 Hampshire Glen Court	2/20/2007	PE	ND(0.50)	ND(0.50)	ND(0.50)	ND(0.50)	ND(0.50)	ND(0.50)	ND(0.50)	ND(0.50)	ND(0.50)	ND(5.0)
M35P356L05	3508 Hampshire Glen Court	2/20/2007	PI	ND(0.50)	ND(0.50)	ND(0.50)	ND(0.50)	ND(0.50)	ND(0.50)	ND(0.50)	ND(0.50)	ND(0.50)	ND(5.0)
M35P356L05	3508 Hampshire Glen Court	2/20/2007	PM	ND(0.50)	ND(0.50)	ND(0.50)	ND(0.50)	ND(0.50)	ND(0.50)	ND(0.50)	ND(0.50)	ND(0.50)	ND(5.0)
M35P356L05	3508 Hampshire Glen Court	3/6/2007	PE	ND(0.50)	ND(0.50)	ND(0.50)	ND(0.50)	ND(0.50)	ND(0.50)	ND(0.50)	ND(0.50)	ND(0.50)	ND(5.0)
M35P356L05	3508 Hampshire Glen Court	3/6/2007	PI	ND(0.50)	ND(0.50)	ND(0.50)	ND(0.50)	ND(0.50)	ND(0.50)	ND(0.50)	ND(0.50)	ND(0.50)	ND(5.0)
M35P356L05	3508 Hampshire Glen Court	3/6/2007	PM	ND(0.50)	ND(0.50)	ND(0.50)	ND(0.50)	ND(0.50)	ND(0.50)	ND(0.50)	ND(0.50)	ND(0.50)	ND(5.0)
M35P356L05	3508 Hampshire Glen Court	3/20/2007	PE	ND(0.50)	ND(0.50)	ND(0.50)	ND(0.50)	ND(0.50)	ND(0.50)	ND(0.50)	ND(0.50)	ND(0.50)	ND(5.0)
M35P356L05	3508 Hampshire Glen Court	3/20/2007	PI	ND(0.50)	ND(0.50)	ND(0.50)	ND(0.50)	ND(0.50)	ND(0.50)	ND(0.50)	ND(0.50)	ND(0.50)	ND(5.0)
M35P356L05	3508 Hampshire Glen Court	3/20/2007	PM	ND(0.50)	ND(0.50)	ND(0.50)	ND(0.50)	ND(0.50)	ND(0.50)	ND(0.50)	ND(0.50)	ND(0.50)	ND(5.0)
M35P356L05	3508 Hampshire Glen Court	4/3/2007	PE	ND(0.50)	ND(0.50)	ND(0.50)	ND(0.50)	ND(0.50)	ND(0.50)	ND(0.50)	ND(0.50)	ND(0.50)	ND(5.0)
M35P356L05	3508 Hampshire Glen Court	4/3/2007	PI	ND(0.50)	ND(0.50)	ND(0.50)	ND(0.50)	ND(0.50)	ND(0.50)	ND(0.50)	ND(0.50)	ND(0.50)	ND(5.0)
M35P356L05	3508 Hampshire Glen Court	4/3/2007	PM	ND(0.50)	ND(0.50)	ND(0.50)	ND(0.50)	ND(0.50)	ND(0.50)	ND(0.50)	ND(0.50)	ND(0.50)	ND(5.0)
M35P356L05	3508 Hampshire Glen Court	4/17/2007	PE	ND(0.50)	ND(0.50)	ND(0.50)	ND(0.50)	ND(0.50)	ND(0.50)	ND(0.50)	ND(0.50)	ND(0.50)	ND(5.0)
M35P356L05	3508 Hampshire Glen Court	4/17/2007	PI	ND(0.50)	ND(0.50)	ND(0.50)	ND(0.50)	ND(0.50)	ND(0.50)	ND(0.50)	ND(0.50)	ND(0.50)	ND(5.0)
M35P356L05	3508 Hampshire Glen Court	4/17/2007	PM	ND(0.50)	ND(0.50)	ND(0.50)	ND(0.50)	ND(0.50)	ND(0.50)	ND(0.50)	ND(0.50)	ND(0.50)	ND(5.0)
M35P356L05	3508 Hampshire Glen Court	5/1/2007	PE	ND(0.50)	ND(0.50)	ND(0.50)	ND(0.50)	ND(0.50)	ND(0.50)	ND(0.50)	ND(0.50)	ND(0.50)	ND(5.0)
M35P356L05	3508 Hampshire Glen Court	5/1/2007	PI	ND(0.50)	ND(0.50)	ND(0.50)	ND(0.50)	ND(0.50)	ND(0.50)	ND(0.50)	ND(0.50)	ND(0.50)	ND(5.0)
M35P356L05	3508 Hampshire Glen Court	5/1/2007	PM	ND(0.50)	ND(0.50)	ND(0.50)	ND(0.50)	ND(0.50)	ND(0.50)	ND(0.50)	ND(0.50)	ND(0.50)	ND(5.0)
M35P356L05	3508 Hampshire Glen Court	5/15/2007	PE	ND(0.50)	ND(0.50)	ND(0.50)	ND(0.50)	ND(0.50)	ND(0.50)	ND(0.50)	ND(0.50)	ND(0.50)	ND(5.0)
M35P356L05	3508 Hampshire Glen Court	5/15/2007	PI	ND(0.50)	ND(0.50)	ND(0.50)	ND(0.50)	ND(0.50)	ND(0.50)	ND(0.50)	ND(0.50)	ND(0.50)	ND(5.0)
M35P356L05	3508 Hampshire Glen Court	5/15/2007	PM	ND(0.50)	ND(0.50)	ND(0.50)	ND(0.50)	ND(0.50)	ND(0.50)	ND(0.50)	ND(0.50)	ND(0.50)	ND(5.0)
M35P356L05	3508 Hampshire Glen Court	5/29/2007	PE	ND(0.50)	ND(0.50)	ND(0.50)	ND(0.50)	ND(0.50)	ND(0.50)	ND(0.50)	ND(0.50)	ND(0.50)	ND(5.0)
M35P356L05	3508 Hampshire Glen Court	5/29/2007	PI	ND(0.50)	ND(0.50)	ND(0.50)	ND(0.50)	ND(0.50)	ND(0.50)	ND(0.50)	ND(0.50)	ND(0.50)	ND(5.0)
M35P356L05	3508 Hampshire Glen Court	5/29/2007	PM	ND(0.50)	ND(0.50)	ND(0.50)	ND(0.50)	ND(0.50)	ND(0.50)	ND(0.50)	ND(0.50)	ND(0.50)	ND(5.0)
M35P356L05	3508 Hampshire Glen Court	6/12/2007	PE	ND(0.50)	ND(0.50)	ND(0.50)	ND(0.50)	ND(0.50)	ND(0.50)	ND(0.50)	ND(0.50)	ND(0.50)	ND(5.0)
M35P356L05	3508 Hampshire Glen Court	6/12/2007	PI	ND(0.50)	ND(0.50)	ND(0.50)	ND(0.50)	ND(0.50)	ND(0.50)	ND(0.50)	ND(0.50)	ND(0.50)	ND(5.0)
M35P356L05	3508 Hampshire Glen Court	6/12/2007	PM	ND(0.50)	ND(0.50)	ND(0.50)	ND(0.50)	ND(0.50)	ND(0.50)	ND(0.50)	ND(0.50)	ND(0.50)	ND(5.0)
M35P356L05	3508 Hampshire Glen Court	6/26/2007	PE	ND(0.50)	ND(0.50)	ND(0.50)	ND(0.50)	ND(0.50)	ND(0.50)	ND(0.50)	ND(0.50)	ND(0.50)	ND(5.0)
M35P356L05	3508 Hampshire Glen Court	6/26/2007	PI	ND(0.50)	ND(0.50)	ND(0.50)	ND(0.50)	ND(0.50)	ND(0.50)	ND(0.50)	ND(0.50)	ND(0.50)	ND(5.0)

Table 1 - Historical Private Supply Well Analytical Table

Inactive Exxon Facility #28077
14258 Jarrettsville Pike
Phoenix, Maryland

Map/Parcel/Lot	Address	Sample Date	POET Sample Point	MTBE (µg/L)	Benzene (µg/L)	Toluene (µg/L)	Ethyl-benzene (µg/L)	Total Xylenes (µg/L)	Naph-thalene (µg/L)	DIPE (µg/L)	ETBE (µg/L)	TAME (µg/L)	TBA (µg/L)
M35P356L05	3508 Hampshire Glen Court	6/26/2007	PM	ND(0.50)	ND(0.50)	ND(0.50)	ND(0.50)	ND(0.50)	ND(0.50)	ND(0.50)	ND(0.50)	ND(0.50)	ND(5.0)
M35P356L05	3508 Hampshire Glen Court	7/10/2007	PE	ND(0.50)	ND(0.50)	ND(0.50)	ND(0.50)	ND(0.50)	ND(0.50)	ND(0.50)	ND(0.50)	ND(0.50)	ND(5.0)
M35P356L05	3508 Hampshire Glen Court	7/10/2007	PI	ND(0.50)	ND(0.50)	ND(0.50)	ND(0.50)	ND(0.50)	ND(0.50)	ND(0.50)	ND(0.50)	ND(0.50)	ND(5.0)
M35P356L05	3508 Hampshire Glen Court	7/10/2007	PM	ND(0.50)	ND(0.50)	ND(0.50)	ND(0.50)	ND(0.50)	ND(0.50)	ND(0.50)	ND(0.50)	ND(0.50)	ND(5.0)
M35P356L05	3508 Hampshire Glen Court	7/24/2007	PE	ND(0.50)	ND(0.50)	ND(0.50)	ND(0.50)	ND(0.50)	ND(0.50)	ND(0.50)	ND(0.50)	ND(0.50)	ND(5.0)
M35P356L05	3508 Hampshire Glen Court	7/24/2007	PI	ND(0.50)	ND(0.50)	ND(0.50)	ND(0.50)	ND(0.50)	ND(0.50)	ND(0.50)	ND(0.50)	ND(0.50)	ND(5.0)
M35P356L05	3508 Hampshire Glen Court	7/24/2007	PM	ND(0.50)	ND(0.50)	ND(0.50)	ND(0.50)	ND(0.50)	ND(0.50)	ND(0.50)	ND(0.50)	ND(0.50)	ND(5.0)
M35P356L05	3508 Hampshire Glen Court	8/7/2007	PE	ND(0.50)	ND(0.50)	ND(0.50)	ND(0.50)	ND(0.50)	ND(0.50)	ND(0.50)	ND(0.50)	ND(0.50)	ND(5.0)
M35P356L05	3508 Hampshire Glen Court	8/7/2007	PI	ND(0.50)	ND(0.50)	ND(0.50)	ND(0.50)	ND(0.50)	ND(0.50)	ND(0.50)	ND(0.50)	ND(0.50)	ND(5.0)
M35P356L05	3508 Hampshire Glen Court	8/7/2007	PM	ND(0.50)	ND(0.50)	ND(0.50)	ND(0.50)	ND(0.50)	ND(0.50)	ND(0.50)	ND(0.50)	ND(0.50)	ND(5.0)
M35P356L05	3508 Hampshire Glen Court	8/21/2007	PE	ND(0.50)	ND(0.50)	ND(0.50)	ND(0.50)	ND(0.50)	ND(0.50)	ND(0.50)	ND(0.50)	ND(0.50)	ND(5.0)
M35P356L05	3508 Hampshire Glen Court	8/21/2007	PI	ND(0.50)	ND(0.50)	ND(0.50)	ND(0.50)	ND(0.50)	ND(0.50)	ND(0.50)	ND(0.50)	ND(0.50)	ND(5.0)
M35P356L05	3508 Hampshire Glen Court	8/21/2007	PM	ND(0.50)	ND(0.50)	ND(0.50)	ND(0.50)	ND(0.50)	ND(0.50)	ND(0.50)	ND(0.50)	ND(0.50)	ND(5.0)
M35P356L05	3508 Hampshire Glen Court	9/4/2007	PE	ND(0.50)	ND(0.50)	ND(0.50)	ND(0.50)	ND(0.50)	ND(0.50)	ND(0.50)	ND(0.50)	ND(0.50)	ND(5.0)
M35P356L05	3508 Hampshire Glen Court	9/4/2007	PI	ND(0.50)	ND(0.50)	ND(0.50)	ND(0.50)	ND(0.50)	ND(0.50)	ND(0.50)	ND(0.50)	ND(0.50)	ND(5.0)
M35P356L05	3508 Hampshire Glen Court	9/4/2007	PM	ND(0.50)	ND(0.50)	ND(0.50)	ND(0.50)	ND(0.50)	ND(0.50)	ND(0.50)	ND(0.50)	ND(0.50)	ND(5.0)
M35P356L05	3508 Hampshire Glen Court	9/18/2007	PE	ND(0.50)	ND(0.50)	ND(0.50)	ND(0.50)	ND(0.50)	ND(0.50)	ND(0.50)	ND(0.50)	ND(0.50)	ND(5.0)
M35P356L05	3508 Hampshire Glen Court	9/18/2007	PI	ND(0.50)	ND(0.50)	ND(0.50)	ND(0.50)	ND(0.50)	ND(0.50)	ND(0.50)	ND(0.50)	ND(0.50)	ND(5.0)
M35P356L05	3508 Hampshire Glen Court	9/18/2007	PM	ND(0.50)	ND(0.50)	ND(0.50)	ND(0.50)	ND(0.50)	ND(0.50)	ND(0.50)	ND(0.50)	ND(0.50)	ND(5.0)
M35P356L05	3508 Hampshire Glen Court	10/30/2007	PE	ND(0.50)	ND(0.50)	ND(0.50)	ND(0.50)	ND(0.50)	ND(0.50)	ND(0.50)	ND(0.50)	ND(0.50)	ND(5.0)
M35P356L05	3508 Hampshire Glen Court	10/30/2007	PI	ND(0.50)	ND(0.50)	ND(0.50)	ND(0.50)	ND(0.50)	ND(0.50)	ND(0.50)	ND(0.50)	ND(0.50)	ND(5.0)
M35P356L05	3508 Hampshire Glen Court	10/30/2007	PM	ND(0.50)	ND(0.50)	ND(0.50)	ND(0.50)	ND(0.50)	ND(0.50)	ND(0.50)	ND(0.50)	ND(0.50)	ND(5.0)
M35P356L05	3508 Hampshire Glen Court	11/13/2007	PE	ND(0.50)	ND(0.50)	ND(0.50)	ND(0.50)	ND(0.50)	ND(0.50)	ND(0.50)	ND(0.50)	ND(0.50)	ND(5.0)
M35P356L05	3508 Hampshire Glen Court	11/13/2007	PI	ND(0.50)	ND(0.50)	ND(0.50)	ND(0.50)	ND(0.50)	ND(0.50)	ND(0.50)	ND(0.50)	ND(0.50)	ND(5.0)
M35P356L05	3508 Hampshire Glen Court	11/13/2007	PM	ND(0.50)	ND(0.50)	ND(0.50)	ND(0.50)	ND(0.50)	ND(0.50)	ND(0.50)	ND(0.50)	ND(0.50)	ND(5.0)
M35P356L05	3508 Hampshire Glen Court	11/27/2007	PE	ND(0.50)	ND(0.50)	ND(0.50)	ND(0.50)	ND(0.50)	ND(0.50)	ND(0.50)	ND(0.50)	ND(0.50)	ND(5.0)
M35P356L05	3508 Hampshire Glen Court	11/27/2007	PI	ND(0.50)	ND(0.50)	ND(0.50)	ND(0.50)	ND(0.50)	ND(0.50)	ND(0.50)	ND(0.50)	ND(0.50)	ND(5.0)
M35P356L05	3508 Hampshire Glen Court	11/27/2007	PM	ND(0.50)	ND(0.50)	ND(0.50)	ND(0.50)	ND(0.50)	ND(0.50)	ND(0.50)	ND(0.50)	ND(0.50)	ND(5.0)
M35P356L05	3508 Hampshire Glen Court	12/12/2007	PE	ND(0.50)	ND(0.50)	ND(0.50)	ND(0.50)	ND(0.50)	ND(0.50)	ND(0.50)	ND(0.50)	ND(0.50)	ND(5.0)
M35P356L05	3508 Hampshire Glen Court	12/12/2007	PI	ND(0.50)	ND(0.50)	ND(0.50)	ND(0.50)	ND(0.50)	ND(0.50)	ND(0.50)	ND(0.50)	ND(0.50)	ND(5.0)

Table 1 - Historical Private Supply Well Analytical Table

Inactive Exxon Facility #28077
14258 Jarrettsville Pike
Phoenix, Maryland

Map/Parcel/Lot	Address	Sample Date	POET Sample Point	MTBE (µg/L)	Benzene (µg/L)	Toluene (µg/L)	Ethyl-benzene (µg/L)	Total Xylenes (µg/L)	Naph-thalene (µg/L)	DIPE (µg/L)	ETBE (µg/L)	TAME (µg/L)	TBA (µg/L)
M35P356L05	3508 Hampshire Glen Court	12/12/2007	PM	ND(0.50)	ND(0.50)	ND(0.50)	ND(0.50)	ND(0.50)	ND(0.50)	ND(0.50)	ND(0.50)	ND(0.50)	ND(5.0)
M35P356L05	3508 Hampshire Glen Court	1/8/2008	PE	ND(0.50)	ND(0.50)	ND(0.50)	ND(0.50)	ND(0.50)	ND(0.50)	ND(0.50)	ND(0.50)	ND(0.50)	ND(5.0)
M35P356L05	3508 Hampshire Glen Court	1/8/2008	PI	ND(0.50)	ND(0.50)	ND(0.50)	ND(0.50)	ND(0.50)	ND(0.50)	ND(0.50)	ND(0.50)	ND(0.50)	ND(5.0)
M35P356L05	3508 Hampshire Glen Court	1/8/2008	PM	ND(0.50)	ND(0.50)	ND(0.50)	ND(0.50)	ND(0.50)	ND(0.50)	ND(0.50)	ND(0.50)	ND(0.50)	ND(5.0)
M35P356L05	3508 Hampshire Glen Court	2/5/2008	PE	ND(0.50)	ND(0.50)	ND(0.50)	ND(0.50)	ND(0.50)	ND(0.50)	ND(0.50)	ND(0.50)	ND(0.50)	ND(5.0)
M35P356L05	3508 Hampshire Glen Court	2/5/2008	PI	ND(0.50)	ND(0.50)	ND(0.50)	ND(0.50)	ND(0.50)	ND(0.50)	ND(0.50)	ND(0.50)	ND(0.50)	ND(5.0)
M35P356L05	3508 Hampshire Glen Court	2/5/2008	PM	ND(0.50)	ND(0.50)	ND(0.50)	ND(0.50)	ND(0.50)	ND(0.50)	ND(0.50)	ND(0.50)	ND(0.50)	ND(5.0)
M35P356L05	3508 Hampshire Glen Court	3/4/2008	PE	ND(0.50)	ND(0.50)	ND(0.50)	ND(0.50)	ND(0.50)	ND(0.50)	ND(0.50)	ND(0.50)	ND(0.50)	ND(5.0)
M35P356L05	3508 Hampshire Glen Court	3/4/2008	PI	ND(0.50)	ND(0.50)	ND(0.50)	ND(0.50)	ND(0.50)	ND(0.50)	ND(0.50)	ND(0.50)	ND(0.50)	ND(5.0)
M35P356L05	3508 Hampshire Glen Court	3/4/2008	PM	ND(0.50)	ND(0.50)	ND(0.50)	ND(0.50)	ND(0.50)	ND(0.50)	ND(0.50)	ND(0.50)	ND(0.50)	ND(5.0)
M35P356L05	3508 Hampshire Glen Court	4/8/2008	PE	ND(0.50)	ND(0.50)	ND(0.50)	ND(0.50)	ND(0.50)	ND(0.50)	ND(0.50)	ND(0.50)	ND(0.50)	ND(5.0)
M35P356L05	3508 Hampshire Glen Court	4/8/2008	PI	ND(0.50)	ND(0.50)	ND(0.50)	ND(0.50)	ND(0.50)	ND(0.50)	ND(0.50)	ND(0.50)	ND(0.50)	ND(5.0)
M35P356L05	3508 Hampshire Glen Court	4/8/2008	PM	ND(0.50)	ND(0.50)	ND(0.50)	ND(0.50)	ND(0.50)	ND(0.50)	ND(0.50)	ND(0.50)	ND(0.50)	ND(5.0)
M35P356L05	3508 Hampshire Glen Court	5/7/2008	PE	ND(0.50)	ND(0.50)	ND(0.50)	ND(0.50)	ND(0.50)	ND(0.50)	ND(0.50)	ND(0.50)	ND(0.50)	ND(5.0)
M35P356L05	3508 Hampshire Glen Court	5/7/2008	PI	ND(0.50)	ND(0.50)	ND(0.50)	ND(0.50)	ND(0.50)	ND(0.50)	ND(0.50)	ND(0.50)	ND(0.50)	ND(5.0)
M35P356L05	3508 Hampshire Glen Court	5/7/2008	PM	ND(0.50)	ND(0.50)	ND(0.50)	ND(0.50)	ND(0.50)	ND(0.50)	ND(0.50)	ND(0.50)	ND(0.50)	ND(5.0)
M35P356L05	3508 Hampshire Glen Court	6/3/2008	PE	ND(0.50)	ND(0.50)	ND(0.50)	ND(0.50)	ND(0.50)	ND(0.50)	ND(0.50)	ND(0.50)	ND(0.50)	ND(5.0)
M35P356L05	3508 Hampshire Glen Court	6/3/2008	PI	ND(0.50)	ND(0.50)	ND(0.50)	ND(0.50)	ND(0.50)	ND(0.50)	ND(0.50)	ND(0.50)	ND(0.50)	ND(5.0)
M35P356L05	3508 Hampshire Glen Court	6/3/2008	PM	ND(0.50)	ND(0.50)	ND(0.50)	ND(0.50)	ND(0.50)	ND(0.50)	ND(0.50)	ND(0.50)	ND(0.50)	ND(5.0)
M35P356L05	3508 Hampshire Glen Court	7/8/2008	PE	ND(0.50)	ND(0.50)	ND(0.50)	ND(0.50)	ND(0.50)	ND(0.50)	ND(0.50)	ND(0.50)	ND(0.50)	ND(5.0)
M35P356L05	3508 Hampshire Glen Court	7/8/2008	PI	ND(0.50)	ND(0.50)	ND(0.50)	ND(0.50)	ND(0.50)	ND(0.50)	ND(0.50)	ND(0.50)	ND(0.50)	ND(5.0)
M35P356L05	3508 Hampshire Glen Court	7/8/2008	PM	ND(0.50)	ND(0.50)	ND(0.50)	ND(0.50)	ND(0.50)	ND(0.50)	ND(0.50)	ND(0.50)	ND(0.50)	ND(5.0)
M35P356L05	3508 Hampshire Glen Court	8/5/2008	PE	ND(0.50)	ND(0.50)	ND(0.50)	ND(0.50)	ND(0.50)	ND(0.50)	ND(0.50)	ND(0.50)	ND(0.50)	ND(5.0)
M35P356L05	3508 Hampshire Glen Court	8/5/2008	PI	ND(0.50)	ND(0.50)	ND(0.50)	ND(0.50)	ND(0.50)	ND(0.50)	ND(0.50)	ND(0.50)	ND(0.50)	ND(5.0)
M35P356L05	3508 Hampshire Glen Court	8/5/2008	PM	ND(0.50)	ND(0.50)	ND(0.50)	ND(0.50)	ND(0.50)	ND(0.50)	ND(0.50)	ND(0.50)	ND(0.50)	ND(5.0)
M35P356L05	3508 Hampshire Glen Court	9/9/2008	PE	ND(0.50)	ND(0.50)	ND(0.50)	ND(0.50)	ND(0.50)	ND(0.50)	ND(0.50)	ND(0.50)	ND(0.50)	ND(5.0)
M35P356L05	3508 Hampshire Glen Court	9/9/2008	PI	ND(0.50)	ND(0.50)	ND(0.50)	ND(0.50)	ND(0.50)	ND(0.50)	ND(0.50)	ND(0.50)	ND(0.50)	ND(5.0)
M35P356L05	3508 Hampshire Glen Court	9/9/2008	PM	ND(0.50)	ND(0.50)	ND(0.50)	ND(0.50)	ND(0.50)	ND(0.50)	ND(0.50)	ND(0.50)	ND(0.50)	ND(5.0)
M35P356L05	3508 Hampshire Glen Court	10/8/2008	PI	ND(0.50)	ND(0.50)	ND(0.50)	ND(0.50)	ND(0.50)	ND(0.50)	ND(0.50)	ND(0.50)	ND(0.50)	ND(5.0)
M35P356L05	3508 Hampshire Glen Court	11/4/2008	PE	ND(0.50)	ND(0.50)	ND(0.50)	ND(0.50)	ND(0.50)	ND(0.50)	ND(0.50)	ND(0.50)	ND(0.50)	ND(5.0)

Table 1 - Historical Private Supply Well Analytical Table

Inactive Exxon Facility #28077
14258 Jarrettsville Pike
Phoenix, Maryland

Map/Parcel/Lot	Address	Sample Date	POET Sample Point	MTBE (µg/L)	Benzene (µg/L)	Toluene (µg/L)	Ethyl-benzene (µg/L)	Total Xylenes (µg/L)	Naph-thalene (µg/L)	DIPE (µg/L)	ETBE (µg/L)	TAME (µg/L)	TBA (µg/L)
M35P356L05	3508 Hampshire Glen Court	11/4/2008	PI	ND(0.50)	ND(0.50)	ND(0.50)	ND(0.50)	ND(0.50)	ND(0.50)	ND(0.50)	ND(0.50)	ND(0.50)	ND(5.0)
M35P356L05	3508 Hampshire Glen Court	11/4/2008	PM	ND(0.50)	ND(0.50)	ND(0.50)	ND(0.50)	ND(0.50)	ND(0.50)	ND(0.50)	ND(0.50)	ND(0.50)	ND(5.0)
M35P356L05	3508 Hampshire Glen Court	12/2/2008	PE	ND(0.50)	ND(0.50)	ND(0.50)	ND(0.50)	ND(0.50)	ND(0.50)	ND(0.50)	ND(0.50)	ND(0.50)	ND(5.0)
M35P356L05	3508 Hampshire Glen Court	12/2/2008	PI	ND(0.50)	ND(0.50)	ND(0.50)	ND(0.50)	ND(0.50)	ND(0.50)	ND(0.50)	ND(0.50)	ND(0.50)	ND(5.0)
M35P356L05	3508 Hampshire Glen Court	12/2/2008	PM	ND(0.50)	ND(0.50)	ND(0.50)	ND(0.50)	ND(0.50)	ND(0.50)	ND(0.50)	ND(0.50)	ND(0.50)	ND(5.0)
M35P356L05	3508 Hampshire Glen Court	1/6/2009	PE	ND(0.50)	ND(0.50)	ND(0.50)	ND(0.50)	ND(0.50)	ND(0.50)	ND(0.50)	ND(0.50)	ND(0.50)	ND(5.0)
M35P356L05	3508 Hampshire Glen Court	1/6/2009	PI	ND(0.50)	ND(0.50)	ND(0.50)	ND(0.50)	ND(0.50)	ND(0.50)	ND(0.50)	ND(0.50)	ND(0.50)	ND(5.0)
M35P356L05	3508 Hampshire Glen Court	1/6/2009	PM	ND(0.50)	ND(0.50)	ND(0.50)	ND(0.50)	ND(0.50)	ND(0.50)	ND(0.50)	ND(0.50)	ND(0.50)	ND(5.0)
M35P356L05	3508 Hampshire Glen Court	2/5/2009	PE	ND(0.50)	ND(0.50)	ND(0.50)	ND(0.50)	ND(0.50)	ND(0.50)	ND(0.50)	ND(0.50)	ND(0.50)	ND(5.0)
M35P356L05	3508 Hampshire Glen Court	2/5/2009	PI	ND(0.50)	ND(0.50)	ND(0.50)	ND(0.50)	ND(0.50)	ND(0.50)	ND(0.50)	ND(0.50)	ND(0.50)	ND(5.0)
M35P356L05	3508 Hampshire Glen Court	2/5/2009	PM	ND(0.50)	ND(0.50)	ND(0.50)	ND(0.50)	ND(0.50)	ND(0.50)	ND(0.50)	ND(0.50)	ND(0.50)	ND(5.0)
M35P356L05	3508 Hampshire Glen Court	3/3/2009	PE	ND(0.50)	ND(0.50)	ND(0.50)	ND(0.50)	ND(0.50)	ND(0.50)	ND(0.50)	ND(0.50)	ND(0.50)	ND(5.0)
M35P356L05	3508 Hampshire Glen Court	3/3/2009	PI	ND(0.50)	ND(0.50)	ND(0.50)	ND(0.50)	ND(0.50)	ND(0.50)	ND(0.50)	ND(0.50)	ND(0.50)	ND(5.0)
M35P356L05	3508 Hampshire Glen Court	3/3/2009	PM	ND(0.50)	ND(0.50)	ND(0.50)	ND(0.50)	ND(0.50)	ND(0.50)	ND(0.50)	ND(0.50)	ND(0.50)	ND(5.0)
M35P356L05	3508 Hampshire Glen Court	4/7/2009	PE	ND(0.50)	ND(0.50)	ND(0.50)	ND(0.50)	ND(0.50)	ND(0.50)	ND(0.50)	ND(0.50)	ND(0.50)	ND(5.0)
M35P356L05	3508 Hampshire Glen Court	4/7/2009	PI	ND(0.50)	ND(0.50)	ND(0.50)	ND(0.50)	ND(0.50)	ND(0.50)	ND(0.50)	ND(0.50)	ND(0.50)	ND(5.0)
M35P356L05	3508 Hampshire Glen Court	4/7/2009	PM	ND(0.50)	ND(0.50)	ND(0.50)	ND(0.50)	ND(0.50)	ND(0.50)	ND(0.50)	ND(0.50)	ND(0.50)	ND(5.0)
M35P356L05	3508 Hampshire Glen Court	5/5/2009	PE	ND(0.50)	ND(0.50)	ND(0.50)	ND(0.50)	ND(0.50)	ND(0.50)	ND(0.50)	ND(0.50)	ND(0.50)	ND(5.0)
M35P356L05	3508 Hampshire Glen Court	5/5/2009	PI	ND(0.50)	ND(0.50)	ND(0.50)	ND(0.50)	ND(0.50)	ND(0.50)	ND(0.50)	ND(0.50)	ND(0.50)	ND(5.0)
M35P356L05	3508 Hampshire Glen Court	5/5/2009	PM	ND(0.50)	ND(0.50)	ND(0.50)	ND(0.50)	ND(0.50)	ND(0.50)	ND(0.50)	ND(0.50)	ND(0.50)	ND(5.0)
M35P356L05	3508 Hampshire Glen Court	6/3/2009	PE	ND(0.50)	ND(0.50)	ND(0.50)	ND(0.50)	ND(0.50)	ND(0.50)	ND(0.50)	ND(0.50)	ND(0.50)	ND(5.0)
M35P356L05	3508 Hampshire Glen Court	6/3/2009	PI	ND(0.50)	ND(0.50)	ND(0.50)	ND(0.50)	ND(0.50)	ND(0.50)	ND(0.50)	ND(0.50)	ND(0.50)	ND(5.0)
M35P356L05	3508 Hampshire Glen Court	6/3/2009	PM	ND(0.50)	ND(0.50)	ND(0.50)	ND(0.50)	ND(0.50)	ND(0.50)	ND(0.50)	ND(0.50)	ND(0.50)	ND(5.0)
M35P356L05	3508 Hampshire Glen Court	7/10/2009	PE	ND(0.50)	ND(0.50)	ND(0.50)	ND(0.50)	ND(0.50)	ND(0.50)	ND(0.50)	ND(0.50)	ND(0.50)	ND(5.0)
M35P356L05	3508 Hampshire Glen Court	7/10/2009	PI	ND(0.50)	ND(0.50)	ND(0.50)	ND(0.50)	ND(0.50)	ND(0.50)	ND(0.50)	ND(0.50)	ND(0.50)	ND(5.0)
M35P356L05	3508 Hampshire Glen Court	7/10/2009	PM	ND(0.50)	ND(0.50)	ND(0.50)	ND(0.50)	ND(0.50)	ND(0.50)	ND(0.50)	ND(0.50)	ND(0.50)	ND(5.0)
M35P356L05	3508 Hampshire Glen Court	8/4/2009	PE	ND(0.50)	ND(0.50)	ND(0.50)	ND(0.50)	ND(0.50)	ND(0.50)	ND(0.50)	ND(0.50)	ND(0.50)	ND(5.0)
M35P356L05	3508 Hampshire Glen Court	8/4/2009	PI	ND(0.50)	ND(0.50)	ND(0.50)	ND(0.50)	ND(0.50)	ND(0.50)	ND(0.50)	ND(0.50)	ND(0.50)	ND(5.0)
M35P356L05	3508 Hampshire Glen Court	8/4/2009	PM	ND(0.50)	ND(0.50)	ND(0.50)	ND(0.50)	ND(0.50)	ND(0.50)	ND(0.50)	ND(0.50)	ND(0.50)	ND(5.0)
M35P356L05	3508 Hampshire Glen Court	9/15/2009	PE	ND(0.50)	ND(0.50)	ND(0.50)	ND(0.50)	ND(0.50)	ND(0.50)	ND(0.50)	ND(0.50)	ND(0.50)	ND(5.0)

Table 1 - Historical Private Supply Well Analytical Table

Inactive Exxon Facility #28077
14258 Jarrettsville Pike
Phoenix, Maryland

Map/Parcel/Lot	Address	Sample Date	POET Sample Point	MTBE (µg/L)	Benzene (µg/L)	Toluene (µg/L)	Ethyl-benzene (µg/L)	Total Xylenes (µg/L)	Naph-thalene (µg/L)	DIPE (µg/L)	ETBE (µg/L)	TAME (µg/L)	TBA (µg/L)
M35P356L05	3508 Hampshire Glen Court	9/15/2009	PI	ND(0.50)	ND(0.50)	ND(0.50)	ND(0.50)	ND(0.50)	ND(0.50)	ND(0.50)	ND(0.50)	ND(0.50)	ND(5.0)
M35P356L05	3508 Hampshire Glen Court	9/15/2009	PM	ND(0.50)	ND(0.50)	ND(0.50)	ND(0.50)	ND(0.50)	ND(0.50)	ND(0.50)	ND(0.50)	ND(0.50)	ND(5.0)
M35P356L05	3508 Hampshire Glen Court	10/6/2009	PE	ND(0.50)	ND(0.50)	ND(0.50)	ND(0.50)	ND(0.50)	ND(0.50)	ND(0.50)	ND(0.50)	ND(0.50)	ND(5.0)
M35P356L05	3508 Hampshire Glen Court	10/6/2009	PI	ND(0.50)	ND(0.50)	ND(0.50)	ND(0.50)	ND(0.50)	ND(0.50)	ND(0.50)	ND(0.50)	ND(0.50)	ND(5.0)
M35P356L05	3508 Hampshire Glen Court	10/6/2009	PM	ND(0.50)	ND(0.50)	ND(0.50)	ND(0.50)	ND(0.50)	ND(0.50)	ND(0.50)	ND(0.50)	ND(0.50)	ND(5.0)
M35P356L05	3508 Hampshire Glen Court	11/3/2009	PE	ND(0.50)	ND(0.50)	ND(0.50)	ND(0.50)	ND(0.50)	ND(0.50)	ND(0.50)	ND(0.50)	ND(0.50)	ND(5.0)
M35P356L05	3508 Hampshire Glen Court	11/3/2009	PI	ND(0.50)	ND(0.50)	ND(0.50)	ND(0.50)	ND(0.50)	ND(0.50)	ND(0.50)	ND(0.50)	ND(0.50)	ND(5.0)
M35P356L05	3508 Hampshire Glen Court	11/3/2009	PM	ND(0.50)	ND(0.50)	ND(0.50)	ND(0.50)	ND(0.50)	ND(0.50)	ND(0.50)	ND(0.50)	ND(0.50)	ND(5.0)
M35P356L05	3508 Hampshire Glen Court	12/8/2009	PE	ND(0.50)	ND(0.50)	ND(0.50)	ND(0.50)	ND(0.50)	ND(0.50)	ND(0.50)	ND(0.50)	ND(0.50)	ND(5.0)
M35P356L05	3508 Hampshire Glen Court	12/8/2009	PI	ND(0.50)	ND(0.50)	ND(0.50)	ND(0.50)	ND(0.50)	ND(0.50)	ND(0.50)	ND(0.50)	ND(0.50)	ND(5.0)
M35P356L05	3508 Hampshire Glen Court	12/8/2009	PM	ND(0.50)	ND(0.50)	ND(0.50)	ND(0.50)	ND(0.50)	ND(0.50)	ND(0.50)	ND(0.50)	ND(0.50)	ND(5.0)
M35P356L05	3508 Hampshire Glen Court	1/5/2010	PE	ND(0.50)	ND(0.50)	ND(0.50)	ND(0.50)	ND(0.50)	ND(0.50)	ND(0.50)	ND(0.50)	ND(0.50)	ND(5.0)
M35P356L05	3508 Hampshire Glen Court	1/5/2010	PI	ND(0.50)	ND(0.50)	ND(0.50)	ND(0.50)	ND(0.50)	ND(0.50)	ND(0.50)	ND(0.50)	ND(0.50)	ND(5.0)
M35P356L05	3508 Hampshire Glen Court	1/5/2010	PM	ND(0.50)	ND(0.50)	ND(0.50)	ND(0.50)	ND(0.50)	ND(0.50)	ND(0.50)	ND(0.50)	ND(0.50)	ND(5.0)
M35P356L05	3508 Hampshire Glen Court	2/4/2010	PE	ND(0.50)	ND(0.50)	ND(0.50)	ND(0.50)	ND(0.50)	ND(0.50)	ND(0.50)	ND(0.50)	ND(0.50)	ND(5.0)
M35P356L05	3508 Hampshire Glen Court	2/4/2010	PI	ND(0.50)	ND(0.50)	ND(0.50)	ND(0.50)	ND(0.50)	ND(0.50)	ND(0.50)	ND(0.50)	ND(0.50)	ND(5.0)
M35P356L05	3508 Hampshire Glen Court	2/4/2010	PM	ND(0.50)	ND(0.50)	ND(0.50)	ND(0.50)	ND(0.50)	ND(0.50)	ND(0.50)	ND(0.50)	ND(0.50)	ND(5.0)
M35P356L05	3508 Hampshire Glen Court	3/11/2010	PE	ND(0.50)	ND(0.50)	ND(0.50)	ND(0.50)	ND(0.50)	ND(0.50)	ND(0.50)	ND(0.50)	ND(0.50)	ND(5.0)
M35P356L05	3508 Hampshire Glen Court	3/11/2010	PI	ND(0.50)	ND(0.50)	ND(0.50)	ND(0.50)	ND(0.50)	ND(0.50)	ND(0.50)	ND(0.50)	ND(0.50)	ND(5.0)
M35P356L05	3508 Hampshire Glen Court	3/11/2010	PM	ND(0.50)	ND(0.50)	ND(0.50)	ND(0.50)	ND(0.50)	ND(0.50)	ND(0.50)	ND(0.50)	ND(0.50)	ND(5.0)
M35P356L05	3508 Hampshire Glen Court	4/6/2010	PE	ND(0.50)	ND(0.50)	ND(0.50)	ND(0.50)	ND(0.50)	ND(0.50)	ND(0.50)	ND(0.50)	ND(0.50)	ND(5.0)
M35P356L05	3508 Hampshire Glen Court	4/6/2010	PI	ND(0.50)	ND(0.50)	ND(0.50)	ND(0.50)	ND(0.50)	ND(0.50)	ND(0.50)	ND(0.50)	ND(0.50)	ND(5.0)
M35P356L05	3508 Hampshire Glen Court	4/6/2010	PM	ND(0.50)	ND(0.50)	ND(0.50)	ND(0.50)	ND(0.50)	ND(0.50)	ND(0.50)	ND(0.50)	ND(0.50)	ND(5.0)
M35P356L05	3508 Hampshire Glen Court	5/4/2010	PE	ND(0.50)	ND(0.50)	ND(0.50)	ND(0.50)	ND(0.50)	ND(0.50)	ND(0.50)	ND(0.50)	ND(0.50)	ND(5.0)
M35P356L05	3508 Hampshire Glen Court	5/4/2010	PI	ND(0.50)	ND(0.50)	ND(0.50)	ND(0.50)	ND(0.50)	ND(0.50)	ND(0.50)	ND(0.50)	ND(0.50)	ND(5.0)
M35P356L05	3508 Hampshire Glen Court	5/4/2010	PM	ND(0.50)	ND(0.50)	ND(0.50)	ND(0.50)	ND(0.50)	ND(0.50)	ND(0.50)	ND(0.50)	ND(0.50)	ND(5.0)
M35P356L05	3508 Hampshire Glen Court	6/8/2010	PE	ND(0.50)	ND(0.50)	ND(0.50)	ND(0.50)	ND(0.50)	ND(0.50)	ND(0.50)	ND(0.50)	ND(0.50)	ND(5.0)
M35P356L05	3508 Hampshire Glen Court	6/8/2010	PI	ND(0.50)	ND(0.50)	ND(0.50)	ND(0.50)	ND(0.50)	ND(0.50)	ND(0.50)	ND(0.50)	ND(0.50)	ND(5.0)
M35P356L05	3508 Hampshire Glen Court	6/8/2010	PM	ND(0.50)	ND(0.50)	ND(0.50)	ND(0.50)	ND(0.50)	ND(0.50)	ND(0.50)	ND(0.50)	ND(0.50)	ND(5.0)
M35P356L05	3508 Hampshire Glen Court	7/13/2010	PE	ND(0.50)	ND(0.50)	ND(0.50)	ND(0.50)	ND(0.50)	ND(0.50)	ND(0.50)	ND(0.50)	ND(0.50)	ND(5.0)

Table 1 - Historical Private Supply Well Analytical Table

Inactive Exxon Facility #28077
14258 Jarrettsville Pike
Phoenix, Maryland

Map/Parcel/Lot	Address	Sample Date	POET Sample Point	MTBE (µg/L)	Benzene (µg/L)	Toluene (µg/L)	Ethyl-benzene (µg/L)	Total Xylenes (µg/L)	Naph-thalene (µg/L)	DIPE (µg/L)	ETBE (µg/L)	TAME (µg/L)	TBA (µg/L)
M35P356L05	3508 Hampshire Glen Court	7/13/2010	PI	ND(0.50)	ND(0.50)	ND(0.50)	ND(0.50)	ND(0.50)	ND(0.50)	ND(0.50)	ND(0.50)	ND(0.50)	ND(5.0)
M35P356L05	3508 Hampshire Glen Court	7/13/2010	PM	ND(0.50)	ND(0.50)	ND(0.50)	ND(0.50)	ND(0.50)	ND(0.50)	ND(0.50)	ND(0.50)	ND(0.50)	ND(5.0)
M35P356L05	3508 Hampshire Glen Court	11/2/2010	PE	ND(0.50)	ND(0.50)	ND(0.50)	ND(0.50)	ND(0.50)	ND(0.50)	ND(0.50)	ND(0.50)	ND(0.50)	ND(5.0)
M35P356L05	3508 Hampshire Glen Court	11/2/2010	PI	ND(0.50)	ND(0.50)	ND(0.50)	ND(0.50)	ND(0.50)	ND(0.50)	ND(0.50)	ND(0.50)	ND(0.50)	ND(5.0)
M35P356L05	3508 Hampshire Glen Court	11/2/2010	PM	ND(0.50)	ND(0.50)	ND(0.50)	ND(0.50)	ND(0.50)	ND(0.50)	ND(0.50)	ND(0.50)	ND(0.50)	ND(5.0)
M35P356L05	3508 Hampshire Glen Court	1/4/2011	PE	ND(0.50)	ND(0.50)	ND(0.50)	ND(0.50)	ND(0.50)	ND(0.50)	ND(0.50)	ND(0.50)	ND(0.50)	ND(5.0)
M35P356L05	3508 Hampshire Glen Court	1/4/2011	PI	ND(0.50)	ND(0.50)	ND(0.50)	ND(0.50)	ND(0.50)	ND(0.50)	ND(0.50)	ND(0.50)	ND(0.50)	ND(5.0)
M35P356L05	3508 Hampshire Glen Court	1/4/2011	PM	ND(0.50)	ND(0.50)	ND(0.50)	ND(0.50)	ND(0.50)	ND(0.50)	ND(0.50)	ND(0.50)	ND(0.50)	ND(5.0)
M35P356L05	3508 Hampshire Glen Court	2/22/2011	PE	ND(0.50)	ND(0.50)	ND(0.50)	ND(0.50)	ND(0.50)	ND(0.50)	ND(0.50)	ND(0.50)	ND(0.50)	ND(5.0)
M35P356L05	3508 Hampshire Glen Court	2/22/2011	PI	ND(0.50)	ND(0.50)	ND(0.50)	ND(0.50)	ND(0.50)	ND(0.50)	ND(0.50)	ND(0.50)	ND(0.50)	ND(5.0)
M35P356L05	3508 Hampshire Glen Court	2/22/2011	PM	ND(0.50)	ND(0.50)	ND(0.50)	ND(0.50)	ND(0.50)	ND(0.50)	ND(0.50)	ND(0.50)	ND(0.50)	ND(5.0)
M35P356L05	3508 Hampshire Glen Court	3/8/2011	PE	ND(0.50)	ND(0.50)	ND(0.50)	ND(0.50)	ND(0.50)	ND(0.50)	ND(0.50)	ND(0.50)	ND(0.50)	ND(5.0)
M35P356L05	3508 Hampshire Glen Court	3/8/2011	PI	ND(0.50)	ND(0.50)	ND(0.50)	ND(0.50)	ND(0.50)	ND(0.50)	ND(0.50)	ND(0.50)	ND(0.50)	ND(5.0)
M35P356L05	3508 Hampshire Glen Court	3/8/2011	PM	ND(0.50)	ND(0.50)	ND(0.50)	ND(0.50)	ND(0.50)	ND(0.50)	ND(0.50)	ND(0.50)	ND(0.50)	ND(5.0)
M35P356L05	3508 Hampshire Glen Court	4/5/2011	PE	ND(0.50)	ND(0.50)	ND(0.50)	ND(0.50)	ND(0.50)	ND(0.50)	ND(0.50)	ND(0.50)	ND(0.50)	ND(5.0)
M35P356L05	3508 Hampshire Glen Court	4/5/2011	PI	ND(0.50)	ND(0.50)	ND(0.50)	ND(0.50)	ND(0.50)	ND(0.50)	ND(0.50)	ND(0.50)	ND(0.50)	ND(5.0)
M35P356L05	3508 Hampshire Glen Court	4/5/2011	PM	ND(0.50)	ND(0.50)	ND(0.50)	ND(0.50)	ND(0.50)	ND(0.50)	ND(0.50)	ND(0.50)	ND(0.50)	ND(5.0)
M35P356L05	3508 Hampshire Glen Court	5/3/2011	PE	ND(0.50)	ND(0.50)	ND(0.50)	ND(0.50)	ND(0.50)	ND(0.50)	ND(0.50)	ND(0.50)	ND(0.50)	ND(5.0)
M35P356L05	3508 Hampshire Glen Court	5/3/2011	PI	ND(0.50)	ND(0.50)	ND(0.50)	ND(0.50)	ND(0.50)	ND(0.50)	ND(0.50)	ND(0.50)	ND(0.50)	ND(5.0)
M35P356L05	3508 Hampshire Glen Court	5/3/2011	PM	ND(0.50)	ND(0.50)	ND(0.50)	ND(0.50)	ND(0.50)	ND(0.50)	ND(0.50)	ND(0.50)	ND(0.50)	ND(5.0)
M35P356L05	3508 Hampshire Glen Court	6/7/2011	PE	ND(0.50)	ND(0.50)	ND(0.50)	ND(0.50)	ND(0.50)	ND(0.50)	ND(0.50)	ND(0.50)	ND(0.50)	ND(5.0)
M35P356L05	3508 Hampshire Glen Court	6/7/2011	PI	ND(0.50)	ND(0.50)	ND(0.50)	ND(0.50)	ND(0.50)	ND(0.50)	ND(0.50)	ND(0.50)	ND(0.50)	ND(5.0)
M35P356L05	3508 Hampshire Glen Court	6/7/2011	PM	ND(0.50)	ND(0.50)	ND(0.50)	ND(0.50)	ND(0.50)	ND(0.50)	ND(0.50)	ND(0.50)	ND(0.50)	ND(5.0)
M35P356L05	3508 Hampshire Glen Court	8/2/2011	PE	ND(0.50)	ND(0.50)	ND(0.50)	ND(0.50)	ND(0.50)	ND(0.50)	ND(0.50)	ND(0.50)	ND(0.50)	ND(5.0)
M35P356L05	3508 Hampshire Glen Court	8/2/2011	PI	ND(0.50)	ND(0.50)	ND(0.50)	ND(0.50)	ND(0.50)	ND(0.50)	ND(0.50)	ND(0.50)	ND(0.50)	ND(5.0)
M35P356L05	3508 Hampshire Glen Court	8/2/2011	PM	ND(0.50)	ND(0.50)	ND(0.50)	ND(0.50)	ND(0.50)	ND(0.50)	ND(0.50)	ND(0.50)	ND(0.50)	ND(5.0)
M35P356L05	3508 Hampshire Glen Court	9/13/2011	PE	ND(0.50)	ND(0.50)	ND(0.50)	ND(0.50)	ND(0.50)	ND(0.50)	ND(0.50)	ND(0.50)	ND(0.50)	ND(5.0)
M35P356L05	3508 Hampshire Glen Court	9/13/2011	PI	ND(0.50)	ND(0.50)	ND(0.50)	ND(0.50)	ND(0.50)	ND(0.50)	ND(0.50)	ND(0.50)	ND(0.50)	ND(5.0)
M35P356L05	3508 Hampshire Glen Court	9/13/2011	PM	ND(0.50)	ND(0.50)	ND(0.50)	ND(0.50)	ND(0.50)	ND(0.50)	ND(0.50)	ND(0.50)	ND(0.50)	ND(5.0)
M35P356L05	3508 Hampshire Glen Court	10/4/2011	PE	ND(0.50)	ND(0.50)	ND(0.50)	ND(0.50)	ND(0.50)	ND(0.50)	ND(0.50)	ND(0.50)	ND(0.50)	ND(5.0)

Table 1 - Historical Private Supply Well Analytical Table

Inactive Exxon Facility #28077
14258 Jarrettsville Pike
Phoenix, Maryland

Map/Parcel/Lot	Address	Sample Date	POET Sample Point	MTBE (µg/L)	Benzene (µg/L)	Toluene (µg/L)	Ethyl-benzene (µg/L)	Total Xylenes (µg/L)	Naph-thalene (µg/L)	DIPE (µg/L)	ETBE (µg/L)	TAME (µg/L)	TBA (µg/L)
M35P356L05	3508 Hampshire Glen Court	10/4/2011	PI	ND(0.50)	ND(0.50)	ND(0.50)	ND(0.50)	ND(0.50)	ND(0.50)	ND(0.50)	ND(0.50)	ND(0.50)	ND(5.0)
M35P356L05	3508 Hampshire Glen Court	10/4/2011	PM	ND(0.50)	ND(0.50)	ND(0.50)	ND(0.50)	ND(0.50)	ND(0.50)	ND(0.50)	ND(0.50)	ND(0.50)	ND(5.0)
M35P356L05	3508 Hampshire Glen Court	11/8/2011	PE	ND(0.50)	ND(0.50)	ND(0.50)	ND(0.50)	ND(0.50)	ND(0.50)	ND(0.50)	ND(0.50)	ND(0.50)	ND(5.0)
M35P356L05	3508 Hampshire Glen Court	11/8/2011	PI	ND(0.50)	ND(0.50)	ND(0.50)	ND(0.50)	ND(0.50)	ND(0.50)	ND(0.50)	ND(0.50)	ND(0.50)	ND(5.0)
M35P356L05	3508 Hampshire Glen Court	11/8/2011	PM	ND(0.50)	ND(0.50)	ND(0.50)	ND(0.50)	ND(0.50)	ND(0.50)	ND(0.50)	ND(0.50)	ND(0.50)	ND(5.0)
M35P356L05	3508 Hampshire Glen Court	12/6/2011	PE	ND(0.50)	ND(0.50)	ND(0.50)	ND(0.50)	ND(0.50)	ND(0.50)	ND(0.50)	ND(0.50)	ND(0.50)	ND(5.0)
M35P356L05	3508 Hampshire Glen Court	12/6/2011	PI	ND(0.50)	ND(0.50)	ND(0.50)	ND(0.50)	ND(0.50)	ND(0.50)	ND(0.50)	ND(0.50)	ND(0.50)	ND(5.0)
M35P356L05	3508 Hampshire Glen Court	12/6/2011	PM	ND(0.50)	ND(0.50)	ND(0.50)	ND(0.50)	ND(0.50)	ND(0.50)	ND(0.50)	ND(0.50)	ND(0.50)	ND(5.0)
M35P356L05	3508 Hampshire Glen Court	1/17/2012	PE	ND(0.50)	ND(0.50)	ND(0.50)	ND(0.50)	ND(0.50)	ND(0.50)	ND(0.50)	ND(0.50)	ND(0.50)	ND(5.0)
M35P356L05	3508 Hampshire Glen Court	1/17/2012	PI	ND(0.50)	ND(0.50)	ND(0.50)	ND(0.50)	ND(0.50)	ND(0.50)	ND(0.50)	ND(0.50)	ND(0.50)	ND(5.0)
M35P356L05	3508 Hampshire Glen Court	1/17/2012	PM	ND(0.50)	ND(0.50)	ND(0.50)	ND(0.50)	ND(0.50)	ND(0.50)	ND(0.50)	ND(0.50)	ND(0.50)	ND(5.0)
M35P356L05	3508 Hampshire Glen Court	3/6/2012	PE	ND(0.50)	ND(0.50)	ND(0.50)	ND(0.50)	ND(0.50)	ND(0.50)	ND(0.50)	ND(0.50)	ND(0.50)	ND(5.0)
M35P356L05	3508 Hampshire Glen Court	3/6/2012	PI	ND(0.50)	ND(0.50)	ND(0.50)	ND(0.50)	ND(0.50)	ND(0.50)	ND(0.50)	ND(0.50)	ND(0.50)	ND(5.0)
M35P356L05	3508 Hampshire Glen Court	3/6/2012	PM	ND(0.50)	ND(0.50)	ND(0.50)	ND(0.50)	ND(0.50)	ND(0.50)	ND(0.50)	ND(0.50)	ND(0.50)	ND(5.0)
M35P356L05	3508 Hampshire Glen Court	4/3/2012	PE	ND(0.50)	ND(0.50)	ND(0.50)	ND(0.50)	ND(0.50)	ND(0.50)	ND(0.50)	ND(0.50)	ND(0.50)	ND(5.0)
M35P356L05	3508 Hampshire Glen Court	4/3/2012	PI	ND(0.50)	ND(0.50)	ND(0.50)	ND(0.50)	ND(0.50)	ND(0.50)	ND(0.50)	ND(0.50)	ND(0.50)	ND(5.0)
M35P356L05	3508 Hampshire Glen Court	4/3/2012	PM	ND(0.50)	ND(0.50)	ND(0.50)	ND(0.50)	ND(0.50)	ND(0.50)	ND(0.50)	ND(0.50)	ND(0.50)	ND(5.0)
M35P356L05	3508 Hampshire Glen Court	6/5/2012	PE	ND(0.50)	ND(0.50)	ND(0.50)	ND(0.50)	ND(0.50)	ND(0.50)	ND(0.50)	ND(0.50)	ND(0.50)	ND(5.0)
M35P356L05	3508 Hampshire Glen Court	6/5/2012	PI	ND(0.50)	ND(0.50)	ND(0.50)	ND(0.50)	ND(0.50)	ND(0.50)	ND(0.50)	ND(0.50)	ND(0.50)	ND(5.0)
M35P356L05	3508 Hampshire Glen Court	6/5/2012	PM	ND(0.50)	ND(0.50)	ND(0.50)	ND(0.50)	ND(0.50)	ND(0.50)	ND(0.50)	ND(0.50)	ND(0.50)	ND(5.0)
M35P356L05	3508 Hampshire Glen Court	7/3/2012	PE	ND(0.50)	ND(0.50)	ND(0.50)	ND(0.50)	ND(0.50)	ND(0.50)	ND(0.50)	ND(0.50)	ND(0.50)	ND(5.0)
M35P356L05	3508 Hampshire Glen Court	7/3/2012	PI	ND(0.50)	ND(0.50)	ND(0.50)	ND(0.50)	ND(0.50)	ND(0.50)	ND(0.50)	ND(0.50)	ND(0.50)	ND(5.0)
M35P356L05	3508 Hampshire Glen Court	7/3/2012	PM	ND(0.50)	ND(0.50)	ND(0.50)	ND(0.50)	ND(0.50)	ND(0.50)	ND(0.50)	ND(0.50)	ND(0.50)	ND(5.0)
M35P356L05	3508 Hampshire Glen Court	8/7/2012	PE	ND(0.50)	ND(0.50)	ND(0.50)	ND(0.50)	ND(0.50)	ND(0.50)	ND(0.50)	ND(0.50)	ND(0.50)	ND(5.0)
M35P356L05	3508 Hampshire Glen Court	8/7/2012	PI	ND(0.50)	ND(0.50)	ND(0.50)	ND(0.50)	ND(0.50)	ND(0.50)	ND(0.50)	ND(0.50)	ND(0.50)	ND(5.0)
M35P356L05	3508 Hampshire Glen Court	8/7/2012	PM	ND(0.50)	ND(0.50)	ND(0.50)	ND(0.50)	ND(0.50)	ND(0.50)	ND(0.50)	ND(0.50)	ND(0.50)	ND(5.0)
M35P356L05	3508 Hampshire Glen Court	9/19/2012	PE	ND(0.50)	ND(0.50)	ND(0.50)	ND(0.50)	ND(0.50)	ND(0.50)	ND(0.50)	ND(0.50)	ND(0.50)	ND(5.0)
M35P356L05	3508 Hampshire Glen Court	9/19/2012	PI	ND(0.50)	ND(0.50)	ND(0.50)	ND(0.50)	ND(0.50)	ND(0.50)	ND(0.50)	ND(0.50)	ND(0.50)	ND(5.0)
M35P356L05	3508 Hampshire Glen Court	9/19/2012	PM	ND(0.50)	ND(0.50)	ND(0.50)	ND(0.50)	ND(0.50)	ND(0.50)	ND(0.50)	ND(0.50)	ND(0.50)	ND(5.0)
M35P356L05	3508 Hampshire Glen Court	10/2/2012	PE	ND(0.50)	ND(0.50)	ND(0.50)	ND(0.50)	ND(0.50)	ND(0.50)	ND(0.50)	ND(0.50)	ND(0.50)	ND(5.0)

Table 1 - Historical Private Supply Well Analytical Table

Inactive Exxon Facility #28077
14258 Jarrettsville Pike
Phoenix, Maryland

Map/Parcel/Lot	Address	Sample Date	POET Sample Point	MTBE (µg/L)	Benzene (µg/L)	Toluene (µg/L)	Ethyl-benzene (µg/L)	Total Xylenes (µg/L)	Naph-thalene (µg/L)	DIPE (µg/L)	ETBE (µg/L)	TAME (µg/L)	TBA (µg/L)
M35P356L05	3508 Hampshire Glen Court	10/2/2012	PI	ND(0.50)	ND(0.50)	ND(0.50)	ND(0.50)	ND(0.50)	ND(0.50)	ND(0.50)	ND(0.50)	ND(0.50)	ND(5.0)
M35P356L05	3508 Hampshire Glen Court	10/2/2012	PM	ND(0.50)	ND(0.50)	ND(0.50)	ND(0.50)	ND(0.50)	ND(0.50)	ND(0.50)	ND(0.50)	ND(0.50)	ND(5.0)
M35P356L05	3508 Hampshire Glen Court	11/6/2012	PE	ND(0.50)	ND(0.50)	ND(0.50)	ND(0.50)	ND(0.50)	ND(0.50)	ND(0.50)	ND(0.50)	ND(0.50)	ND(5.0)
M35P356L05	3508 Hampshire Glen Court	11/6/2012	PI	ND(0.50)	ND(0.50)	ND(0.50)	ND(0.50)	ND(0.50)	ND(0.50)	ND(0.50)	ND(0.50)	ND(0.50)	ND(5.0)
M35P356L05	3508 Hampshire Glen Court	11/6/2012	PM	ND(0.50)	ND(0.50)	ND(0.50)	ND(0.50)	ND(0.50)	ND(0.50)	ND(0.50)	ND(0.50)	ND(0.50)	ND(5.0)
M35P356L05	3508 Hampshire Glen Court	1/8/2013	PE	ND(0.50)	ND(0.50)	ND(0.50)	ND(0.50)	ND(0.50)	ND(0.50)	ND(0.50)	ND(0.50)	ND(0.50)	ND(5.0)
M35P356L05	3508 Hampshire Glen Court	1/8/2013	PI	ND(0.50)	ND(0.50)	ND(0.50)	ND(0.50)	ND(0.50)	ND(0.50)	ND(0.50)	ND(0.50)	ND(0.50)	ND(5.0)
M35P356L05	3508 Hampshire Glen Court	1/8/2013	PM	ND(0.50)	ND(0.50)	ND(0.50)	ND(0.50)	ND(0.50)	ND(0.50)	ND(0.50)	ND(0.50)	ND(0.50)	ND(5.0)
M35P356L05	3508 Hampshire Glen Court	2/5/2013	PE	ND(0.50)	ND(0.50)	ND(0.50)	ND(0.50)	ND(0.50)	ND(0.50)	ND(0.50)	ND(0.50)	ND(0.50)	ND(5.0)
M35P356L05	3508 Hampshire Glen Court	2/5/2013	PI	ND(0.50)	ND(0.50)	ND(0.50)	ND(0.50)	ND(0.50)	ND(0.50)	ND(0.50)	ND(0.50)	ND(0.50)	ND(5.0)
M35P356L05	3508 Hampshire Glen Court	2/5/2013	PM	ND(0.50)	ND(0.50)	ND(0.50)	ND(0.50)	ND(0.50)	ND(0.50)	ND(0.50)	ND(0.50)	ND(0.50)	ND(5.0)
M35P356L05	3508 Hampshire Glen Court	3/5/2013	PE	ND(0.50)	ND(0.50)	ND(0.50)	ND(0.50)	ND(0.50)	ND(0.50)	ND(0.50)	ND(0.50)	ND(0.50)	ND(5.0)
M35P356L05	3508 Hampshire Glen Court	3/5/2013	PI	ND(0.50)	ND(0.50)	ND(0.50)	ND(0.50)	ND(0.50)	ND(0.50)	ND(0.50)	ND(0.50)	ND(0.50)	ND(5.0)
M35P356L05	3508 Hampshire Glen Court	3/5/2013	PM	ND(0.50)	ND(0.50)	ND(0.50)	ND(0.50)	ND(0.50)	ND(0.50)	ND(0.50)	ND(0.50)	ND(0.50)	ND(5.0)
M35P356L05	3508 Hampshire Glen Court	4/2/2013	PE	ND(0.50)	ND(0.50)	ND(0.50)	ND(0.50)	ND(0.50)	ND(0.50)	ND(0.50)	ND(0.50)	ND(0.50)	ND(5.0)
M35P356L05	3508 Hampshire Glen Court	4/2/2013	PI	ND(0.50)	ND(0.50)	ND(0.50)	ND(0.50)	ND(0.50)	ND(0.50)	ND(0.50)	ND(0.50)	ND(0.50)	ND(5.0)
M35P356L05	3508 Hampshire Glen Court	4/2/2013	PM	ND(0.50)	ND(0.50)	ND(0.50)	ND(0.50)	ND(0.50)	ND(0.50)	ND(0.50)	ND(0.50)	ND(0.50)	ND(5.0)
M35P356L05	3508 Hampshire Glen Court	5/7/2013	PE	ND(0.50)	ND(0.50)	ND(0.50)	ND(0.50)	ND(0.50)	ND(0.50)	ND(0.50)	ND(0.50)	ND(0.50)	ND(5.0)
M35P356L05	3508 Hampshire Glen Court	5/7/2013	PI	ND(0.50)	ND(0.50)	ND(0.50)	ND(0.50)	ND(0.50)	ND(0.50)	ND(0.50)	ND(0.50)	ND(0.50)	ND(5.0)
M35P356L05	3508 Hampshire Glen Court	5/7/2013	PM	ND(0.50)	ND(0.50)	ND(0.50)	ND(0.50)	ND(0.50)	ND(0.50)	ND(0.50)	ND(0.50)	ND(0.50)	ND(5.0)
M35P356L05	3508 Hampshire Glen Court	6/4/2013	PE	ND(0.50)	ND(0.50)	ND(0.50)	ND(0.50)	ND(0.50)	ND(0.50)	ND(0.50)	ND(0.50)	ND(0.50)	ND(5.0)
M35P356L05	3508 Hampshire Glen Court	6/4/2013	PI	ND(0.50)	ND(0.50)	ND(0.50)	ND(0.50)	ND(0.50)	ND(0.50)	ND(0.50)	ND(0.50)	ND(0.50)	ND(5.0)
M35P356L05	3508 Hampshire Glen Court	6/4/2013	PM	ND(0.50)	ND(0.50)	ND(0.50)	ND(0.50)	ND(0.50)	ND(0.50)	ND(0.50)	ND(0.50)	ND(0.50)	ND(5.0)
M35P356L05	3508 Hampshire Glen Court	7/2/2013	PE	ND(0.50)	ND(0.50)	0.077 J	ND(0.50)	ND(0.50)	ND(0.50)	ND(0.50)	ND(0.50)	ND(0.50)	ND(5.0)
M35P356L05	3508 Hampshire Glen Court	7/2/2013	PI	ND(0.50)	ND(0.50)	ND(0.50)	ND(0.50)	ND(0.50)	ND(0.50)	ND(0.50)	ND(0.50)	ND(0.50)	ND(5.0)
M35P356L05	3508 Hampshire Glen Court	7/2/2013	PM	ND(0.50)	ND(0.50)	ND(0.50)	ND(0.50)	ND(0.50)	ND(0.50)	ND(0.50)	ND(0.50)	ND(0.50)	ND(5.0)
M35P356L05	3508 Hampshire Glen Court	8/6/2013	PE	ND(0.50)	ND(0.50)	ND(0.50)	ND(0.50)	ND(0.50)	ND(0.50)	ND(0.50)	ND(0.50)	ND(0.50)	ND(5.0)
M35P356L05	3508 Hampshire Glen Court	8/6/2013	PI	ND(0.50)	ND(0.50)	ND(0.50)	ND(0.50)	ND(0.50)	ND(0.50)	ND(0.50)	ND(0.50)	ND(0.50)	ND(5.0)
M35P356L05	3508 Hampshire Glen Court	8/6/2013	PM	ND(0.50)	ND(0.50)	ND(0.50)	ND(0.50)	ND(0.50)	ND(0.50)	ND(0.50)	ND(0.50)	ND(0.50)	ND(5.0)
M35P356L05	3508 Hampshire Glen Court	9/10/2013	PE	ND(0.50)	ND(0.50)	ND(0.50)	ND(0.50)	ND(0.50)	ND(0.50)	ND(0.50)	ND(0.50)	ND(0.50)	ND(5.0)

Table 1 - Historical Private Supply Well Analytical Table

Inactive Exxon Facility #28077
14258 Jarrettsville Pike
Phoenix, Maryland

Map/Parcel/Lot	Address	Sample Date	POET Sample Point	MTBE (µg/L)	Benzene (µg/L)	Toluene (µg/L)	Ethyl-benzene (µg/L)	Total Xylenes (µg/L)	Naph-thalene (µg/L)	DIPE (µg/L)	ETBE (µg/L)	TAME (µg/L)	TBA (µg/L)
M35P356L05	3508 Hampshire Glen Court	9/10/2013	PI	ND(0.50)	ND(0.50)	ND(0.50)	ND(0.50)	ND(0.50)	ND(0.50)	ND(0.50)	ND(0.50)	ND(0.50)	ND(5.0)
M35P356L05	3508 Hampshire Glen Court	9/10/2013	PM	ND(0.50)	ND(0.50)	ND(0.50)	ND(0.50)	ND(0.50)	ND(0.50)	ND(0.50)	ND(0.50)	ND(0.50)	ND(5.0)
M35P356L05	3508 Hampshire Glen Court	10/8/2013	PE	ND(0.50)	ND(0.50)	ND(0.50)	ND(0.50)	ND(0.50)	ND(0.50)	ND(0.50)	ND(0.50)	ND(0.50)	ND(5.0)
M35P356L05	3508 Hampshire Glen Court	10/8/2013	PI	ND(0.50)	ND(0.50)	ND(0.50)	ND(0.50)	ND(0.50)	ND(0.50)	ND(0.50)	ND(0.50)	ND(0.50)	ND(5.0)
M35P356L05	3508 Hampshire Glen Court	10/8/2013	PM	ND(0.50)	ND(0.50)	ND(0.50)	ND(0.50)	ND(0.50)	ND(0.50)	ND(0.50)	ND(0.50)	ND(0.50)	ND(5.0)
M35P356L05	3508 Hampshire Glen Court	11/5/2013	PE	ND(0.50)	ND(0.50)	ND(0.50)	ND(0.50)	ND(0.50)	ND(0.50)	ND(0.50)	ND(0.50)	ND(0.50)	ND(5.0)
M35P356L05	3508 Hampshire Glen Court	11/5/2013	PI	ND(0.50)	ND(0.50)	ND(0.50)	ND(0.50)	ND(0.50)	ND(0.50)	ND(0.50)	ND(0.50)	ND(0.50)	ND(5.0)
M35P356L05	3508 Hampshire Glen Court	11/5/2013	PM	ND(0.50)	ND(0.50)	ND(0.50)	ND(0.50)	ND(0.50)	ND(0.50)	ND(0.50)	ND(0.50)	ND(0.50)	ND(5.0)
M35P356L05	3508 Hampshire Glen Court	12/3/2013	PE	ND(0.50)	ND(0.50)	ND(0.50)	ND(0.50)	ND(0.50)	ND(0.50)	ND(0.50)	ND(0.50)	ND(0.50)	ND(5.0)
M35P356L05	3508 Hampshire Glen Court	12/3/2013	PI	ND(0.50)	ND(0.50)	ND(0.50)	ND(0.50)	ND(0.50)	ND(0.50)	ND(0.50)	ND(0.50)	ND(0.50)	ND(5.0)
M35P356L05	3508 Hampshire Glen Court	12/3/2013	PM	ND(0.50)	ND(0.50)	ND(0.50)	ND(0.50)	ND(0.50)	ND(0.50)	ND(0.50)	ND(0.50)	ND(0.50)	ND(5.0)
M35P356L05	3508 Hampshire Glen Court	1/7/2014	PE	ND(0.50)	ND(0.50)	ND(0.50)	ND(0.50)	ND(0.50)	ND(0.50)	ND(0.50)	ND(0.50)	ND(0.50)	ND(5.0)
M35P356L05	3508 Hampshire Glen Court	1/7/2014	PI	ND(0.50)	ND(0.50)	ND(0.50)	ND(0.50)	ND(0.50)	ND(0.50)	ND(0.50)	ND(0.50)	ND(0.50)	ND(5.0)
M35P356L05	3508 Hampshire Glen Court	1/7/2014	PM	ND(0.50)	ND(0.50)	ND(0.50)	ND(0.50)	ND(0.50)	ND(0.50)	ND(0.50)	ND(0.50)	ND(0.50)	ND(5.0)
M35P356L05	3508 Hampshire Glen Court	2/4/2014	PE	ND(0.50)	ND(0.50)	ND(0.50)	ND(0.50)	ND(0.50)	ND(0.50)	ND(0.50)	ND(0.50)	ND(0.50)	ND(5.0)
M35P356L05	3508 Hampshire Glen Court	2/4/2014	PI	ND(0.50)	ND(0.50)	ND(0.50)	ND(0.50)	ND(0.50)	ND(0.50)	ND(0.50)	ND(0.50)	ND(0.50)	ND(5.0)
M35P356L05	3508 Hampshire Glen Court	2/4/2014	PM	ND(0.50)	ND(0.50)	ND(0.50)	ND(0.50)	ND(0.50)	ND(0.50)	ND(0.50)	ND(0.50)	ND(0.50)	ND(5.0)
M35P356L05	3508 Hampshire Glen Court	4/8/2014	PE	ND(0.50)	ND(0.50)	ND(0.50)	ND(0.50)	ND(0.50)	ND(0.50)	ND(0.50)	ND(0.50)	ND(0.50)	ND(5.0)
M35P356L05	3508 Hampshire Glen Court	4/8/2014	PI	ND(0.50)	ND(0.50)	ND(0.50)	ND(0.50)	ND(0.50)	ND(0.50)	ND(0.50)	ND(0.50)	ND(0.50)	ND(5.0)
M35P356L05	3508 Hampshire Glen Court	4/8/2014	PM	ND(0.50)	ND(0.50)	ND(0.50)	ND(0.50)	ND(0.50)	ND(0.50)	ND(0.50)	ND(0.50)	ND(0.50)	ND(5.0)
M35P356L05	3508 Hampshire Glen Court	5/6/2014	PE	ND(0.50)	ND(0.50)	ND(0.50)	ND(0.50)	ND(0.50)	ND(0.50)	ND(0.50)	ND(0.50)	ND(0.50)	ND(5.0)
M35P356L05	3508 Hampshire Glen Court	5/6/2014	PI	ND(0.50)	ND(0.50)	ND(0.50)	ND(0.50)	ND(0.50)	ND(0.50)	ND(0.50)	ND(0.50)	ND(0.50)	ND(5.0)
M35P356L05	3508 Hampshire Glen Court	5/6/2014	PM	ND(0.50)	ND(0.50)	ND(0.50)	ND(0.50)	ND(0.50)	ND(0.50)	ND(0.50)	ND(0.50)	ND(0.50)	ND(5.0)
M35P356L05	3508 Hampshire Glen Court	6/17/2014	PE	ND(0.50)	ND(0.50)	ND(0.50)	ND(0.50)	ND(0.50)	ND(0.50)	ND(0.50)	ND(0.50)	ND(0.50)	ND(5.0)
M35P356L05	3508 Hampshire Glen Court	6/17/2014	PI	ND(0.50)	ND(0.50)	ND(0.50)	ND(0.50)	ND(0.50)	ND(0.50)	ND(0.50)	ND(0.50)	ND(0.50)	ND(5.0)
M35P356L05	3508 Hampshire Glen Court	6/17/2014	PM	ND(0.50)	ND(0.50)	ND(0.50)	ND(0.50)	ND(0.50)	ND(0.50)	ND(0.50)	ND(0.50)	ND(0.50)	ND(5.0)
M35P356L05	3508 Hampshire Glen Court	7/8/2014	PE	ND(0.50)	ND(0.50)	ND(0.50)	ND(0.50)	ND(0.50)	ND(0.50)	ND(0.50)	ND(0.50)	ND(0.50)	ND(5.0)
M35P356L05	3508 Hampshire Glen Court	7/8/2014	PI	ND(0.50)	ND(0.50)	ND(0.50)	ND(0.50)	ND(0.50)	ND(0.50)	ND(0.50)	ND(0.50)	ND(0.50)	ND(5.0)
M35P356L05	3508 Hampshire Glen Court	7/8/2014	PM	ND(0.50)	ND(0.50)	ND(0.50)	ND(0.50)	ND(0.50)	ND(0.50)	ND(0.50)	ND(0.50)	ND(0.50)	ND(5.0)
M35P356L05	3508 Hampshire Glen Court	9/9/2014	PE	ND(0.50)	ND(0.50)	ND(0.50)	ND(0.50)	ND(0.50)	ND(0.50)	ND(0.50)	ND(0.50)	ND(0.50)	ND(5.0)

Table 1 - Historical Private Supply Well Analytical Table

Inactive Exxon Facility #28077
14258 Jarrettsville Pike
Phoenix, Maryland

Map/Parcel/Lot	Address	Sample Date	POET Sample Point	MTBE (µg/L)	Benzene (µg/L)	Toluene (µg/L)	Ethyl-benzene (µg/L)	Total Xylenes (µg/L)	Naph-thalene (µg/L)	DIPE (µg/L)	ETBE (µg/L)	TAME (µg/L)	TBA (µg/L)
M35P356L05	3508 Hampshire Glen Court	9/9/2014	PI	ND(0.50)	ND(0.50)	ND(0.50)	ND(0.50)	ND(0.50)	ND(0.50)	ND(0.50)	ND(0.50)	ND(0.50)	ND(5.0)
M35P356L05	3508 Hampshire Glen Court	9/9/2014	PM	ND(0.50)	ND(0.50)	ND(0.50)	ND(0.50)	ND(0.50)	ND(0.50)	ND(0.50)	ND(0.50)	ND(0.50)	ND(5.0)
M35P356L05	3508 Hampshire Glen Court	10/7/2014	PE	ND(0.50)	ND(0.50)	ND(0.50)	ND(0.50)	ND(0.50)	ND(0.50)	ND(0.50)	ND(0.50)	ND(0.50)	ND(5.0)
M35P356L05	3508 Hampshire Glen Court	10/7/2014	PI	ND(0.50)	ND(0.50)	ND(0.50)	ND(0.50)	ND(0.50)	ND(0.50)	ND(0.50)	ND(0.50)	ND(0.50)	ND(5.0)
M35P356L05	3508 Hampshire Glen Court	10/7/2014	PM	ND(0.50)	ND(0.50)	ND(0.50)	ND(0.50)	ND(0.50)	ND(0.50)	ND(0.50)	ND(0.50)	ND(0.50)	ND(5.0)
M35P356L05	3508 Hampshire Glen Court	12/2/2014	PE	ND(0.50)	ND(0.50)	ND(0.50)	ND(0.50)	ND(0.50)	ND(0.50)	ND(0.50)	ND(0.50)	ND(0.50)	ND(5.0)
M35P356L05	3508 Hampshire Glen Court	12/2/2014	PI	ND(0.50)	ND(0.50)	ND(0.50)	ND(0.50)	ND(0.50)	ND(0.50)	ND(0.50)	ND(0.50)	ND(0.50)	ND(5.0)
M35P356L05	3508 Hampshire Glen Court	12/2/2014	PM	ND(0.50)	ND(0.50)	ND(0.50)	ND(0.50)	ND(0.50)	ND(0.50)	ND(0.50)	ND(0.50)	ND(0.50)	ND(5.0)
M35P356L05	3508 Hampshire Glen Court	3/3/2015	PE	ND(0.5)	ND(0.5)	ND(0.5)	ND(0.5)	ND(0.5)	ND(0.5)	ND(0.5)	ND(0.5)	ND(0.5)	ND(25)
M35P356L05	3508 Hampshire Glen Court	3/3/2015	PI	ND(0.5)	ND(0.5)	ND(0.5)	ND(0.5)	ND(0.5)	ND(0.5)	ND(0.5)	ND(0.5)	ND(0.5)	ND(25)
M35P356L05	3508 Hampshire Glen Court	3/3/2015	PM	ND(0.5)	ND(0.5)	ND(0.5)	ND(0.5)	ND(0.5)	ND(0.5)	ND(0.5)	ND(0.5)	ND(0.5)	ND(25)
M35P356L05	3508 Hampshire Glen Court	4/7/2015	PE	ND(0.5)	ND(0.5)	ND(0.5)	ND(0.5)	ND(0.5)	ND(0.5)	ND(0.5)	ND(0.5)	ND(0.5)	ND(25)
M35P356L05	3508 Hampshire Glen Court	4/7/2015	PI	ND(0.5)	ND(0.5)	ND(0.5)	ND(0.5)	ND(0.5)	ND(0.5)	ND(0.5)	ND(0.5)	ND(0.5)	ND(25)
M35P356L05	3508 Hampshire Glen Court	4/7/2015	PM	ND(0.5)	ND(0.5)	ND(0.5)	ND(0.5)	ND(0.5)	ND(0.5)	ND(0.5)	ND(0.5)	ND(0.5)	ND(25)
M35P356L05	3508 Hampshire Glen Court	5/5/2015	PE	ND(0.5)	ND(0.5)	ND(0.5)	ND(0.5)	ND(0.5)	ND(0.5)	ND(0.5)	ND(0.5)	ND(0.5)	ND(25)
M35P356L05	3508 Hampshire Glen Court	5/5/2015	PI	ND(0.5)	ND(0.5)	ND(0.5)	ND(0.5)	ND(0.5)	ND(0.5)	ND(0.5)	ND(0.5)	ND(0.5)	ND(25)
M35P356L05	3508 Hampshire Glen Court	5/5/2015	PM	ND(0.5)	ND(0.5)	ND(0.5)	ND(0.5)	ND(0.5)	ND(0.5)	ND(0.5)	ND(0.5)	ND(0.5)	ND(25)
M35P356L05	3508 Hampshire Glen Court	7/7/2015	PE	ND(0.5)	ND(0.5)	ND(0.5)	ND(0.5)	ND(0.5)	ND(0.5)	ND(0.5)	ND(0.5)	ND(0.5)	ND(25)
M35P356L05	3508 Hampshire Glen Court	7/7/2015	PI	ND(0.5)	ND(0.5)	ND(0.5)	ND(0.5)	ND(0.5)	ND(0.5)	ND(0.5)	ND(0.5)	ND(0.5)	ND(25)
M35P356L05	3508 Hampshire Glen Court	7/7/2015	PM	ND(0.5)	ND(0.5)	ND(0.5)	ND(0.5)	ND(0.5)	ND(0.5)	ND(0.5)	ND(0.5)	ND(0.5)	ND(25)
M35P356L05	3508 Hampshire Glen Court	8/4/2015	PE	ND(0.5)	ND(0.5)	ND(0.5)	ND(0.5)	ND(0.5)	ND(0.5)	ND(0.5)	ND(0.5)	ND(0.5)	ND(25)
M35P356L05	3508 Hampshire Glen Court	8/4/2015	PI	ND(0.5)	ND(0.5)	ND(0.5)	ND(0.5)	ND(0.5)	ND(0.5)	ND(0.5)	ND(0.5)	ND(0.5)	ND(25)
M35P356L05	3508 Hampshire Glen Court	8/4/2015	PM	ND(0.5)	ND(0.5)	ND(0.5)	ND(0.5)	ND(0.5)	ND(0.5)	ND(0.5)	ND(0.5)	ND(0.5)	ND(25)
M35P356L05	3508 Hampshire Glen Court	9/15/2015	PE	ND(0.5)	ND(0.5)	ND(0.5)	ND(0.5)	ND(0.5)	ND(0.5)	ND(0.5)	ND(0.5)	ND(0.5)	ND(25)
M35P356L05	3508 Hampshire Glen Court	9/15/2015	PI	ND(0.5)	ND(0.5)	ND(0.5)	ND(0.5)	ND(0.5)	ND(0.5)	ND(0.5)	ND(0.5)	ND(0.5)	ND(25)
M35P356L05	3508 Hampshire Glen Court	9/15/2015	PM	ND(0.5)	ND(0.5)	ND(0.5)	ND(0.5)	ND(0.5)	ND(0.5)	ND(0.5)	ND(0.5)	ND(0.5)	ND(25)
M35P356L05	3508 Hampshire Glen Court	10/6/2015	PE	ND(0.5)	ND(0.5)	ND(0.5)	ND(0.5)	ND(0.5)	ND(0.5)	ND(0.5)	ND(0.5)	ND(0.5)	ND(25)
M35P356L05	3508 Hampshire Glen Court	10/6/2015	PI	ND(0.5)	ND(0.5)	ND(0.5)	ND(0.5)	ND(0.5)	ND(0.5)	ND(0.5)	ND(0.5)	ND(0.5)	ND(25)
M35P356L05	3508 Hampshire Glen Court	10/6/2015	PM	ND(0.5)	ND(0.5)	ND(0.5)	ND(0.5)	ND(0.5)	ND(0.5)	ND(0.5)	ND(0.5)	ND(0.5)	ND(25)
M35P356L05	3508 Hampshire Glen Court	11/3/2015	PE	ND(0.5)	ND(0.5)	ND(0.5)	ND(0.5)	ND(0.5)	ND(0.5)	ND(0.5)	ND(0.5)	ND(0.5)	ND(25)

Table 1 - Historical Private Supply Well Analytical Table

Inactive Exxon Facility #28077
14258 Jarrettsville Pike
Phoenix, Maryland

Map/Parcel/Lot	Address	Sample Date	POET Sample Point	MTBE (µg/L)	Benzene (µg/L)	Toluene (µg/L)	Ethyl-benzene (µg/L)	Total Xylenes (µg/L)	Naph-thalene (µg/L)	DIPE (µg/L)	ETBE (µg/L)	TAME (µg/L)	TBA (µg/L)
M35P356L05	3508 Hampshire Glen Court	11/3/2015	PI	ND(0.5)	ND(0.5)	ND(0.5)	ND(0.5)	ND(0.5)	ND(0.5)	ND(0.5)	ND(0.5)	ND(0.5)	ND(25)
M35P356L05	3508 Hampshire Glen Court	11/3/2015	PM	ND(0.5)	ND(0.5)	ND(0.5)	ND(0.5)	ND(0.5)	ND(0.5)	ND(0.5)	ND(0.5)	ND(0.5)	ND(25)
M35P356L05	3508 Hampshire Glen Court	12/8/2015	PE	ND(0.5)	ND(0.5)	ND(0.5)	ND(0.5)	ND(0.5)	ND(0.5)	ND(0.5)	ND(0.5)	ND(0.5)	ND(25)
M35P356L05	3508 Hampshire Glen Court	12/8/2015	PI	ND(0.5)	ND(0.5)	ND(0.5)	ND(0.5)	ND(0.5)	ND(0.5)	ND(0.5)	ND(0.5)	ND(0.5)	ND(25)
M35P356L05	3508 Hampshire Glen Court	12/8/2015	PM	ND(0.5)	ND(0.5)	ND(0.5)	ND(0.5)	ND(0.5)	ND(0.5)	ND(0.5)	ND(0.5)	ND(0.5)	ND(25)
M35P278L02H	3510 Hampshire Glen Court	3/4/2006		ND(0.50)	ND(0.50)	ND(0.50)	ND(0.50)	ND(0.50)	ND(0.50)	ND(0.50)	ND(0.50)	ND(0.50)	ND(5.0)
M35P278L02H	3510 Hampshire Glen Court	3/29/2006		ND(0.50)	ND(0.50)	ND(0.50)	ND(0.50)	ND(0.50)	ND(0.50)	ND(0.50)	ND(0.50)	ND(0.50)	ND(5.0)
M35P278L02H	3510 Hampshire Glen Court	4/5/2006		ND(0.50)	ND(0.50)	ND(0.50)	ND(0.50)	ND(0.50)	ND(0.50)	ND(0.50)	ND(0.50)	ND(0.50)	ND(5.0)
M35P278L02H	3510 Hampshire Glen Court	4/12/2006		ND(0.50)	ND(0.50)	ND(0.50)	ND(0.50)	ND(0.50)	ND(0.50)	ND(0.50)	ND(0.50)	ND(0.50)	ND(5.0)
M35P278L02H	3510 Hampshire Glen Court	4/19/2006		ND(0.50)	ND(0.50)	ND(0.50)	ND(0.50)	ND(0.50)	ND(0.50)	ND(0.50)	ND(0.50)	ND(0.50)	ND(5.0)
M35P278L02H	3510 Hampshire Glen Court	4/26/2006		ND(0.50)	ND(0.50)	ND(0.50)	ND(0.50)	ND(0.50)	ND(0.50)	ND(0.50)	ND(0.50)	ND(0.50)	ND(5.0)
M35P278L02H	3510 Hampshire Glen Court	5/2/2006		ND(0.50)	ND(0.50)	ND(0.50)	ND(0.50)	ND(0.50)	ND(0.50)	ND(0.50)	ND(0.50)	ND(0.50)	ND(5.0)
M35P278L02H	3510 Hampshire Glen Court	5/9/2006		ND(0.50)	ND(0.50)	ND(0.50)	ND(0.50)	ND(0.50)	ND(0.50)	ND(0.50)	ND(0.50)	ND(0.50)	ND(5.0)
M35P278L02H	3510 Hampshire Glen Court	5/16/2006		ND(0.50)	ND(0.50)	ND(0.50)	ND(0.50)	ND(0.50)	ND(0.50)	ND(0.50)	ND(0.50)	ND(0.50)	ND(5.0)
M35P278L02H	3510 Hampshire Glen Court	5/23/2006		ND(0.50)	ND(0.50)	ND(0.50)	ND(0.50)	ND(0.50)	ND(0.50)	ND(0.50)	ND(0.50)	ND(0.50)	ND(5.0)
M35P278L02H	3510 Hampshire Glen Court	5/30/2006		ND(0.50)	ND(0.50)	ND(0.50)	ND(0.50)	ND(0.50)	ND(0.50)	ND(0.50)	ND(0.50)	ND(0.50)	ND(5.0)
M35P278L02H	3510 Hampshire Glen Court	6/6/2006		ND(0.50)	ND(0.50)	ND(0.50)	ND(0.50)	ND(0.50)	ND(0.50)	ND(0.50)	ND(0.50)	ND(0.50)	ND(5.0)
M35P278L02H	3510 Hampshire Glen Court	6/13/2006		ND(0.50)	ND(0.50)	ND(0.50)	ND(0.50)	ND(0.50)	ND(0.50)	ND(0.50)	ND(0.50)	ND(0.50)	ND(5.0)
M35P278L02H	3510 Hampshire Glen Court	6/20/2006		ND(0.50)	ND(0.50)	ND(0.50)	ND(0.50)	ND(0.50)	ND(0.50)	ND(0.50)	ND(0.50)	ND(0.50)	ND(5.0)
M35P278L02H	3510 Hampshire Glen Court	6/27/2006		ND(0.50)	ND(0.50)	ND(0.50)	ND(0.50)	ND(0.50)	ND(0.50)	ND(0.50)	ND(0.50)	ND(0.50)	ND(5.0)
M35P278L02H	3510 Hampshire Glen Court	7/6/2006		ND(0.50)	ND(0.50)	ND(0.50)	ND(0.50)	ND(0.50)	ND(0.50)	ND(0.50)	ND(0.50)	ND(0.50)	ND(5.0)
M35P278L02H	3510 Hampshire Glen Court	7/11/2006		ND(0.50)	ND(0.50)	ND(0.50)	ND(0.50)	ND(0.50)	ND(0.50)	ND(0.50)	ND(0.50)	ND(0.50)	ND(5.0)
M35P278L02H	3510 Hampshire Glen Court	7/18/2006		ND(0.50)	ND(0.50)	ND(0.50)	ND(0.50)	ND(0.50)	ND(0.50)	ND(0.50)	ND(0.50)	ND(0.50)	ND(5.0)
M35P278L02H	3510 Hampshire Glen Court	7/25/2006		ND(0.50)	ND(0.50)	ND(0.50)	ND(0.50)	ND(0.50)	ND(0.50)	ND(0.50)	ND(0.50)	ND(0.50)	ND(5.0)
M35P278L02H	3510 Hampshire Glen Court	8/1/2006		ND(0.50)	ND(0.50)	ND(0.50)	ND(0.50)	ND(0.50)	ND(0.50)	ND(0.50)	ND(0.50)	ND(0.50)	ND(5.0)
M35P278L02H	3510 Hampshire Glen Court	8/8/2006		ND(0.50)	ND(0.50)	ND(0.50)	ND(0.50)	ND(0.50)	ND(0.50)	ND(0.50)	ND(0.50)	ND(0.50)	ND(5.0)
M35P278L02H	3510 Hampshire Glen Court	8/15/2006		ND(0.50)	ND(0.50)	ND(0.50)	ND(0.50)	ND(0.50)	ND(0.50)	ND(0.50)	ND(0.50)	ND(0.50)	ND(5.0)
M35P278L02H	3510 Hampshire Glen Court	8/22/2006		ND(0.50)	ND(0.50)	ND(0.50)	ND(0.50)	ND(0.50)	ND(0.50)	ND(0.50)	ND(0.50)	ND(0.50)	ND(5.0)
M35P278L02H	3510 Hampshire Glen Court	8/29/2006		ND(0.50)	ND(0.50)	ND(0.50)	ND(0.50)	ND(0.50)	ND(0.50)	ND(0.50)	ND(0.50)	ND(0.50)	ND(5.0)
M35P278L02H	3510 Hampshire Glen Court	9/5/2006		ND(0.50)	ND(0.50)	ND(0.50)	ND(0.50)	ND(0.50)	ND(0.50)	ND(0.50)	ND(0.50)	ND(0.50)	ND(5.0)

Table 1 - Historical Private Supply Well Analytical Table

Inactive Exxon Facility #28077
14258 Jarrettsville Pike
Phoenix, Maryland

Map/Parcel/Lot	Address	Sample Date	POET Sample Point	MTBE (µg/L)	Benzene (µg/L)	Toluene (µg/L)	Ethyl-benzene (µg/L)	Total Xylenes (µg/L)	Naph-thalene (µg/L)	DIPE (µg/L)	ETBE (µg/L)	TAME (µg/L)	TBA (µg/L)
M35P278L02H	3510 Hampshire Glen Court	9/12/2006		ND(0.50)	ND(0.50)	ND(0.50)	ND(0.50)	ND(0.50)	ND(0.50)	ND(0.50)	ND(0.50)	ND(0.50)	ND(5.0)
M35P278L02H	3510 Hampshire Glen Court	9/19/2006		ND(0.50)	ND(0.50)	ND(0.50)	ND(0.50)	ND(0.50)	ND(0.50)	ND(0.50)	ND(0.50)	ND(0.50)	ND(5.0)
M35P278L02H	3510 Hampshire Glen Court	9/26/2006		ND(0.50)	ND(0.50)	ND(0.50)	ND(0.50)	ND(0.50)	ND(0.50)	ND(0.50)	ND(0.50)	ND(0.50)	ND(5.0)
M35P278L02H	3510 Hampshire Glen Court	10/3/2006		ND(0.50)	ND(0.50)	ND(0.50)	ND(0.50)	ND(0.50)	ND(0.50)	ND(0.50)	ND(0.50)	ND(0.50)	ND(5.0)
M35P278L02H	3510 Hampshire Glen Court	10/10/2006		ND(0.50)	ND(0.50)	ND(0.50)	ND(0.50)	ND(0.50)	ND(0.50)	ND(0.50)	ND(0.50)	ND(0.50)	ND(5.0)
M35P278L02H	3510 Hampshire Glen Court	10/17/2006		ND(0.50)	ND(0.50)	ND(0.50)	ND(0.50)	ND(0.50)	ND(0.50)	ND(0.50)	ND(0.50)	ND(0.50)	ND(5.0)
M35P278L02H	3510 Hampshire Glen Court	10/24/2006		ND(0.50)	ND(0.50)	ND(0.50)	ND(0.50)	ND(0.50)	ND(0.50)	ND(0.50)	ND(0.50)	ND(0.50)	ND(5.0)
M35P278L02H	3510 Hampshire Glen Court	10/31/2006		ND(0.50)	ND(0.50)	ND(0.50)	ND(0.50)	ND(0.50)	ND(0.50)	ND(0.50)	ND(0.50)	ND(0.50)	ND(5.0)
M35P278L02H	3510 Hampshire Glen Court	11/7/2006		0.19 J	ND(0.50)	ND(0.50)	ND(0.50)	ND(0.50)	ND(0.50)	ND(0.50)	ND(0.50)	ND(0.50)	ND(5.0)
M35P278L02H	3510 Hampshire Glen Court	11/14/2006		ND(0.50)	ND(0.50)	ND(0.50)	ND(0.50)	ND(0.50)	ND(0.50)	ND(0.50)	ND(0.50)	ND(0.50)	ND(5.0)
M35P278L02H	3510 Hampshire Glen Court	11/21/2006		ND(0.50)	ND(0.50)	ND(0.50)	ND(0.50)	ND(0.50)	ND(0.50)	ND(0.50)	ND(0.50)	ND(0.50)	ND(5.0)
M35P278L02H	3510 Hampshire Glen Court	11/28/2006		ND(0.50)	ND(0.50)	ND(0.50)	ND(0.50)	ND(0.50)	ND(0.50)	ND(0.50)	ND(0.50)	ND(0.50)	ND(5.0)
M35P278L02H	3510 Hampshire Glen Court	12/5/2006		ND(0.50)	ND(0.50)	ND(0.50)	ND(0.50)	ND(0.50)	ND(0.50)	ND(0.50)	ND(0.50)	ND(0.50)	ND(5.0)
M35P278L02H	3510 Hampshire Glen Court	12/19/2006		ND(0.50)	ND(0.50)	ND(0.50)	ND(0.50)	ND(0.50)	ND(0.50)	ND(0.50)	ND(0.50)	ND(0.50)	ND(5.0)
M35P278L02H	3510 Hampshire Glen Court	1/9/2007		ND(0.50)	ND(0.50)	ND(0.50)	ND(0.50)	ND(0.50)	ND(0.50)	ND(0.50)	ND(0.50)	ND(0.50)	ND(5.0)
M35P278L02H	3510 Hampshire Glen Court	1/23/2007		ND(0.50)	ND(0.50)	ND(0.50)	ND(0.50)	ND(0.50)	ND(0.50)	ND(0.50)	ND(0.50)	ND(0.50)	ND(5.0)
M35P278L02H	3510 Hampshire Glen Court	2/6/2007		ND(0.50)	ND(0.50)	ND(0.50)	ND(0.50)	ND(0.50)	ND(0.50)	ND(0.50)	ND(0.50)	ND(0.50)	ND(5.0)
M35P278L02H	3510 Hampshire Glen Court	2/20/2007		ND(0.50)	ND(0.50)	ND(0.50)	ND(0.50)	ND(0.50)	ND(0.50)	ND(0.50)	ND(0.50)	ND(0.50)	ND(5.0)
M35P278L02H	3510 Hampshire Glen Court	3/6/2007		ND(0.50)	ND(0.50)	ND(0.50)	ND(0.50)	ND(0.50)	ND(0.50)	ND(0.50)	ND(0.50)	ND(0.50)	ND(5.0)
M35P278L02H	3510 Hampshire Glen Court	3/20/2007		ND(0.50)	ND(0.50)	ND(0.50)	ND(0.50)	ND(0.50)	ND(0.50)	ND(0.50)	ND(0.50)	ND(0.50)	ND(5.0)
M35P278L02H	3510 Hampshire Glen Court	4/3/2007		ND(0.50)	ND(0.50)	ND(0.50)	ND(0.50)	ND(0.50)	ND(0.50)	ND(0.50)	ND(0.50)	ND(0.50)	ND(5.0)
M35P278L02H	3510 Hampshire Glen Court	4/17/2007		ND(0.50)	ND(0.50)	ND(0.50)	ND(0.50)	ND(0.50)	ND(0.50)	ND(0.50)	ND(0.50)	ND(0.50)	ND(5.0)
M35P278L02H	3510 Hampshire Glen Court	5/1/2007		ND(0.50)	ND(0.50)	ND(0.50)	ND(0.50)	ND(0.50)	ND(0.50)	ND(0.50)	ND(0.50)	ND(0.50)	ND(5.0)
M35P278L02H	3510 Hampshire Glen Court	5/15/2007		ND(0.50)	ND(0.50)	ND(0.50)	ND(0.50)	ND(0.50)	ND(0.50)	ND(0.50)	ND(0.50)	ND(0.50)	ND(5.0)
M35P278L02H	3510 Hampshire Glen Court	5/29/2007		ND(0.50)	ND(0.50)	ND(0.50)	ND(0.50)	ND(0.50)	ND(0.50)	ND(0.50)	ND(0.50)	ND(0.50)	ND(5.0)
M35P278L02H	3510 Hampshire Glen Court	6/12/2007		ND(0.50)	ND(0.50)	ND(0.50)	ND(0.50)	ND(0.50)	ND(0.50)	ND(0.50)	ND(0.50)	ND(0.50)	ND(5.0)
M35P278L02H	3510 Hampshire Glen Court	6/26/2007		ND(0.50)	ND(0.50)	ND(0.50)	ND(0.50)	ND(0.50)	ND(0.50)	ND(0.50)	ND(0.50)	ND(0.50)	ND(5.0)
M35P278L02H	3510 Hampshire Glen Court	7/10/2007		ND(0.50)	ND(0.50)	ND(0.50)	ND(0.50)	ND(0.50)	ND(0.50)	ND(0.50)	ND(0.50)	ND(0.50)	ND(5.0)
M35P278L02H	3510 Hampshire Glen Court	7/24/2007		ND(0.50)	ND(0.50)	ND(0.50)	ND(0.50)	ND(0.50)	ND(0.50)	ND(0.50)	ND(0.50)	ND(0.50)	ND(5.0)
M35P278L02H	3510 Hampshire Glen Court	8/7/2007		ND(0.50)	ND(0.50)	ND(0.50)	ND(0.50)	ND(0.50)	ND(0.50)	ND(0.50)	ND(0.50)	ND(0.50)	ND(5.0)

Table 1 - Historical Private Supply Well Analytical Table

Inactive Exxon Facility #28077
14258 Jarrettsville Pike
Phoenix, Maryland

Map/Parcel/Lot	Address	Sample Date	POET Sample Point	MTBE (µg/L)	Benzene (µg/L)	Toluene (µg/L)	Ethyl-benzene (µg/L)	Total Xylenes (µg/L)	Naph-thalene (µg/L)	DIPE (µg/L)	ETBE (µg/L)	TAME (µg/L)	TBA (µg/L)
M35P278L02H	3510 Hampshire Glen Court	8/21/2007		ND(0.50)	ND(0.50)	ND(0.50)	ND(0.50)	ND(0.50)	ND(0.50)	ND(0.50)	ND(0.50)	ND(0.50)	ND(5.0)
M35P278L02H	3510 Hampshire Glen Court	9/18/2007		ND(0.50)	ND(0.50)	ND(0.50)	ND(0.50)	ND(0.50)	ND(0.50)	ND(0.50)	ND(0.50)	ND(0.50)	ND(5.0)
M35P278L02H	3510 Hampshire Glen Court	10/2/2007		ND(0.50)	ND(0.50)	ND(0.50)	ND(0.50)	ND(0.50)	ND(0.50)	ND(0.50)	ND(0.50)	ND(0.50)	ND(5.0)
M35P278L02H	3510 Hampshire Glen Court	10/16/2007		ND(0.50)	ND(0.50)	ND(0.50)	ND(0.50)	ND(0.50)	ND(0.50)	ND(0.50)	ND(0.50)	ND(0.50)	ND(5.0)
M35P278L02H	3510 Hampshire Glen Court	10/30/2007		ND(0.50)	ND(0.50)	ND(0.50)	ND(0.50)	ND(0.50)	ND(0.50)	ND(0.50)	ND(0.50)	ND(0.50)	ND(5.0)
M35P278L02H	3510 Hampshire Glen Court	11/13/2007		ND(0.50)	ND(0.50)	ND(0.50)	ND(0.50)	ND(0.50)	ND(0.50)	ND(0.50)	ND(0.50)	ND(0.50)	ND(5.0)
M35P278L02H	3510 Hampshire Glen Court	11/27/2007		ND(0.50)	ND(0.50)	ND(0.50)	ND(0.50)	ND(0.50)	ND(0.50)	ND(0.50)	ND(0.50)	ND(0.50)	ND(5.0)
M35P278L02H	3510 Hampshire Glen Court	12/11/2007		0.066 J	ND(0.50)	ND(0.50)	ND(0.50)	ND(0.50)	ND(0.50)	ND(0.50)	ND(0.50)	ND(0.50)	ND(5.0)
M35P278L02H	3510 Hampshire Glen Court	1/8/2008		ND(0.50)	ND(0.50)	ND(0.50)	ND(0.50)	ND(0.50)	ND(0.50)	ND(0.50)	ND(0.50)	ND(0.50)	ND(5.0)
M35P278L02H	3510 Hampshire Glen Court	2/5/2008		0.21 J	ND(0.50)	ND(0.50)	ND(0.50)	ND(0.50)	ND(0.50)	ND(0.50)	ND(0.50)	ND(0.50)	ND(5.0)
M35P278L02H	3510 Hampshire Glen Court	3/4/2008		0.077 J	ND(0.50)	ND(0.50)	ND(0.50)	ND(0.50)	ND(0.50)	ND(0.50)	ND(0.50)	ND(0.50)	ND(5.0)
M35P278L02H	3510 Hampshire Glen Court	4/8/2008		0.073 J	ND(0.50)	ND(0.50)	ND(0.50)	ND(0.50)	ND(0.50)	ND(0.50)	ND(0.50)	ND(0.50)	ND(5.0)
M35P278L02H	3510 Hampshire Glen Court	5/6/2008		0.071 J	ND(0.50)	ND(0.50)	ND(0.50)	ND(0.50)	ND(0.50)	ND(0.50)	ND(0.50)	ND(0.50)	ND(5.0)
M35P278L02H	3510 Hampshire Glen Court	6/3/2008		ND(0.50)	ND(0.50)	ND(0.50)	ND(0.50)	ND(0.50)	ND(0.50)	ND(0.50)	ND(0.50)	ND(0.50)	ND(5.0)
M35P278L02H	3510 Hampshire Glen Court	7/8/2008		ND(0.50)	ND(0.50)	ND(0.50)	ND(0.50)	ND(0.50)	ND(0.50)	ND(0.50)	ND(0.50)	ND(0.50)	ND(5.0)
M35P278L02H	3510 Hampshire Glen Court	8/5/2008		ND(0.50)	ND(0.50)	ND(0.50)	ND(0.50)	ND(0.50)	ND(0.50)	ND(0.50)	ND(0.50)	ND(0.50)	ND(5.0)
M35P278L02H	3510 Hampshire Glen Court	9/9/2008		ND(0.50)	ND(0.50)	ND(0.50)	ND(0.50)	ND(0.50)	ND(0.50)	ND(0.50)	ND(0.50)	ND(0.50)	ND(5.0)
M35P278L02H	3510 Hampshire Glen Court	10/7/2008		ND(0.50)	ND(0.50)	ND(0.50)	ND(0.50)	ND(0.50)	ND(0.50)	ND(0.50)	ND(0.50)	ND(0.50)	ND(5.0)
M35P278L02H	3510 Hampshire Glen Court	11/4/2008		ND(0.50)	ND(0.50)	ND(0.50)	ND(0.50)	ND(0.50)	ND(0.50)	ND(0.50)	ND(0.50)	ND(0.50)	ND(5.0)
M35P278L02H	3510 Hampshire Glen Court	12/2/2008		ND(0.50)	ND(0.50)	ND(0.50)	ND(0.50)	ND(0.50)	ND(0.50)	ND(0.50)	ND(0.50)	ND(0.50)	ND(5.0)
M35P278L02H	3510 Hampshire Glen Court	1/6/2009		ND(0.50)	ND(0.50)	ND(0.50)	ND(0.50)	ND(0.50)	ND(0.50)	ND(0.50)	ND(0.50)	ND(0.50)	ND(5.0)
M35P278L02H	3510 Hampshire Glen Court	2/3/2009		ND(0.50)	ND(0.50)	ND(0.50)	ND(0.50)	ND(0.50)	ND(0.50)	ND(0.50)	ND(0.50)	ND(0.50)	ND(5.0)
M35P278L02H	3510 Hampshire Glen Court	3/3/2009		ND(0.50)	ND(0.50)	ND(0.50)	ND(0.50)	ND(0.50)	ND(0.50)	ND(0.50)	ND(0.50)	ND(0.50)	ND(5.0)
M35P278L02H	3510 Hampshire Glen Court	4/7/2009		ND(0.50)	ND(0.50)	ND(0.50)	ND(0.50)	ND(0.50)	ND(0.50)	ND(0.50)	ND(0.50)	ND(0.50)	ND(5.0)
M35P278L02H	3510 Hampshire Glen Court	5/5/2009		0.082 J	ND(0.50)	ND(0.50)	ND(0.50)	ND(0.50)	ND(0.50)	ND(0.50)	ND(0.50)	ND(0.50)	ND(5.0)
M35P278L02H	3510 Hampshire Glen Court	6/2/2009		ND(0.50)	ND(0.50)	ND(0.50)	ND(0.50)	ND(0.50)	ND(0.50)	ND(0.50)	ND(0.50)	ND(0.50)	ND(5.0)
M35P278L02H	3510 Hampshire Glen Court	7/7/2009		ND(0.50)	ND(0.50)	ND(0.50)	ND(0.50)	ND(0.50)	ND(0.50)	ND(0.50)	ND(0.50)	ND(0.50)	ND(5.0)
M35P278L02H	3510 Hampshire Glen Court	8/4/2009		ND(0.50)	ND(0.50)	ND(0.50)	ND(0.50)	ND(0.50)	ND(0.50)	ND(0.50)	ND(0.50)	ND(0.50)	ND(5.0)
M35P278L02H	3510 Hampshire Glen Court	9/1/2009		ND(0.50)	ND(0.50)	ND(0.50)	ND(0.50)	ND(0.50)	ND(0.50)	ND(0.50)	ND(0.50)	ND(0.50)	ND(5.0)
M35P278L02H	3510 Hampshire Glen Court	10/6/2009		ND(0.50)	ND(0.50)	ND(0.50)	ND(0.50)	ND(0.50)	ND(0.50)	ND(0.50)	ND(0.50)	ND(0.50)	ND(5.0)

Table 1 - Historical Private Supply Well Analytical Table

Inactive Exxon Facility #28077
14258 Jarrettsville Pike
Phoenix, Maryland

Map/Parcel/Lot	Address	Sample Date	POET Sample Point	MTBE (µg/L)	Benzene (µg/L)	Toluene (µg/L)	Ethyl-benzene (µg/L)	Total Xylenes (µg/L)	Naph-thalene (µg/L)	DIPE (µg/L)	ETBE (µg/L)	TAME (µg/L)	TBA (µg/L)
M35P278L02H	3510 Hampshire Glen Court	11/3/2009		ND(0.50)	ND(0.50)	ND(0.50)	ND(0.50)	ND(0.50)	ND(0.50)	ND(0.50)	ND(0.50)	ND(0.50)	ND(5.0)
M35P278L02H	3510 Hampshire Glen Court	12/8/2009		ND(0.50)	ND(0.50)	ND(0.50)	ND(0.50)	ND(0.50)	ND(0.50)	ND(0.50)	ND(0.50)	ND(0.50)	ND(5.0)
M35P278L02H	3510 Hampshire Glen Court	1/5/2010		ND(0.50)	ND(0.50)	ND(0.50)	ND(0.50)	ND(0.50)	ND(0.50)	ND(0.50)	ND(0.50)	ND(0.50)	ND(5.0)
M35P278L02H	3510 Hampshire Glen Court	2/1/2010		ND(0.50)	ND(0.50)	ND(0.50)	ND(0.50)	ND(0.50)	ND(0.50)	ND(0.50)	ND(0.50)	ND(0.50)	ND(5.0)
M35P278L02H	3510 Hampshire Glen Court	3/2/2010		ND(0.50)	ND(0.50)	ND(0.50)	ND(0.50)	ND(0.50)	ND(0.50)	ND(0.50)	ND(0.50)	ND(0.50)	ND(5.0)
M35P278L02H	3510 Hampshire Glen Court	4/6/2010		ND(0.50)	ND(0.50)	ND(0.50)	ND(0.50)	ND(0.50)	ND(0.50)	ND(0.50)	ND(0.50)	ND(0.50)	ND(5.0)
M35P278L02H	3510 Hampshire Glen Court	5/4/2010		ND(0.50)	ND(0.50)	ND(0.50)	ND(0.50)	ND(0.50)	ND(0.50)	ND(0.50)	ND(0.50)	ND(0.50)	ND(5.0)
M35P278L02H	3510 Hampshire Glen Court	6/8/2010		ND(0.50)	ND(0.50)	ND(0.50)	ND(0.50)	ND(0.50)	ND(0.50)	ND(0.50)	ND(0.50)	ND(0.50)	ND(5.0)
M35P278L02H	3510 Hampshire Glen Court	7/13/2010		ND(0.50)	ND(0.50)	ND(0.50)	ND(0.50)	ND(0.50)	ND(0.50)	ND(0.50)	ND(0.50)	ND(0.50)	ND(5.0)
M35P278L02H	3510 Hampshire Glen Court	8/3/2010		ND(0.50)	ND(0.50)	ND(0.50)	ND(0.50)	ND(0.50)	ND(0.50)	ND(0.50)	ND(0.50)	ND(0.50)	ND(5.0)
M35P278L02H	3510 Hampshire Glen Court	9/14/2010		ND(0.50)	ND(0.50)	ND(0.50)	ND(0.50)	ND(0.50)	ND(0.50)	ND(0.50)	ND(0.50)	ND(0.50)	ND(5.0)
M35P278L02H	3510 Hampshire Glen Court	10/5/2010		ND(0.50)	ND(0.50)	ND(0.50)	ND(0.50)	ND(0.50)	ND(0.50)	ND(0.50)	ND(0.50)	ND(0.50)	ND(5.0)
M35P278L02H	3510 Hampshire Glen Court	11/2/2010		ND(0.50)	ND(0.50)	ND(0.50)	ND(0.50)	ND(0.50)	ND(0.50)	ND(0.50)	ND(0.50)	ND(0.50)	ND(5.0)
M35P278L02H	3510 Hampshire Glen Court	12/7/2010		ND(0.50)	ND(0.50)	ND(0.50)	ND(0.50)	ND(0.50)	ND(0.50)	ND(0.50)	ND(0.50)	ND(0.50)	ND(5.0)
M35P278L02H	3510 Hampshire Glen Court	1/4/2011		ND(0.50)	ND(0.50)	ND(0.50)	ND(0.50)	ND(0.50)	ND(0.50)	ND(0.50)	ND(0.50)	ND(0.50)	ND(5.0)
M35P278L02H	3510 Hampshire Glen Court	2/8/2011		ND(0.50)	ND(0.50)	ND(0.50)	ND(0.50)	ND(0.50)	ND(0.50)	ND(0.50)	ND(0.50)	ND(0.50)	ND(5.0)
M35P278L02H	3510 Hampshire Glen Court	3/8/2011		ND(0.50)	ND(0.50)	ND(0.50)	ND(0.50)	ND(0.50)	ND(0.50)	ND(0.50)	ND(0.50)	ND(0.50)	ND(5.0)
M35P278L02H	3510 Hampshire Glen Court	4/5/2011		ND(0.50)	ND(0.50)	ND(0.50)	ND(0.50)	ND(0.50)	ND(0.50)	ND(0.50)	ND(0.50)	ND(0.50)	ND(5.0)
M35P278L02H	3510 Hampshire Glen Court	5/3/2011		ND(0.50)	ND(0.50)	ND(0.50)	ND(0.50)	ND(0.50)	ND(0.50)	ND(0.50)	ND(0.50)	ND(0.50)	ND(5.0)
M35P278L02H	3510 Hampshire Glen Court	6/7/2011		ND(0.50)	ND(0.50)	ND(0.50)	ND(0.50)	ND(0.50)	ND(0.50)	ND(0.50)	ND(0.50)	ND(0.50)	ND(5.0)
M35P278L02H	3510 Hampshire Glen Court	7/12/2011		ND(0.50)	ND(0.50)	ND(0.50)	ND(0.50)	ND(0.50)	ND(0.50)	ND(0.50)	ND(0.50)	ND(0.50)	ND(5.0)
M35P278L02H	3510 Hampshire Glen Court	8/2/2011		ND(0.50)	ND(0.50)	ND(0.50)	ND(0.50)	ND(0.50)	ND(0.50)	ND(0.50)	ND(0.50)	ND(0.50)	ND(5.0)
M35P278L02H	3510 Hampshire Glen Court	9/13/2011		ND(0.50)	ND(0.50)	ND(0.50)	ND(0.50)	ND(0.50)	ND(0.50)	ND(0.50)	ND(0.50)	ND(0.50)	ND(5.0)
M35P278L02H	3510 Hampshire Glen Court	10/4/2011		ND(0.50)	ND(0.50)	ND(0.50)	ND(0.50)	ND(0.50)	ND(0.50)	ND(0.50)	ND(0.50)	ND(0.50)	ND(5.0)
M35P278L02H	3510 Hampshire Glen Court	11/8/2011		ND(0.50)	ND(0.50)	ND(0.50)	ND(0.50)	ND(0.50)	ND(0.50)	ND(0.50)	ND(0.50)	ND(0.50)	ND(5.0)
M35P278L02H	3510 Hampshire Glen Court	12/6/2011		ND(0.50)	ND(0.50)	ND(0.50)	ND(0.50)	ND(0.50)	ND(0.50)	ND(0.50)	ND(0.50)	ND(0.50)	ND(5.0)
M35P278L02H	3510 Hampshire Glen Court	1/10/2012		ND(0.50)	ND(0.50)	ND(0.50)	ND(0.50)	ND(0.50)	ND(0.50)	ND(0.50)	ND(0.50)	ND(0.50)	ND(5.0)
M35P278L02H	3510 Hampshire Glen Court	2/7/2012		ND(0.50)	ND(0.50)	ND(0.50)	ND(0.50)	ND(0.50)	ND(0.50)	ND(0.50)	ND(0.50)	ND(0.50)	ND(5.0)
M35P278L02H	3510 Hampshire Glen Court	3/6/2012		ND(0.50)	ND(0.50)	ND(0.50)	ND(0.50)	ND(0.50)	ND(0.50)	ND(0.50)	ND(0.50)	ND(0.50)	ND(5.0)
M35P278L02H	3510 Hampshire Glen Court	4/3/2012		ND(0.50)	ND(0.50)	ND(0.50)	ND(0.50)	ND(0.50)	ND(0.50)	ND(0.50)	ND(0.50)	ND(0.50)	ND(5.0)

Table 1 - Historical Private Supply Well Analytical Table

Inactive Exxon Facility #28077
14258 Jarrettsville Pike
Phoenix, Maryland

Map/Parcel/Lot	Address	Sample Date	POET Sample Point	MTBE (µg/L)	Benzene (µg/L)	Toluene (µg/L)	Ethyl-benzene (µg/L)	Total Xylenes (µg/L)	Naph-thalene (µg/L)	DIPE (µg/L)	ETBE (µg/L)	TAME (µg/L)	TBA (µg/L)
M35P278L02H	3510 Hampshire Glen Court	5/8/2012		ND(0.50)	ND(0.50)	ND(0.50)	ND(0.50)	ND(0.50)	ND(0.50)	ND(0.50)	ND(0.50)	ND(0.50)	ND(5.0)
M35P278L02H	3510 Hampshire Glen Court	6/5/2012		ND(0.50)	ND(0.50)	ND(0.50)	ND(0.50)	ND(0.50)	ND(0.50)	ND(0.50)	ND(0.50)	ND(0.50)	ND(5.0)
M35P278L02H	3510 Hampshire Glen Court	7/3/2012		ND(0.50)	ND(0.50)	ND(0.50)	ND(0.50)	ND(0.50)	ND(0.50)	ND(0.50)	ND(0.50)	ND(0.50)	ND(5.0)
M35P278L02H	3510 Hampshire Glen Court	8/7/2012		ND(0.50)	ND(0.50)	ND(0.50)	ND(0.50)	ND(0.50)	ND(0.50)	ND(0.50)	ND(0.50)	ND(0.50)	ND(5.0)
M35P278L02H	3510 Hampshire Glen Court	9/11/2012		ND(0.50)	ND(0.50)	ND(0.50)	ND(0.50)	ND(0.50)	ND(0.50)	ND(0.50)	ND(0.50)	ND(0.50)	ND(5.0)
M35P278L02H	3510 Hampshire Glen Court	10/2/2012		ND(0.50)	ND(0.50)	ND(0.50)	ND(0.50)	ND(0.50)	ND(0.50)	ND(0.50)	ND(0.50)	ND(0.50)	ND(5.0)
M35P278L02H	3510 Hampshire Glen Court	11/6/2012		ND(0.50)	ND(0.50)	ND(0.50)	ND(0.50)	ND(0.50)	ND(0.50)	ND(0.50)	ND(0.50)	ND(0.50)	ND(5.0)
M35P278L02H	3510 Hampshire Glen Court	12/4/2012		ND(0.50)	ND(0.50)	ND(0.50)	ND(0.50)	ND(0.50)	ND(0.50)	ND(0.50)	ND(0.50)	ND(0.50)	ND(5.0)
M35P278L02H	3510 Hampshire Glen Court	1/8/2013		ND(0.50)	ND(0.50)	ND(0.50)	ND(0.50)	ND(0.50)	ND(0.50)	ND(0.50)	ND(0.50)	ND(0.50)	ND(5.0)
M35P278L02H	3510 Hampshire Glen Court	2/5/2013		ND(0.50)	ND(0.50)	ND(0.50)	ND(0.50)	ND(0.50)	ND(0.50)	ND(0.50)	ND(0.50)	ND(0.50)	ND(5.0)
M35P278L02H	3510 Hampshire Glen Court	3/5/2013		ND(0.50)	ND(0.50)	ND(0.50)	ND(0.50)	ND(0.50)	ND(0.50)	ND(0.50)	ND(0.50)	ND(0.50)	ND(5.0)
M35P278L02H	3510 Hampshire Glen Court	4/2/2013		ND(0.50)	ND(0.50)	ND(0.50)	ND(0.50)	ND(0.50)	ND(0.50)	ND(0.50)	ND(0.50)	ND(0.50)	ND(5.0)
M35P278L02H	3510 Hampshire Glen Court	5/7/2013		ND(0.50)	ND(0.50)	ND(0.50)	ND(0.50)	ND(0.50)	ND(0.50)	ND(0.50)	ND(0.50)	ND(0.50)	ND(5.0)
M35P278L02H	3510 Hampshire Glen Court	6/4/2013		ND(0.50)	ND(0.50)	ND(0.50)	ND(0.50)	ND(0.50)	ND(0.50)	ND(0.50)	ND(0.50)	ND(0.50)	ND(5.0)
M35P278L02H	3510 Hampshire Glen Court	7/2/2013		ND(0.50)	ND(0.50)	ND(0.50)	ND(0.50)	ND(0.50)	ND(0.50)	ND(0.50)	ND(0.50)	ND(0.50)	ND(5.0)
M35P278L02H	3510 Hampshire Glen Court	8/6/2013		ND(0.50)	ND(0.50)	ND(0.50)	ND(0.50)	ND(0.50)	ND(0.50)	ND(0.50)	ND(0.50)	ND(0.50)	ND(5.0)
M35P278L02H	3510 Hampshire Glen Court	9/10/2013		ND(0.50)	ND(0.50)	ND(0.50)	ND(0.50)	ND(0.50)	ND(0.50)	ND(0.50)	ND(0.50)	ND(0.50)	ND(5.0)
M35P278L02H	3510 Hampshire Glen Court	10/8/2013		ND(0.50)	ND(0.50)	ND(0.50)	ND(0.50)	ND(0.50)	ND(0.50)	ND(0.50)	ND(0.50)	ND(0.50)	ND(5.0)
M35P278L02H	3510 Hampshire Glen Court	11/5/2013		ND(0.50)	ND(0.50)	ND(0.50)	ND(0.50)	ND(0.50)	ND(0.50)	ND(0.50)	ND(0.50)	ND(0.50)	ND(5.0)
M35P278L02H	3510 Hampshire Glen Court	12/3/2013		ND(0.50)	ND(0.50)	ND(0.50)	ND(0.50)	ND(0.50)	ND(0.50)	ND(0.50)	ND(0.50)	ND(0.50)	ND(5.0)
M35P278L02H	3510 Hampshire Glen Court	1/7/2014		ND(0.50)	ND(0.50)	ND(0.50)	ND(0.50)	ND(0.50)	ND(0.50)	ND(0.50)	ND(0.50)	ND(0.50)	ND(5.0)
M35P278L02H	3510 Hampshire Glen Court	2/4/2014		ND(0.50)	ND(0.50)	ND(0.50)	ND(0.50)	ND(0.50)	ND(0.50)	ND(0.50)	ND(0.50)	ND(0.50)	ND(5.0)
M35P278L02H	3510 Hampshire Glen Court	3/4/2014		ND(0.50)	ND(0.50)	ND(0.50)	ND(0.50)	ND(0.50)	ND(0.50)	ND(0.50)	ND(0.50)	ND(0.50)	1.3 J
M35P278L02H	3510 Hampshire Glen Court	4/8/2014		ND(0.50)	ND(0.50)	ND(0.50)	ND(0.50)	ND(0.50)	ND(0.50)	ND(0.50)	ND(0.50)	ND(0.50)	ND(5.0)
M35P278L02H	3510 Hampshire Glen Court	5/6/2014		ND(0.50)	ND(0.50)	ND(0.50)	ND(0.50)	ND(0.50)	ND(0.50)	ND(0.50)	ND(0.50)	ND(0.50)	ND(5.0)
M35P278L02H	3510 Hampshire Glen Court	7/1/2014		ND(0.50)	ND(0.50)	ND(0.50)	ND(0.50)	ND(0.50)	ND(0.50)	ND(0.50)	ND(0.50)	ND(0.50)	ND(5.0)
M35P278L02H	3510 Hampshire Glen Court	8/5/2014		ND(0.50)	ND(0.50)	ND(0.50)	ND(0.50)	ND(0.50)	ND(0.50)	ND(0.50)	ND(0.50)	ND(0.50)	ND(5.0)
M35P278L02H	3510 Hampshire Glen Court	9/9/2014		ND(0.50)	ND(0.50)	ND(0.50)	ND(0.50)	ND(0.50)	ND(0.50)	ND(0.50)	ND(0.50)	ND(0.50)	ND(5.0)
M35P278L02H	3510 Hampshire Glen Court	10/7/2014		ND(0.50)	ND(0.50)	ND(0.50)	ND(0.50)	ND(0.50)	ND(0.50)	ND(0.50)	ND(0.50)	ND(0.50)	ND(5.0)
M35P278L02H	3510 Hampshire Glen Court	11/4/2014		ND(0.50)	ND(0.50)	ND(0.50)	ND(0.50)	ND(0.50)	ND(0.50)	ND(0.50)	ND(0.50)	ND(0.50)	ND(5.0)

Table 1 - Historical Private Supply Well Analytical Table

Inactive Exxon Facility #28077
14258 Jarrettsville Pike
Phoenix, Maryland

Map/Parcel/Lot	Address	Sample Date	POET Sample Point	MTBE (µg/L)	Benzene (µg/L)	Toluene (µg/L)	Ethyl-benzene (µg/L)	Total Xylenes (µg/L)	Naph-thalene (µg/L)	DIPE (µg/L)	ETBE (µg/L)	TAME (µg/L)	TBA (µg/L)
M35P278L02H	3510 Hampshire Glen Court	12/2/2014		ND(0.50)	ND(0.50)	ND(0.50)	ND(0.50)	ND(0.50)	ND(0.50)	ND(0.50)	ND(0.50)	ND(0.50)	ND(5.0)
M35P278L02H	3510 Hampshire Glen Court	1/7/2015		ND(0.5)	ND(0.5)	ND(0.5)	ND(0.5)	ND(0.5)	ND(0.5)	ND(0.5)	ND(0.5)	ND(0.5)	ND(25)
M35P278L02H	3510 Hampshire Glen Court	2/3/2015		ND(0.5)	ND(0.5)	ND(0.5)	ND(0.5)	ND(0.5)	ND(0.5)	ND(0.5)	ND(0.5)	ND(0.5)	ND(25)
M35P278L02H	3510 Hampshire Glen Court	3/3/2015		ND(0.5)	ND(0.5)	ND(0.5)	ND(0.5)	ND(0.5)	ND(0.5)	ND(0.5)	ND(0.5)	ND(0.5)	ND(25)
M35P278L02H	3510 Hampshire Glen Court	4/7/2015		ND(0.5)	ND(0.5)	ND(0.5)	ND(0.5)	ND(0.5)	ND(0.5)	ND(0.5)	ND(0.5)	ND(0.5)	ND(25)
M35P278L02H	3510 Hampshire Glen Court	5/5/2015		ND(0.5)	ND(0.5)	ND(0.5)	ND(0.5)	ND(0.5)	ND(0.5)	ND(0.5)	ND(0.5)	ND(0.5)	ND(25)
M35P278L02H	3510 Hampshire Glen Court	6/2/2015		ND(0.5)	ND(0.5)	ND(0.5)	ND(0.5)	ND(0.5)	ND(0.5)	ND(0.5)	ND(0.5)	ND(0.5)	ND(25)
M35P278L02H	3510 Hampshire Glen Court	7/7/2015		ND(0.5)	ND(0.5)	0.2 J	ND(0.5)	ND(0.5)	ND(0.5)	ND(0.5)	ND(0.5)	ND(0.5)	ND(25)
M35P278L02H	3510 Hampshire Glen Court	8/4/2015		ND(0.5)	ND(0.5)	ND(0.5)	ND(0.5)	ND(0.5)	ND(0.5)	ND(0.5)	ND(0.5)	ND(0.5)	ND(25)
M35P278L02H	3510 Hampshire Glen Court	9/15/2015		ND(0.5)	ND(0.5)	ND(0.5)	ND(0.5)	ND(0.5)	ND(0.5)	ND(0.5)	ND(0.5)	ND(0.5)	ND(25)
M35P278L02H	3510 Hampshire Glen Court	10/6/2015		ND(0.5)	ND(0.5)	36	ND(0.5)	ND(0.5)	ND(0.5)	ND(0.5)	ND(0.5)	ND(0.5)	ND(25)
M35P278L02H	3510 Hampshire Glen Court	11/3/2015		ND(0.5)	ND(0.5)	3.0	ND(0.5)	ND(0.5)	ND(0.5)	ND(0.5)	ND(0.5)	ND(0.5)	ND(25)
M35P278L02H	3510 Hampshire Glen Court	12/8/2015		ND(0.5)	ND(0.5)	ND(0.5)	ND(0.5)	ND(0.5)	ND(0.5)	ND(0.5)	ND(0.5)	ND(0.5)	ND(25)
M35P356L06	3600 Hampshire Glen Court	3/4/2006		ND(0.50)	ND(0.50)	ND(0.50)	ND(0.50)	ND(0.50)	ND(0.50)	ND(0.50)	ND(0.50)	ND(0.50)	ND(5.0)
M35P356L06	3600 Hampshire Glen Court	3/18/2006		ND(0.50)	ND(0.50)	ND(0.50)	ND(0.50)	ND(0.50)	ND(0.50)	ND(0.50)	ND(0.50)	ND(0.50)	ND(5.0)
M35P356L06	3600 Hampshire Glen Court	3/23/2006		ND(0.50)	ND(0.50)	ND(0.50)	ND(0.50)	ND(0.50)	ND(0.50)	ND(0.50)	ND(0.50)	ND(0.50)	ND(5.0)
M35P356L06	3600 Hampshire Glen Court	3/28/2006		ND(0.50)	ND(0.50)	ND(0.50)	ND(0.50)	ND(0.50)	ND(0.50)	ND(0.50)	ND(0.50)	ND(0.50)	ND(5.0)
M35P356L06	3600 Hampshire Glen Court	4/4/2006		ND(0.50)	ND(0.50)	ND(0.50)	ND(0.50)	ND(0.50)	ND(0.50)	ND(0.50)	ND(0.50)	ND(0.50)	ND(5.0)
M35P356L06	3600 Hampshire Glen Court	4/11/2006		ND(0.50)	ND(0.50)	ND(0.50)	ND(0.50)	ND(0.50)	ND(0.50)	ND(0.50)	ND(0.50)	ND(0.50)	ND(5.0)
M35P356L06	3600 Hampshire Glen Court	4/18/2006		0.16 J	ND(0.50)	ND(0.50)	ND(0.50)	ND(0.50)	ND(0.50)	ND(0.50)	ND(0.50)	ND(0.50)	ND(5.0)
M35P356L06	3600 Hampshire Glen Court	4/25/2006		0.49 J	ND(0.50)	ND(0.50)	ND(0.50)	ND(0.50)	ND(0.50)	ND(0.50)	ND(0.50)	ND(0.50)	ND(5.0)
M35P356L06	3600 Hampshire Glen Court	5/2/2006		0.28 J	ND(0.50)	ND(0.50)	ND(0.50)	ND(0.50)	ND(0.50)	ND(0.50)	ND(0.50)	ND(0.50)	ND(5.0)
M35P356L06	3600 Hampshire Glen Court	5/9/2006		0.30 J	ND(0.50)	ND(0.50)	ND(0.50)	ND(0.50)	ND(0.50)	ND(0.50)	ND(0.50)	ND(0.50)	ND(5.0)
M35P356L06	3600 Hampshire Glen Court	5/16/2006		0.21 J	ND(0.50)	ND(0.50)	ND(0.50)	ND(0.50)	ND(0.50)	ND(0.50)	ND(0.50)	ND(0.50)	ND(5.0)
M35P356L06	3600 Hampshire Glen Court	5/23/2006		0.39 J	ND(0.50)	ND(0.50)	ND(0.50)	ND(0.50)	ND(0.50)	ND(0.50)	ND(0.50)	ND(0.50)	ND(5.0)
M35P356L06	3600 Hampshire Glen Court	5/30/2006		0.24 J	ND(0.50)	ND(0.50)	ND(0.50)	ND(0.50)	ND(0.50)	ND(0.50)	ND(0.50)	ND(0.50)	ND(5.0)
M35P356L06	3600 Hampshire Glen Court	6/6/2006		0.27 J	ND(0.50)	ND(0.50)	ND(0.50)	ND(0.50)	ND(0.50)	ND(0.50)	ND(0.50)	ND(0.50)	ND(5.0)
M35P356L06	3600 Hampshire Glen Court	6/15/2006		0.17 J	ND(0.50)	ND(0.50)	ND(0.50)	ND(0.50)	ND(0.50)	ND(0.50)	ND(0.50)	ND(0.50)	ND(5.0)
M35P356L06	3600 Hampshire Glen Court	6/20/2006		0.38 J	ND(0.50)	ND(0.50)	ND(0.50)	ND(0.50)	ND(0.50)	ND(0.50)	ND(0.50)	ND(0.50)	ND(5.0)
M35P356L06	3600 Hampshire Glen Court	6/27/2006		0.47 J	ND(0.50)	ND(0.50)	ND(0.50)	ND(0.50)	ND(0.50)	ND(0.50)	ND(0.50)	ND(0.50)	ND(5.0)

Table 1 - Historical Private Supply Well Analytical Table

Inactive Exxon Facility #28077
14258 Jarrettsville Pike
Phoenix, Maryland

Map/Parcel/Lot	Address	Sample Date	POET Sample Point	MTBE (µg/L)	Benzene (µg/L)	Toluene (µg/L)	Ethyl-benzene (µg/L)	Total Xylenes (µg/L)	Naph-thalene (µg/L)	DIPE (µg/L)	ETBE (µg/L)	TAME (µg/L)	TBA (µg/L)
M35P356L06	3600 Hampshire Glen Court	7/6/2006		ND(0.50)	ND(0.50)	ND(0.50)	ND(0.50)	ND(0.50)	ND(0.50)	ND(0.50)	ND(0.50)	ND(0.50)	ND(5.0)
M35P356L06	3600 Hampshire Glen Court	7/11/2006		ND(0.50)	ND(0.50)	ND(0.50)	ND(0.50)	ND(0.50)	ND(0.50)	ND(0.50)	ND(0.50)	ND(0.50)	ND(5.0)
M35P356L06	3600 Hampshire Glen Court	7/18/2006		ND(0.50)	ND(0.50)	ND(0.50)	ND(0.50)	ND(0.50)	ND(0.50)	ND(0.50)	ND(0.50)	ND(0.50)	ND(5.0)
M35P356L06	3600 Hampshire Glen Court	7/25/2006		ND(5.0)	ND(5.0)	ND(5.0)	ND(5.0)	ND(5.0)	ND(5.0)	ND(5.0)	ND(5.0)	ND(5.0)	ND(50)
M35P356L06	3600 Hampshire Glen Court	8/1/2006		ND(0.50)	ND(0.50)	ND(0.50)	ND(0.50)	ND(0.50)	ND(0.50)	ND(0.50)	ND(0.50)	ND(0.50)	ND(5.0)
M35P356L06	3600 Hampshire Glen Court	8/8/2006		ND(0.50)	ND(0.50)	ND(0.50)	ND(0.50)	ND(0.50)	ND(0.50)	ND(0.50)	ND(0.50)	ND(0.50)	ND(5.0)
M35P356L06	3600 Hampshire Glen Court	8/22/2006		ND(0.50)	ND(0.50)	ND(0.50)	ND(0.50)	ND(0.50)	ND(0.50)	ND(0.50)	ND(0.50)	ND(0.50)	ND(5.0)
M35P356L06	3600 Hampshire Glen Court	8/29/2006		0.17 J	ND(0.50)	ND(0.50)	ND(0.50)	ND(0.50)	ND(0.50)	ND(0.50)	ND(0.50)	ND(0.50)	ND(5.0)
M35P356L06	3600 Hampshire Glen Court	9/5/2006		0.18 J	ND(0.50)	ND(0.50)	ND(0.50)	ND(0.50)	ND(0.50)	ND(0.50)	ND(0.50)	ND(0.50)	ND(5.0)
M35P356L06	3600 Hampshire Glen Court	9/11/2006		ND(0.50)	ND(0.50)	ND(0.50)	ND(0.50)	ND(0.50)	ND(0.50)	ND(0.50)	ND(0.50)	ND(0.50)	ND(5.0)
M35P356L06	3600 Hampshire Glen Court	9/19/2006		ND(0.50)	ND(0.50)	ND(0.50)	ND(0.50)	ND(0.50)	ND(0.50)	ND(0.50)	ND(0.50)	ND(0.50)	ND(5.0)
M35P356L06	3600 Hampshire Glen Court	9/26/2006		0.19 J	ND(0.50)	ND(0.50)	ND(0.50)	ND(0.50)	ND(0.50)	ND(0.50)	ND(0.50)	ND(0.50)	ND(5.0)
M35P356L06	3600 Hampshire Glen Court	10/3/2006		0.18 J	ND(0.50)	ND(0.50)	ND(0.50)	ND(0.50)	ND(0.50)	ND(0.50)	ND(0.50)	ND(0.50)	ND(5.0)
M35P356L06	3600 Hampshire Glen Court	10/10/2006		0.20 J	ND(0.50)	ND(0.50)	ND(0.50)	ND(0.50)	ND(0.50)	ND(0.50)	ND(0.50)	ND(0.50)	ND(5.0)
M35P356L06	3600 Hampshire Glen Court	10/17/2006		ND(0.50)	ND(0.50)	ND(0.50)	ND(0.50)	ND(0.50)	ND(0.50)	ND(0.50)	ND(0.50)	ND(0.50)	ND(5.0)
M35P356L06	3600 Hampshire Glen Court	10/24/2006		0.19 J	ND(0.50)	ND(0.50)	ND(0.50)	ND(0.50)	ND(0.50)	ND(0.50)	ND(0.50)	ND(0.50)	ND(5.0)
M35P356L06	3600 Hampshire Glen Court	10/31/2006		ND(0.50)	ND(0.50)	ND(0.50)	ND(0.50)	ND(0.50)	ND(0.50)	ND(0.50)	ND(0.50)	ND(0.50)	ND(5.0)
M35P356L06	3600 Hampshire Glen Court	11/7/2006		0.18 J	ND(0.50)	ND(0.50)	ND(0.50)	ND(0.50)	ND(0.50)	ND(0.50)	ND(0.50)	ND(0.50)	ND(5.0)
M35P356L06	3600 Hampshire Glen Court	11/14/2006		ND(0.50)	ND(0.50)	ND(0.50)	ND(0.50)	ND(0.50)	ND(0.50)	ND(0.50)	ND(0.50)	ND(0.50)	ND(5.0)
M35P356L06	3600 Hampshire Glen Court	11/21/2006		ND(0.50)	ND(0.50)	ND(0.50)	ND(0.50)	ND(0.50)	ND(0.50)	ND(0.50)	ND(0.50)	ND(0.50)	ND(5.0)
M35P356L06	3600 Hampshire Glen Court	11/28/2006		ND(0.50)	ND(0.50)	ND(0.50)	ND(0.50)	ND(0.50)	ND(0.50)	ND(0.50)	ND(0.50)	ND(0.50)	ND(5.0)
M35P356L06	3600 Hampshire Glen Court	12/5/2006		ND(0.50)	ND(0.50)	ND(0.50)	ND(0.50)	ND(0.50)	ND(0.50)	ND(0.50)	ND(0.50)	ND(0.50)	ND(5.0)
M35P356L06	3600 Hampshire Glen Court	12/12/2006		ND(0.50)	ND(0.50)	ND(0.50)	ND(0.50)	ND(0.50)	ND(0.50)	ND(0.50)	ND(0.50)	ND(0.50)	ND(5.0)
M35P356L06	3600 Hampshire Glen Court	12/19/2006		ND(0.50)	ND(0.50)	ND(0.50)	ND(0.50)	ND(0.50)	ND(0.50)	ND(0.50)	ND(0.50)	ND(0.50)	ND(5.0)
M35P356L06	3600 Hampshire Glen Court	1/9/2007		ND(0.50)	ND(0.50)	ND(0.50)	ND(0.50)	ND(0.50)	ND(0.50)	ND(0.50)	ND(0.50)	ND(0.50)	ND(5.0)
M35P356L06	3600 Hampshire Glen Court	1/23/2007		ND(0.50)	ND(0.50)	ND(0.50)	ND(0.50)	ND(0.50)	ND(0.50)	ND(0.50)	ND(0.50)	ND(0.50)	ND(5.0)
M35P356L06	3600 Hampshire Glen Court	2/6/2007		ND(0.50)	ND(0.50)	ND(0.50)	ND(0.50)	ND(0.50)	ND(0.50)	ND(0.50)	ND(0.50)	ND(0.50)	ND(5.0)
M35P356L06	3600 Hampshire Glen Court	2/20/2007		ND(0.50)	ND(0.50)	ND(0.50)	ND(0.50)	ND(0.50)	ND(0.50)	ND(0.50)	ND(0.50)	ND(0.50)	ND(5.0)
M35P356L06	3600 Hampshire Glen Court	3/6/2007		ND(0.50)	ND(0.50)	ND(0.50)	ND(0.50)	ND(0.50)	ND(0.50)	ND(0.50)	ND(0.50)	ND(0.50)	ND(5.0)
M35P356L06	3600 Hampshire Glen Court	4/3/2007		ND(0.50)	ND(0.50)	ND(0.50)	ND(0.50)	ND(0.50)	ND(0.50)	ND(0.50)	ND(0.50)	ND(0.50)	ND(5.0)

Table 1 - Historical Private Supply Well Analytical Table

Inactive Exxon Facility #28077
14258 Jarrettsville Pike
Phoenix, Maryland

Map/Parcel/Lot	Address	Sample Date	POET Sample Point	MTBE (µg/L)	Benzene (µg/L)	Toluene (µg/L)	Ethyl-benzene (µg/L)	Total Xylenes (µg/L)	Naph-thalene (µg/L)	DIPE (µg/L)	ETBE (µg/L)	TAME (µg/L)	TBA (µg/L)
M35P356L06	3600 Hampshire Glen Court	4/17/2007		ND(0.50)	ND(0.50)	ND(0.50)	ND(0.50)	ND(0.50)	ND(0.50)	ND(0.50)	ND(0.50)	ND(0.50)	ND(5.0)
M35P356L06	3600 Hampshire Glen Court	5/1/2007		ND(0.50)	ND(0.50)	ND(0.50)	ND(0.50)	ND(0.50)	ND(0.50)	ND(0.50)	ND(0.50)	ND(0.50)	ND(5.0)
M35P356L06	3600 Hampshire Glen Court	5/29/2007		0.077 J	ND(0.50)	ND(0.50)	ND(0.50)	ND(0.50)	ND(0.50)	ND(0.50)	ND(0.50)	ND(0.50)	ND(5.0)
M35P356L06	3600 Hampshire Glen Court	6/12/2007		ND(0.50)	ND(0.50)	ND(0.50)	ND(0.50)	ND(0.50)	ND(0.50)	ND(0.50)	ND(0.50)	ND(0.50)	ND(5.0)
M35P356L06	3600 Hampshire Glen Court	6/25/2007		ND(0.50)	ND(0.50)	ND(0.50)	ND(0.50)	ND(0.50)	ND(0.50)	ND(0.50)	ND(0.50)	ND(0.50)	ND(5.0)
M35P356L06	3600 Hampshire Glen Court	8/7/2007		0.14 J	ND(0.50)	ND(0.50)	ND(0.50)	ND(0.50)	ND(0.50)	ND(0.50)	ND(0.50)	ND(0.50)	ND(5.0)
M35P356L06	3600 Hampshire Glen Court	8/21/2007		0.11 J	ND(0.50)	ND(0.50)	ND(0.50)	ND(0.50)	ND(0.50)	ND(0.50)	ND(0.50)	ND(0.50)	ND(5.0)
M35P356L06	3600 Hampshire Glen Court	9/4/2007		0.18 J	ND(0.50)	ND(0.50)	ND(0.50)	ND(0.50)	ND(0.50)	ND(0.50)	ND(0.50)	ND(0.50)	ND(5.0)
M35P356L06	3600 Hampshire Glen Court	9/18/2007		0.13 J	ND(0.50)	ND(0.50)	ND(0.50)	ND(0.50)	ND(0.50)	ND(0.50)	ND(0.50)	ND(0.50)	ND(5.0)
M35P356L06	3600 Hampshire Glen Court	10/2/2007		ND(0.50)	ND(0.50)	ND(0.50)	ND(0.50)	ND(0.50)	ND(0.50)	ND(0.50)	ND(0.50)	ND(0.50)	ND(5.0)
M35P356L06	3600 Hampshire Glen Court	10/16/2007		0.12 J	ND(0.50)	ND(0.50)	ND(0.50)	ND(0.50)	ND(0.50)	ND(0.50)	ND(0.50)	ND(0.50)	ND(5.0)
M35P356L06	3600 Hampshire Glen Court	10/30/2007		ND(0.50)	ND(0.50)	ND(0.50)	ND(0.50)	ND(0.50)	ND(0.50)	ND(0.50)	ND(0.50)	ND(0.50)	ND(5.0)
M35P356L06	3600 Hampshire Glen Court	11/13/2007		ND(0.50)	ND(0.50)	ND(0.50)	ND(0.50)	ND(0.50)	ND(0.50)	ND(0.50)	ND(0.50)	ND(0.50)	ND(5.0)
M35P356L06	3600 Hampshire Glen Court	11/27/2007		0.13 J	ND(0.50)	ND(0.50)	ND(0.50)	ND(0.50)	ND(0.50)	ND(0.50)	ND(0.50)	ND(0.50)	ND(5.0)
M35P356L06	3600 Hampshire Glen Court	12/12/2007		ND(0.50)	ND(0.50)	ND(0.50)	ND(0.50)	ND(0.50)	ND(0.50)	ND(0.50)	ND(0.50)	ND(0.50)	ND(5.0)
M35P356L06	3600 Hampshire Glen Court	1/10/2008		ND(0.50)	ND(0.50)	ND(0.50)	ND(0.50)	ND(0.50)	ND(0.50)	ND(0.50)	ND(0.50)	ND(0.50)	ND(5.0)
M35P356L06	3600 Hampshire Glen Court	2/5/2008		ND(0.50)	ND(0.50)	ND(0.50)	ND(0.50)	ND(0.50)	ND(0.50)	ND(0.50)	ND(0.50)	ND(0.50)	ND(5.0)
M35P356L06	3600 Hampshire Glen Court	3/4/2008		ND(0.50)	ND(0.50)	ND(0.50)	ND(0.50)	ND(0.50)	ND(0.50)	ND(0.50)	ND(0.50)	ND(0.50)	ND(5.0)
M35P356L06	3600 Hampshire Glen Court	4/8/2008		ND(0.50)	ND(0.50)	ND(0.50)	ND(0.50)	ND(0.50)	ND(0.50)	ND(0.50)	ND(0.50)	ND(0.50)	ND(5.0)
M35P356L06	3600 Hampshire Glen Court	5/6/2008		ND(0.50)	ND(0.50)	ND(0.50)	ND(0.50)	ND(0.50)	ND(0.50)	ND(0.50)	ND(0.50)	ND(0.50)	ND(5.0)
M35P356L06	3600 Hampshire Glen Court	6/3/2008		ND(0.50)	ND(0.50)	ND(0.50)	ND(0.50)	ND(0.50)	ND(0.50)	ND(0.50)	ND(0.50)	ND(0.50)	ND(5.0)
M35P356L06	3600 Hampshire Glen Court	8/5/2008		ND(0.50)	ND(0.50)	ND(0.50)	ND(0.50)	ND(0.50)	ND(0.50)	ND(0.50)	ND(0.50)	ND(0.50)	ND(5.0)
M35P356L06	3600 Hampshire Glen Court	9/9/2008		ND(0.50)	ND(0.50)	ND(0.50)	ND(0.50)	ND(0.50)	ND(0.50)	ND(0.50)	ND(0.50)	ND(0.50)	ND(5.0)
M35P356L06	3600 Hampshire Glen Court	10/7/2008		0.098 J	ND(0.50)	ND(0.50)	ND(0.50)	ND(0.50)	ND(0.50)	ND(0.50)	ND(0.50)	ND(0.50)	ND(5.0)
M35P356L06	3600 Hampshire Glen Court	11/4/2008		ND(0.50)	ND(0.50)	ND(0.50)	ND(0.50)	ND(0.50)	ND(0.50)	ND(0.50)	ND(0.50)	ND(0.50)	ND(5.0)
M35P356L06	3600 Hampshire Glen Court	12/2/2008		ND(0.50)	ND(0.50)	ND(0.50)	ND(0.50)	ND(0.50)	ND(0.50)	ND(0.50)	ND(0.50)	ND(0.50)	ND(5.0)
M35P356L06	3600 Hampshire Glen Court	1/6/2009		ND(0.50)	ND(0.50)	ND(0.50)	ND(0.50)	ND(0.50)	ND(0.50)	ND(0.50)	ND(0.50)	ND(0.50)	ND(5.0)
M35P356L06	3600 Hampshire Glen Court	2/3/2009		ND(0.50)	ND(0.50)	ND(0.50)	ND(0.50)	ND(0.50)	ND(0.50)	ND(0.50)	ND(0.50)	ND(0.50)	ND(5.0)
M35P356L06	3600 Hampshire Glen Court	3/3/2009		ND(0.50)	ND(0.50)	ND(0.50)	ND(0.50)	ND(0.50)	ND(0.50)	ND(0.50)	ND(0.50)	ND(0.50)	ND(5.0)
M35P356L06	3600 Hampshire Glen Court	4/7/2009		ND(0.50)	ND(0.50)	ND(0.50)	ND(0.50)	ND(0.50)	ND(0.50)	ND(0.50)	ND(0.50)	ND(0.50)	ND(5.0)

Table 1 - Historical Private Supply Well Analytical Table

Inactive Exxon Facility #28077
14258 Jarrettsville Pike
Phoenix, Maryland

Map/Parcel/Lot	Address	Sample Date	POET Sample Point	MTBE (µg/L)	Benzene (µg/L)	Toluene (µg/L)	Ethyl-benzene (µg/L)	Total Xylenes (µg/L)	Naph-thalene (µg/L)	DIPE (µg/L)	ETBE (µg/L)	TAME (µg/L)	TBA (µg/L)
M35P356L06	3600 Hampshire Glen Court	5/5/2009		ND(0.50)	ND(0.50)	ND(0.50)	ND(0.50)	ND(0.50)	ND(0.50)	ND(0.50)	ND(0.50)	ND(0.50)	ND(5.0)
M35P356L06	3600 Hampshire Glen Court	6/2/2009		ND(0.50)	ND(0.50)	ND(0.50)	ND(0.50)	ND(0.50)	ND(0.50)	ND(0.50)	ND(0.50)	ND(0.50)	ND(5.0)
M35P356L06	3600 Hampshire Glen Court	7/7/2009		ND(0.50)	ND(0.50)	ND(0.50)	ND(0.50)	ND(0.50)	ND(0.50)	ND(0.50)	ND(0.50)	ND(0.50)	ND(5.0)
M35P356L06	3600 Hampshire Glen Court	8/4/2009		ND(0.50)	ND(0.50)	ND(0.50)	ND(0.50)	ND(0.50)	ND(0.50)	ND(0.50)	ND(0.50)	ND(0.50)	ND(5.0)
M35P356L06	3600 Hampshire Glen Court	9/1/2009		ND(0.50)	ND(0.50)	ND(0.50)	ND(0.50)	ND(0.50)	ND(0.50)	ND(0.50)	ND(0.50)	ND(0.50)	ND(5.0)
M35P356L06	3600 Hampshire Glen Court	10/6/2009		ND(0.50)	ND(0.50)	ND(0.50)	ND(0.50)	ND(0.50)	ND(0.50)	ND(0.50)	ND(0.50)	ND(0.50)	ND(5.0)
M35P356L06	3600 Hampshire Glen Court	11/3/2009		ND(0.50)	ND(0.50)	ND(0.50)	ND(0.50)	ND(0.50)	ND(0.50)	ND(0.50)	ND(0.50)	ND(0.50)	ND(5.0)
M35P356L06	3600 Hampshire Glen Court	12/8/2009		ND(0.50)	ND(0.50)	ND(0.50)	ND(0.50)	ND(0.50)	ND(0.50)	ND(0.50)	ND(0.50)	ND(0.50)	ND(5.0)
M35P356L06	3600 Hampshire Glen Court	1/5/2010		ND(0.50)	ND(0.50)	ND(0.50)	ND(0.50)	ND(0.50)	ND(0.50)	ND(0.50)	ND(0.50)	ND(0.50)	ND(5.0)
M35P356L06	3600 Hampshire Glen Court	3/2/2010		ND(0.50)	ND(0.50)	ND(0.50)	ND(0.50)	ND(0.50)	ND(0.50)	ND(0.50)	ND(0.50)	ND(0.50)	ND(5.0)
M35P356L06	3600 Hampshire Glen Court	4/6/2010		ND(0.50)	ND(0.50)	ND(0.50)	ND(0.50)	ND(0.50)	ND(0.50)	ND(0.50)	ND(0.50)	ND(0.50)	ND(5.0)
M35P356L06	3600 Hampshire Glen Court	5/4/2010		ND(0.50)	ND(0.50)	ND(0.50)	ND(0.50)	ND(0.50)	ND(0.50)	ND(0.50)	ND(0.50)	ND(0.50)	ND(5.0)
M35P356L06	3600 Hampshire Glen Court	6/8/2010		ND(0.50)	ND(0.50)	ND(0.50)	ND(0.50)	ND(0.50)	ND(0.50)	ND(0.50)	ND(0.50)	ND(0.50)	ND(5.0)
M35P356L06	3600 Hampshire Glen Court	7/13/2010		ND(0.50)	ND(0.50)	ND(0.50)	ND(0.50)	ND(0.50)	ND(0.50)	ND(0.50)	ND(0.50)	ND(0.50)	ND(5.0)
M35P356L06	3600 Hampshire Glen Court	8/3/2010		ND(0.50)	ND(0.50)	ND(0.50)	ND(0.50)	ND(0.50)	ND(0.50)	ND(0.50)	ND(0.50)	ND(0.50)	ND(5.0)
M35P356L06	3600 Hampshire Glen Court	10/5/2010		ND(0.50)	ND(0.50)	ND(0.50)	ND(0.50)	ND(0.50)	ND(0.50)	ND(0.50)	ND(0.50)	ND(0.50)	ND(5.0)
M35P356L06	3600 Hampshire Glen Court	11/2/2010		ND(0.50)	ND(0.50)	ND(0.50)	ND(0.50)	ND(0.50)	ND(0.50)	ND(0.50)	ND(0.50)	ND(0.50)	ND(5.0)
M35P356L06	3600 Hampshire Glen Court	12/7/2010		ND(0.50)	ND(0.50)	ND(0.50)	ND(0.50)	ND(0.50)	ND(0.50)	ND(0.50)	ND(0.50)	ND(0.50)	ND(5.0)
M35P356L06	3600 Hampshire Glen Court	2/8/2011		ND(0.50)	ND(0.50)	ND(0.50)	ND(0.50)	ND(0.50)	ND(0.50)	ND(0.50)	ND(0.50)	ND(0.50)	ND(5.0)
M35P356L06	3600 Hampshire Glen Court	3/8/2011		ND(0.50)	ND(0.50)	ND(0.50)	ND(0.50)	ND(0.50)	ND(0.50)	ND(0.50)	ND(0.50)	ND(0.50)	ND(5.0)
M35P356L06	3600 Hampshire Glen Court	4/5/2011		ND(0.50)	ND(0.50)	ND(0.50)	ND(0.50)	ND(0.50)	ND(0.50)	ND(0.50)	ND(0.50)	ND(0.50)	ND(5.0)
M35P356L06	3600 Hampshire Glen Court	5/3/2011		ND(0.50)	ND(0.50)	ND(0.50)	ND(0.50)	ND(0.50)	ND(0.50)	ND(0.50)	ND(0.50)	ND(0.50)	ND(5.0)
M35P356L06	3600 Hampshire Glen Court	6/7/2011		ND(0.50)	ND(0.50)	ND(0.50)	ND(0.50)	ND(0.50)	ND(0.50)	ND(0.50)	ND(0.50)	ND(0.50)	ND(5.0)
M35P356L06	3600 Hampshire Glen Court	7/12/2011		ND(0.50)	ND(0.50)	ND(0.50)	ND(0.50)	ND(0.50)	ND(0.50)	ND(0.50)	ND(0.50)	ND(0.50)	ND(5.0)
M35P356L06	3600 Hampshire Glen Court	8/2/2011		ND(0.50)	ND(0.50)	ND(0.50)	ND(0.50)	ND(0.50)	ND(0.50)	ND(0.50)	ND(0.50)	ND(0.50)	ND(5.0)
M35P356L06	3600 Hampshire Glen Court	9/13/2011		ND(0.50)	ND(0.50)	ND(0.50)	ND(0.50)	ND(0.50)	ND(0.50)	ND(0.50)	ND(0.50)	ND(0.50)	ND(5.0)
M35P356L06	3600 Hampshire Glen Court	10/4/2011		ND(0.50)	ND(0.50)	ND(0.50)	ND(0.50)	ND(0.50)	ND(0.50)	ND(0.50)	ND(0.50)	ND(0.50)	ND(5.0)
M35P356L06	3600 Hampshire Glen Court	12/6/2011		ND(0.50)	ND(0.50)	ND(0.50)	ND(0.50)	ND(0.50)	ND(0.50)	ND(0.50)	ND(0.50)	ND(0.50)	ND(5.0)
M35P356L06	3600 Hampshire Glen Court	1/10/2012		ND(0.50)	ND(0.50)	ND(0.50)	ND(0.50)	ND(0.50)	ND(0.50)	ND(0.50)	ND(0.50)	ND(0.50)	ND(5.0)
M35P356L06	3600 Hampshire Glen Court	2/7/2012		ND(0.50)	ND(0.50)	ND(0.50)	ND(0.50)	ND(0.50)	ND(0.50)	ND(0.50)	ND(0.50)	ND(0.50)	ND(5.0)

Table 1 - Historical Private Supply Well Analytical Table

Inactive Exxon Facility #28077
14258 Jarrettsville Pike
Phoenix, Maryland

Map/Parcel/Lot	Address	Sample Date	POET Sample Point	MTBE (µg/L)	Benzene (µg/L)	Toluene (µg/L)	Ethyl-benzene (µg/L)	Total Xylenes (µg/L)	Naph-thalene (µg/L)	DIPE (µg/L)	ETBE (µg/L)	TAME (µg/L)	TBA (µg/L)
M35P356L06	3600 Hampshire Glen Court	3/19/2012		ND(0.50)	ND(0.50)	ND(0.50)	ND(0.50)	ND(0.50)	ND(0.50)	ND(0.50)	ND(0.50)	ND(0.50)	ND(5.0)
M35P356L06	3600 Hampshire Glen Court	4/3/2012		ND(0.50)	ND(0.50)	ND(0.50)	ND(0.50)	ND(0.50)	ND(0.50)	ND(0.50)	ND(0.50)	ND(0.50)	ND(5.0)
M35P356L06	3600 Hampshire Glen Court	5/8/2012		ND(0.50)	ND(0.50)	ND(0.50)	ND(0.50)	ND(0.50)	ND(0.50)	ND(0.50)	ND(0.50)	ND(0.50)	ND(5.0)
M35P356L06	3600 Hampshire Glen Court	6/5/2012		ND(0.50)	ND(0.50)	ND(0.50)	ND(0.50)	ND(0.50)	ND(0.50)	ND(0.50)	ND(0.50)	ND(0.50)	ND(5.0)
M35P356L06	3600 Hampshire Glen Court	7/3/2012		ND(0.50)	ND(0.50)	ND(0.50)	ND(0.50)	ND(0.50)	ND(0.50)	ND(0.50)	ND(0.50)	ND(0.50)	ND(5.0)
M35P356L06	3600 Hampshire Glen Court	8/7/2012		ND(0.50)	ND(0.50)	ND(0.50)	ND(0.50)	ND(0.50)	ND(0.50)	ND(0.50)	ND(0.50)	ND(0.50)	ND(5.0)
M35P356L06	3600 Hampshire Glen Court	9/11/2012		ND(0.50)	ND(0.50)	ND(0.50)	ND(0.50)	ND(0.50)	ND(0.50)	ND(0.50)	ND(0.50)	ND(0.50)	ND(5.0)
M35P356L06	3600 Hampshire Glen Court	10/11/2012		ND(0.50)	ND(0.50)	ND(0.50)	ND(0.50)	ND(0.50)	ND(0.50)	ND(0.50)	ND(0.50)	ND(0.50)	ND(5.0)
M35P356L06	3600 Hampshire Glen Court	11/6/2012		ND(0.50)	ND(0.50)	ND(0.50)	ND(0.50)	ND(0.50)	ND(0.50)	ND(0.50)	ND(0.50)	ND(0.50)	ND(5.0)
M35P356L06	3600 Hampshire Glen Court	12/4/2012		ND(0.50)	ND(0.50)	ND(0.50)	ND(0.50)	ND(0.50)	ND(0.50)	ND(0.50)	ND(0.50)	ND(0.50)	ND(5.0)
M35P356L06	3600 Hampshire Glen Court	1/8/2013		ND(0.50)	ND(0.50)	ND(0.50)	ND(0.50)	ND(0.50)	ND(0.50)	ND(0.50)	ND(0.50)	ND(0.50)	ND(5.0)
M35P356L06	3600 Hampshire Glen Court	2/5/2013		ND(0.50)	ND(0.50)	ND(0.50)	ND(0.50)	ND(0.50)	ND(0.50)	ND(0.50)	ND(0.50)	ND(0.50)	ND(5.0)
M35P356L06	3600 Hampshire Glen Court	3/5/2013		ND(0.50)	ND(0.50)	ND(0.50)	ND(0.50)	ND(0.50)	ND(0.50)	ND(0.50)	ND(0.50)	ND(0.50)	ND(5.0)
M35P356L06	3600 Hampshire Glen Court	4/2/2013		ND(0.50)	ND(0.50)	ND(0.50)	ND(0.50)	ND(0.50)	ND(0.50)	ND(0.50)	ND(0.50)	ND(0.50)	ND(5.0)
M35P356L06	3600 Hampshire Glen Court	6/4/2013		ND(0.50)	ND(0.50)	ND(0.50)	ND(0.50)	ND(0.50)	ND(0.50)	ND(0.50)	ND(0.50)	ND(0.50)	ND(5.0)
M35P356L06	3600 Hampshire Glen Court	7/2/2013		ND(0.50)	ND(0.50)	ND(0.50)	ND(0.50)	ND(0.50)	ND(0.50)	ND(0.50)	ND(0.50)	ND(0.50)	ND(5.0)
M35P356L06	3600 Hampshire Glen Court	8/6/2013		ND(0.50)	ND(0.50)	ND(0.50)	ND(0.50)	ND(0.50)	ND(0.50)	ND(0.50)	ND(0.50)	ND(0.50)	ND(5.0)
M35P356L06	3600 Hampshire Glen Court	9/10/2013		ND(0.50)	ND(0.50)	ND(0.50)	ND(0.50)	ND(0.50)	ND(0.50)	ND(0.50)	ND(0.50)	ND(0.50)	ND(5.0)
M35P356L06	3600 Hampshire Glen Court	10/8/2013		ND(0.50)	ND(0.50)	ND(0.50)	ND(0.50)	ND(0.50)	ND(0.50)	ND(0.50)	ND(0.50)	ND(0.50)	ND(5.0)
M35P356L06	3600 Hampshire Glen Court	11/20/2013		ND(0.50)	ND(0.50)	ND(0.50)	ND(0.50)	ND(0.50)	ND(0.50)	ND(0.50)	ND(0.50)	ND(0.50)	ND(5.0)
M35P356L06	3600 Hampshire Glen Court	12/3/2013		ND(0.50)	ND(0.50)	ND(0.50)	ND(0.50)	ND(0.50)	ND(0.50)	ND(0.50)	ND(0.50)	ND(0.50)	ND(5.0)
M35P356L06	3600 Hampshire Glen Court	1/7/2014		ND(0.50)	ND(0.50)	ND(0.50)	ND(0.50)	ND(0.50)	ND(0.50)	ND(0.50)	ND(0.50)	ND(0.50)	ND(5.0)
M35P356L06	3600 Hampshire Glen Court	2/4/2014		ND(0.50)	ND(0.50)	ND(0.50)	ND(0.50)	ND(0.50)	ND(0.50)	ND(0.50)	ND(0.50)	ND(0.50)	ND(5.0)
M35P356L06	3600 Hampshire Glen Court	3/4/2014		ND(0.50)	ND(0.50)	ND(0.50)	ND(0.50)	ND(0.50)	ND(0.50)	ND(0.50)	ND(0.50)	ND(0.50)	ND(5.0)
M35P356L06	3600 Hampshire Glen Court	4/8/2014		ND(0.50)	ND(0.50)	ND(0.50)	ND(0.50)	ND(0.50)	ND(0.50)	ND(0.50)	ND(0.50)	ND(0.50)	ND(5.0)
M35P356L06	3600 Hampshire Glen Court	5/6/2014		ND(0.50)	ND(0.50)	ND(0.50)	ND(0.50)	ND(0.50)	ND(0.50)	ND(0.50)	ND(0.50)	ND(0.50)	ND(5.0)
M35P356L06	3600 Hampshire Glen Court	6/3/2014		ND(0.50)	ND(0.50)	ND(0.50)	ND(0.50)	ND(0.50)	ND(0.50)	ND(0.50)	ND(0.50)	ND(0.50)	ND(5.0)
M35P356L06	3600 Hampshire Glen Court	7/8/2014		ND(0.50)	ND(0.50)	5.4	ND(0.50)	ND(0.50)	ND(0.50)	ND(0.50)	ND(0.50)	ND(0.50)	ND(5.0)
M35P356L06	3600 Hampshire Glen Court	8/5/2014		ND(0.50)	ND(0.50)	0.75	ND(0.50)	ND(0.50)	ND(0.50)	ND(0.50)	ND(0.50)	ND(0.50)	ND(5.0)
M35P356L06	3600 Hampshire Glen Court	9/9/2014		ND(0.50)	ND(0.50)	ND(0.50)	ND(0.50)	ND(0.50)	ND(0.50)	ND(0.50)	ND(0.50)	ND(0.50)	ND(5.0)

Table 1 - Historical Private Supply Well Analytical Table

Inactive Exxon Facility #28077
14258 Jarrettsville Pike
Phoenix, Maryland

Map/Parcel/Lot	Address	Sample Date	POET Sample Point	MTBE (µg/L)	Benzene (µg/L)	Toluene (µg/L)	Ethyl-benzene (µg/L)	Total Xylenes (µg/L)	Naph-thalene (µg/L)	DIPE (µg/L)	ETBE (µg/L)	TAME (µg/L)	TBA (µg/L)
M35P356L06	3600 Hampshire Glen Court	10/7/2014		ND(0.50)	ND(0.50)	ND(0.50)	ND(0.50)	ND(0.50)	ND(0.50)	ND(0.50)	ND(0.50)	ND(0.50)	ND(5.0)
M35P356L06	3600 Hampshire Glen Court	11/4/2014		ND(0.50)	ND(0.50)	ND(0.50)	ND(0.50)	ND(0.50)	ND(0.50)	ND(0.50)	ND(0.50)	ND(0.50)	ND(5.0)
M35P356L06	3600 Hampshire Glen Court	12/2/2014		ND(0.50)	ND(0.50)	ND(0.50)	ND(0.50)	ND(0.50)	ND(0.50)	ND(0.50)	ND(0.50)	ND(0.50)	ND(5.0)
M35P356L06	3600 Hampshire Glen Court	2/3/2015		ND(0.5)	ND(0.5)	ND(0.5)	ND(0.5)	ND(0.5)	ND(0.5)	ND(0.5)	ND(0.5)	ND(0.5)	ND(25)
M35P356L06	3600 Hampshire Glen Court	3/3/2015		ND(0.5)	ND(0.5)	ND(0.5)	ND(0.5)	ND(0.5)	ND(0.5)	ND(0.5)	ND(0.5)	ND(0.5)	ND(25)
M35P356L06	3600 Hampshire Glen Court	4/7/2015		ND(0.5)	ND(0.5)	ND(0.5)	ND(0.5)	ND(0.5)	ND(0.5)	ND(0.5)	ND(0.5)	ND(0.5)	ND(25)
M35P356L06	3600 Hampshire Glen Court	5/5/2015		ND(0.5)	ND(0.5)	ND(0.5)	ND(0.5)	ND(0.5)	ND(0.5)	ND(0.5)	ND(0.5)	ND(0.5)	ND(25)
M35P356L06	3600 Hampshire Glen Court	7/13/2015		ND(0.5)	ND(0.5)	ND(0.5)	ND(0.5)	ND(0.5)	ND(0.5)	ND(0.5)	ND(0.5)	ND(0.5)	ND(25)
M35P356L06	3600 Hampshire Glen Court	8/19/2015		ND(0.5)	ND(0.5)	ND(0.5)	ND(0.5)	ND(0.5)	ND(0.5)	ND(0.5)	ND(0.5)	ND(0.5)	ND(25)
M35P356L06	3600 Hampshire Glen Court	9/15/2015		ND(0.5)	ND(0.5)	ND(0.5)	ND(0.5)	ND(0.5)	ND(0.5)	ND(0.5)	ND(0.5)	ND(0.5)	ND(25)
M35P356L06	3600 Hampshire Glen Court	10/6/2015		ND(0.5)	ND(0.5)	ND(0.5)	ND(0.5)	ND(0.5)	ND(0.5)	ND(0.5)	ND(0.5)	ND(0.5)	ND(25)
M35P356L06	3600 Hampshire Glen Court	11/3/2015		ND(0.5)	ND(0.5)	ND(0.5)	ND(0.5)	ND(0.5)	ND(0.5)	ND(0.5)	ND(0.5)	ND(0.5)	ND(25)
M35P356L06	3600 Hampshire Glen Court	12/8/2015		ND(0.5)	ND(0.5)	ND(0.5)	ND(0.5)	ND(0.5)	ND(0.5)	ND(0.5)	ND(0.5)	ND(0.5)	ND(25)
M35P356L08	3602 Hampshire Glen Court	3/21/2006		ND(0.50)	ND(0.50)	ND(0.50)	ND(0.50)	ND(0.50)	ND(0.50)	ND(0.50)	ND(0.50)	ND(0.50)	ND(5.0)
M35P356L08	3602 Hampshire Glen Court	3/29/2006		0.26 J	ND(0.50)	ND(0.50)	ND(0.50)	ND(0.50)	ND(0.50)	ND(0.50)	ND(0.50)	ND(0.50)	ND(5.0)
M35P356L08	3602 Hampshire Glen Court	4/5/2006		ND(0.50)	ND(0.50)	ND(0.50)	ND(0.50)	ND(0.50)	ND(0.50)	ND(0.50)	ND(0.50)	ND(0.50)	ND(5.0)
M35P356L08	3602 Hampshire Glen Court	4/12/2006		0.52	ND(0.50)	ND(0.50)	ND(0.50)	ND(0.50)	ND(0.50)	ND(0.50)	ND(0.50)	ND(0.50)	ND(5.0)
M35P356L08	3602 Hampshire Glen Court	4/19/2006		0.19 J	ND(0.50)	ND(0.50)	ND(0.50)	ND(0.50)	ND(0.50)	ND(0.50)	ND(0.50)	ND(0.50)	ND(5.0)
M35P356L08	3602 Hampshire Glen Court	4/26/2006		0.61	ND(0.50)	ND(0.50)	ND(0.50)	ND(0.50)	ND(0.50)	ND(0.50)	ND(0.50)	ND(0.50)	ND(5.0)
M35P356L08	3602 Hampshire Glen Court	5/2/2006		0.88	ND(0.50)	0.093 J	ND(0.50)	ND(0.50)	ND(0.50)	ND(0.50)	ND(0.50)	ND(0.50)	ND(5.0)
M35P356L08	3602 Hampshire Glen Court	5/9/2006		0.40 J	ND(0.50)	ND(0.50)	ND(0.50)	ND(0.50)	ND(0.50)	ND(0.50)	ND(0.50)	ND(0.50)	ND(5.0)
M35P356L08	3602 Hampshire Glen Court	5/16/2006		0.26 J	ND(0.50)	ND(0.50)	ND(0.50)	ND(0.50)	ND(0.50)	ND(0.50)	ND(0.50)	ND(0.50)	ND(5.0)
M35P356L08	3602 Hampshire Glen Court	5/23/2006		0.29 J	ND(0.50)	ND(0.50)	ND(0.50)	ND(0.50)	ND(0.50)	ND(0.50)	ND(0.50)	ND(0.50)	ND(5.0)
M35P356L08	3602 Hampshire Glen Court	5/30/2006		0.28 J	ND(0.50)	0.15 J	ND(0.50)	ND(0.50)	ND(0.50)	ND(0.50)	ND(0.50)	ND(0.50)	ND(5.0)
M35P356L08	3602 Hampshire Glen Court	6/6/2006		0.20 J	ND(0.50)	0.24 J	ND(0.50)	ND(0.50)	ND(0.50)	ND(0.50)	ND(0.50)	ND(0.50)	ND(5.0)
M35P356L08	3602 Hampshire Glen Court	6/13/2006		ND(0.50)	ND(0.50)	0.14 J	ND(0.50)	ND(0.50)	ND(0.50)	ND(0.50)	ND(0.50)	ND(0.50)	ND(5.0)
M35P356L08	3602 Hampshire Glen Court	6/20/2006		ND(0.50)	ND(0.50)	0.18 J	ND(0.50)	ND(0.50)	ND(0.50)	ND(0.50)	ND(0.50)	ND(0.50)	ND(5.0)
M35P356L08	3602 Hampshire Glen Court	6/27/2006		0.26 J	ND(0.50)	0.30 J	ND(0.50)	0.21 J	ND(0.50)	ND(0.50)	ND(0.50)	ND(0.50)	ND(5.0)
M35P356L08	3602 Hampshire Glen Court	7/6/2006		ND(0.50)	ND(0.50)	0.20 J	ND(0.50)	ND(0.50)	ND(0.50)	ND(0.50)	ND(0.50)	ND(0.50)	ND(5.0)
M35P356L08	3602 Hampshire Glen Court	7/11/2006		ND(0.50)	ND(0.50)	0.17 J	ND(0.50)	ND(0.50)	ND(0.50)	ND(0.50)	ND(0.50)	ND(0.50)	ND(5.0)

Table 1 - Historical Private Supply Well Analytical Table

Inactive Exxon Facility #28077
14258 Jarrettsville Pike
Phoenix, Maryland

Map/Parcel/Lot	Address	Sample Date	POET Sample Point	MTBE (µg/L)	Benzene (µg/L)	Toluene (µg/L)	Ethyl-benzene (µg/L)	Total Xylenes (µg/L)	Naph-thalene (µg/L)	DIPE (µg/L)	ETBE (µg/L)	TAME (µg/L)	TBA (µg/L)
M35P356L08	3602 Hampshire Glen Court	7/18/2006		ND(0.50)	ND(0.50)	0.17 J	ND(0.50)	ND(0.50)	ND(0.50)	ND(0.50)	ND(0.50)	ND(0.50)	ND(5.0)
M35P356L08	3602 Hampshire Glen Court	7/25/2006		0.27 J	0.13 J	0.25 J	ND(0.50)	ND(0.50)	ND(0.50)	ND(0.50)	ND(0.50)	ND(0.50)	ND(5.0)
M35P356L08	3602 Hampshire Glen Court	8/1/2006		0.19 J	0.094 J	0.35 J	ND(0.50)	0.23 J	ND(0.50)	ND(0.50)	ND(0.50)	ND(0.50)	ND(5.0)
M35P356L08	3602 Hampshire Glen Court	8/8/2006		ND(0.50)	ND(0.50)	0.27 J	ND(0.50)	ND(0.50)	ND(0.50)	ND(0.50)	ND(0.50)	ND(0.50)	ND(5.0)
M35P356L08	3602 Hampshire Glen Court	8/15/2006		0.17 J	ND(0.50)	0.23 J	ND(0.50)	ND(0.50)	ND(0.50)	ND(0.50)	ND(0.50)	ND(0.50)	ND(5.0)
M35P356L08	3602 Hampshire Glen Court	8/22/2006		0.17 J	ND(0.50)	0.18 J	ND(0.50)	ND(0.50)	ND(0.50)	ND(0.50)	ND(0.50)	ND(0.50)	ND(5.0)
M35P356L08	3602 Hampshire Glen Court	8/29/2006		ND(0.50)	ND(0.50)	0.27 J	0.090 J	ND(0.50)	ND(0.50)	ND(0.50)	ND(0.50)	ND(0.50)	ND(5.0)
M35P356L08	3602 Hampshire Glen Court	9/5/2006		ND(0.50)	ND(0.50)	0.11 J	ND(0.50)	ND(0.50)	ND(0.50)	ND(0.50)	ND(0.50)	ND(0.50)	ND(5.0)
M35P356L08	3602 Hampshire Glen Court	9/12/2006		ND(0.50)	ND(0.50)	0.16 J	ND(0.50)	ND(0.50)	ND(0.50)	ND(0.50)	ND(0.50)	ND(0.50)	ND(5.0)
M35P356L08	3602 Hampshire Glen Court	9/19/2006		0.16 J	ND(0.50)	0.16 J	ND(0.50)	ND(0.50)	ND(0.50)	ND(0.50)	ND(0.50)	ND(0.50)	ND(5.0)
M35P356L08	3602 Hampshire Glen Court	9/26/2006		ND(0.50)	ND(0.50)	0.098 J	ND(0.50)	ND(0.50)	ND(0.50)	ND(0.50)	ND(0.50)	ND(0.50)	ND(5.0)
M35P356L08	3602 Hampshire Glen Court	10/3/2006		ND(0.50)	ND(0.50)	0.086 J	ND(0.50)	ND(0.50)	ND(0.50)	ND(0.50)	ND(0.50)	ND(0.50)	ND(5.0)
M35P356L08	3602 Hampshire Glen Court	10/10/2006		0.17 J	ND(0.50)	0.13 J	ND(0.50)	ND(0.50)	ND(0.50)	ND(0.50)	ND(0.50)	ND(0.50)	ND(5.0)
M35P356L08	3602 Hampshire Glen Court	10/17/2006		ND(0.50)	ND(0.50)	ND(0.50)	ND(0.50)	ND(0.50)	ND(0.50)	ND(0.50)	ND(0.50)	ND(0.50)	ND(5.0)
M35P356L08	3602 Hampshire Glen Court	10/24/2006		ND(0.50)	ND(0.50)	ND(0.50)	ND(0.50)	ND(0.50)	ND(0.50)	ND(0.50)	ND(0.50)	ND(0.50)	ND(5.0)
M35P356L08	3602 Hampshire Glen Court	10/31/2006		ND(0.50)	ND(0.50)	0.12 J	ND(0.50)	ND(0.50)	ND(0.50)	ND(0.50)	ND(0.50)	ND(0.50)	ND(5.0)
M35P356L08	3602 Hampshire Glen Court	11/7/2006		ND(0.50)	ND(0.50)	ND(0.50)	ND(0.50)	ND(0.50)	ND(0.50)	ND(0.50)	ND(0.50)	ND(0.50)	ND(5.0)
M35P356L08	3602 Hampshire Glen Court	11/14/2006		ND(0.50)	ND(0.50)	ND(0.50)	ND(0.50)	ND(0.50)	ND(0.50)	ND(0.50)	ND(0.50)	ND(0.50)	ND(5.0)
M35P356L08	3602 Hampshire Glen Court	11/21/2006		ND(0.50)	ND(0.50)	ND(0.50)	ND(0.50)	ND(0.50)	ND(0.50)	ND(0.50)	ND(0.50)	ND(0.50)	ND(5.0)
M35P356L08	3602 Hampshire Glen Court	11/28/2006		ND(0.50)	ND(0.50)	ND(0.50)	ND(0.50)	ND(0.50)	ND(0.50)	ND(0.50)	ND(0.50)	ND(0.50)	ND(5.0)
M35P356L08	3602 Hampshire Glen Court	12/5/2006		ND(0.50)	ND(0.50)	ND(0.50)	ND(0.50)	ND(0.50)	ND(0.50)	ND(0.50)	ND(0.50)	ND(0.50)	ND(5.0)
M35P356L08	3602 Hampshire Glen Court	12/12/2006		ND(0.50)	ND(0.50)	ND(0.50)	ND(0.50)	ND(0.50)	ND(0.50)	ND(0.50)	ND(0.50)	ND(0.50)	ND(5.0)
M35P356L08	3602 Hampshire Glen Court	12/19/2006		ND(0.50)	ND(0.50)	ND(0.50)	ND(0.50)	ND(0.50)	ND(0.50)	ND(0.50)	ND(0.50)	ND(0.50)	ND(5.0)
M35P356L08	3602 Hampshire Glen Court	1/9/2007		ND(0.50)	ND(0.50)	ND(0.50)	ND(0.50)	ND(0.50)	ND(0.50)	ND(0.50)	ND(0.50)	ND(0.50)	ND(5.0)
M35P356L08	3602 Hampshire Glen Court	1/23/2007		ND(0.50)	ND(0.50)	ND(0.50)	ND(0.50)	ND(0.50)	ND(0.50)	ND(0.50)	ND(0.50)	ND(0.50)	ND(5.0)
M35P356L08	3602 Hampshire Glen Court	2/6/2007		ND(0.50)	ND(0.50)	ND(0.50)	ND(0.50)	ND(0.50)	ND(0.50)	ND(0.50)	ND(0.50)	ND(0.50)	ND(5.0)
M35P356L08	3602 Hampshire Glen Court	2/20/2007		ND(0.50)	ND(0.50)	ND(0.50)	ND(0.50)	ND(0.50)	ND(0.50)	ND(0.50)	ND(0.50)	ND(0.50)	ND(5.0)
M35P356L08	3602 Hampshire Glen Court	3/6/2007		ND(0.50)	ND(0.50)	ND(0.50)	ND(0.50)	ND(0.50)	ND(0.50)	ND(0.50)	ND(0.50)	ND(0.50)	ND(5.0)
M35P356L08	3602 Hampshire Glen Court	3/20/2007		ND(0.50)	ND(0.50)	0.13 J	ND(0.50)	ND(0.50)	ND(0.50)	ND(0.50)	ND(0.50)	ND(0.50)	ND(5.0)
M35P356L08	3602 Hampshire Glen Court	4/3/2007		ND(0.50)	ND(0.50)	ND(0.50)	ND(0.50)	ND(0.50)	ND(0.50)	ND(0.50)	ND(0.50)	ND(0.50)	ND(5.0)

Table 1 - Historical Private Supply Well Analytical Table

Inactive Exxon Facility #28077
14258 Jarrettsville Pike
Phoenix, Maryland

Map/Parcel/Lot	Address	Sample Date	POET Sample Point	MTBE (µg/L)	Benzene (µg/L)	Toluene (µg/L)	Ethyl-benzene (µg/L)	Total Xylenes (µg/L)	Naph-thalene (µg/L)	DIPE (µg/L)	ETBE (µg/L)	TAME (µg/L)	TBA (µg/L)
M35P356L08	3602 Hampshire Glen Court	4/17/2007		ND(0.50)	ND(0.50)	ND(0.50)	ND(0.50)	ND(0.50)	ND(0.50)	ND(0.50)	ND(0.50)	ND(0.50)	ND(5.0)
M35P356L08	3602 Hampshire Glen Court	5/1/2007		ND(0.50)	ND(0.50)	0.077 J	ND(0.50)	ND(0.50)	ND(0.50)	ND(0.50)	ND(0.50)	ND(0.50)	ND(5.0)
M35P356L08	3602 Hampshire Glen Court	5/15/2007		ND(0.50)	ND(0.50)	0.059 J	ND(0.50)	ND(0.50)	ND(0.50)	ND(0.50)	ND(0.50)	ND(0.50)	ND(5.0)
M35P356L08	3602 Hampshire Glen Court	5/29/2007		0.14 J	ND(0.50)	0.15 J	ND(0.50)	ND(0.50)	ND(0.50)	ND(0.50)	ND(0.50)	ND(0.50)	ND(5.0)
M35P356L08	3602 Hampshire Glen Court	6/12/2007		ND(0.50)	ND(0.50)	0.10 J	ND(0.50)	ND(0.50)	ND(0.50)	ND(0.50)	ND(0.50)	ND(0.50)	ND(5.0)
M35P356L08	3602 Hampshire Glen Court	6/26/2007		ND(0.50)	ND(0.50)	0.064 J	ND(0.50)	ND(0.50)	ND(0.50)	ND(0.50)	ND(0.50)	ND(0.50)	ND(5.0)
M35P356L08	3602 Hampshire Glen Court	7/10/2007		ND(0.50)	0.086 J	0.30 J	ND(0.50)	0.088 J	ND(0.50)	ND(0.50)	ND(0.50)	ND(0.50)	ND(5.0)
M35P356L08	3602 Hampshire Glen Court	7/24/2007		ND(0.50)	ND(0.50)	0.15 J	ND(0.50)	ND(0.50)	ND(0.50)	ND(0.50)	ND(0.50)	ND(0.50)	ND(5.0)
M35P356L08	3602 Hampshire Glen Court	8/7/2007		ND(0.50)	ND(0.50)	0.096 J	ND(0.50)	ND(0.50)	ND(0.50)	ND(0.50)	ND(0.50)	ND(0.50)	ND(5.0)
M35P356L08	3602 Hampshire Glen Court	8/21/2007		ND(0.50)	ND(0.50)	0.096 J	ND(0.50)	ND(0.50)	ND(0.50)	ND(0.50)	ND(0.50)	ND(0.50)	ND(5.0)
M35P356L08	3602 Hampshire Glen Court	9/4/2007		ND(0.50)	ND(0.50)	ND(0.50)	ND(0.50)	ND(0.50)	ND(0.50)	ND(0.50)	ND(0.50)	ND(0.50)	ND(5.0)
M35P356L08	3602 Hampshire Glen Court	9/18/2007		ND(0.50)	ND(0.50)	0.076 J	ND(0.50)	ND(0.50)	ND(0.50)	ND(0.50)	ND(0.50)	ND(0.50)	ND(5.0)
M35P356L08	3602 Hampshire Glen Court	10/2/2007		ND(0.50)	ND(0.50)	0.24 J	ND(0.50)	ND(0.50)	ND(0.50)	ND(0.50)	ND(0.50)	ND(0.50)	ND(5.0)
M35P356L08	3602 Hampshire Glen Court	10/16/2007		ND(0.50)	ND(0.50)	0.087 J	ND(0.50)	ND(0.50)	ND(0.50)	ND(0.50)	ND(0.50)	ND(0.50)	ND(5.0)
M35P356L08	3602 Hampshire Glen Court	10/30/2007		ND(0.50)	ND(0.50)	0.16 J	ND(0.50)	ND(0.50)	ND(0.50)	ND(0.50)	ND(0.50)	ND(0.50)	ND(5.0)
M35P356L08	3602 Hampshire Glen Court	11/13/2007		ND(0.50)	ND(0.50)	ND(0.50)	ND(0.50)	ND(0.50)	ND(0.50)	ND(0.50)	ND(0.50)	ND(0.50)	ND(5.0)
M35P356L08	3602 Hampshire Glen Court	11/27/2007		ND(0.50)	ND(0.50)	ND(0.50)	ND(0.50)	ND(0.50)	ND(0.50)	ND(0.50)	ND(0.50)	ND(0.50)	ND(5.0)
M35P356L08	3602 Hampshire Glen Court	12/11/2007		ND(0.50)	ND(0.50)	ND(0.50)	ND(0.50)	ND(0.50)	ND(0.50)	ND(0.50)	ND(0.50)	ND(0.50)	ND(5.0)
M35P356L08	3602 Hampshire Glen Court	1/8/2008		ND(0.50)	ND(0.50)	ND(0.50)	ND(0.50)	ND(0.50)	ND(0.50)	ND(0.50)	ND(0.50)	ND(0.50)	ND(5.0)
M35P356L08	3602 Hampshire Glen Court	2/5/2008		ND(0.50)	ND(0.50)	ND(0.50)	ND(0.50)	ND(0.50)	ND(0.50)	ND(0.50)	ND(0.50)	ND(0.50)	ND(5.0)
M35P356L08	3602 Hampshire Glen Court	3/4/2008		ND(0.50)	ND(0.50)	ND(0.50)	ND(0.50)	ND(0.50)	ND(0.50)	ND(0.50)	ND(0.50)	ND(0.50)	ND(5.0)
M35P356L08	3602 Hampshire Glen Court	4/8/2008		ND(0.50)	ND(0.50)	ND(0.50)	ND(0.50)	ND(0.50)	ND(0.50)	ND(0.50)	ND(0.50)	ND(0.50)	ND(5.0)
M35P356L08	3602 Hampshire Glen Court	5/6/2008		ND(0.50)	0.16 J	0.19 J	ND(0.50)	ND(0.50)	ND(0.50)	ND(0.50)	ND(0.50)	ND(0.50)	ND(5.0)
M35P356L08	3602 Hampshire Glen Court	6/3/2008		ND(0.50)	ND(0.50)	0.14 J	ND(0.50)	ND(0.50)	ND(0.50)	ND(0.50)	ND(0.50)	ND(0.50)	ND(5.0)
M35P356L08	3602 Hampshire Glen Court	7/17/2008		ND(0.50)	ND(0.50)	0.26 J	ND(0.50)	0.072 J	ND(0.50)	ND(0.50)	ND(0.50)	ND(0.50)	ND(5.0)
M35P356L08	3602 Hampshire Glen Court	8/5/2008		ND(0.50)	ND(0.50)	0.18 J	ND(0.50)	ND(0.50)	ND(0.50)	ND(0.50)	ND(0.50)	ND(0.50)	ND(5.0)
M35P356L08	3602 Hampshire Glen Court	9/9/2008		ND(0.50)	ND(0.50)	0.069 J	ND(0.50)	ND(0.50)	ND(0.50)	ND(0.50)	ND(0.50)	ND(0.50)	ND(5.0)
M35P356L08	3602 Hampshire Glen Court	10/7/2008		ND(0.50)	ND(0.50)	0.076 J	ND(0.50)	ND(0.50)	ND(0.50)	ND(0.50)	ND(0.50)	ND(0.50)	ND(5.0)
M35P356L08	3602 Hampshire Glen Court	11/4/2008		ND(0.50)	ND(0.50)	0.051 J	ND(0.50)	ND(0.50)	ND(0.50)	ND(0.50)	ND(0.50)	ND(0.50)	ND(5.0)
M35P356L08	3602 Hampshire Glen Court	12/2/2008		ND(0.50)	ND(0.50)	ND(0.50)	ND(0.50)	ND(0.50)	ND(0.50)	ND(0.50)	ND(0.50)	ND(0.50)	ND(5.0)

Table 1 - Historical Private Supply Well Analytical Table

Inactive Exxon Facility #28077
14258 Jarrettsville Pike
Phoenix, Maryland

Map/Parcel/Lot	Address	Sample Date	POET Sample Point	MTBE (µg/L)	Benzene (µg/L)	Toluene (µg/L)	Ethyl-benzene (µg/L)	Total Xylenes (µg/L)	Naph-thalene (µg/L)	DIPE (µg/L)	ETBE (µg/L)	TAME (µg/L)	TBA (µg/L)
M35P356L08	3602 Hampshire Glen Court	1/6/2009		ND(0.50)	ND(0.50)	ND(0.50)	ND(0.50)	ND(0.50)	ND(0.50)	ND(0.50)	ND(0.50)	ND(0.50)	ND(5.0)
M35P356L08	3602 Hampshire Glen Court	2/3/2009		ND(0.50)	ND(0.50)	ND(0.50)	ND(0.50)	ND(0.50)	ND(0.50)	ND(0.50)	ND(0.50)	ND(0.50)	ND(5.0)
M35P356L08	3602 Hampshire Glen Court	3/3/2009		ND(0.50)	ND(0.50)	ND(0.50)	ND(0.50)	ND(0.50)	ND(0.50)	ND(0.50)	ND(0.50)	ND(0.50)	ND(5.0)
M35P356L08	3602 Hampshire Glen Court	4/7/2009		ND(0.50)	ND(0.50)	ND(0.50)	ND(0.50)	ND(0.50)	ND(0.50)	ND(0.50)	ND(0.50)	ND(0.50)	ND(5.0)
M35P356L08	3602 Hampshire Glen Court	5/5/2009		ND(0.50)	ND(0.50)	ND(0.50)	ND(0.50)	ND(0.50)	ND(0.50)	ND(0.50)	ND(0.50)	ND(0.50)	ND(5.0)
M35P356L08	3602 Hampshire Glen Court	6/2/2009		ND(0.50)	ND(0.50)	0.058 J	ND(0.50)	ND(0.50)	ND(0.50)	ND(0.50)	ND(0.50)	ND(0.50)	ND(5.0)
M35P356L08	3602 Hampshire Glen Court	7/7/2009		ND(0.50)	ND(0.50)	0.062 J	ND(0.50)	ND(0.50)	ND(0.50)	ND(0.50)	ND(0.50)	ND(0.50)	ND(5.0)
M35P356L08	3602 Hampshire Glen Court	8/4/2009		ND(0.50)	ND(0.50)	0.096 J	ND(0.50)	ND(0.50)	ND(0.50)	ND(0.50)	ND(0.50)	ND(0.50)	ND(5.0)
M35P356L08	3602 Hampshire Glen Court	9/1/2009		ND(0.50)	ND(0.50)	ND(0.50)	ND(0.50)	ND(0.50)	ND(0.50)	ND(0.50)	ND(0.50)	ND(0.50)	ND(5.0)
M35P356L08	3602 Hampshire Glen Court	10/6/2009		ND(0.50)	ND(0.50)	ND(0.50)	ND(0.50)	ND(0.50)	ND(0.50)	ND(0.50)	ND(0.50)	ND(0.50)	ND(5.0)
M35P356L08	3602 Hampshire Glen Court	11/3/2009		ND(0.50)	ND(0.50)	ND(0.50)	ND(0.50)	ND(0.50)	ND(0.50)	ND(0.50)	ND(0.50)	ND(0.50)	ND(5.0)
M35P356L08	3602 Hampshire Glen Court	12/8/2009		ND(0.50)	ND(0.50)	ND(0.50)	ND(0.50)	ND(0.50)	ND(0.50)	ND(0.50)	ND(0.50)	ND(0.50)	ND(5.0)
M35P356L08	3602 Hampshire Glen Court	1/5/2010		ND(0.50)	ND(0.50)	ND(0.50)	ND(0.50)	ND(0.50)	ND(0.50)	ND(0.50)	ND(0.50)	ND(0.50)	ND(5.0)
M35P356L08	3602 Hampshire Glen Court	2/4/2010		ND(0.50)	ND(0.50)	ND(0.50)	ND(0.50)	ND(0.50)	ND(0.50)	ND(0.50)	ND(0.50)	ND(0.50)	ND(5.0)
M35P356L08	3602 Hampshire Glen Court	3/4/2010		ND(0.50)	ND(0.50)	ND(0.50)	ND(0.50)	ND(0.50)	ND(0.50)	ND(0.50)	ND(0.50)	ND(0.50)	ND(5.0)
M35P356L08	3602 Hampshire Glen Court	4/6/2010		ND(0.50)	ND(0.50)	ND(0.50)	ND(0.50)	ND(0.50)	ND(0.50)	ND(0.50)	ND(0.50)	ND(0.50)	ND(5.0)
M35P356L08	3602 Hampshire Glen Court	5/4/2010		ND(0.50)	ND(0.50)	ND(0.50)	ND(0.50)	ND(0.50)	ND(0.50)	ND(0.50)	ND(0.50)	ND(0.50)	ND(5.0)
M35P356L08	3602 Hampshire Glen Court	6/8/2010		ND(0.50)	ND(0.50)	ND(0.50)	ND(0.50)	ND(0.50)	ND(0.50)	ND(0.50)	ND(0.50)	ND(0.50)	ND(5.0)
M35P356L08	3602 Hampshire Glen Court	7/20/2010		ND(0.50)	ND(0.50)	ND(0.50)	ND(0.50)	ND(0.50)	ND(0.50)	ND(0.50)	ND(0.50)	ND(0.50)	ND(5.0)
M35P356L08	3602 Hampshire Glen Court	8/24/2010		ND(0.50)	ND(0.50)	ND(0.50)	ND(0.50)	ND(0.50)	ND(0.50)	ND(0.50)	ND(0.50)	ND(0.50)	ND(5.0)
M35P356L08	3602 Hampshire Glen Court	9/14/2010		ND(0.50)	ND(0.50)	ND(0.50)	ND(0.50)	ND(0.50)	ND(0.50)	ND(0.50)	ND(0.50)	ND(0.50)	ND(5.0)
M35P356L08	3602 Hampshire Glen Court	10/5/2010		ND(0.50)	ND(0.50)	ND(0.50)	ND(0.50)	ND(0.50)	ND(0.50)	ND(0.50)	ND(0.50)	ND(0.50)	ND(5.0)
M35P356L08	3602 Hampshire Glen Court	11/2/2010		ND(0.50)	ND(0.50)	ND(0.50)	ND(0.50)	ND(0.50)	ND(0.50)	ND(0.50)	ND(0.50)	ND(0.50)	ND(5.0)
M35P356L08	3602 Hampshire Glen Court	12/7/2010		ND(0.50)	ND(0.50)	ND(0.50)	ND(0.50)	ND(0.50)	ND(0.50)	ND(0.50)	ND(0.50)	ND(0.50)	ND(5.0)
M35P356L08	3602 Hampshire Glen Court	1/4/2011		ND(0.50)	ND(0.50)	ND(0.50)	ND(0.50)	ND(0.50)	ND(0.50)	ND(0.50)	ND(0.50)	ND(0.50)	ND(5.0)
M35P356L08	3602 Hampshire Glen Court	2/8/2011		ND(0.50)	ND(0.50)	ND(0.50)	ND(0.50)	ND(0.50)	ND(0.50)	ND(0.50)	ND(0.50)	ND(0.50)	ND(5.0)
M35P356L08	3602 Hampshire Glen Court	3/8/2011		ND(0.50)	ND(0.50)	ND(0.50)	ND(0.50)	ND(0.50)	ND(0.50)	ND(0.50)	ND(0.50)	ND(0.50)	ND(5.0)
M35P356L08	3602 Hampshire Glen Court	4/5/2011		ND(0.50)	ND(0.50)	ND(0.50)	ND(0.50)	ND(0.50)	ND(0.50)	ND(0.50)	ND(0.50)	ND(0.50)	ND(5.0)
M35P356L08	3602 Hampshire Glen Court	5/2/2011		ND(0.50)	ND(0.50)	ND(0.50)	ND(0.50)	ND(0.50)	ND(0.50)	ND(0.50)	ND(0.50)	ND(0.50)	ND(5.0)
M35P356L08	3602 Hampshire Glen Court	6/7/2011		ND(0.50)	ND(0.50)	0.072 J	ND(0.50)	ND(0.50)	ND(0.50)	ND(0.50)	ND(0.50)	ND(0.50)	ND(5.0)

Table 1 - Historical Private Supply Well Analytical Table

Inactive Exxon Facility #28077
14258 Jarrettsville Pike
Phoenix, Maryland

Map/Parcel/Lot	Address	Sample Date	POET Sample Point	MTBE (µg/L)	Benzene (µg/L)	Toluene (µg/L)	Ethyl-benzene (µg/L)	Total Xylenes (µg/L)	Naph-thalene (µg/L)	DIPE (µg/L)	ETBE (µg/L)	TAME (µg/L)	TBA (µg/L)
M35P356L08	3602 Hampshire Glen Court	7/12/2011		ND(0.50)	ND(0.50)	0.071 J	ND(0.50)	ND(0.50)	ND(0.50)	ND(0.50)	ND(0.50)	ND(0.50)	ND(5.0)
M35P356L08	3602 Hampshire Glen Court	8/2/2011		ND(0.50)	ND(0.50)	ND(0.50)	ND(0.50)	ND(0.50)	ND(0.50)	ND(0.50)	ND(0.50)	ND(0.50)	ND(5.0)
M35P356L08	3602 Hampshire Glen Court	9/14/2011		ND(0.50)	ND(0.50)	0.11 J	ND(0.50)	ND(0.50)	ND(0.50)	ND(0.50)	ND(0.50)	ND(0.50)	ND(5.0)
M35P356L08	3602 Hampshire Glen Court	10/3/2011		ND(0.50)	ND(0.50)	ND(0.50)	ND(0.50)	ND(0.50)	ND(0.50)	ND(0.50)	ND(0.50)	ND(0.50)	ND(5.0)
M35P356L08	3602 Hampshire Glen Court	11/8/2011		ND(0.50)	ND(0.50)	ND(0.50)	ND(0.50)	ND(0.50)	ND(0.50)	ND(0.50)	ND(0.50)	ND(0.50)	ND(5.0)
M35P356L08	3602 Hampshire Glen Court	12/6/2011		ND(0.50)	ND(0.50)	ND(0.50)	ND(0.50)	ND(0.50)	ND(0.50)	ND(0.50)	ND(0.50)	ND(0.50)	ND(5.0)
M35P356L08	3602 Hampshire Glen Court	1/10/2012		ND(0.50)	ND(0.50)	ND(0.50)	ND(0.50)	ND(0.50)	ND(0.50)	ND(0.50)	ND(0.50)	ND(0.50)	ND(5.0)
M35P356L08	3602 Hampshire Glen Court	2/7/2012		ND(0.50)	ND(0.50)	ND(0.50)	ND(0.50)	ND(0.50)	ND(0.50)	ND(0.50)	ND(0.50)	ND(0.50)	ND(5.0)
M35P356L08	3602 Hampshire Glen Court	3/6/2012		ND(0.50)	ND(0.50)	ND(0.50)	ND(0.50)	ND(0.50)	ND(0.50)	ND(0.50)	ND(0.50)	ND(0.50)	ND(5.0)
M35P356L08	3602 Hampshire Glen Court	4/2/2012		ND(0.50)	ND(0.50)	ND(0.50)	ND(0.50)	ND(0.50)	ND(0.50)	ND(0.50)	ND(0.50)	ND(0.50)	ND(5.0)
M35P356L08	3602 Hampshire Glen Court	5/8/2012		ND(0.50)	ND(0.50)	ND(0.50)	ND(0.50)	ND(0.50)	ND(0.50)	ND(0.50)	ND(0.50)	ND(0.50)	ND(5.0)
M35P356L08	3602 Hampshire Glen Court	6/5/2012		ND(0.50)	ND(0.50)	ND(0.50)	ND(0.50)	ND(0.50)	ND(0.50)	ND(0.50)	ND(0.50)	ND(0.50)	ND(5.0)
M35P356L08	3602 Hampshire Glen Court	7/9/2012		ND(0.50)	ND(0.50)	ND(0.50)	ND(0.50)	ND(0.50)	ND(0.50)	ND(0.50)	ND(0.50)	ND(0.50)	ND(5.0)
M35P356L08	3602 Hampshire Glen Court	8/7/2012		ND(0.50)	ND(0.50)	ND(0.50)	ND(0.50)	ND(0.50)	ND(0.50)	ND(0.50)	ND(0.50)	ND(0.50)	ND(5.0)
M35P356L08	3602 Hampshire Glen Court	9/11/2012		ND(0.50)	ND(0.50)	ND(0.50)	ND(0.50)	ND(0.50)	ND(0.50)	ND(0.50)	ND(0.50)	ND(0.50)	ND(5.0)
M35P356L08	3602 Hampshire Glen Court	10/9/2012		ND(0.50)	ND(0.50)	ND(0.50)	ND(0.50)	ND(0.50)	ND(0.50)	ND(0.50)	ND(0.50)	ND(0.50)	ND(5.0)
M35P356L08	3602 Hampshire Glen Court	11/6/2012		ND(0.50)	ND(0.50)	ND(0.50)	ND(0.50)	ND(0.50)	ND(0.50)	ND(0.50)	ND(0.50)	ND(0.50)	ND(5.0)
M35P356L08	3602 Hampshire Glen Court	12/4/2012		ND(0.50)	ND(0.50)	ND(0.50)	ND(0.50)	ND(0.50)	ND(0.50)	ND(0.50)	ND(0.50)	ND(0.50)	ND(5.0)
M35P356L08	3602 Hampshire Glen Court	1/8/2013		ND(0.50)	ND(0.50)	ND(0.50)	ND(0.50)	ND(0.50)	ND(0.50)	ND(0.50)	ND(0.50)	ND(0.50)	ND(5.0)
M35P356L08	3602 Hampshire Glen Court	2/5/2013		ND(0.50)	ND(0.50)	ND(0.50)	ND(0.50)	ND(0.50)	ND(0.50)	ND(0.50)	ND(0.50)	ND(0.50)	ND(5.0)
M35P356L08	3602 Hampshire Glen Court	3/5/2013		ND(0.50)	ND(0.50)	ND(0.50)	ND(0.50)	ND(0.50)	ND(0.50)	ND(0.50)	ND(0.50)	ND(0.50)	ND(5.0)
M35P356L08	3602 Hampshire Glen Court	4/2/2013		ND(0.50)	ND(0.50)	ND(0.50)	ND(0.50)	ND(0.50)	ND(0.50)	ND(0.50)	ND(0.50)	ND(0.50)	ND(5.0)
M35P356L08	3602 Hampshire Glen Court	5/7/2013		ND(0.50)	ND(0.50)	ND(0.50)	ND(0.50)	ND(0.50)	ND(0.50)	ND(0.50)	ND(0.50)	ND(0.50)	ND(5.0)
M35P356L08	3602 Hampshire Glen Court	6/4/2013		ND(0.50)	ND(0.50)	ND(0.50)	ND(0.50)	ND(0.50)	ND(0.50)	ND(0.50)	ND(0.50)	ND(0.50)	ND(5.0)
M35P356L08	3602 Hampshire Glen Court	8/6/2013		ND(0.50)	ND(0.50)	ND(0.50)	ND(0.50)	ND(0.50)	ND(0.50)	ND(0.50)	ND(0.50)	ND(0.50)	ND(5.0)
M35P356L08	3602 Hampshire Glen Court	9/10/2013		ND(0.50)	ND(0.50)	0.10 J	ND(0.50)	ND(0.50)	ND(0.50)	ND(0.50)	ND(0.50)	ND(0.50)	1.5 J
M35P356L08	3602 Hampshire Glen Court	10/8/2013		ND(0.50)	ND(0.50)	ND(0.50)	ND(0.50)	ND(0.50)	ND(0.50)	ND(0.50)	ND(0.50)	ND(0.50)	ND(5.0)
M35P356L08	3602 Hampshire Glen Court	11/5/2013		ND(0.50)	ND(0.50)	ND(0.50)	ND(0.50)	ND(0.50)	ND(0.50)	ND(0.50)	ND(0.50)	ND(0.50)	ND(5.0)
M35P356L08	3602 Hampshire Glen Court	12/3/2013		ND(0.50)	ND(0.50)	ND(0.50)	ND(0.50)	ND(0.50)	ND(0.50)	ND(0.50)	ND(0.50)	ND(0.50)	ND(5.0)
M35P356L08	3602 Hampshire Glen Court	1/7/2014		0.16 J	ND(0.50)	ND(0.50)	ND(0.50)	ND(0.50)	ND(0.50)	ND(0.50)	ND(0.50)	ND(0.50)	ND(5.0)

Table 1 - Historical Private Supply Well Analytical Table

Inactive Exxon Facility #28077
14258 Jarrettsville Pike
Phoenix, Maryland

Map/Parcel/Lot	Address	Sample Date	POET Sample Point	MTBE (µg/L)	Benzene (µg/L)	Toluene (µg/L)	Ethyl-benzene (µg/L)	Total Xylenes (µg/L)	Naph-thalene (µg/L)	DIPE (µg/L)	ETBE (µg/L)	TAME (µg/L)	TBA (µg/L)
M35P356L08	3602 Hampshire Glen Court	2/4/2014		ND(0.50)	ND(0.50)	ND(0.50)	ND(0.50)	ND(0.50)	ND(0.50)	ND(0.50)	ND(0.50)	ND(0.50)	ND(5.0)
M35P356L08	3602 Hampshire Glen Court	3/4/2014		ND(0.50)	ND(0.50)	ND(0.50)	ND(0.50)	ND(0.50)	ND(0.50)	ND(0.50)	ND(0.50)	ND(0.50)	ND(5.0)
M35P356L08	3602 Hampshire Glen Court	4/8/2014		ND(0.50)	ND(0.50)	ND(0.50)	ND(0.50)	ND(0.50)	ND(0.50)	ND(0.50)	ND(0.50)	ND(0.50)	ND(5.0)
M35P356L08	3602 Hampshire Glen Court	5/20/2014		ND(0.50)	ND(0.50)	ND(0.50)	ND(0.50)	ND(0.50)	ND(0.50)	ND(0.50)	ND(0.50)	ND(0.50)	ND(5.0)
M35P356L08	3602 Hampshire Glen Court	6/11/2014		ND(0.50)	ND(0.50)	ND(0.50)	ND(0.50)	ND(0.50)	ND(0.50)	ND(0.50)	ND(0.50)	ND(0.50)	ND(5.0)
M35P356L08	3602 Hampshire Glen Court	7/8/2014		ND(0.50)	ND(0.50)	ND(0.50)	ND(0.50)	ND(0.50)	ND(0.50)	ND(0.50)	ND(0.50)	ND(0.50)	ND(5.0)
M35P356L08	3602 Hampshire Glen Court	8/5/2014		ND(0.50)	ND(0.50)	ND(0.50)	ND(0.50)	ND(0.50)	ND(0.50)	ND(0.50)	ND(0.50)	ND(0.50)	ND(5.0)
M35P356L08	3602 Hampshire Glen Court	9/9/2014		ND(0.50)	ND(0.50)	ND(0.50)	ND(0.50)	ND(0.50)	ND(0.50)	ND(0.50)	ND(0.50)	ND(0.50)	ND(5.0)
M35P356L08	3602 Hampshire Glen Court	10/7/2014		ND(0.50)	ND(0.50)	ND(0.50)	ND(0.50)	ND(0.50)	ND(0.50)	ND(0.50)	ND(0.50)	ND(0.50)	ND(5.0)
M35P356L08	3602 Hampshire Glen Court	11/4/2014		ND(0.50)	ND(0.50)	ND(0.50)	ND(0.50)	ND(0.50)	ND(0.50)	ND(0.50)	ND(0.50)	ND(0.50)	ND(5.0)
M35P356L08	3602 Hampshire Glen Court	12/2/2014		ND(0.50)	ND(0.50)	ND(0.50)	ND(0.50)	ND(0.50)	ND(0.50)	ND(0.50)	ND(0.50)	ND(0.50)	ND(5.0)
M35P356L08	3602 Hampshire Glen Court	1/7/2015		ND(0.5)	ND(0.5)	ND(0.5)	ND(0.5)	ND(0.5)	ND(0.5)	ND(0.5)	ND(0.5)	ND(0.5)	ND(25)
M35P356L08	3602 Hampshire Glen Court	2/3/2015		ND(0.5)	ND(0.5)	ND(0.5)	ND(0.5)	ND(0.5)	ND(0.5)	ND(0.5)	ND(0.5)	ND(0.5)	ND(25)
M35P356L08	3602 Hampshire Glen Court	3/3/2015		ND(0.5)	ND(0.5)	ND(0.5)	ND(0.5)	ND(0.5)	ND(0.5)	ND(0.5)	ND(0.5)	ND(0.5)	ND(25)
M35P356L08	3602 Hampshire Glen Court	4/7/2015		ND(0.5)	ND(0.5)	ND(0.5)	ND(0.5)	ND(0.5)	ND(0.5)	ND(0.5)	ND(0.5)	ND(0.5)	ND(25)
M35P356L08	3602 Hampshire Glen Court	5/5/2015		ND(0.5)	ND(0.5)	ND(0.5)	ND(0.5)	ND(0.5)	ND(0.5)	ND(0.5)	ND(0.5)	ND(0.5)	ND(25)
M35P356L08	3602 Hampshire Glen Court	6/2/2015		ND(0.5)	ND(0.5)	ND(0.5)	ND(0.5)	ND(0.5)	ND(0.5)	ND(0.5)	ND(0.5)	ND(0.5)	ND(25)
M35P356L08	3602 Hampshire Glen Court	7/7/2015		ND(0.5)	ND(0.5)	ND(0.5)	ND(0.5)	ND(0.5)	ND(0.5)	ND(0.5)	ND(0.5)	ND(0.5)	ND(25)
M35P356L08	3602 Hampshire Glen Court	8/4/2015		ND(0.5)	ND(0.5)	ND(0.5)	ND(0.5)	ND(0.5)	ND(0.5)	ND(0.5)	ND(0.5)	ND(0.5)	ND(25)
M35P356L08	3602 Hampshire Glen Court	9/15/2015		ND(0.5)	ND(0.5)	ND(0.5)	ND(0.5)	ND(0.5)	ND(0.5)	ND(0.5)	ND(0.5)	ND(0.5)	ND(25)
M35P356L08	3602 Hampshire Glen Court	10/6/2015		ND(0.5)	ND(0.5)	ND(0.5)	ND(0.5)	ND(0.5)	ND(0.5)	ND(0.5)	ND(0.5)	ND(0.5)	ND(25)
M35P356L08	3602 Hampshire Glen Court	11/3/2015		ND(0.5)	ND(0.5)	ND(0.5)	ND(0.5)	ND(0.5)	ND(0.5)	ND(0.5)	ND(0.5)	ND(0.5)	ND(25)
M35P356L08	3602 Hampshire Glen Court	12/8/2015		ND(0.5)	ND(0.5)	ND(0.5)	ND(0.5)	ND(0.5)	ND(0.5)	ND(0.5)	ND(0.5)	ND(0.5)	ND(25)
M35P356L19	3603 Hampshire Glen Court	3/14/2006		ND(0.50)	ND(0.50)	ND(0.50)	ND(0.50)	ND(0.50)	ND(0.50)	ND(0.50)	ND(0.50)	ND(0.50)	ND(5.0)
M35P356L19	3603 Hampshire Glen Court	4/18/2006		ND(0.50)	ND(0.50)	ND(0.50)	ND(0.50)	ND(0.50)	ND(0.50)	ND(0.50)	ND(0.50)	ND(0.50)	ND(5.0)
M35P356L19	3603 Hampshire Glen Court	5/23/2006		ND(0.50)	ND(0.50)	ND(0.50)	ND(0.50)	ND(0.50)	ND(0.50)	ND(0.50)	ND(0.50)	ND(0.50)	ND(5.0)
M35P356L19	3603 Hampshire Glen Court	8/18/2006		ND(0.50)	ND(0.50)	ND(0.50)	ND(0.50)	ND(0.50)	ND(0.50)	ND(0.50)	ND(0.50)	ND(0.50)	ND(5.0)
M35P356L19	3603 Hampshire Glen Court	1/24/2007		ND(0.50)	ND(0.50)	ND(0.50)	ND(0.50)	ND(0.50)	ND(0.50)	ND(0.50)	ND(0.50)	ND(0.50)	ND(5.0)
M35P356L19	3603 Hampshire Glen Court	4/10/2007		0.17 J	ND(0.50)	ND(0.50)	ND(0.50)	ND(0.50)	ND(0.50)	ND(0.50)	ND(0.50)	ND(0.50)	ND(5.0)
M35P356L19	3603 Hampshire Glen Court	7/16/2007		0.16 J	ND(0.50)	ND(0.50)	ND(0.50)	ND(0.50)	ND(0.50)	ND(0.50)	ND(0.50)	ND(0.50)	ND(5.0)

Table 1 - Historical Private Supply Well Analytical Table

Inactive Exxon Facility #28077
14258 Jarrettsville Pike
Phoenix, Maryland

Map/Parcel/Lot	Address	Sample Date	POET Sample Point	MTBE (µg/L)	Benzene (µg/L)	Toluene (µg/L)	Ethyl-benzene (µg/L)	Total Xylenes (µg/L)	Naph-thalene (µg/L)	DIPE (µg/L)	ETBE (µg/L)	TAME (µg/L)	TBA (µg/L)
M35P356L19	3603 Hampshire Glen Court	10/23/2007		0.14 J	ND(0.50)	ND(0.50)	ND(0.50)	ND(0.50)	ND(0.50)	ND(0.50)	ND(0.50)	ND(0.50)	ND(5.0)
M35P356L19	3603 Hampshire Glen Court	1/14/2008		0.10 J	ND(0.50)	ND(0.50)	ND(0.50)	ND(0.50)	ND(0.50)	ND(0.50)	ND(0.50)	ND(0.50)	ND(5.0)
M35P356L19	3603 Hampshire Glen Court	4/1/2008		ND(0.50)	ND(0.50)	ND(0.50)	ND(0.50)	ND(0.50)	ND(0.50)	ND(0.50)	ND(0.50)	ND(0.50)	ND(5.0)
M35P356L19	3603 Hampshire Glen Court	7/21/2008		ND(0.50)	ND(0.50)	ND(0.50)	ND(0.50)	ND(0.50)	ND(0.50)	ND(0.50)	ND(0.50)	ND(0.50)	ND(5.0)
M35P356L19	3603 Hampshire Glen Court	10/13/2008		0.084 J	ND(0.50)	ND(0.50)	ND(0.50)	ND(0.50)	ND(0.50)	ND(0.50)	ND(0.50)	ND(0.50)	ND(5.0)
M35P356L19	3603 Hampshire Glen Court	1/14/2009		0.093 J	ND(0.50)	ND(0.50)	ND(0.50)	ND(0.50)	ND(0.50)	ND(0.50)	ND(0.50)	ND(0.50)	ND(5.0)
M35P356L19	3603 Hampshire Glen Court	4/1/2009		ND(0.50)	ND(0.50)	ND(0.50)	ND(0.50)	ND(0.50)	ND(0.50)	ND(0.50)	ND(0.50)	ND(0.50)	ND(5.0)
M35P356L19	3603 Hampshire Glen Court	7/13/2009		ND(0.50)	ND(0.50)	ND(0.50)	ND(0.50)	ND(0.50)	ND(0.50)	ND(0.50)	ND(0.50)	ND(0.50)	ND(5.0)
M35P356L19	3603 Hampshire Glen Court	10/9/2009		ND(0.50)	ND(0.50)	ND(0.50)	ND(0.50)	ND(0.50)	ND(0.50)	ND(0.50)	ND(0.50)	ND(0.50)	ND(5.0)
M35P356L19	3603 Hampshire Glen Court	1/18/2010		ND(0.50)	ND(0.50)	ND(0.50)	ND(0.50)	ND(0.50)	ND(0.50)	ND(0.50)	ND(0.50)	ND(0.50)	ND(5.0)
M35P356L19	3603 Hampshire Glen Court	4/14/2010		ND(0.50)	ND(0.50)	ND(0.50)	ND(0.50)	ND(0.50)	ND(0.50)	ND(0.50)	ND(0.50)	ND(0.50)	ND(5.0)
M35P356L19	3603 Hampshire Glen Court	7/9/2010		ND(0.50)	ND(0.50)	ND(0.50)	ND(0.50)	ND(0.50)	ND(0.50)	ND(0.50)	ND(0.50)	ND(0.50)	ND(5.0)
M35P356L19	3603 Hampshire Glen Court	10/18/2010		ND(0.50)	ND(0.50)	ND(0.50)	ND(0.50)	ND(0.50)	ND(0.50)	ND(0.50)	ND(0.50)	ND(0.50)	ND(5.0)
M35P356L19	3603 Hampshire Glen Court	3/15/2011		ND(0.50)	ND(0.50)	ND(0.50)	ND(0.50)	ND(0.50)	ND(0.50)	ND(0.50)	ND(0.50)	ND(0.50)	ND(5.0)
M35P356L19	3603 Hampshire Glen Court	10/17/2011		ND(0.50)	ND(0.50)	ND(0.50)	ND(0.50)	ND(0.50)	ND(0.50)	ND(0.50)	ND(0.50)	ND(0.50)	ND(5.0)
M35P356L19	3603 Hampshire Glen Court	1/16/2012		ND(0.50)	ND(0.50)	ND(0.50)	ND(0.50)	ND(0.50)	ND(0.50)	ND(0.50)	ND(0.50)	ND(0.50)	ND(5.0)
M35P356L19	3603 Hampshire Glen Court	4/13/2012		ND(0.50)	ND(0.50)	ND(0.50)	ND(0.50)	ND(0.50)	ND(0.50)	ND(0.50)	ND(0.50)	ND(0.50)	ND(5.0)
M35P356L19	3603 Hampshire Glen Court	7/19/2012		ND(0.50)	ND(0.50)	ND(0.50)	ND(0.50)	ND(0.50)	ND(0.50)	ND(0.50)	ND(0.50)	ND(0.50)	ND(5.0)
M35P356L19	3603 Hampshire Glen Court	10/10/2012		ND(0.50)	ND(0.50)	ND(0.50)	ND(0.50)	ND(0.50)	ND(0.50)	ND(0.50)	ND(0.50)	ND(0.50)	ND(5.0)
M35P356L19	3603 Hampshire Glen Court	1/18/2013		ND(0.50)	ND(0.50)	ND(0.50)	ND(0.50)	ND(0.50)	ND(0.50)	ND(0.50)	ND(0.50)	ND(0.50)	ND(5.0)
M35P356L19	3603 Hampshire Glen Court	4/9/2013		ND(0.50)	ND(0.50)	ND(0.50)	ND(0.50)	ND(0.50)	ND(0.50)	ND(0.50)	ND(0.50)	ND(0.50)	ND(5.0)
M35P356L19	3603 Hampshire Glen Court	7/18/2013		ND(0.50)	ND(0.50)	ND(0.50)	ND(0.50)	ND(0.50)	ND(0.50)	ND(0.50)	ND(0.50)	ND(0.50)	ND(5.0)
M35P356L19	3603 Hampshire Glen Court	10/9/2013		ND(0.50)	ND(0.50)	ND(0.50)	ND(0.50)	ND(0.50)	ND(0.50)	ND(0.50)	ND(0.50)	ND(0.50)	ND(5.0)
M35P356L19	3603 Hampshire Glen Court	1/24/2014		ND(0.50)	ND(0.50)	ND(0.50)	ND(0.50)	ND(0.50)	ND(0.50)	ND(0.50)	ND(0.50)	ND(0.50)	ND(5.0)
M35P356L19	3603 Hampshire Glen Court	4/17/2014		ND(0.50)	ND(0.50)	ND(0.50)	ND(0.50)	ND(0.50)	ND(0.50)	ND(0.50)	ND(0.50)	ND(0.50)	ND(5.0)
M35P356L19	3603 Hampshire Glen Court	10/13/2014		ND(0.50)	ND(0.50)	ND(0.50)	ND(0.50)	ND(0.50)	ND(0.50)	ND(0.50)	ND(0.50)	ND(0.50)	ND(5.0)
M35P356L19	3603 Hampshire Glen Court	1/19/2015		ND(0.5)	ND(0.5)	ND(0.5)	ND(0.5)	ND(0.5)	ND(0.50)	ND(0.50)	ND(0.50)	ND(0.50)	ND(25.0)
M35P356L19	3603 Hampshire Glen Court	4/15/2015		ND(0.5)	ND(0.5)	ND(0.5)	ND(0.5)	ND(0.5)	ND(0.5)	ND(0.5)	ND(0.5)	ND(0.5)	ND(25)
M35P356L19	3603 Hampshire Glen Court	7/8/2015		ND(0.5)	ND(0.5)	ND(0.5)	ND(0.5)	ND(0.5)	ND(0.5)	ND(0.5)	ND(0.5)	ND(0.5)	ND(25)
M35P356L19	3603 Hampshire Glen Court	10/28/2015		ND(0.5)	ND(0.5)	ND(0.5)	ND(0.5)	ND(0.5)	ND(0.5)	ND(0.5)	ND(0.5)	ND(0.5)	ND(25)

Table 1 - Historical Private Supply Well Analytical Table

Inactive Exxon Facility #28077
14258 Jarrettsville Pike
Phoenix, Maryland

Map/Parcel/Lot	Address	Sample Date	POET Sample Point	MTBE (µg/L)	Benzene (µg/L)	Toluene (µg/L)	Ethyl-benzene (µg/L)	Total Xylenes (µg/L)	Naph-thalene (µg/L)	DIPE (µg/L)	ETBE (µg/L)	TAME (µg/L)	TBA (µg/L)
M35P356L09	3604 Hampshire Glen Court	3/16/2006		6.4	ND(0.50)	ND(0.50)	ND(0.50)	ND(0.50)	ND(0.50)	ND(0.50)	ND(0.50)	0.86	ND(5.0)
M35P356L09	3604 Hampshire Glen Court	3/29/2006		10.3	ND(0.50)	ND(0.50)	ND(0.50)	ND(0.50)	ND(0.50)	ND(0.50)	ND(0.50)	1.2	ND(5.0)
M35P356L09	3604 Hampshire Glen Court	4/6/2006		11.5	ND(0.50)	ND(0.50)	ND(0.50)	ND(0.50)	ND(0.50)	ND(0.50)	ND(0.50)	1.7	ND(5.0)
M35P356L09	3604 Hampshire Glen Court	4/11/2006		17.1	ND(0.50)	ND(0.50)	ND(0.50)	ND(0.50)	ND(0.50)	ND(0.50)	ND(0.50)	2.2	ND(5.0)
M35P356L09	3604 Hampshire Glen Court	4/18/2006		24.9	ND(0.50)	ND(0.50)	ND(0.50)	ND(0.50)	ND(0.50)	ND(0.50)	ND(0.50)	3.1	ND(5.0)
M35P356L09	3604 Hampshire Glen Court	4/25/2006		23.4	ND(0.50)	ND(0.50)	ND(0.50)	ND(0.50)	ND(0.50)	ND(0.50)	ND(0.50)	2.8	ND(5.0)
M35P356L09	3604 Hampshire Glen Court	5/2/2006	PE	ND(0.50)	ND(0.50)	ND(0.50)	ND(0.50)	ND(0.50)	ND(0.50)	ND(0.50)	ND(0.50)	ND(0.50)	ND(5.0)
M35P356L09	3604 Hampshire Glen Court	5/2/2006	PI	26	ND(0.50)	ND(0.50)	ND(0.50)	ND(0.50)	ND(0.50)	ND(0.50)	ND(0.50)	3.4	ND(5.0)
M35P356L09	3604 Hampshire Glen Court	5/2/2006	PM	ND(0.50)	ND(0.50)	ND(0.50)	ND(0.50)	ND(0.50)	ND(0.50)	ND(0.50)	ND(0.50)	ND(0.50)	ND(5.0)
M35P356L09	3604 Hampshire Glen Court	5/9/2006	PE	ND(0.50)	ND(0.50)	ND(0.50)	ND(0.50)	ND(0.50)	ND(0.50)	ND(0.50)	ND(0.50)	ND(0.50)	ND(5.0)
M35P356L09	3604 Hampshire Glen Court	5/9/2006	PI	22.4	ND(0.50)	ND(0.50)	ND(0.50)	ND(0.50)	ND(0.50)	ND(0.50)	ND(0.50)	2.8	ND(5.0)
M35P356L09	3604 Hampshire Glen Court	5/9/2006	PM	ND(0.50)	ND(0.50)	ND(0.50)	ND(0.50)	ND(0.50)	ND(0.50)	ND(0.50)	ND(0.50)	ND(0.50)	ND(5.0)
M35P356L09	3604 Hampshire Glen Court	5/16/2006	PE	ND(0.50)	ND(0.50)	ND(0.50)	ND(0.50)	ND(0.50)	ND(0.50)	ND(0.50)	ND(0.50)	ND(0.50)	ND(5.0)
M35P356L09	3604 Hampshire Glen Court	5/16/2006	PI	36.7	ND(0.50)	ND(0.50)	ND(0.50)	ND(0.50)	ND(0.50)	ND(0.50)	ND(0.50)	4.9	ND(5.0)
M35P356L09	3604 Hampshire Glen Court	5/16/2006	PM	ND(0.50)	ND(0.50)	ND(0.50)	ND(0.50)	ND(0.50)	ND(0.50)	ND(0.50)	ND(0.50)	ND(0.50)	ND(5.0)
M35P356L09	3604 Hampshire Glen Court	5/23/2006	PE	ND(0.50)	ND(0.50)	ND(0.50)	ND(0.50)	ND(0.50)	ND(0.50)	ND(0.50)	ND(0.50)	ND(0.50)	ND(5.0)
M35P356L09	3604 Hampshire Glen Court	5/23/2006	PI	38.2	ND(0.50)	ND(0.50)	ND(0.50)	ND(0.50)	ND(0.50)	ND(0.50)	ND(0.50)	5.2	ND(5.0)
M35P356L09	3604 Hampshire Glen Court	5/23/2006	PM	ND(0.50)	ND(0.50)	ND(0.50)	ND(0.50)	ND(0.50)	ND(0.50)	ND(0.50)	ND(0.50)	ND(0.50)	ND(5.0)
M35P356L09	3604 Hampshire Glen Court	5/31/2006	PE	ND(0.50)	ND(0.50)	ND(0.50)	ND(0.50)	ND(0.50)	ND(0.50)	ND(0.50)	ND(0.50)	ND(0.50)	ND(5.0)
M35P356L09	3604 Hampshire Glen Court	5/31/2006	PI	41.7	ND(0.50)	ND(0.50)	ND(0.50)	ND(0.50)	ND(0.50)	ND(0.50)	ND(0.50)	5.8	ND(5.0)
M35P356L09	3604 Hampshire Glen Court	5/31/2006	PM	ND(0.50)	ND(0.50)	ND(0.50)	ND(0.50)	ND(0.50)	ND(0.50)	ND(0.50)	ND(0.50)	ND(0.50)	ND(5.0)
M35P356L09	3604 Hampshire Glen Court	6/6/2006	PE	ND(0.50)	ND(0.50)	ND(0.50)	ND(0.50)	ND(0.50)	ND(0.50)	ND(0.50)	ND(0.50)	ND(0.50)	ND(5.0)
M35P356L09	3604 Hampshire Glen Court	6/6/2006	PI	41.6	ND(0.50)	ND(0.50)	ND(0.50)	ND(0.50)	ND(0.50)	ND(0.50)	ND(0.50)	6.2	ND(5.0)
M35P356L09	3604 Hampshire Glen Court	6/6/2006	PM	ND(0.50)	ND(0.50)	ND(0.50)	ND(0.50)	ND(0.50)	ND(0.50)	ND(0.50)	ND(0.50)	ND(0.50)	ND(5.0)
M35P356L09	3604 Hampshire Glen Court	6/13/2006	PE	ND(0.50)	ND(0.50)	ND(0.50)	ND(0.50)	ND(0.50)	ND(0.50)	ND(0.50)	ND(0.50)	ND(0.50)	ND(5.0)
M35P356L09	3604 Hampshire Glen Court	6/13/2006	PI	49.4	ND(0.50)	ND(0.50)	ND(0.50)	ND(0.50)	0.19 J	ND(0.50)	ND(0.50)	7.4	ND(5.0)
M35P356L09	3604 Hampshire Glen Court	6/13/2006	PM	ND(0.50)	ND(0.50)	ND(0.50)	ND(0.50)	ND(0.50)	ND(0.50)	ND(0.50)	ND(0.50)	ND(0.50)	ND(5.0)
M35P356L09	3604 Hampshire Glen Court	6/20/2006	PE	ND(0.50)	ND(0.50)	ND(0.50)	ND(0.50)	ND(0.50)	ND(0.50)	ND(0.50)	ND(0.50)	ND(0.50)	ND(5.0)
M35P356L09	3604 Hampshire Glen Court	6/20/2006	PI	58.6	ND(0.50)	ND(0.50)	ND(0.50)	ND(0.50)	ND(0.50)	ND(0.50)	ND(0.50)	7.7	ND(5.0)
M35P356L09	3604 Hampshire Glen Court	6/20/2006	PM	ND(0.50)	ND(0.50)	ND(0.50)	ND(0.50)	ND(0.50)	ND(0.50)	ND(0.50)	ND(0.50)	ND(0.50)	ND(5.0)

Table 1 - Historical Private Supply Well Analytical Table

Inactive Exxon Facility #28077
14258 Jarrettsville Pike
Phoenix, Maryland

Map/Parcel/Lot	Address	Sample Date	POET Sample Point	MTBE (µg/L)	Benzene (µg/L)	Toluene (µg/L)	Ethyl-benzene (µg/L)	Total Xylenes (µg/L)	Naph-thalene (µg/L)	DIPE (µg/L)	ETBE (µg/L)	TAME (µg/L)	TBA (µg/L)
M35P356L09	3604 Hampshire Glen Court	6/27/2006	PE	ND(0.50)	ND(0.50)	ND(0.50)	ND(0.50)	ND(0.50)	ND(0.50)	ND(0.50)	ND(0.50)	ND(0.50)	ND(5.0)
M35P356L09	3604 Hampshire Glen Court	6/27/2006	PI	71.3	ND(0.50)	ND(0.50)	ND(0.50)	ND(0.50)	ND(0.50)	ND(0.50)	ND(0.50)	10.9	ND(5.0)
M35P356L09	3604 Hampshire Glen Court	6/27/2006	PM	ND(0.50)	ND(0.50)	ND(0.50)	ND(0.50)	ND(0.50)	ND(0.50)	ND(0.50)	ND(0.50)	ND(0.50)	ND(5.0)
M35P356L09	3604 Hampshire Glen Court	7/6/2006	PE	ND(0.50)	ND(0.50)	ND(0.50)	ND(0.50)	ND(0.50)	ND(0.50)	ND(0.50)	ND(0.50)	ND(0.50)	ND(5.0)
M35P356L09	3604 Hampshire Glen Court	7/6/2006	PI	30.2	ND(0.50)	ND(0.50)	ND(0.50)	ND(0.50)	ND(0.50)	ND(0.50)	ND(0.50)	4.2	ND(5.0)
M35P356L09	3604 Hampshire Glen Court	7/6/2006	PM	ND(0.50)	ND(0.50)	ND(0.50)	ND(0.50)	ND(0.50)	ND(0.50)	ND(0.50)	ND(0.50)	ND(0.50)	ND(5.0)
M35P356L09	3604 Hampshire Glen Court	7/11/2006	PE	ND(0.50)	ND(0.50)	ND(0.50)	ND(0.50)	ND(0.50)	ND(0.50)	ND(0.50)	ND(0.50)	ND(0.50)	ND(5.0)
M35P356L09	3604 Hampshire Glen Court	7/11/2006	PI	21	ND(0.50)	ND(0.50)	ND(0.50)	ND(0.50)	ND(0.50)	ND(0.50)	ND(0.50)	2.7	ND(5.0)
M35P356L09	3604 Hampshire Glen Court	7/11/2006	PM	ND(0.50)	ND(0.50)	ND(0.50)	ND(0.50)	ND(0.50)	ND(0.50)	ND(0.50)	ND(0.50)	ND(0.50)	ND(5.0)
M35P356L09	3604 Hampshire Glen Court	7/18/2006	PE	ND(0.50)	ND(0.50)	ND(0.50)	ND(0.50)	ND(0.50)	ND(0.50)	ND(0.50)	ND(0.50)	ND(0.50)	ND(5.0)
M35P356L09	3604 Hampshire Glen Court	7/18/2006	PI	14.2	ND(0.50)	ND(0.50)	ND(0.50)	ND(0.50)	ND(0.50)	ND(0.50)	ND(0.50)	2.0	ND(5.0)
M35P356L09	3604 Hampshire Glen Court	7/18/2006	PM	ND(0.50)	ND(0.50)	ND(0.50)	ND(0.50)	ND(0.50)	ND(0.50)	ND(0.50)	ND(0.50)	ND(0.50)	ND(5.0)
M35P356L09	3604 Hampshire Glen Court	7/25/2006	PE	ND(0.50)	ND(0.50)	ND(0.50)	ND(0.50)	ND(0.50)	ND(0.50)	ND(0.50)	ND(0.50)	ND(0.50)	ND(5.0)
M35P356L09	3604 Hampshire Glen Court	7/25/2006	PI	15.6	ND(0.50)	ND(0.50)	ND(0.50)	ND(0.50)	ND(0.50)	ND(0.50)	ND(0.50)	1.8	ND(5.0)
M35P356L09	3604 Hampshire Glen Court	7/25/2006	PM	ND(0.50)	ND(0.50)	ND(0.50)	ND(0.50)	ND(0.50)	ND(0.50)	ND(0.50)	ND(0.50)	ND(0.50)	ND(5.0)
M35P356L09	3604 Hampshire Glen Court	8/1/2006	PE	ND(0.50)	ND(0.50)	ND(0.50)	ND(0.50)	ND(0.50)	ND(0.50)	ND(0.50)	ND(0.50)	ND(0.50)	ND(5.0)
M35P356L09	3604 Hampshire Glen Court	8/1/2006	PI	18.2	ND(0.50)	ND(0.50)	ND(0.50)	ND(0.50)	ND(0.50)	ND(0.50)	ND(0.50)	2.4	ND(5.0)
M35P356L09	3604 Hampshire Glen Court	8/1/2006	PM	ND(0.50)	ND(0.50)	ND(0.50)	ND(0.50)	ND(0.50)	ND(0.50)	ND(0.50)	ND(0.50)	ND(0.50)	ND(5.0)
M35P356L09	3604 Hampshire Glen Court	8/8/2006	PE	ND(0.50)	ND(0.50)	ND(0.50)	ND(0.50)	ND(0.50)	ND(0.50)	ND(0.50)	ND(0.50)	ND(0.50)	ND(5.0)
M35P356L09	3604 Hampshire Glen Court	8/8/2006	PI	32.4	ND(0.50)	ND(0.50)	ND(0.50)	ND(0.50)	ND(0.50)	ND(0.50)	ND(0.50)	4.0	ND(5.0)
M35P356L09	3604 Hampshire Glen Court	8/8/2006	PM	ND(0.50)	ND(0.50)	ND(0.50)	ND(0.50)	ND(0.50)	ND(0.50)	ND(0.50)	ND(0.50)	ND(0.50)	ND(5.0)
M35P356L09	3604 Hampshire Glen Court	8/15/2006	PE	ND(0.50)	ND(0.50)	ND(0.50)	ND(0.50)	ND(0.50)	ND(0.50)	ND(0.50)	ND(0.50)	ND(0.50)	ND(5.0)
M35P356L09	3604 Hampshire Glen Court	8/15/2006	PI	32.9	ND(0.50)	ND(0.50)	ND(0.50)	ND(0.50)	ND(0.50)	ND(0.50)	ND(0.50)	3.8	ND(5.0)
M35P356L09	3604 Hampshire Glen Court	8/15/2006	PM	ND(0.50)	ND(0.50)	ND(0.50)	ND(0.50)	ND(0.50)	ND(0.50)	ND(0.50)	ND(0.50)	ND(0.50)	ND(5.0)
M35P356L09	3604 Hampshire Glen Court	8/22/2006	PE	ND(0.50)	ND(0.50)	ND(0.50)	ND(0.50)	ND(0.50)	ND(0.50)	ND(0.50)	ND(0.50)	ND(0.50)	ND(5.0)
M35P356L09	3604 Hampshire Glen Court	8/22/2006	PI	31.1	ND(0.50)	ND(0.50)	ND(0.50)	ND(0.50)	ND(0.50)	ND(0.50)	ND(0.50)	4.1	ND(5.0)
M35P356L09	3604 Hampshire Glen Court	8/22/2006	PM	ND(0.50)	ND(0.50)	ND(0.50)	ND(0.50)	ND(0.50)	ND(0.50)	ND(0.50)	ND(0.50)	ND(0.50)	ND(5.0)
M35P356L09	3604 Hampshire Glen Court	8/29/2006	PE	ND(0.50)	ND(0.50)	ND(0.50)	ND(0.50)	ND(0.50)	ND(0.50)	ND(0.50)	ND(0.50)	ND(0.50)	ND(5.0)
M35P356L09	3604 Hampshire Glen Court	8/29/2006	PI	40.7	ND(0.50)	ND(0.50)	ND(0.50)	ND(0.50)	ND(0.50)	ND(0.50)	ND(0.50)	5.0	ND(5.0)
M35P356L09	3604 Hampshire Glen Court	8/29/2006	PM	ND(0.50)	ND(0.50)	ND(0.50)	ND(0.50)	ND(0.50)	ND(0.50)	ND(0.50)	ND(0.50)	ND(0.50)	ND(5.0)

Table 1 - Historical Private Supply Well Analytical Table

Inactive Exxon Facility #28077
14258 Jarrettsville Pike
Phoenix, Maryland

Map/Parcel/Lot	Address	Sample Date	POET Sample Point	MTBE (µg/L)	Benzene (µg/L)	Toluene (µg/L)	Ethyl-benzene (µg/L)	Total Xylenes (µg/L)	Naph-thalene (µg/L)	DIPE (µg/L)	ETBE (µg/L)	TAME (µg/L)	TBA (µg/L)
M35P356L09	3604 Hampshire Glen Court	9/5/2006	PE	ND(0.50)	ND(0.50)	ND(0.50)	ND(0.50)	ND(0.50)	ND(0.50)	ND(0.50)	ND(0.50)	ND(0.50)	ND(5.0)
M35P356L09	3604 Hampshire Glen Court	9/5/2006	PI	39.8	ND(0.50)	ND(0.50)	ND(0.50)	ND(0.50)	ND(0.50)	ND(0.50)	ND(0.50)	6.1	ND(5.0)
M35P356L09	3604 Hampshire Glen Court	9/5/2006	PM	ND(0.50)	ND(0.50)	ND(0.50)	ND(0.50)	ND(0.50)	ND(0.50)	ND(0.50)	ND(0.50)	ND(0.50)	ND(5.0)
M35P356L09	3604 Hampshire Glen Court	9/12/2006	PE	ND(0.50)	ND(0.50)	ND(0.50)	ND(0.50)	ND(0.50)	ND(0.50)	ND(0.50)	ND(0.50)	ND(0.50)	ND(5.0)
M35P356L09	3604 Hampshire Glen Court	9/12/2006	PI	42.3	ND(0.50)	ND(0.50)	ND(0.50)	ND(0.50)	ND(0.50)	ND(0.50)	ND(0.50)	6.2	ND(5.0)
M35P356L09	3604 Hampshire Glen Court	9/12/2006	PM	ND(0.50)	ND(0.50)	ND(0.50)	ND(0.50)	ND(0.50)	ND(0.50)	ND(0.50)	ND(0.50)	ND(0.50)	ND(5.0)
M35P356L09	3604 Hampshire Glen Court	9/19/2006	PE	ND(0.50)	ND(0.50)	ND(0.50)	ND(0.50)	ND(0.50)	ND(0.50)	ND(0.50)	ND(0.50)	ND(0.50)	ND(5.0)
M35P356L09	3604 Hampshire Glen Court	9/19/2006	PI	49.5	ND(0.50)	ND(0.50)	ND(0.50)	ND(0.50)	ND(0.50)	ND(0.50)	ND(0.50)	6.4	ND(5.0)
M35P356L09	3604 Hampshire Glen Court	9/19/2006	PM	ND(0.50)	ND(0.50)	ND(0.50)	ND(0.50)	ND(0.50)	ND(0.50)	ND(0.50)	ND(0.50)	ND(0.50)	ND(5.0)
M35P356L09	3604 Hampshire Glen Court	9/26/2006	PE	ND(0.50)	ND(0.50)	ND(0.50)	ND(0.50)	ND(0.50)	ND(0.50)	ND(0.50)	ND(0.50)	ND(0.50)	ND(5.0)
M35P356L09	3604 Hampshire Glen Court	9/26/2006	PI	54.3	ND(0.50)	ND(0.50)	ND(0.50)	ND(0.50)	ND(0.50)	ND(0.50)	ND(0.50)	6.2	ND(5.0)
M35P356L09	3604 Hampshire Glen Court	9/26/2006	PM	ND(0.50)	ND(0.50)	ND(0.50)	ND(0.50)	ND(0.50)	ND(0.50)	ND(0.50)	ND(0.50)	ND(0.50)	ND(5.0)
M35P356L09	3604 Hampshire Glen Court	10/3/2006	PE	ND(0.50)	ND(0.50)	ND(0.50)	ND(0.50)	ND(0.50)	ND(0.50)	ND(0.50)	ND(0.50)	ND(0.50)	ND(5.0)
M35P356L09	3604 Hampshire Glen Court	10/3/2006	PI	55.2	ND(0.50)	ND(0.50)	ND(0.50)	ND(0.50)	ND(0.50)	ND(0.50)	ND(0.50)	6.2	ND(5.0)
M35P356L09	3604 Hampshire Glen Court	10/3/2006	PM	ND(0.50)	ND(0.50)	ND(0.50)	ND(0.50)	ND(0.50)	ND(0.50)	ND(0.50)	ND(0.50)	ND(0.50)	ND(5.0)
M35P356L09	3604 Hampshire Glen Court	10/10/2006	PE	ND(0.50)	ND(0.50)	ND(0.50)	ND(0.50)	ND(0.50)	ND(0.50)	ND(0.50)	ND(0.50)	ND(0.50)	ND(5.0)
M35P356L09	3604 Hampshire Glen Court	10/10/2006	PI	47.4	ND(0.50)	ND(0.50)	ND(0.50)	ND(0.50)	ND(0.50)	ND(0.50)	ND(0.50)	5.3	ND(5.0)
M35P356L09	3604 Hampshire Glen Court	10/10/2006	PM	ND(0.50)	ND(0.50)	ND(0.50)	ND(0.50)	ND(0.50)	ND(0.50)	ND(0.50)	ND(0.50)	ND(0.50)	ND(5.0)
M35P356L09	3604 Hampshire Glen Court	10/31/2006	PE	ND(0.50)	ND(0.50)	ND(0.50)	ND(0.50)	ND(0.50)	ND(0.50)	ND(0.50)	ND(0.50)	ND(0.50)	ND(5.0)
M35P356L09	3604 Hampshire Glen Court	10/31/2006	PI	19.7	ND(0.50)	ND(0.50)	ND(0.50)	ND(0.50)	ND(0.50)	ND(0.50)	ND(0.50)	2.1	ND(5.0)
M35P356L09	3604 Hampshire Glen Court	10/31/2006	PM	ND(0.50)	ND(0.50)	ND(0.50)	ND(0.50)	ND(0.50)	ND(0.50)	ND(0.50)	ND(0.50)	ND(0.50)	ND(5.0)
M35P356L09	3604 Hampshire Glen Court	11/7/2006	PE	ND(0.50)	ND(0.50)	ND(0.50)	ND(0.50)	ND(0.50)	ND(0.50)	ND(0.50)	ND(0.50)	ND(0.50)	ND(5.0)
M35P356L09	3604 Hampshire Glen Court	11/7/2006	PI	38	ND(0.50)	ND(0.50)	ND(0.50)	ND(0.50)	ND(0.50)	ND(0.50)	ND(0.50)	4.7	ND(5.0)
M35P356L09	3604 Hampshire Glen Court	11/7/2006	PM	ND(0.50)	ND(0.50)	ND(0.50)	ND(0.50)	ND(0.50)	ND(0.50)	ND(0.50)	ND(0.50)	ND(0.50)	ND(5.0)
M35P356L09	3604 Hampshire Glen Court	11/14/2006	PE	ND(0.50)	ND(0.50)	ND(0.50)	ND(0.50)	ND(0.50)	ND(0.50)	ND(0.50)	ND(0.50)	ND(0.50)	ND(5.0)
M35P356L09	3604 Hampshire Glen Court	11/14/2006	PI	27	ND(0.50)	ND(0.50)	ND(0.50)	ND(0.50)	ND(0.50)	ND(0.50)	ND(0.50)	3.2	ND(5.0)
M35P356L09	3604 Hampshire Glen Court	11/14/2006	PM	ND(0.50)	ND(0.50)	ND(0.50)	ND(0.50)	ND(0.50)	ND(0.50)	ND(0.50)	ND(0.50)	ND(0.50)	ND(5.0)
M35P356L09	3604 Hampshire Glen Court	11/21/2006	PE	ND(0.50)	ND(0.50)	ND(0.50)	ND(0.50)	ND(0.50)	ND(0.50)	ND(0.50)	ND(0.50)	ND(0.50)	ND(5.0)
M35P356L09	3604 Hampshire Glen Court	11/21/2006	PI	18.1	ND(0.50)	ND(0.50)	ND(0.50)	ND(0.50)	ND(0.50)	ND(0.50)	ND(0.50)	1.7	ND(5.0)
M35P356L09	3604 Hampshire Glen Court	11/21/2006	PM	ND(0.50)	ND(0.50)	ND(0.50)	ND(0.50)	ND(0.50)	ND(0.50)	ND(0.50)	ND(0.50)	ND(0.50)	ND(5.0)

Table 1 - Historical Private Supply Well Analytical Table

Inactive Exxon Facility #28077
14258 Jarrettsville Pike
Phoenix, Maryland

Map/Parcel/Lot	Address	Sample Date	POET Sample Point	MTBE (µg/L)	Benzene (µg/L)	Toluene (µg/L)	Ethyl-benzene (µg/L)	Total Xylenes (µg/L)	Naph-thalene (µg/L)	DIPE (µg/L)	ETBE (µg/L)	TAME (µg/L)	TBA (µg/L)
M35P356L09	3604 Hampshire Glen Court	11/28/2006	PE	ND(0.50)	ND(0.50)	ND(0.50)	ND(0.50)	ND(0.50)	ND(0.50)	ND(0.50)	ND(0.50)	ND(0.50)	ND(5.0)
M35P356L09	3604 Hampshire Glen Court	11/28/2006	PI	9.1	ND(0.50)	ND(0.50)	ND(0.50)	ND(0.50)	ND(0.50)	ND(0.50)	ND(0.50)	1.0	ND(5.0)
M35P356L09	3604 Hampshire Glen Court	11/28/2006	PM	ND(0.50)	ND(0.50)	ND(0.50)	ND(0.50)	ND(0.50)	ND(0.50)	ND(0.50)	ND(0.50)	ND(0.50)	ND(5.0)
M35P356L09	3604 Hampshire Glen Court	12/6/2006	PE	ND(0.50)	ND(0.50)	ND(0.50)	ND(0.50)	ND(0.50)	ND(0.50)	ND(0.50)	ND(0.50)	ND(0.50)	ND(5.0)
M35P356L09	3604 Hampshire Glen Court	12/6/2006	PI	6.9	ND(0.50)	ND(0.50)	ND(0.50)	ND(0.50)	ND(0.50)	ND(0.50)	ND(0.50)	0.86	ND(5.0)
M35P356L09	3604 Hampshire Glen Court	12/6/2006	PM	ND(0.50)	ND(0.50)	ND(0.50)	ND(0.50)	ND(0.50)	ND(0.50)	ND(0.50)	ND(0.50)	ND(0.50)	ND(5.0)
M35P356L09	3604 Hampshire Glen Court	12/12/2006	PE	ND(0.50)	ND(0.50)	ND(0.50)	ND(0.50)	ND(0.50)	ND(0.50)	ND(0.50)	ND(0.50)	ND(0.50)	ND(5.0)
M35P356L09	3604 Hampshire Glen Court	12/12/2006	PI	7.7	ND(0.50)	ND(0.50)	ND(0.50)	ND(0.50)	ND(0.50)	ND(0.50)	ND(0.50)	1.0	ND(5.0)
M35P356L09	3604 Hampshire Glen Court	12/12/2006	PM	ND(0.50)	ND(0.50)	ND(0.50)	ND(0.50)	ND(0.50)	ND(0.50)	ND(0.50)	ND(0.50)	ND(0.50)	ND(5.0)
M35P356L09	3604 Hampshire Glen Court	12/19/2006	PE	ND(0.50)	ND(0.50)	ND(0.50)	ND(0.50)	ND(0.50)	ND(0.50)	ND(0.50)	ND(0.50)	ND(0.50)	ND(5.0)
M35P356L09	3604 Hampshire Glen Court	12/19/2006	PI	8.3	ND(0.50)	ND(0.50)	ND(0.50)	ND(0.50)	ND(0.50)	ND(0.50)	ND(0.50)	1.1	ND(5.0)
M35P356L09	3604 Hampshire Glen Court	12/19/2006	PM	ND(0.50)	ND(0.50)	ND(0.50)	ND(0.50)	ND(0.50)	ND(0.50)	ND(0.50)	ND(0.50)	ND(0.50)	ND(5.0)
M35P356L09	3604 Hampshire Glen Court	1/9/2007	PE	ND(0.50)	ND(0.50)	ND(0.50)	ND(0.50)	ND(0.50)	ND(0.50)	ND(0.50)	ND(0.50)	ND(0.50)	ND(5.0)
M35P356L09	3604 Hampshire Glen Court	1/9/2007	PI	11.7	ND(0.50)	ND(0.50)	ND(0.50)	ND(0.50)	ND(0.50)	ND(0.50)	ND(0.50)	1.4	ND(5.0)
M35P356L09	3604 Hampshire Glen Court	1/9/2007	PM	ND(0.50)	ND(0.50)	ND(0.50)	ND(0.50)	ND(0.50)	ND(0.50)	ND(0.50)	ND(0.50)	ND(0.50)	ND(5.0)
M35P356L09	3604 Hampshire Glen Court	1/23/2007	PE	ND(0.50)	ND(0.50)	ND(0.50)	ND(0.50)	ND(0.50)	ND(0.50)	ND(0.50)	ND(0.50)	ND(0.50)	ND(5.0)
M35P356L09	3604 Hampshire Glen Court	1/23/2007	PI	9.9	ND(0.50)	ND(0.50)	ND(0.50)	ND(0.50)	ND(0.50)	ND(0.50)	ND(0.50)	1.2	ND(5.0)
M35P356L09	3604 Hampshire Glen Court	1/23/2007	PM	ND(0.50)	ND(0.50)	ND(0.50)	ND(0.50)	ND(0.50)	ND(0.50)	ND(0.50)	ND(0.50)	ND(0.50)	ND(5.0)
M35P356L09	3604 Hampshire Glen Court	2/6/2007	PE	ND(0.50)	ND(0.50)	ND(0.50)	ND(0.50)	ND(0.50)	ND(0.50)	ND(0.50)	ND(0.50)	ND(0.50)	ND(5.0)
M35P356L09	3604 Hampshire Glen Court	2/6/2007	PI	11.5	ND(0.50)	ND(0.50)	ND(0.50)	ND(0.50)	ND(0.50)	ND(0.50)	ND(0.50)	1.5	ND(5.0)
M35P356L09	3604 Hampshire Glen Court	2/6/2007	PM	ND(0.50)	ND(0.50)	ND(0.50)	ND(0.50)	ND(0.50)	ND(0.50)	ND(0.50)	ND(0.50)	ND(0.50)	ND(5.0)
M35P356L09	3604 Hampshire Glen Court	2/20/2007	PE	ND(0.50)	ND(0.50)	ND(0.50)	ND(0.50)	ND(0.50)	ND(0.50)	ND(0.50)	ND(0.50)	ND(0.50)	ND(5.0)
M35P356L09	3604 Hampshire Glen Court	2/20/2007	PI	15.7	ND(0.50)	ND(0.50)	ND(0.50)	ND(0.50)	ND(0.50)	ND(0.50)	ND(0.50)	2.0	ND(5.0)
M35P356L09	3604 Hampshire Glen Court	2/20/2007	PM	ND(0.50)	ND(0.50)	ND(0.50)	ND(0.50)	ND(0.50)	ND(0.50)	ND(0.50)	ND(0.50)	ND(0.50)	ND(5.0)
M35P356L09	3604 Hampshire Glen Court	3/6/2007	PE	ND(0.50)	ND(0.50)	ND(0.50)	ND(0.50)	ND(0.50)	ND(0.50)	ND(0.50)	ND(0.50)	ND(0.50)	ND(5.0)
M35P356L09	3604 Hampshire Glen Court	3/6/2007	PI	17	ND(0.50)	ND(0.50)	ND(0.50)	ND(0.50)	ND(0.50)	ND(0.50)	ND(0.50)	2.3	ND(5.0)
M35P356L09	3604 Hampshire Glen Court	3/6/2007	PM	ND(0.50)	ND(0.50)	ND(0.50)	ND(0.50)	ND(0.50)	ND(0.50)	ND(0.50)	ND(0.50)	ND(0.50)	ND(5.0)
M35P356L09	3604 Hampshire Glen Court	3/20/2007	PE	ND(0.50)	ND(0.50)	ND(0.50)	ND(0.50)	ND(0.50)	ND(0.50)	ND(0.50)	ND(0.50)	ND(0.50)	ND(5.0)
M35P356L09	3604 Hampshire Glen Court	3/20/2007	PI	18	ND(0.50)	ND(0.50)	ND(0.50)	ND(0.50)	ND(0.50)	ND(0.50)	ND(0.50)	2.5	ND(5.0)
M35P356L09	3604 Hampshire Glen Court	3/20/2007	PM	ND(0.50)	ND(0.50)	ND(0.50)	ND(0.50)	ND(0.50)	ND(0.50)	ND(0.50)	ND(0.50)	ND(0.50)	ND(5.0)

Table 1 - Historical Private Supply Well Analytical Table

Inactive Exxon Facility #28077
14258 Jarrettsville Pike
Phoenix, Maryland

Map/Parcel/Lot	Address	Sample Date	POET Sample Point	MTBE (µg/L)	Benzene (µg/L)	Toluene (µg/L)	Ethyl-benzene (µg/L)	Total Xylenes (µg/L)	Naph-thalene (µg/L)	DIPE (µg/L)	ETBE (µg/L)	TAME (µg/L)	TBA (µg/L)
M35P356L09	3604 Hampshire Glen Court	4/3/2007	PE	ND(0.50)	ND(0.50)	ND(0.50)	ND(0.50)	ND(0.50)	ND(0.50)	ND(0.50)	ND(0.50)	ND(0.50)	ND(5.0)
M35P356L09	3604 Hampshire Glen Court	4/3/2007	PI	15	ND(0.50)	ND(0.50)	ND(0.50)	ND(0.50)	ND(0.50)	ND(0.50)	ND(0.50)	1.9	ND(5.0)
M35P356L09	3604 Hampshire Glen Court	4/3/2007	PM	ND(0.50)	ND(0.50)	ND(0.50)	ND(0.50)	ND(0.50)	ND(0.50)	ND(0.50)	ND(0.50)	ND(0.50)	ND(5.0)
M35P356L09	3604 Hampshire Glen Court	4/17/2007	PE	ND(0.50)	ND(0.50)	ND(0.50)	ND(0.50)	ND(0.50)	ND(0.50)	ND(0.50)	ND(0.50)	ND(0.50)	ND(5.0)
M35P356L09	3604 Hampshire Glen Court	4/17/2007	PI	17.5	ND(0.50)	ND(0.50)	ND(0.50)	ND(0.50)	ND(0.50)	ND(0.50)	ND(0.50)	2.4	ND(5.0)
M35P356L09	3604 Hampshire Glen Court	4/17/2007	PM	ND(0.50)	ND(0.50)	ND(0.50)	ND(0.50)	ND(0.50)	ND(0.50)	ND(0.50)	ND(0.50)	ND(0.50)	ND(5.0)
M35P356L09	3604 Hampshire Glen Court	5/1/2007	PE	ND(0.50)	ND(0.50)	ND(0.50)	ND(0.50)	ND(0.50)	ND(0.50)	ND(0.50)	ND(0.50)	ND(0.50)	ND(5.0)
M35P356L09	3604 Hampshire Glen Court	5/1/2007	PI	22.3	ND(0.50)	ND(0.50)	ND(0.50)	ND(0.50)	ND(0.50)	ND(0.50)	ND(0.50)	3.0	ND(5.0)
M35P356L09	3604 Hampshire Glen Court	5/1/2007	PM	ND(0.50)	ND(0.50)	ND(0.50)	ND(0.50)	ND(0.50)	ND(0.50)	ND(0.50)	ND(0.50)	ND(0.50)	ND(5.0)
M35P356L09	3604 Hampshire Glen Court	5/15/2007	PE	ND(0.50)	ND(0.50)	ND(0.50)	ND(0.50)	ND(0.50)	ND(0.50)	ND(0.50)	ND(0.50)	ND(0.50)	ND(5.0)
M35P356L09	3604 Hampshire Glen Court	5/15/2007	PI	35	ND(0.50)	ND(0.50)	ND(0.50)	ND(0.50)	ND(0.50)	ND(0.50)	ND(0.50)	4.8	ND(5.0)
M35P356L09	3604 Hampshire Glen Court	5/15/2007	PM	ND(0.50)	ND(0.50)	ND(0.50)	ND(0.50)	ND(0.50)	ND(0.50)	ND(0.50)	ND(0.50)	ND(0.50)	ND(5.0)
M35P356L09	3604 Hampshire Glen Court	5/29/2007	PE	ND(0.50)	ND(0.50)	ND(0.50)	ND(0.50)	ND(0.50)	ND(0.50)	ND(0.50)	ND(0.50)	ND(0.50)	ND(5.0)
M35P356L09	3604 Hampshire Glen Court	5/29/2007	PI	64.2	ND(0.50)	ND(0.50)	ND(0.50)	ND(0.50)	ND(0.50)	ND(0.50)	ND(0.50)	9.3	ND(5.0)
M35P356L09	3604 Hampshire Glen Court	5/29/2007	PM	ND(0.50)	ND(0.50)	ND(0.50)	ND(0.50)	ND(0.50)	ND(0.50)	ND(0.50)	ND(0.50)	ND(0.50)	ND(5.0)
M35P356L09	3604 Hampshire Glen Court	6/12/2007	PE	ND(0.50)	ND(0.50)	ND(0.50)	ND(0.50)	ND(0.50)	ND(0.50)	ND(0.50)	ND(0.50)	ND(0.50)	ND(5.0)
M35P356L09	3604 Hampshire Glen Court	6/12/2007	PI	80.7	ND(0.50)	ND(0.50)	ND(0.50)	ND(0.50)	ND(0.50)	ND(0.50)	ND(0.50)	9.5	ND(5.0)
M35P356L09	3604 Hampshire Glen Court	6/12/2007	PM	ND(0.50)	ND(0.50)	ND(0.50)	ND(0.50)	ND(0.50)	ND(0.50)	ND(0.50)	ND(0.50)	ND(0.50)	ND(5.0)
M35P356L09	3604 Hampshire Glen Court	6/26/2007	PE	ND(0.50)	ND(0.50)	ND(0.50)	ND(0.50)	ND(0.50)	ND(0.50)	ND(0.50)	ND(0.50)	ND(0.50)	ND(5.0)
M35P356L09	3604 Hampshire Glen Court	6/26/2007	PI	74.5	ND(0.50)	ND(0.50)	ND(0.50)	ND(0.50)	ND(0.50)	ND(0.50)	ND(0.50)	10.9	ND(5.0)
M35P356L09	3604 Hampshire Glen Court	6/26/2007	PM	ND(0.50)	ND(0.50)	ND(0.50)	ND(0.50)	ND(0.50)	ND(0.50)	ND(0.50)	ND(0.50)	ND(0.50)	ND(5.0)
M35P356L09	3604 Hampshire Glen Court	7/10/2007	PE	ND(0.50)	ND(0.50)	ND(0.50)	ND(0.50)	ND(0.50)	ND(0.50)	ND(0.50)	ND(0.50)	ND(0.50)	ND(5.0)
M35P356L09	3604 Hampshire Glen Court	7/10/2007	PI	80.7	ND(0.50)	ND(0.50)	ND(0.50)	ND(0.50)	ND(0.50)	ND(0.50)	ND(0.50)	10.5	ND(5.0)
M35P356L09	3604 Hampshire Glen Court	7/10/2007	PM	ND(0.50)	ND(0.50)	ND(0.50)	ND(0.50)	ND(0.50)	ND(0.50)	ND(0.50)	ND(0.50)	ND(0.50)	ND(5.0)
M35P356L09	3604 Hampshire Glen Court	7/24/2007	PE	ND(0.50)	ND(0.50)	ND(0.50)	ND(0.50)	ND(0.50)	ND(0.50)	ND(0.50)	ND(0.50)	ND(0.50)	ND(5.0)
M35P356L09	3604 Hampshire Glen Court	7/24/2007	PI	77.9	ND(0.50)	ND(0.50)	ND(0.50)	ND(0.50)	ND(0.50)	ND(0.50)	ND(0.50)	10.0	ND(5.0)
M35P356L09	3604 Hampshire Glen Court	7/24/2007	PM	ND(0.50)	ND(0.50)	ND(0.50)	ND(0.50)	ND(0.50)	ND(0.50)	ND(0.50)	ND(0.50)	ND(0.50)	ND(5.0)
M35P356L09	3604 Hampshire Glen Court	8/21/2007	PE	ND(0.50)	ND(0.50)	ND(0.50)	ND(0.50)	ND(0.50)	ND(0.50)	ND(0.50)	ND(0.50)	ND(0.50)	ND(5.0)
M35P356L09	3604 Hampshire Glen Court	8/21/2007	PI	46	ND(0.50)	ND(0.50)	ND(0.50)	ND(0.50)	ND(0.50)	ND(0.50)	ND(0.50)	7.5	ND(5.0)
M35P356L09	3604 Hampshire Glen Court	8/21/2007	PM	ND(0.50)	ND(0.50)	ND(0.50)	ND(0.50)	ND(0.50)	ND(0.50)	ND(0.50)	ND(0.50)	ND(0.50)	ND(5.0)

Table 1 - Historical Private Supply Well Analytical Table

Inactive Exxon Facility #28077
14258 Jarrettsville Pike
Phoenix, Maryland

Map/Parcel/Lot	Address	Sample Date	POET Sample Point	MTBE (µg/L)	Benzene (µg/L)	Toluene (µg/L)	Ethyl-benzene (µg/L)	Total Xylenes (µg/L)	Naph-thalene (µg/L)	DIPE (µg/L)	ETBE (µg/L)	TAME (µg/L)	TBA (µg/L)
M35P356L09	3604 Hampshire Glen Court	9/4/2007	PE	ND(0.50)	ND(0.50)	ND(0.50)	ND(0.50)	ND(0.50)	ND(0.50)	ND(0.50)	ND(0.50)	ND(0.50)	ND(5.0)
M35P356L09	3604 Hampshire Glen Court	9/4/2007	PI	58	ND(0.50)	ND(0.50)	ND(0.50)	ND(0.50)	ND(0.50)	ND(0.50)	ND(0.50)	6.7	ND(5.0)
M35P356L09	3604 Hampshire Glen Court	9/4/2007	PM	ND(0.50)	ND(0.50)	ND(0.50)	ND(0.50)	ND(0.50)	ND(0.50)	ND(0.50)	ND(0.50)	ND(0.50)	ND(5.0)
M35P356L09	3604 Hampshire Glen Court	9/18/2007	PE	ND(0.50)	ND(0.50)	ND(0.50)	ND(0.50)	ND(0.50)	ND(0.50)	ND(0.50)	ND(0.50)	ND(0.50)	ND(5.0)
M35P356L09	3604 Hampshire Glen Court	9/18/2007	PI	38	ND(0.50)	ND(0.50)	ND(0.50)	ND(0.50)	ND(0.50)	ND(0.50)	ND(0.50)	4.4	ND(5.0)
M35P356L09	3604 Hampshire Glen Court	9/18/2007	PM	ND(0.50)	ND(0.50)	ND(0.50)	ND(0.50)	ND(0.50)	ND(0.50)	ND(0.50)	ND(0.50)	ND(0.50)	ND(5.0)
M35P356L09	3604 Hampshire Glen Court	10/2/2007	PE	ND(0.50)	ND(0.50)	ND(0.50)	ND(0.50)	ND(0.50)	ND(0.50)	ND(0.50)	ND(0.50)	ND(0.50)	ND(5.0)
M35P356L09	3604 Hampshire Glen Court	10/2/2007	PI	37.1	ND(0.50)	ND(0.50)	ND(0.50)	ND(0.50)	ND(0.50)	ND(0.50)	ND(0.50)	4.2	ND(5.0)
M35P356L09	3604 Hampshire Glen Court	10/2/2007	PM	ND(0.50)	ND(0.50)	ND(0.50)	ND(0.50)	ND(0.50)	ND(0.50)	ND(0.50)	ND(0.50)	ND(0.50)	ND(5.0)
M35P356L09	3604 Hampshire Glen Court	10/16/2007	PE	ND(0.50)	ND(0.50)	ND(0.50)	ND(0.50)	ND(0.50)	ND(0.50)	ND(0.50)	ND(0.50)	ND(0.50)	ND(5.0)
M35P356L09	3604 Hampshire Glen Court	10/16/2007	PI	30.7	ND(0.50)	ND(0.50)	ND(0.50)	ND(0.50)	ND(0.50)	ND(0.50)	ND(0.50)	2.7	ND(5.0)
M35P356L09	3604 Hampshire Glen Court	10/16/2007	PM	ND(0.50)	ND(0.50)	ND(0.50)	ND(0.50)	ND(0.50)	ND(0.50)	ND(0.50)	ND(0.50)	ND(0.50)	ND(5.0)
M35P356L09	3604 Hampshire Glen Court	10/30/2007	PE	ND(0.50)	ND(0.50)	ND(0.50)	ND(0.50)	ND(0.50)	ND(0.50)	ND(0.50)	ND(0.50)	ND(0.50)	ND(5.0)
M35P356L09	3604 Hampshire Glen Court	10/30/2007	PI	24.5	ND(0.50)	ND(0.50)	ND(0.50)	ND(0.50)	ND(0.50)	ND(0.50)	ND(0.50)	2.6	ND(5.0)
M35P356L09	3604 Hampshire Glen Court	10/30/2007	PM	ND(0.50)	ND(0.50)	ND(0.50)	ND(0.50)	ND(0.50)	ND(0.50)	ND(0.50)	ND(0.50)	ND(0.50)	ND(5.0)
M35P356L09	3604 Hampshire Glen Court	11/13/2007	PE	ND(0.50)	ND(0.50)	ND(0.50)	ND(0.50)	ND(0.50)	ND(0.50)	ND(0.50)	ND(0.50)	ND(0.50)	ND(5.0)
M35P356L09	3604 Hampshire Glen Court	11/13/2007	PI	17.6	ND(0.50)	ND(0.50)	ND(0.50)	ND(0.50)	ND(0.50)	ND(0.50)	ND(0.50)	1.5	ND(5.0)
M35P356L09	3604 Hampshire Glen Court	11/13/2007	PM	ND(0.50)	ND(0.50)	ND(0.50)	ND(0.50)	ND(0.50)	ND(0.50)	ND(0.50)	ND(0.50)	ND(0.50)	ND(5.0)
M35P356L09	3604 Hampshire Glen Court	11/27/2007	PE	ND(0.50)	ND(0.50)	ND(0.50)	ND(0.50)	ND(0.50)	ND(0.50)	ND(0.50)	ND(0.50)	ND(0.50)	ND(5.0)
M35P356L09	3604 Hampshire Glen Court	11/27/2007	PI	13.8	ND(0.50)	ND(0.50)	ND(0.50)	ND(0.50)	ND(0.50)	ND(0.50)	ND(0.50)	1.5	ND(5.0)
M35P356L09	3604 Hampshire Glen Court	11/27/2007	PM	0.098 J	ND(0.50)	ND(0.50)	ND(0.50)	ND(0.50)	ND(0.50)	ND(0.50)	ND(0.50)	ND(0.50)	ND(5.0)
M35P356L09	3604 Hampshire Glen Court	12/11/2007	PE	ND(0.50)	ND(0.50)	ND(0.50)	ND(0.50)	ND(0.50)	ND(0.50)	ND(0.50)	ND(0.50)	ND(0.50)	ND(5.0)
M35P356L09	3604 Hampshire Glen Court	12/11/2007	PI	7.1	ND(0.50)	ND(0.50)	ND(0.50)	ND(0.50)	ND(0.50)	ND(0.50)	ND(0.50)	0.75	ND(5.0)
M35P356L09	3604 Hampshire Glen Court	12/11/2007	PM	0.50	ND(0.50)	ND(0.50)	ND(0.50)	ND(0.50)	ND(0.50)	ND(0.50)	ND(0.50)	ND(0.50)	ND(5.0)
M35P356L09	3604 Hampshire Glen Court	1/8/2008	PE	ND(0.50)	ND(0.50)	ND(0.50)	ND(0.50)	ND(0.50)	ND(0.50)	ND(0.50)	ND(0.50)	ND(0.50)	ND(5.0)
M35P356L09	3604 Hampshire Glen Court	1/8/2008	PI	9.2	ND(0.50)	ND(0.50)	ND(0.50)	ND(0.50)	ND(0.50)	ND(0.50)	ND(0.50)	0.94	ND(5.0)
M35P356L09	3604 Hampshire Glen Court	1/8/2008	PM	0.14 J	ND(0.50)	ND(0.50)	ND(0.50)	ND(0.50)	ND(0.50)	ND(0.50)	ND(0.50)	ND(0.50)	ND(5.0)
M35P356L09	3604 Hampshire Glen Court	2/5/2008	PE	ND(0.50)	ND(0.50)	ND(0.50)	ND(0.50)	ND(0.50)	ND(0.50)	ND(0.50)	ND(0.50)	ND(0.50)	ND(5.0)
M35P356L09	3604 Hampshire Glen Court	2/5/2008	PI	6.2	ND(0.50)	ND(0.50)	ND(0.50)	ND(0.50)	ND(0.50)	ND(0.50)	ND(0.50)	0.88	ND(5.0)
M35P356L09	3604 Hampshire Glen Court	2/5/2008	PM	0.50	ND(0.50)	ND(0.50)	ND(0.50)	ND(0.50)	ND(0.50)	ND(0.50)	ND(0.50)	ND(0.50)	ND(5.0)

Table 1 - Historical Private Supply Well Analytical Table

Inactive Exxon Facility #28077
14258 Jarrettsville Pike
Phoenix, Maryland

Map/Parcel/Lot	Address	Sample Date	POET Sample Point	MTBE (µg/L)	Benzene (µg/L)	Toluene (µg/L)	Ethyl-benzene (µg/L)	Total Xylenes (µg/L)	Naph-thalene (µg/L)	DIPE (µg/L)	ETBE (µg/L)	TAME (µg/L)	TBA (µg/L)
M35P356L09	3604 Hampshire Glen Court	3/4/2008	PE	ND(0.50)	ND(0.50)	ND(0.50)	ND(0.50)	ND(0.50)	ND(0.50)	ND(0.50)	ND(0.50)	ND(0.50)	ND(5.0)
M35P356L09	3604 Hampshire Glen Court	3/4/2008	PI	3.6	ND(0.50)	ND(0.50)	ND(0.50)	ND(0.50)	ND(0.50)	ND(0.50)	ND(0.50)	0.41 J	ND(5.0)
M35P356L09	3604 Hampshire Glen Court	3/4/2008	PM	0.31 J	ND(0.50)	ND(0.50)	ND(0.50)	ND(0.50)	ND(0.50)	ND(0.50)	ND(0.50)	ND(0.50)	ND(5.0)
M35P356L09	3604 Hampshire Glen Court	4/8/2008	PE	ND(0.50)	ND(0.50)	ND(0.50)	ND(0.50)	ND(0.50)	ND(0.50)	ND(0.50)	ND(0.50)	ND(0.50)	ND(5.0)
M35P356L09	3604 Hampshire Glen Court	4/8/2008	PI	3.8	ND(0.50)	ND(0.50)	ND(0.50)	ND(0.50)	ND(0.50)	ND(0.50)	ND(0.50)	0.48 J	ND(5.0)
M35P356L09	3604 Hampshire Glen Court	4/8/2008	PM	0.48 J	ND(0.50)	ND(0.50)	ND(0.50)	ND(0.50)	ND(0.50)	ND(0.50)	ND(0.50)	ND(0.50)	ND(5.0)
M35P356L09	3604 Hampshire Glen Court	5/6/2008	PE	ND(0.50)	ND(0.50)	ND(0.50)	ND(0.50)	ND(0.50)	ND(0.50)	ND(0.50)	ND(0.50)	ND(0.50)	ND(5.0)
M35P356L09	3604 Hampshire Glen Court	5/6/2008	PI	3.4	ND(0.50)	ND(0.50)	ND(0.50)	ND(0.50)	ND(0.50)	ND(0.50)	ND(0.50)	0.45 J	ND(5.0)
M35P356L09	3604 Hampshire Glen Court	5/6/2008	PM	ND(0.50)	ND(0.50)	ND(0.50)	ND(0.50)	ND(0.50)	ND(0.50)	ND(0.50)	ND(0.50)	ND(0.50)	ND(5.0)
M35P356L09	3604 Hampshire Glen Court	6/3/2008	PE	ND(0.50)	ND(0.50)	ND(0.50)	ND(0.50)	ND(0.50)	ND(0.50)	ND(0.50)	ND(0.50)	ND(0.50)	ND(5.0)
M35P356L09	3604 Hampshire Glen Court	6/3/2008	PI	1.9	ND(0.50)	ND(0.50)	ND(0.50)	ND(0.50)	ND(0.50)	ND(0.50)	ND(0.50)	0.21 J	ND(5.0)
M35P356L09	3604 Hampshire Glen Court	6/3/2008	PM	0.85	ND(0.50)	ND(0.50)	ND(0.50)	ND(0.50)	ND(0.50)	ND(0.50)	ND(0.50)	ND(0.50)	ND(5.0)
M35P356L09	3604 Hampshire Glen Court	7/8/2008	PE	ND(0.50)	ND(0.50)	ND(0.50)	ND(0.50)	ND(0.50)	ND(0.50)	ND(0.50)	ND(0.50)	ND(0.50)	ND(5.0)
M35P356L09	3604 Hampshire Glen Court	7/8/2008	PI	2.6	ND(0.50)	ND(0.50)	ND(0.50)	ND(0.50)	ND(0.50)	ND(0.50)	ND(0.50)	0.29 J	ND(5.0)
M35P356L09	3604 Hampshire Glen Court	7/8/2008	PM	4.0	ND(0.50)	ND(0.50)	ND(0.50)	ND(0.50)	ND(0.50)	ND(0.50)	ND(0.50)	ND(0.50)	ND(5.0)
M35P356L09	3604 Hampshire Glen Court	7/29/2008	PE	ND(0.50)	ND(0.50)	0.070 J	ND(0.50)	ND(0.50)	ND(0.50)	ND(0.50)	ND(0.50)	ND(0.50)	ND(5.0)
M35P356L09	3604 Hampshire Glen Court	7/29/2008	PI	5.0	ND(0.50)	ND(0.50)	ND(0.50)	ND(0.50)	ND(0.50)	ND(0.50)	ND(0.50)	0.42 J	ND(5.0)
M35P356L09	3604 Hampshire Glen Court	7/29/2008	PM	ND(0.50)	ND(0.50)	ND(0.50)	ND(0.50)	ND(0.50)	ND(0.50)	ND(0.50)	ND(0.50)	ND(0.50)	ND(5.0)
M35P356L09	3604 Hampshire Glen Court	8/5/2008	PE	ND(0.50)	ND(0.50)	ND(0.50)	ND(0.50)	ND(0.50)	ND(0.50)	ND(0.50)	ND(0.50)	ND(0.50)	ND(5.0)
M35P356L09	3604 Hampshire Glen Court	8/5/2008	PI	5.1	ND(0.50)	ND(0.50)	ND(0.50)	ND(0.50)	ND(0.50)	ND(0.50)	ND(0.50)	0.66	ND(5.0)
M35P356L09	3604 Hampshire Glen Court	8/5/2008	PM	ND(0.50)	ND(0.50)	ND(0.50)	ND(0.50)	ND(0.50)	ND(0.50)	ND(0.50)	ND(0.50)	ND(0.50)	ND(5.0)
M35P356L09	3604 Hampshire Glen Court	9/16/2008	PE	ND(0.50)	ND(0.50)	ND(0.50)	ND(0.50)	ND(0.50)	ND(0.50)	ND(0.50)	ND(0.50)	ND(0.50)	ND(5.0)
M35P356L09	3604 Hampshire Glen Court	9/16/2008	PI	7.5	ND(0.50)	ND(0.50)	ND(0.50)	ND(0.50)	ND(0.50)	ND(0.50)	ND(0.50)	0.89	ND(5.0)
M35P356L09	3604 Hampshire Glen Court	9/16/2008	PM	ND(0.50)	ND(0.50)	ND(0.50)	ND(0.50)	ND(0.50)	ND(0.50)	ND(0.50)	ND(0.50)	ND(0.50)	ND(5.0)
M35P356L09	3604 Hampshire Glen Court	10/7/2008	PE	ND(0.50)	ND(0.50)	ND(0.50)	ND(0.50)	ND(0.50)	ND(0.50)	ND(0.50)	ND(0.50)	ND(0.50)	ND(5.0)
M35P356L09	3604 Hampshire Glen Court	10/7/2008	PI	4.5	ND(0.50)	ND(0.50)	ND(0.50)	ND(0.50)	ND(0.50)	ND(0.50)	ND(0.50)	0.49 J	ND(5.0)
M35P356L09	3604 Hampshire Glen Court	10/7/2008	PM	ND(0.50)	ND(0.50)	ND(0.50)	ND(0.50)	ND(0.50)	ND(0.50)	ND(0.50)	ND(0.50)	ND(0.50)	ND(5.0)
M35P356L09	3604 Hampshire Glen Court	11/4/2008	PE	ND(0.50)	ND(0.50)	ND(0.50)	ND(0.50)	ND(0.50)	ND(0.50)	ND(0.50)	ND(0.50)	ND(0.50)	ND(5.0)
M35P356L09	3604 Hampshire Glen Court	11/4/2008	PI	3.6	ND(0.50)	ND(0.50)	ND(0.50)	ND(0.50)	ND(0.50)	ND(0.50)	ND(0.50)	0.40 J	ND(5.0)
M35P356L09	3604 Hampshire Glen Court	11/4/2008	PM	ND(0.50)	ND(0.50)	ND(0.50)	ND(0.50)	ND(0.50)	ND(0.50)	ND(0.50)	ND(0.50)	ND(0.50)	ND(5.0)

Table 1 - Historical Private Supply Well Analytical Table

Inactive Exxon Facility #28077
14258 Jarrettsville Pike
Phoenix, Maryland

Map/Parcel/Lot	Address	Sample Date	POET Sample Point	MTBE (µg/L)	Benzene (µg/L)	Toluene (µg/L)	Ethyl-benzene (µg/L)	Total Xylenes (µg/L)	Naph-thalene (µg/L)	DIPE (µg/L)	ETBE (µg/L)	TAME (µg/L)	TBA (µg/L)
M35P356L09	3604 Hampshire Glen Court	12/2/2008	PE	ND(0.50)	ND(0.50)	ND(0.50)	ND(0.50)	ND(0.50)	ND(0.50)	ND(0.50)	ND(0.50)	ND(0.50)	ND(5.0)
M35P356L09	3604 Hampshire Glen Court	12/2/2008	PI	2.9	ND(0.50)	ND(0.50)	ND(0.50)	ND(0.50)	ND(0.50)	ND(0.50)	ND(0.50)	0.30 J	ND(5.0)
M35P356L09	3604 Hampshire Glen Court	12/2/2008	PM	ND(0.50)	ND(0.50)	ND(0.50)	ND(0.50)	ND(0.50)	ND(0.50)	ND(0.50)	ND(0.50)	ND(0.50)	ND(5.0)
M35P356L09	3604 Hampshire Glen Court	1/6/2009	PE	ND(0.50)	ND(0.50)	ND(0.50)	ND(0.50)	ND(0.50)	ND(0.50)	ND(0.50)	ND(0.50)	ND(0.50)	ND(5.0)
M35P356L09	3604 Hampshire Glen Court	1/6/2009	PI	2.2	ND(0.50)	ND(0.50)	ND(0.50)	ND(0.50)	ND(0.50)	ND(0.50)	ND(0.50)	0.26 J	ND(5.0)
M35P356L09	3604 Hampshire Glen Court	1/6/2009	PM	ND(0.50)	ND(0.50)	ND(0.50)	ND(0.50)	ND(0.50)	ND(0.50)	ND(0.50)	ND(0.50)	ND(0.50)	ND(5.0)
M35P356L09	3604 Hampshire Glen Court	2/3/2009	PE	ND(0.50)	ND(0.50)	ND(0.50)	ND(0.50)	ND(0.50)	ND(0.50)	ND(0.50)	ND(0.50)	ND(0.50)	ND(5.0)
M35P356L09	3604 Hampshire Glen Court	2/3/2009	PI	1.5	ND(0.50)	ND(0.50)	ND(0.50)	ND(0.50)	ND(0.50)	ND(0.50)	ND(0.50)	0.17 J	ND(5.0)
M35P356L09	3604 Hampshire Glen Court	2/3/2009	PM	ND(0.50)	ND(0.50)	ND(0.50)	ND(0.50)	ND(0.50)	ND(0.50)	ND(0.50)	ND(0.50)	ND(0.50)	ND(5.0)
M35P356L09	3604 Hampshire Glen Court	3/3/2009	PE	ND(0.50)	ND(0.50)	ND(0.50)	ND(0.50)	ND(0.50)	ND(0.50)	ND(0.50)	ND(0.50)	ND(0.50)	ND(5.0)
M35P356L09	3604 Hampshire Glen Court	3/3/2009	PI	1.4	ND(0.50)	ND(0.50)	ND(0.50)	ND(0.50)	ND(0.50)	ND(0.50)	ND(0.50)	0.20 J	ND(5.0)
M35P356L09	3604 Hampshire Glen Court	3/3/2009	PM	ND(0.50)	ND(0.50)	ND(0.50)	ND(0.50)	ND(0.50)	ND(0.50)	ND(0.50)	ND(0.50)	ND(0.50)	ND(5.0)
M35P356L09	3604 Hampshire Glen Court	4/7/2009	PE	ND(0.50)	ND(0.50)	ND(0.50)	ND(0.50)	ND(0.50)	ND(0.50)	ND(0.50)	ND(0.50)	ND(0.50)	ND(5.0)
M35P356L09	3604 Hampshire Glen Court	4/7/2009	PI	1.3	ND(0.50)	ND(0.50)	ND(0.50)	ND(0.50)	ND(0.50)	ND(0.50)	ND(0.50)	0.13 J	ND(5.0)
M35P356L09	3604 Hampshire Glen Court	4/7/2009	PM	ND(0.50)	ND(0.50)	ND(0.50)	ND(0.50)	ND(0.50)	ND(0.50)	ND(0.50)	ND(0.50)	ND(0.50)	ND(5.0)
M35P356L09	3604 Hampshire Glen Court	5/5/2009	PE	ND(0.50)	ND(0.50)	ND(0.50)	ND(0.50)	ND(0.50)	ND(0.50)	ND(0.50)	ND(0.50)	ND(0.50)	ND(5.0)
M35P356L09	3604 Hampshire Glen Court	5/5/2009	PI	1.1	ND(0.50)	ND(0.50)	ND(0.50)	ND(0.50)	ND(0.50)	ND(0.50)	ND(0.50)	0.14 J	ND(5.0)
M35P356L09	3604 Hampshire Glen Court	5/5/2009	PM	ND(0.50)	ND(0.50)	ND(0.50)	ND(0.50)	ND(0.50)	ND(0.50)	ND(0.50)	ND(0.50)	ND(0.50)	ND(5.0)
M35P356L09	3604 Hampshire Glen Court	6/2/2009	PE	ND(0.50)	ND(0.50)	ND(0.50)	ND(0.50)	ND(0.50)	ND(0.50)	ND(0.50)	ND(0.50)	ND(0.50)	ND(5.0)
M35P356L09	3604 Hampshire Glen Court	6/2/2009	PI	0.98	ND(0.50)	ND(0.50)	ND(0.50)	ND(0.50)	ND(0.50)	ND(0.50)	ND(0.50)	0.12 J	ND(5.0)
M35P356L09	3604 Hampshire Glen Court	6/2/2009	PM	ND(0.50)	ND(0.50)	ND(0.50)	ND(0.50)	ND(0.50)	ND(0.50)	ND(0.50)	ND(0.50)	ND(0.50)	ND(5.0)
M35P356L09	3604 Hampshire Glen Court	7/7/2009	PE	ND(0.50)	ND(0.50)	ND(0.50)	ND(0.50)	ND(0.50)	ND(0.50)	ND(0.50)	ND(0.50)	ND(0.50)	ND(5.0)
M35P356L09	3604 Hampshire Glen Court	7/7/2009	PI	0.91	ND(0.50)	ND(0.50)	ND(0.50)	ND(0.50)	ND(0.50)	ND(0.50)	ND(0.50)	0.087 J	ND(5.0)
M35P356L09	3604 Hampshire Glen Court	7/7/2009	PM	ND(0.50)	ND(0.50)	ND(0.50)	ND(0.50)	ND(0.50)	ND(0.50)	ND(0.50)	ND(0.50)	ND(0.50)	ND(5.0)
M35P356L09	3604 Hampshire Glen Court	8/4/2009	PE	ND(0.50)	ND(0.50)	ND(0.50)	ND(0.50)	ND(0.50)	ND(0.50)	ND(0.50)	ND(0.50)	ND(0.50)	ND(5.0)
M35P356L09	3604 Hampshire Glen Court	8/4/2009	PI	1.8	ND(0.50)	ND(0.50)	ND(0.50)	ND(0.50)	ND(0.50)	ND(0.50)	ND(0.50)	0.21 J	ND(5.0)
M35P356L09	3604 Hampshire Glen Court	8/4/2009	PM	ND(0.50)	ND(0.50)	ND(0.50)	ND(0.50)	ND(0.50)	ND(0.50)	ND(0.50)	ND(0.50)	ND(0.50)	ND(5.0)
M35P356L09	3604 Hampshire Glen Court	9/1/2009	PE	ND(0.50)	ND(0.50)	ND(0.50)	ND(0.50)	ND(0.50)	ND(0.50)	ND(0.50)	ND(0.50)	ND(0.50)	ND(5.0)
M35P356L09	3604 Hampshire Glen Court	9/1/2009	PI	2.1	ND(0.50)	ND(0.50)	ND(0.50)	ND(0.50)	ND(0.50)	ND(0.50)	ND(0.50)	0.20 J	ND(5.0)
M35P356L09	3604 Hampshire Glen Court	9/1/2009	PM	ND(0.50)	ND(0.50)	ND(0.50)	ND(0.50)	ND(0.50)	ND(0.50)	ND(0.50)	ND(0.50)	ND(0.50)	ND(5.0)

Table 1 - Historical Private Supply Well Analytical Table

Inactive Exxon Facility #28077
14258 Jarrettsville Pike
Phoenix, Maryland

Map/Parcel/Lot	Address	Sample Date	POET Sample Point	MTBE (µg/L)	Benzene (µg/L)	Toluene (µg/L)	Ethyl-benzene (µg/L)	Total Xylenes (µg/L)	Naph-thalene (µg/L)	DIPE (µg/L)	ETBE (µg/L)	TAME (µg/L)	TBA (µg/L)
M35P356L09	3604 Hampshire Glen Court	10/6/2009	PE	ND(0.50)	ND(0.50)	ND(0.50)	ND(0.50)	ND(0.50)	ND(0.50)	ND(0.50)	ND(0.50)	ND(0.50)	ND(5.0)
M35P356L09	3604 Hampshire Glen Court	10/6/2009	PI	1.6	ND(0.50)	ND(0.50)	ND(0.50)	ND(0.50)	ND(0.50)	ND(0.50)	ND(0.50)	0.18 J	ND(5.0)
M35P356L09	3604 Hampshire Glen Court	10/6/2009	PM	ND(0.50)	ND(0.50)	ND(0.50)	ND(0.50)	ND(0.50)	ND(0.50)	ND(0.50)	ND(0.50)	ND(0.50)	ND(5.0)
M35P356L09	3604 Hampshire Glen Court	11/3/2009	PE	ND(0.50)	ND(0.50)	ND(0.50)	ND(0.50)	ND(0.50)	ND(0.50)	ND(0.50)	ND(0.50)	ND(0.50)	ND(5.0)
M35P356L09	3604 Hampshire Glen Court	11/3/2009	PI	1.2	ND(0.50)	ND(0.50)	ND(0.50)	ND(0.50)	ND(0.50)	ND(0.50)	ND(0.50)	0.12 J	ND(5.0)
M35P356L09	3604 Hampshire Glen Court	11/3/2009	PM	ND(0.50)	ND(0.50)	ND(0.50)	ND(0.50)	ND(0.50)	ND(0.50)	ND(0.50)	ND(0.50)	ND(0.50)	ND(5.0)
M35P356L09	3604 Hampshire Glen Court	12/1/2009	PE	ND(0.50)	ND(0.50)	ND(0.50)	ND(0.50)	ND(0.50)	ND(0.50)	ND(0.50)	ND(0.50)	ND(0.50)	ND(5.0)
M35P356L09	3604 Hampshire Glen Court	12/1/2009	PI	0.67	ND(0.50)	ND(0.50)	ND(0.50)	ND(0.50)	ND(0.50)	ND(0.50)	ND(0.50)	0.085 J	ND(5.0)
M35P356L09	3604 Hampshire Glen Court	12/1/2009	PM	0.094 J	ND(0.50)	ND(0.50)	ND(0.50)	ND(0.50)	ND(0.50)	ND(0.50)	ND(0.50)	ND(0.50)	ND(5.0)
M35P356L09	3604 Hampshire Glen Court	12/21/2009	PE	ND(0.50)	ND(0.50)	ND(0.50)	ND(0.50)	ND(0.50)	ND(0.50)	ND(0.50)	ND(0.50)	ND(0.50)	ND(5.0)
M35P356L09	3604 Hampshire Glen Court	12/21/2009	PI	0.64	ND(0.50)	ND(0.50)	ND(0.50)	ND(0.50)	ND(0.50)	ND(0.50)	ND(0.50)	ND(0.50)	ND(5.0)
M35P356L09	3604 Hampshire Glen Court	12/21/2009	PM	ND(0.50)	ND(0.50)	ND(0.50)	ND(0.50)	ND(0.50)	ND(0.50)	ND(0.50)	ND(0.50)	ND(0.50)	ND(5.0)
M35P356L09	3604 Hampshire Glen Court	1/5/2010	PE	ND(0.50)	ND(0.50)	ND(0.50)	ND(0.50)	ND(0.50)	ND(0.50)	ND(0.50)	ND(0.50)	ND(0.50)	ND(5.0)
M35P356L09	3604 Hampshire Glen Court	1/5/2010	PI	0.43 J	ND(0.50)	ND(0.50)	ND(0.50)	ND(0.50)	ND(0.50)	ND(0.50)	ND(0.50)	ND(0.50)	ND(5.0)
M35P356L09	3604 Hampshire Glen Court	1/5/2010	PM	ND(0.50)	ND(0.50)	ND(0.50)	ND(0.50)	ND(0.50)	ND(0.50)	ND(0.50)	ND(0.50)	ND(0.50)	ND(5.0)
M35P356L09	3604 Hampshire Glen Court	2/3/2010	PE	ND(0.50)	ND(0.50)	ND(0.50)	ND(0.50)	ND(0.50)	ND(0.50)	ND(0.50)	ND(0.50)	ND(0.50)	ND(5.0)
M35P356L09	3604 Hampshire Glen Court	2/3/2010	PI	ND(0.50)	ND(0.50)	ND(0.50)	ND(0.50)	ND(0.50)	ND(0.50)	ND(0.50)	ND(0.50)	ND(0.50)	ND(5.0)
M35P356L09	3604 Hampshire Glen Court	2/3/2010	PM	0.61	ND(0.50)	ND(0.50)	ND(0.50)	ND(0.50)	ND(0.50)	ND(0.50)	ND(0.50)	0.081 J	ND(5.0)
M35P356L09	3604 Hampshire Glen Court	3/2/2010	PE	ND(0.50)	ND(0.50)	ND(0.50)	ND(0.50)	ND(0.50)	ND(0.50)	ND(0.50)	ND(0.50)	ND(0.50)	ND(5.0)
M35P356L09	3604 Hampshire Glen Court	3/2/2010	PI	1.7	ND(0.50)	ND(0.50)	ND(0.50)	ND(0.50)	ND(0.50)	ND(0.50)	ND(0.50)	0.17 J	ND(5.0)
M35P356L09	3604 Hampshire Glen Court	3/2/2010	PM	ND(0.50)	ND(0.50)	ND(0.50)	ND(0.50)	ND(0.50)	ND(0.50)	ND(0.50)	ND(0.50)	ND(0.50)	ND(5.0)
M35P356L09	3604 Hampshire Glen Court	4/6/2010	PE	ND(0.50)	ND(0.50)	ND(0.50)	ND(0.50)	ND(0.50)	ND(0.50)	ND(0.50)	ND(0.50)	ND(0.50)	ND(5.0)
M35P356L09	3604 Hampshire Glen Court	4/6/2010	PI	2.5	ND(0.50)	ND(0.50)	ND(0.50)	ND(0.50)	ND(0.50)	ND(0.50)	ND(0.50)	0.21 J	ND(5.0)
M35P356L09	3604 Hampshire Glen Court	4/6/2010	PM	ND(0.50)	ND(0.50)	ND(0.50)	ND(0.50)	ND(0.50)	ND(0.50)	ND(0.50)	ND(0.50)	ND(0.50)	ND(5.0)
M35P356L09	3604 Hampshire Glen Court	5/4/2010	PE	ND(0.50)	ND(0.50)	ND(0.50)	ND(0.50)	ND(0.50)	ND(0.50)	ND(0.50)	ND(0.50)	ND(0.50)	ND(5.0)
M35P356L09	3604 Hampshire Glen Court	5/4/2010	PI	0.53	ND(0.50)	ND(0.50)	ND(0.50)	ND(0.50)	ND(0.50)	ND(0.50)	ND(0.50)	ND(0.50)	ND(5.0)
M35P356L09	3604 Hampshire Glen Court	5/4/2010	PM	ND(0.50)	ND(0.50)	ND(0.50)	ND(0.50)	ND(0.50)	ND(0.50)	ND(0.50)	ND(0.50)	ND(0.50)	ND(5.0)
M35P356L09	3604 Hampshire Glen Court	6/8/2010	PE	ND(0.50)	ND(0.50)	ND(0.50)	ND(0.50)	ND(0.50)	ND(0.50)	ND(0.50)	ND(0.50)	ND(0.50)	ND(5.0)
M35P356L09	3604 Hampshire Glen Court	6/8/2010	PI	ND(0.50)	ND(0.50)	ND(0.50)	ND(0.50)	ND(0.50)	ND(0.50)	ND(0.50)	ND(0.50)	ND(0.50)	ND(5.0)
M35P356L09	3604 Hampshire Glen Court	6/8/2010	PM	ND(0.50)	ND(0.50)	ND(0.50)	ND(0.50)	ND(0.50)	ND(0.50)	ND(0.50)	ND(0.50)	ND(0.50)	ND(5.0)

Table 1 - Historical Private Supply Well Analytical Table

Inactive Exxon Facility #28077
14258 Jarrettsville Pike
Phoenix, Maryland

Map/Parcel/Lot	Address	Sample Date	POET Sample Point	MTBE (µg/L)	Benzene (µg/L)	Toluene (µg/L)	Ethyl-benzene (µg/L)	Total Xylenes (µg/L)	Naph-thalene (µg/L)	DIPE (µg/L)	ETBE (µg/L)	TAME (µg/L)	TBA (µg/L)
M35P356L09	3604 Hampshire Glen Court	7/13/2010	PE	ND(0.50)	ND(0.50)	ND(0.50)	ND(0.50)	ND(0.50)	ND(0.50)	ND(0.50)	ND(0.50)	ND(0.50)	ND(5.0)
M35P356L09	3604 Hampshire Glen Court	7/13/2010	PI	ND(0.50)	ND(0.50)	ND(0.50)	ND(0.50)	ND(0.50)	ND(0.50)	ND(0.50)	ND(0.50)	ND(0.50)	ND(5.0)
M35P356L09	3604 Hampshire Glen Court	7/13/2010	PM	ND(0.50)	ND(0.50)	ND(0.50)	ND(0.50)	ND(0.50)	ND(0.50)	ND(0.50)	ND(0.50)	ND(0.50)	ND(5.0)
M35P356L09	3604 Hampshire Glen Court	8/3/2010	PE	ND(0.50)	ND(0.50)	ND(0.50)	ND(0.50)	ND(0.50)	ND(0.50)	ND(0.50)	ND(0.50)	ND(0.50)	ND(5.0)
M35P356L09	3604 Hampshire Glen Court	8/3/2010	PI	ND(0.50)	ND(0.50)	ND(0.50)	ND(0.50)	ND(0.50)	ND(0.50)	ND(0.50)	ND(0.50)	ND(0.50)	ND(5.0)
M35P356L09	3604 Hampshire Glen Court	8/3/2010	PM	ND(0.50)	ND(0.50)	ND(0.50)	ND(0.50)	ND(0.50)	ND(0.50)	ND(0.50)	ND(0.50)	ND(0.50)	ND(5.0)
M35P356L09	3604 Hampshire Glen Court	9/14/2010	PE	ND(0.50)	ND(0.50)	ND(0.50)	ND(0.50)	ND(0.50)	ND(0.50)	ND(0.50)	ND(0.50)	ND(0.50)	ND(5.0)
M35P356L09	3604 Hampshire Glen Court	9/14/2010	PI	ND(0.50)	ND(0.50)	ND(0.50)	ND(0.50)	ND(0.50)	ND(0.50)	ND(0.50)	ND(0.50)	ND(0.50)	ND(5.0)
M35P356L09	3604 Hampshire Glen Court	9/14/2010	PM	ND(0.50)	ND(0.50)	ND(0.50)	ND(0.50)	ND(0.50)	ND(0.50)	ND(0.50)	ND(0.50)	ND(0.50)	ND(5.0)
M35P356L09	3604 Hampshire Glen Court	10/5/2010	PE	ND(0.50)	ND(0.50)	ND(0.50)	ND(0.50)	ND(0.50)	ND(0.50)	ND(0.50)	ND(0.50)	ND(0.50)	ND(5.0)
M35P356L09	3604 Hampshire Glen Court	10/5/2010	PI	ND(0.50)	ND(0.50)	ND(0.50)	ND(0.50)	ND(0.50)	ND(0.50)	ND(0.50)	ND(0.50)	ND(0.50)	ND(5.0)
M35P356L09	3604 Hampshire Glen Court	10/5/2010	PM	ND(0.50)	ND(0.50)	ND(0.50)	ND(0.50)	ND(0.50)	ND(0.50)	ND(0.50)	ND(0.50)	ND(0.50)	ND(5.0)
M35P356L09	3604 Hampshire Glen Court	11/1/2010	PE	ND(0.50)	ND(0.50)	ND(0.50)	ND(0.50)	ND(0.50)	ND(0.50)	ND(0.50)	ND(0.50)	ND(0.50)	ND(5.0)
M35P356L09	3604 Hampshire Glen Court	11/1/2010	PI	ND(0.50)	ND(0.50)	ND(0.50)	ND(0.50)	ND(0.50)	ND(0.50)	ND(0.50)	ND(0.50)	ND(0.50)	ND(5.0)
M35P356L09	3604 Hampshire Glen Court	11/1/2010	PM	ND(0.50)	ND(0.50)	ND(0.50)	ND(0.50)	ND(0.50)	ND(0.50)	ND(0.50)	ND(0.50)	ND(0.50)	ND(5.0)
M35P356L09	3604 Hampshire Glen Court	12/8/2010	PE	ND(0.50)	ND(0.50)	ND(0.50)	ND(0.50)	ND(0.50)	ND(0.50)	ND(0.50)	ND(0.50)	ND(0.50)	ND(5.0)
M35P356L09	3604 Hampshire Glen Court	12/8/2010	PI	ND(0.50)	ND(0.50)	ND(0.50)	ND(0.50)	ND(0.50)	ND(0.50)	ND(0.50)	ND(0.50)	ND(0.50)	ND(5.0)
M35P356L09	3604 Hampshire Glen Court	12/8/2010	PM	ND(0.50)	ND(0.50)	ND(0.50)	ND(0.50)	ND(0.50)	ND(0.50)	ND(0.50)	ND(0.50)	ND(0.50)	ND(5.0)
M35P356L09	3604 Hampshire Glen Court	1/4/2011	PE	ND(0.50)	ND(0.50)	ND(0.50)	ND(0.50)	ND(0.50)	ND(0.50)	ND(0.50)	ND(0.50)	ND(0.50)	ND(5.0)
M35P356L09	3604 Hampshire Glen Court	1/4/2011	PI	ND(0.50)	ND(0.50)	ND(0.50)	ND(0.50)	ND(0.50)	ND(0.50)	ND(0.50)	ND(0.50)	ND(0.50)	ND(5.0)
M35P356L09	3604 Hampshire Glen Court	1/4/2011	PM	ND(0.50)	ND(0.50)	ND(0.50)	ND(0.50)	ND(0.50)	ND(0.50)	ND(0.50)	ND(0.50)	ND(0.50)	ND(5.0)
M35P356L09	3604 Hampshire Glen Court	2/8/2011	PE	ND(0.50)	ND(0.50)	ND(0.50)	ND(0.50)	ND(0.50)	ND(0.50)	ND(0.50)	ND(0.50)	ND(0.50)	ND(5.0)
M35P356L09	3604 Hampshire Glen Court	2/8/2011	PI	ND(0.50)	ND(0.50)	ND(0.50)	ND(0.50)	ND(0.50)	ND(0.50)	ND(0.50)	ND(0.50)	ND(0.50)	ND(5.0)
M35P356L09	3604 Hampshire Glen Court	2/8/2011	PM	ND(0.50)	ND(0.50)	ND(0.50)	ND(0.50)	ND(0.50)	ND(0.50)	ND(0.50)	ND(0.50)	ND(0.50)	ND(5.0)
M35P356L09	3604 Hampshire Glen Court	3/8/2011	PE	ND(0.50)	ND(0.50)	ND(0.50)	ND(0.50)	ND(0.50)	ND(0.50)	ND(0.50)	ND(0.50)	ND(0.50)	ND(5.0)
M35P356L09	3604 Hampshire Glen Court	3/8/2011	PI	ND(0.50)	ND(0.50)	ND(0.50)	ND(0.50)	ND(0.50)	ND(0.50)	ND(0.50)	ND(0.50)	ND(0.50)	ND(5.0)
M35P356L09	3604 Hampshire Glen Court	3/8/2011	PM	ND(0.50)	ND(0.50)	ND(0.50)	ND(0.50)	ND(0.50)	ND(0.50)	ND(0.50)	ND(0.50)	ND(0.50)	ND(5.0)
M35P356L09	3604 Hampshire Glen Court	4/5/2011	PE	ND(0.50)	ND(0.50)	ND(0.50)	ND(0.50)	ND(0.50)	ND(0.50)	ND(0.50)	ND(0.50)	ND(0.50)	ND(5.0)
M35P356L09	3604 Hampshire Glen Court	4/5/2011	PI	ND(0.50)	ND(0.50)	ND(0.50)	ND(0.50)	ND(0.50)	ND(0.50)	ND(0.50)	ND(0.50)	ND(0.50)	ND(5.0)
M35P356L09	3604 Hampshire Glen Court	4/5/2011	PM	ND(0.50)	ND(0.50)	ND(0.50)	ND(0.50)	ND(0.50)	ND(0.50)	ND(0.50)	ND(0.50)	ND(0.50)	ND(5.0)

Table 1 - Historical Private Supply Well Analytical Table

Inactive Exxon Facility #28077
14258 Jarrettsville Pike
Phoenix, Maryland

Map/Parcel/Lot	Address	Sample Date	POET Sample Point	MTBE (µg/L)	Benzene (µg/L)	Toluene (µg/L)	Ethyl-benzene (µg/L)	Total Xylenes (µg/L)	Naph-thalene (µg/L)	DIPE (µg/L)	ETBE (µg/L)	TAME (µg/L)	TBA (µg/L)
M35P356L09	3604 Hampshire Glen Court	5/3/2011	PE	ND(0.50)	ND(0.50)	ND(0.50)	ND(0.50)	ND(0.50)	ND(0.50)	ND(0.50)	ND(0.50)	ND(0.50)	ND(5.0)
M35P356L09	3604 Hampshire Glen Court	5/3/2011	PI	ND(0.50)	ND(0.50)	ND(0.50)	ND(0.50)	ND(0.50)	ND(0.50)	ND(0.50)	ND(0.50)	ND(0.50)	ND(5.0)
M35P356L09	3604 Hampshire Glen Court	5/3/2011	PM	ND(0.50)	ND(0.50)	ND(0.50)	ND(0.50)	ND(0.50)	ND(0.50)	ND(0.50)	ND(0.50)	ND(0.50)	ND(5.0)
M35P356L09	3604 Hampshire Glen Court	6/7/2011	PE	ND(0.50)	ND(0.50)	ND(0.50)	ND(0.50)	ND(0.50)	ND(0.50)	ND(0.50)	ND(0.50)	ND(0.50)	ND(5.0)
M35P356L09	3604 Hampshire Glen Court	6/7/2011	PI	0.20 J	ND(0.50)	ND(0.50)	ND(0.50)	ND(0.50)	ND(0.50)	ND(0.50)	ND(0.50)	ND(0.50)	ND(5.0)
M35P356L09	3604 Hampshire Glen Court	6/7/2011	PM	ND(0.50)	ND(0.50)	ND(0.50)	ND(0.50)	ND(0.50)	ND(0.50)	ND(0.50)	ND(0.50)	ND(0.50)	ND(5.0)
M35P356L09	3604 Hampshire Glen Court	7/12/2011	PE	ND(0.50)	ND(0.50)	ND(0.50)	ND(0.50)	ND(0.50)	ND(0.50)	ND(0.50)	ND(0.50)	ND(0.50)	ND(5.0)
M35P356L09	3604 Hampshire Glen Court	7/12/2011	PI	0.21 J	ND(0.50)	ND(0.50)	ND(0.50)	ND(0.50)	ND(0.50)	ND(0.50)	ND(0.50)	ND(0.50)	ND(5.0)
M35P356L09	3604 Hampshire Glen Court	7/12/2011	PM	ND(0.50)	ND(0.50)	ND(0.50)	ND(0.50)	ND(0.50)	ND(0.50)	ND(0.50)	ND(0.50)	ND(0.50)	ND(5.0)
M35P356L09	3604 Hampshire Glen Court	8/2/2011	PE	ND(0.50)	ND(0.50)	ND(0.50)	ND(0.50)	ND(0.50)	ND(0.50)	ND(0.50)	ND(0.50)	ND(0.50)	ND(5.0)
M35P356L09	3604 Hampshire Glen Court	8/2/2011	PI	0.12 J	ND(0.50)	ND(0.50)	ND(0.50)	ND(0.50)	ND(0.50)	ND(0.50)	ND(0.50)	ND(0.50)	ND(5.0)
M35P356L09	3604 Hampshire Glen Court	8/2/2011	PM	ND(0.50)	ND(0.50)	ND(0.50)	ND(0.50)	ND(0.50)	ND(0.50)	ND(0.50)	ND(0.50)	ND(0.50)	ND(5.0)
M35P356L09	3604 Hampshire Glen Court	8/12/2011	PE	ND(0.50)	ND(0.50)	ND(0.50)	ND(0.50)	ND(0.50)	ND(0.50)	ND(0.50)	ND(0.50)	ND(0.50)	ND(5.0)
M35P356L09	3604 Hampshire Glen Court	8/12/2011	PI	0.13 J	ND(0.50)	ND(0.50)	ND(0.50)	ND(0.50)	ND(0.50)	ND(0.50)	ND(0.50)	ND(0.50)	ND(5.0)
M35P356L09	3604 Hampshire Glen Court	8/12/2011	PM	ND(0.50)	ND(0.50)	ND(0.50)	ND(0.50)	ND(0.50)	ND(0.50)	ND(0.50)	ND(0.50)	ND(0.50)	ND(5.0)
M35P356L09	3604 Hampshire Glen Court	9/13/2011	PE	ND(0.50)	ND(0.50)	ND(0.50)	ND(0.50)	ND(0.50)	ND(0.50)	ND(0.50)	ND(0.50)	ND(0.50)	ND(5.0)
M35P356L09	3604 Hampshire Glen Court	9/13/2011	PI	ND(0.50)	ND(0.50)	ND(0.50)	ND(0.50)	ND(0.50)	ND(0.50)	ND(0.50)	ND(0.50)	ND(0.50)	ND(5.0)
M35P356L09	3604 Hampshire Glen Court	9/13/2011	PM	ND(0.50)	ND(0.50)	ND(0.50)	ND(0.50)	ND(0.50)	ND(0.50)	ND(0.50)	ND(0.50)	ND(0.50)	ND(5.0)
M35P356L09	3604 Hampshire Glen Court	10/4/2011	PE	ND(0.50)	ND(0.50)	ND(0.50)	ND(0.50)	ND(0.50)	ND(0.50)	ND(0.50)	ND(0.50)	ND(0.50)	ND(5.0)
M35P356L09	3604 Hampshire Glen Court	10/4/2011	PI	ND(0.50)	ND(0.50)	ND(0.50)	ND(0.50)	ND(0.50)	ND(0.50)	ND(0.50)	ND(0.50)	ND(0.50)	ND(5.0)
M35P356L09	3604 Hampshire Glen Court	10/4/2011	PM	ND(0.50)	ND(0.50)	ND(0.50)	ND(0.50)	ND(0.50)	ND(0.50)	ND(0.50)	ND(0.50)	ND(0.50)	ND(5.0)
M35P356L09	3604 Hampshire Glen Court	11/8/2011	PE	ND(0.50)	ND(0.50)	ND(0.50)	ND(0.50)	ND(0.50)	ND(0.50)	ND(0.50)	ND(0.50)	ND(0.50)	ND(5.0)
M35P356L09	3604 Hampshire Glen Court	11/8/2011	PI	0.11 J	ND(0.50)	ND(0.50)	ND(0.50)	ND(0.50)	ND(0.50)	ND(0.50)	ND(0.50)	ND(0.50)	ND(5.0)
M35P356L09	3604 Hampshire Glen Court	11/8/2011	PM	ND(0.50)	ND(0.50)	ND(0.50)	ND(0.50)	ND(0.50)	ND(0.50)	ND(0.50)	ND(0.50)	ND(0.50)	ND(5.0)
M35P356L09	3604 Hampshire Glen Court	12/6/2011	PE	ND(0.50)	ND(0.50)	ND(0.50)	ND(0.50)	ND(0.50)	ND(0.50)	ND(0.50)	ND(0.50)	ND(0.50)	ND(5.0)
M35P356L09	3604 Hampshire Glen Court	12/6/2011	PI	0.095 J	ND(0.50)	ND(0.50)	ND(0.50)	ND(0.50)	ND(0.50)	ND(0.50)	ND(0.50)	ND(0.50)	ND(5.0)
M35P356L09	3604 Hampshire Glen Court	12/6/2011	PM	ND(0.50)	ND(0.50)	ND(0.50)	ND(0.50)	ND(0.50)	ND(0.50)	ND(0.50)	ND(0.50)	ND(0.50)	ND(5.0)
M35P356L09	3604 Hampshire Glen Court	2/6/2012	PE	ND(0.50)	ND(0.50)	ND(0.50)	ND(0.50)	ND(0.50)	ND(0.50)	ND(0.50)	ND(0.50)	ND(0.50)	ND(5.0)
M35P356L09	3604 Hampshire Glen Court	2/6/2012	PI	0.16 J	ND(0.50)	ND(0.50)	ND(0.50)	ND(0.50)	ND(0.50)	ND(0.50)	ND(0.50)	ND(0.50)	ND(5.0)
M35P356L09	3604 Hampshire Glen Court	2/6/2012	PM	ND(0.50)	ND(0.50)	ND(0.50)	ND(0.50)	ND(0.50)	ND(0.50)	ND(0.50)	ND(0.50)	ND(0.50)	ND(5.0)

Table 1 - Historical Private Supply Well Analytical Table

Inactive Exxon Facility #28077
14258 Jarrettsville Pike
Phoenix, Maryland

Map/Parcel/Lot	Address	Sample Date	POET Sample Point	MTBE (µg/L)	Benzene (µg/L)	Toluene (µg/L)	Ethyl-benzene (µg/L)	Total Xylenes (µg/L)	Naph-thalene (µg/L)	DIPE (µg/L)	ETBE (µg/L)	TAME (µg/L)	TBA (µg/L)
M35P356L09	3604 Hampshire Glen Court	3/6/2012	PE	ND(0.50)	ND(0.50)	ND(0.50)	ND(0.50)	ND(0.50)	ND(0.50)	ND(0.50)	ND(0.50)	ND(0.50)	ND(5.0)
M35P356L09	3604 Hampshire Glen Court	3/6/2012	PI	0.12 J	ND(0.50)	ND(0.50)	ND(0.50)	ND(0.50)	ND(0.50)	ND(0.50)	ND(0.50)	ND(0.50)	ND(5.0)
M35P356L09	3604 Hampshire Glen Court	3/6/2012	PM	ND(0.50)	ND(0.50)	ND(0.50)	ND(0.50)	ND(0.50)	ND(0.50)	ND(0.50)	ND(0.50)	ND(0.50)	ND(5.0)
M35P356L09	3604 Hampshire Glen Court	4/3/2012	PE	ND(0.50)	ND(0.50)	ND(0.50)	ND(0.50)	ND(0.50)	ND(0.50)	ND(0.50)	ND(0.50)	ND(0.50)	ND(5.0)
M35P356L09	3604 Hampshire Glen Court	4/3/2012	PI	0.077 J	ND(0.50)	ND(0.50)	ND(0.50)	ND(0.50)	ND(0.50)	ND(0.50)	ND(0.50)	ND(0.50)	ND(5.0)
M35P356L09	3604 Hampshire Glen Court	4/3/2012	PM	ND(0.50)	ND(0.50)	ND(0.50)	ND(0.50)	ND(0.50)	ND(0.50)	ND(0.50)	ND(0.50)	ND(0.50)	ND(5.0)
M35P356L09	3604 Hampshire Glen Court	5/7/2012	PE	ND(0.50)	ND(0.50)	ND(0.50)	ND(0.50)	ND(0.50)	ND(0.50)	ND(0.50)	ND(0.50)	ND(0.50)	ND(5.0)
M35P356L09	3604 Hampshire Glen Court	5/7/2012	PI	ND(0.50)	ND(0.50)	4.2	ND(0.50)	ND(0.50)	ND(0.50)	ND(0.50)	ND(0.50)	ND(0.50)	ND(5.0)
M35P356L09	3604 Hampshire Glen Court	5/7/2012	PM	ND(0.50)	ND(0.50)	ND(0.50)	ND(0.50)	ND(0.50)	ND(0.50)	ND(0.50)	ND(0.50)	ND(0.50)	ND(5.0)
M35P356L09	3604 Hampshire Glen Court	6/5/2012	PE	ND(0.50)	ND(0.50)	ND(0.50)	ND(0.50)	ND(0.50)	ND(0.50)	ND(0.50)	ND(0.50)	ND(0.50)	ND(5.0)
M35P356L09	3604 Hampshire Glen Court	6/5/2012	PI	0.086 J	ND(0.50)	0.089 J	ND(0.50)	ND(0.50)	ND(0.50)	ND(0.50)	ND(0.50)	ND(0.50)	ND(5.0)
M35P356L09	3604 Hampshire Glen Court	6/5/2012	PM	ND(0.50)	ND(0.50)	ND(0.50)	ND(0.50)	ND(0.50)	ND(0.50)	ND(0.50)	ND(0.50)	ND(0.50)	ND(5.0)
M35P356L09	3604 Hampshire Glen Court	7/3/2012	PE	ND(0.50)	ND(0.50)	ND(0.50)	ND(0.50)	ND(0.50)	ND(0.50)	ND(0.50)	ND(0.50)	ND(0.50)	ND(5.0)
M35P356L09	3604 Hampshire Glen Court	7/3/2012	PI	0.083 J	ND(0.50)	ND(0.50)	ND(0.50)	ND(0.50)	ND(0.50)	ND(0.50)	ND(0.50)	ND(0.50)	ND(5.0)
M35P356L09	3604 Hampshire Glen Court	7/3/2012	PM	ND(0.50)	ND(0.50)	ND(0.50)	ND(0.50)	ND(0.50)	ND(0.50)	ND(0.50)	ND(0.50)	ND(0.50)	ND(5.0)
M35P356L09	3604 Hampshire Glen Court	8/7/2012	PE	ND(0.50)	ND(0.50)	ND(0.50)	ND(0.50)	ND(0.50)	ND(0.50)	ND(0.50)	ND(0.50)	ND(0.50)	ND(5.0)
M35P356L09	3604 Hampshire Glen Court	8/7/2012	PI	ND(0.50)	ND(0.50)	ND(0.50)	ND(0.50)	ND(0.50)	ND(0.50)	ND(0.50)	ND(0.50)	ND(0.50)	ND(5.0)
M35P356L09	3604 Hampshire Glen Court	8/7/2012	PM	ND(0.50)	ND(0.50)	ND(0.50)	ND(0.50)	ND(0.50)	ND(0.50)	ND(0.50)	ND(0.50)	ND(0.50)	ND(5.0)
M35P356L09	3604 Hampshire Glen Court	9/11/2012	PE	ND(0.50)	ND(0.50)	ND(0.50)	ND(0.50)	ND(0.50)	ND(0.50)	ND(0.50)	ND(0.50)	ND(0.50)	ND(5.0)
M35P356L09	3604 Hampshire Glen Court	9/11/2012	PI	ND(0.50)	ND(0.50)	ND(0.50)	ND(0.50)	ND(0.50)	ND(0.50)	ND(0.50)	ND(0.50)	ND(0.50)	ND(5.0)
M35P356L09	3604 Hampshire Glen Court	9/11/2012	PM	ND(0.50)	ND(0.50)	ND(0.50)	ND(0.50)	ND(0.50)	ND(0.50)	ND(0.50)	ND(0.50)	ND(0.50)	ND(5.0)
M35P356L09	3604 Hampshire Glen Court	10/2/2012	PE	ND(0.50)	ND(0.50)	ND(0.50)	ND(0.50)	ND(0.50)	ND(0.50)	ND(0.50)	ND(0.50)	ND(0.50)	ND(5.0)
M35P356L09	3604 Hampshire Glen Court	10/2/2012	PI	ND(0.50)	ND(0.50)	ND(0.50)	ND(0.50)	ND(0.50)	ND(0.50)	ND(0.50)	ND(0.50)	ND(0.50)	ND(5.0)
M35P356L09	3604 Hampshire Glen Court	10/2/2012	PM	ND(0.50)	ND(0.50)	ND(0.50)	ND(0.50)	ND(0.50)	ND(0.50)	ND(0.50)	ND(0.50)	ND(0.50)	ND(5.0)
M35P356L09	3604 Hampshire Glen Court	11/6/2012	PE	ND(0.50)	ND(0.50)	ND(0.50)	ND(0.50)	ND(0.50)	ND(0.50)	ND(0.50)	ND(0.50)	ND(0.50)	ND(5.0)
M35P356L09	3604 Hampshire Glen Court	11/6/2012	PI	ND(0.50)	ND(0.50)	ND(0.50)	ND(0.50)	ND(0.50)	ND(0.50)	ND(0.50)	ND(0.50)	ND(0.50)	ND(5.0)
M35P356L09	3604 Hampshire Glen Court	11/6/2012	PM	ND(0.50)	ND(0.50)	ND(0.50)	ND(0.50)	ND(0.50)	ND(0.50)	ND(0.50)	ND(0.50)	ND(0.50)	ND(5.0)
M35P356L09	3604 Hampshire Glen Court	12/10/2012	PE	ND(0.50)	ND(0.50)	ND(0.50)	ND(0.50)	ND(0.50)	ND(0.50)	ND(0.50)	ND(0.50)	ND(0.50)	ND(5.0)
M35P356L09	3604 Hampshire Glen Court	12/10/2012	PI	ND(0.50)	ND(0.50)	ND(0.50)	ND(0.50)	ND(0.50)	ND(0.50)	ND(0.50)	ND(0.50)	ND(0.50)	ND(5.0)
M35P356L09	3604 Hampshire Glen Court	12/10/2012	PM	ND(0.50)	ND(0.50)	ND(0.50)	ND(0.50)	ND(0.50)	ND(0.50)	ND(0.50)	ND(0.50)	ND(0.50)	ND(5.0)

Table 1 - Historical Private Supply Well Analytical Table

Inactive Exxon Facility #28077
14258 Jarrettsville Pike
Phoenix, Maryland

Map/Parcel/Lot	Address	Sample Date	POET Sample Point	MTBE (µg/L)	Benzene (µg/L)	Toluene (µg/L)	Ethyl-benzene (µg/L)	Total Xylenes (µg/L)	Naph-thalene (µg/L)	DIPE (µg/L)	ETBE (µg/L)	TAME (µg/L)	TBA (µg/L)
M35P356L09	3604 Hampshire Glen Court	1/8/2013	PE	ND(0.50)	ND(0.50)	ND(0.50)	ND(0.50)	ND(0.50)	ND(0.50)	ND(0.50)	ND(0.50)	ND(0.50)	ND(5.0)
M35P356L09	3604 Hampshire Glen Court	1/8/2013	PI	ND(0.50)	ND(0.50)	ND(0.50)	ND(0.50)	ND(0.50)	ND(0.50)	ND(0.50)	ND(0.50)	ND(0.50)	ND(5.0)
M35P356L09	3604 Hampshire Glen Court	1/8/2013	PM	ND(0.50)	ND(0.50)	ND(0.50)	ND(0.50)	ND(0.50)	ND(0.50)	ND(0.50)	ND(0.50)	ND(0.50)	ND(5.0)
M35P356L09	3604 Hampshire Glen Court	2/5/2013	PE	ND(0.50)	ND(0.50)	ND(0.50)	ND(0.50)	ND(0.50)	ND(0.50)	ND(0.50)	ND(0.50)	ND(0.50)	ND(5.0)
M35P356L09	3604 Hampshire Glen Court	2/5/2013	PI	ND(0.50)	ND(0.50)	ND(0.50)	ND(0.50)	ND(0.50)	ND(0.50)	ND(0.50)	ND(0.50)	ND(0.50)	ND(5.0)
M35P356L09	3604 Hampshire Glen Court	2/5/2013	PM	ND(0.50)	ND(0.50)	ND(0.50)	ND(0.50)	ND(0.50)	ND(0.50)	ND(0.50)	ND(0.50)	ND(0.50)	ND(5.0)
M35P356L09	3604 Hampshire Glen Court	3/5/2013	PE	ND(0.50)	ND(0.50)	ND(0.50)	ND(0.50)	ND(0.50)	ND(0.50)	ND(0.50)	ND(0.50)	ND(0.50)	ND(5.0)
M35P356L09	3604 Hampshire Glen Court	3/5/2013	PI	ND(0.50)	ND(0.50)	ND(0.50)	ND(0.50)	ND(0.50)	ND(0.50)	ND(0.50)	ND(0.50)	ND(0.50)	ND(5.0)
M35P356L09	3604 Hampshire Glen Court	3/5/2013	PM	ND(0.50)	ND(0.50)	ND(0.50)	ND(0.50)	ND(0.50)	ND(0.50)	ND(0.50)	ND(0.50)	ND(0.50)	ND(5.0)
M35P356L09	3604 Hampshire Glen Court	4/2/2013	PE	ND(0.50)	ND(0.50)	ND(0.50)	ND(0.50)	ND(0.50)	ND(0.50)	ND(0.50)	ND(0.50)	ND(0.50)	ND(5.0)
M35P356L09	3604 Hampshire Glen Court	4/2/2013	PI	ND(0.50)	ND(0.50)	ND(0.50)	ND(0.50)	ND(0.50)	ND(0.50)	ND(0.50)	ND(0.50)	ND(0.50)	ND(5.0)
M35P356L09	3604 Hampshire Glen Court	4/2/2013	PM	ND(0.50)	ND(0.50)	ND(0.50)	ND(0.50)	ND(0.50)	ND(0.50)	ND(0.50)	ND(0.50)	ND(0.50)	ND(5.0)
M35P356L09	3604 Hampshire Glen Court	5/7/2013	PE	ND(0.50)	ND(0.50)	ND(0.50)	ND(0.50)	ND(0.50)	ND(0.50)	ND(0.50)	ND(0.50)	ND(0.50)	ND(5.0)
M35P356L09	3604 Hampshire Glen Court	5/7/2013	PI	0.17 J	ND(0.50)	ND(0.50)	ND(0.50)	ND(0.50)	ND(0.50)	ND(0.50)	ND(0.50)	ND(0.50)	ND(5.0)
M35P356L09	3604 Hampshire Glen Court	5/7/2013	PM	ND(0.50)	ND(0.50)	ND(0.50)	ND(0.50)	ND(0.50)	ND(0.50)	ND(0.50)	ND(0.50)	ND(0.50)	ND(5.0)
M35P356L09	3604 Hampshire Glen Court	6/4/2013	PE	ND(0.50)	ND(0.50)	ND(0.50)	ND(0.50)	ND(0.50)	ND(0.50)	ND(0.50)	ND(0.50)	ND(0.50)	ND(5.0)
M35P356L09	3604 Hampshire Glen Court	6/4/2013	PI	0.15 J	ND(0.50)	ND(0.50)	ND(0.50)	ND(0.50)	ND(0.50)	ND(0.50)	ND(0.50)	ND(0.50)	ND(5.0)
M35P356L09	3604 Hampshire Glen Court	6/4/2013	PM	ND(0.50)	ND(0.50)	ND(0.50)	ND(0.50)	ND(0.50)	ND(0.50)	ND(0.50)	ND(0.50)	ND(0.50)	ND(5.0)
M35P356L09	3604 Hampshire Glen Court	7/2/2013	PE	ND(0.50)	ND(0.50)	ND(0.50)	ND(0.50)	ND(0.50)	ND(0.50)	ND(0.50)	ND(0.50)	ND(0.50)	ND(5.0)
M35P356L09	3604 Hampshire Glen Court	7/2/2013	PI	0.071 J	ND(0.50)	ND(0.50)	ND(0.50)	ND(0.50)	ND(0.50)	ND(0.50)	ND(0.50)	ND(0.50)	ND(5.0)
M35P356L09	3604 Hampshire Glen Court	7/2/2013	PM	ND(0.50)	ND(0.50)	ND(0.50)	ND(0.50)	ND(0.50)	ND(0.50)	ND(0.50)	ND(0.50)	ND(0.50)	ND(5.0)
M35P356L09	3604 Hampshire Glen Court	8/6/2013	PE	ND(0.50)	ND(0.50)	ND(0.50)	ND(0.50)	ND(0.50)	ND(0.50)	ND(0.50)	ND(0.50)	ND(0.50)	ND(5.0)
M35P356L09	3604 Hampshire Glen Court	8/6/2013	PI	ND(0.50)	ND(0.50)	ND(0.50)	ND(0.50)	ND(0.50)	ND(0.50)	ND(0.50)	ND(0.50)	ND(0.50)	ND(5.0)
M35P356L09	3604 Hampshire Glen Court	8/6/2013	PM	ND(0.50)	ND(0.50)	ND(0.50)	ND(0.50)	ND(0.50)	ND(0.50)	ND(0.50)	ND(0.50)	ND(0.50)	ND(5.0)
M35P356L09	3604 Hampshire Glen Court	9/10/2013	PE	ND(0.50)	ND(0.50)	ND(0.50)	ND(0.50)	ND(0.50)	ND(0.50)	ND(0.50)	ND(0.50)	ND(0.50)	ND(5.0)
M35P356L09	3604 Hampshire Glen Court	9/10/2013	PI	ND(0.50)	ND(0.50)	ND(0.50)	ND(0.50)	ND(0.50)	ND(0.50)	ND(0.50)	ND(0.50)	ND(0.50)	ND(5.0)
M35P356L09	3604 Hampshire Glen Court	9/10/2013	PM	ND(0.50)	ND(0.50)	ND(0.50)	ND(0.50)	ND(0.50)	ND(0.50)	ND(0.50)	ND(0.50)	ND(0.50)	ND(5.0)
M35P356L09	3604 Hampshire Glen Court	10/8/2013	PE	ND(0.50)	ND(0.50)	ND(0.50)	ND(0.50)	ND(0.50)	ND(0.50)	ND(0.50)	ND(0.50)	ND(0.50)	ND(5.0)
M35P356L09	3604 Hampshire Glen Court	10/8/2013	PI	0.13 J	ND(0.50)	ND(0.50)	ND(0.50)	ND(0.50)	ND(0.50)	ND(0.50)	ND(0.50)	ND(0.50)	ND(5.0)
M35P356L09	3604 Hampshire Glen Court	10/8/2013	PM	ND(0.50)	ND(0.50)	ND(0.50)	ND(0.50)	ND(0.50)	ND(0.50)	ND(0.50)	ND(0.50)	ND(0.50)	ND(5.0)

Table 1 - Historical Private Supply Well Analytical Table

Inactive Exxon Facility #28077
14258 Jarrettsville Pike
Phoenix, Maryland

Map/Parcel/Lot	Address	Sample Date	POET Sample Point	MTBE (µg/L)	Benzene (µg/L)	Toluene (µg/L)	Ethyl-benzene (µg/L)	Total Xylenes (µg/L)	Naph-thalene (µg/L)	DIPE (µg/L)	ETBE (µg/L)	TAME (µg/L)	TBA (µg/L)
M35P356L09	3604 Hampshire Glen Court	11/5/2013	PE	ND(0.50)	ND(0.50)	ND(0.50)	ND(0.50)	ND(0.50)	ND(0.50)	ND(0.50)	ND(0.50)	ND(0.50)	ND(5.0)
M35P356L09	3604 Hampshire Glen Court	11/5/2013	PI	ND(0.50)	ND(0.50)	ND(0.50)	ND(0.50)	ND(0.50)	ND(0.50)	ND(0.50)	ND(0.50)	ND(0.50)	ND(5.0)
M35P356L09	3604 Hampshire Glen Court	11/5/2013	PM	ND(0.50)	ND(0.50)	ND(0.50)	ND(0.50)	ND(0.50)	ND(0.50)	ND(0.50)	ND(0.50)	ND(0.50)	ND(5.0)
M35P356L09	3604 Hampshire Glen Court	12/3/2013	PE	ND(0.50)	ND(0.50)	ND(0.50)	ND(0.50)	ND(0.50)	ND(0.50)	ND(0.50)	ND(0.50)	ND(0.50)	ND(5.0)
M35P356L09	3604 Hampshire Glen Court	12/3/2013	PI	ND(0.50)	ND(0.50)	ND(0.50)	ND(0.50)	ND(0.50)	ND(0.50)	ND(0.50)	ND(0.50)	ND(0.50)	ND(5.0)
M35P356L09	3604 Hampshire Glen Court	12/3/2013	PM	ND(0.50)	ND(0.50)	ND(0.50)	ND(0.50)	ND(0.50)	ND(0.50)	ND(0.50)	ND(0.50)	ND(0.50)	ND(5.0)
M35P356L09	3604 Hampshire Glen Court	1/7/2014	PE	ND(0.50)	ND(0.50)	ND(0.50)	ND(0.50)	ND(0.50)	ND(0.50)	ND(0.50)	ND(0.50)	ND(0.50)	ND(5.0)
M35P356L09	3604 Hampshire Glen Court	1/7/2014	PI	ND(0.50)	ND(0.50)	ND(0.50)	ND(0.50)	ND(0.50)	ND(0.50)	ND(0.50)	ND(0.50)	ND(0.50)	ND(5.0)
M35P356L09	3604 Hampshire Glen Court	1/7/2014	PM	ND(0.50)	ND(0.50)	ND(0.50)	ND(0.50)	ND(0.50)	ND(0.50)	ND(0.50)	ND(0.50)	ND(0.50)	ND(5.0)
M35P356L09	3604 Hampshire Glen Court	2/4/2014	PE	ND(0.50)	ND(0.50)	ND(0.50)	ND(0.50)	ND(0.50)	ND(0.50)	ND(0.50)	ND(0.50)	ND(0.50)	ND(5.0)
M35P356L09	3604 Hampshire Glen Court	2/4/2014	PI	ND(0.50)	ND(0.50)	ND(0.50)	ND(0.50)	ND(0.50)	ND(0.50)	ND(0.50)	ND(0.50)	ND(0.50)	ND(5.0)
M35P356L09	3604 Hampshire Glen Court	2/4/2014	PM	ND(0.50)	ND(0.50)	ND(0.50)	ND(0.50)	ND(0.50)	ND(0.50)	ND(0.50)	ND(0.50)	ND(0.50)	ND(5.0)
M35P356L09	3604 Hampshire Glen Court	3/4/2014	PE	ND(0.50)	ND(0.50)	ND(0.50)	ND(0.50)	ND(0.50)	ND(0.50)	ND(0.50)	ND(0.50)	ND(0.50)	ND(5.0)
M35P356L09	3604 Hampshire Glen Court	3/4/2014	PI	ND(0.50)	ND(0.50)	ND(0.50)	ND(0.50)	ND(0.50)	ND(0.50)	ND(0.50)	ND(0.50)	ND(0.50)	ND(5.0)
M35P356L09	3604 Hampshire Glen Court	3/4/2014	PM	ND(0.50)	ND(0.50)	ND(0.50)	ND(0.50)	ND(0.50)	ND(0.50)	ND(0.50)	ND(0.50)	ND(0.50)	ND(5.0)
M35P356L09	3604 Hampshire Glen Court	4/8/2014	PE	ND(0.50)	ND(0.50)	ND(0.50)	ND(0.50)	ND(0.50)	ND(0.50)	ND(0.50)	ND(0.50)	ND(0.50)	ND(5.0)
M35P356L09	3604 Hampshire Glen Court	4/8/2014	PI	ND(0.50)	ND(0.50)	ND(0.50)	ND(0.50)	ND(0.50)	ND(0.50)	ND(0.50)	ND(0.50)	ND(0.50)	ND(5.0)
M35P356L09	3604 Hampshire Glen Court	4/8/2014	PM	ND(0.50)	ND(0.50)	ND(0.50)	ND(0.50)	ND(0.50)	ND(0.50)	ND(0.50)	ND(0.50)	ND(0.50)	ND(5.0)
M35P356L09	3604 Hampshire Glen Court	5/6/2014	PE	ND(0.50)	ND(0.50)	ND(0.50)	ND(0.50)	ND(0.50)	ND(0.50)	ND(0.50)	ND(0.50)	ND(0.50)	ND(5.0)
M35P356L09	3604 Hampshire Glen Court	5/6/2014	PI	ND(0.50)	ND(0.50)	ND(0.50)	ND(0.50)	ND(0.50)	ND(0.50)	ND(0.50)	ND(0.50)	ND(0.50)	ND(5.0)
M35P356L09	3604 Hampshire Glen Court	5/6/2014	PM	ND(0.50)	ND(0.50)	ND(0.50)	ND(0.50)	ND(0.50)	ND(0.50)	ND(0.50)	ND(0.50)	ND(0.50)	ND(5.0)
M35P356L09	3604 Hampshire Glen Court	6/3/2014	PE	ND(0.50)	ND(0.50)	ND(0.50)	ND(0.50)	ND(0.50)	ND(0.50)	ND(0.50)	ND(0.50)	ND(0.50)	ND(5.0)
M35P356L09	3604 Hampshire Glen Court	6/3/2014	PI	1.9	ND(0.50)	ND(0.50)	ND(0.50)	ND(0.50)	ND(0.50)	ND(0.50)	ND(0.50)	0.13 J	ND(5.0)
M35P356L09	3604 Hampshire Glen Court	6/3/2014	PM	ND(0.50)	ND(0.50)	ND(0.50)	ND(0.50)	ND(0.50)	ND(0.50)	ND(0.50)	ND(0.50)	ND(0.50)	ND(5.0)
M35P356L09	3604 Hampshire Glen Court	7/8/2014	PE	ND(0.50)	ND(0.50)	ND(0.50)	ND(0.50)	ND(0.50)	ND(0.50)	ND(0.50)	ND(0.50)	ND(0.50)	ND(5.0)
M35P356L09	3604 Hampshire Glen Court	7/8/2014	PI	0.47 J	ND(0.50)	ND(0.50)	ND(0.50)	ND(0.50)	ND(0.50)	ND(0.50)	ND(0.50)	ND(0.50)	ND(5.0)
M35P356L09	3604 Hampshire Glen Court	7/8/2014	PM	ND(0.50)	ND(0.50)	ND(0.50)	ND(0.50)	ND(0.50)	ND(0.50)	ND(0.50)	ND(0.50)	ND(0.50)	ND(5.0)
M35P356L09	3604 Hampshire Glen Court	8/5/2014	PE	ND(0.50)	ND(0.50)	ND(0.50)	ND(0.50)	ND(0.50)	ND(0.50)	ND(0.50)	ND(0.50)	ND(0.50)	ND(5.0)
M35P356L09	3604 Hampshire Glen Court	8/5/2014	PI	0.15 J	ND(0.50)	ND(0.50)	ND(0.50)	ND(0.50)	ND(0.50)	ND(0.50)	ND(0.50)	ND(0.50)	ND(5.0)
M35P356L09	3604 Hampshire Glen Court	8/5/2014	PM	ND(0.50)	ND(0.50)	ND(0.50)	ND(0.50)	ND(0.50)	ND(0.50)	ND(0.50)	ND(0.50)	ND(0.50)	ND(5.0)

Table 1 - Historical Private Supply Well Analytical Table

Inactive Exxon Facility #28077
14258 Jarrettsville Pike
Phoenix, Maryland

Map/Parcel/Lot	Address	Sample Date	POET Sample Point	MTBE (µg/L)	Benzene (µg/L)	Toluene (µg/L)	Ethyl-benzene (µg/L)	Total Xylenes (µg/L)	Naph-thalene (µg/L)	DIPE (µg/L)	ETBE (µg/L)	TAME (µg/L)	TBA (µg/L)
M35P356L09	3604 Hampshire Glen Court	9/11/2014	PE	ND(0.50)	ND(0.50)	ND(0.50)	ND(0.50)	ND(0.50)	ND(0.50)	ND(0.50)	ND(0.50)	ND(0.50)	ND(5.0)
M35P356L09	3604 Hampshire Glen Court	9/11/2014	PI	ND(0.50)	ND(0.50)	ND(0.50)	ND(0.50)	ND(0.50)	ND(0.50)	ND(0.50)	ND(0.50)	ND(0.50)	ND(5.0)
M35P356L09	3604 Hampshire Glen Court	9/11/2014	PM	ND(0.50)	ND(0.50)	ND(0.50)	ND(0.50)	ND(0.50)	ND(0.50)	ND(0.50)	ND(0.50)	ND(0.50)	ND(5.0)
M35P356L09	3604 Hampshire Glen Court	10/7/2014	PE	ND(0.50)	ND(0.50)	ND(0.50)	ND(0.50)	ND(0.50)	ND(0.50)	ND(0.50)	ND(0.50)	ND(0.50)	ND(5.0)
M35P356L09	3604 Hampshire Glen Court	10/7/2014	PI	ND(0.50)	ND(0.50)	ND(0.50)	ND(0.50)	ND(0.50)	ND(0.50)	ND(0.50)	ND(0.50)	ND(0.50)	ND(5.0)
M35P356L09	3604 Hampshire Glen Court	10/7/2014	PM	ND(0.50)	ND(0.50)	ND(0.50)	ND(0.50)	ND(0.50)	ND(0.50)	ND(0.50)	ND(0.50)	ND(0.50)	ND(5.0)
M35P356L09	3604 Hampshire Glen Court	11/4/2014	PE	ND(0.50)	ND(0.50)	ND(0.50)	ND(0.50)	ND(0.50)	ND(0.50)	ND(0.50)	ND(0.50)	ND(0.50)	ND(5.0)
M35P356L09	3604 Hampshire Glen Court	11/4/2014	PI	ND(0.50)	ND(0.50)	ND(0.50)	ND(0.50)	ND(0.50)	ND(0.50)	ND(0.50)	ND(0.50)	ND(0.50)	ND(5.0)
M35P356L09	3604 Hampshire Glen Court	11/4/2014	PM	ND(0.50)	ND(0.50)	ND(0.50)	ND(0.50)	ND(0.50)	ND(0.50)	ND(0.50)	ND(0.50)	ND(0.50)	ND(5.0)
M35P356L09	3604 Hampshire Glen Court	12/2/2014	PE	ND(0.50)	ND(0.50)	ND(0.50)	ND(0.50)	ND(0.50)	ND(0.50)	ND(0.50)	ND(0.50)	ND(0.50)	ND(5.0)
M35P356L09	3604 Hampshire Glen Court	12/2/2014	PI	ND(0.50)	ND(0.50)	ND(0.50)	ND(0.50)	ND(0.50)	ND(0.50)	ND(0.50)	ND(0.50)	ND(0.50)	ND(5.0)
M35P356L09	3604 Hampshire Glen Court	12/2/2014	PM	ND(0.50)	ND(0.50)	ND(0.50)	ND(0.50)	ND(0.50)	ND(0.50)	ND(0.50)	ND(0.50)	ND(0.50)	ND(5.0)
M35P356L09	3604 Hampshire Glen Court	1/8/2015	PE	ND(0.5)	ND(0.5)	ND(0.5)	ND(0.5)	ND(0.5)	ND(0.50)	ND(0.50)	ND(0.50)	ND(0.50)	ND(25.0)
M35P356L09	3604 Hampshire Glen Court	1/8/2015	PI	ND(0.5)	ND(0.5)	ND(0.5)	ND(0.5)	ND(0.5)	ND(0.50)	ND(0.50)	ND(0.50)	ND(0.50)	ND(25.0)
M35P356L09	3604 Hampshire Glen Court	1/8/2015	PM	0.1 J	ND(0.5)	ND(0.5)	ND(0.5)	ND(0.5)	ND(0.50)	ND(0.50)	ND(0.50)	ND(0.50)	ND(25.0)
M35P356L09	3604 Hampshire Glen Court	2/3/2015	PE	ND(0.5)	ND(0.5)	ND(0.5)	ND(0.5)	ND(0.5)	ND(0.5)	ND(0.5)	ND(0.5)	ND(0.5)	ND(25)
M35P356L09	3604 Hampshire Glen Court	2/3/2015	PI	ND(0.5)	ND(0.5)	ND(0.5)	ND(0.5)	ND(0.5)	ND(0.5)	ND(0.5)	ND(0.5)	ND(0.5)	ND(25)
M35P356L09	3604 Hampshire Glen Court	2/3/2015	PM	ND(0.5)	ND(0.5)	ND(0.5)	ND(0.5)	ND(0.5)	ND(0.5)	ND(0.5)	ND(0.5)	ND(0.5)	ND(25)
M35P356L09	3604 Hampshire Glen Court	3/3/2015	PE	ND(0.5)	ND(0.5)	ND(0.5)	ND(0.5)	ND(0.5)	ND(0.5)	ND(0.5)	ND(0.5)	ND(0.5)	ND(25)
M35P356L09	3604 Hampshire Glen Court	3/3/2015	PI	ND(0.5)	ND(0.5)	ND(0.5)	ND(0.5)	ND(0.5)	ND(0.5)	ND(0.5)	ND(0.5)	ND(0.5)	ND(25)
M35P356L09	3604 Hampshire Glen Court	3/3/2015	PM	ND(0.5)	ND(0.5)	ND(0.5)	ND(0.5)	ND(0.5)	ND(0.5)	ND(0.5)	ND(0.5)	ND(0.5)	ND(25)
M35P356L09	3604 Hampshire Glen Court	4/7/2015	PE	ND(0.5)	ND(0.5)	ND(0.5)	ND(0.5)	ND(0.5)	ND(0.5)	ND(0.5)	ND(0.5)	ND(0.5)	ND(25)
M35P356L09	3604 Hampshire Glen Court	4/7/2015	PI	ND(0.5)	ND(0.5)	ND(0.5)	ND(0.5)	ND(0.5)	ND(0.5)	ND(0.5)	ND(0.5)	ND(0.5)	ND(25)
M35P356L09	3604 Hampshire Glen Court	4/7/2015	PM	ND(0.5)	ND(0.5)	ND(0.5)	ND(0.5)	ND(0.5)	ND(0.5)	ND(0.5)	ND(0.5)	ND(0.5)	ND(25)
M35P356L09	3604 Hampshire Glen Court	5/5/2015	PE	ND(0.5)	ND(0.5)	ND(0.5)	ND(0.5)	ND(0.5)	ND(0.5)	ND(0.5)	ND(0.5)	ND(0.5)	ND(25)
M35P356L09	3604 Hampshire Glen Court	5/5/2015	PI	ND(0.5)	ND(0.5)	ND(0.5)	ND(0.5)	ND(0.5)	ND(0.5)	ND(0.5)	ND(0.5)	ND(0.5)	ND(25)
M35P356L09	3604 Hampshire Glen Court	5/5/2015	PM	ND(0.5)	ND(0.5)	ND(0.5)	ND(0.5)	ND(0.5)	ND(0.5)	ND(0.5)	ND(0.5)	ND(0.5)	ND(25)
M35P356L09	3604 Hampshire Glen Court	6/2/2015	PE	ND(0.5)	ND(0.5)	ND(0.5)	ND(0.5)	ND(0.5)	ND(0.5)	ND(0.5)	ND(0.5)	ND(0.5)	ND(25)
M35P356L09	3604 Hampshire Glen Court	6/2/2015	PI	ND(0.5)	ND(0.5)	ND(0.5)	ND(0.5)	ND(0.5)	ND(0.5)	ND(0.5)	ND(0.5)	ND(0.5)	ND(25)
M35P356L09	3604 Hampshire Glen Court	6/2/2015	PM	ND(0.5)	ND(0.5)	ND(0.5)	ND(0.5)	ND(0.5)	ND(0.5)	ND(0.5)	ND(0.5)	ND(0.5)	ND(25)

Table 1 - Historical Private Supply Well Analytical Table

Inactive Exxon Facility #28077
14258 Jarrettsville Pike
Phoenix, Maryland

Map/Parcel/Lot	Address	Sample Date	POET Sample Point	MTBE (µg/L)	Benzene (µg/L)	Toluene (µg/L)	Ethyl-benzene (µg/L)	Total Xylenes (µg/L)	Naph-thalene (µg/L)	DIPE (µg/L)	ETBE (µg/L)	TAME (µg/L)	TBA (µg/L)
M35P356L09	3604 Hampshire Glen Court	7/7/2015	PE	ND(0.5)	ND(0.5)	ND(0.5)	ND(0.5)	ND(0.5)	ND(0.5)	ND(0.5)	ND(0.5)	ND(0.5)	ND(25)
M35P356L09	3604 Hampshire Glen Court	7/7/2015	PI	ND(0.5)	ND(0.5)	0.1 J	ND(0.5)	ND(0.5)	ND(0.5)	ND(0.5)	ND(0.5)	ND(0.5)	ND(25)
M35P356L09	3604 Hampshire Glen Court	7/7/2015	PM	ND(0.5)	ND(0.5)	ND(0.5)	ND(0.5)	ND(0.5)	ND(0.5)	ND(0.5)	ND(0.5)	ND(0.5)	ND(25)
M35P356L09	3604 Hampshire Glen Court	8/4/2015	PE	ND(0.5)	ND(0.5)	0.1 J	ND(0.5)	ND(0.5)	ND(0.5)	ND(0.5)	ND(0.5)	ND(0.5)	ND(25)
M35P356L09	3604 Hampshire Glen Court	8/4/2015	PI	ND(0.5)	ND(0.5)	ND(0.5)	ND(0.5)	ND(0.5)	ND(0.5)	ND(0.5)	ND(0.5)	ND(0.5)	ND(25)
M35P356L09	3604 Hampshire Glen Court	8/4/2015	PM	ND(0.5)	ND(0.5)	ND(0.5)	ND(0.5)	ND(0.5)	ND(0.5)	ND(0.5)	ND(0.5)	ND(0.5)	ND(25)
M35P356L09	3604 Hampshire Glen Court	9/15/2015	PE	ND(0.5)	ND(0.5)	ND(0.5)	ND(0.5)	ND(0.5)	ND(0.5)	ND(0.5)	ND(0.5)	ND(0.5)	ND(25)
M35P356L09	3604 Hampshire Glen Court	9/15/2015	PI	ND(0.5)	ND(0.5)	ND(0.5)	ND(0.5)	ND(0.5)	ND(0.5)	ND(0.5)	ND(0.5)	ND(0.5)	ND(25)
M35P356L09	3604 Hampshire Glen Court	9/15/2015	PM	ND(0.5)	ND(0.5)	ND(0.5)	ND(0.5)	ND(0.5)	ND(0.5)	ND(0.5)	ND(0.5)	ND(0.5)	ND(25)
M35P356L09	3604 Hampshire Glen Court	10/6/2015	PE	ND(0.5)	ND(0.5)	ND(0.5)	ND(0.5)	ND(0.5)	ND(0.5)	ND(0.5)	ND(0.5)	ND(0.5)	ND(25)
M35P356L09	3604 Hampshire Glen Court	10/6/2015	PI	ND(0.5)	ND(0.5)	ND(0.5)	ND(0.5)	ND(0.5)	ND(0.5)	ND(0.5)	ND(0.5)	ND(0.5)	ND(25)
M35P356L09	3604 Hampshire Glen Court	10/6/2015	PM	ND(0.5)	ND(0.5)	ND(0.5)	ND(0.5)	ND(0.5)	ND(0.5)	ND(0.5)	ND(0.5)	ND(0.5)	ND(25)
M35P356L09	3604 Hampshire Glen Court	11/3/2015	PE	ND(0.5)	ND(0.5)	ND(0.5)	ND(0.5)	ND(0.5)	ND(0.5)	ND(0.5)	ND(0.5)	ND(0.5)	ND(25)
M35P356L09	3604 Hampshire Glen Court	11/3/2015	PI	ND(0.5)	ND(0.5)	ND(0.5)	ND(0.5)	ND(0.5)	ND(0.5)	ND(0.5)	ND(0.5)	ND(0.5)	ND(25)
M35P356L09	3604 Hampshire Glen Court	11/3/2015	PM	ND(0.5)	ND(0.5)	ND(0.5)	ND(0.5)	ND(0.5)	ND(0.5)	ND(0.5)	ND(0.5)	ND(0.5)	ND(25)
M35P356L09	3604 Hampshire Glen Court	12/8/2015	PE	ND(0.5)	ND(0.5)	ND(0.5)	ND(0.5)	ND(0.5)	ND(0.5)	ND(0.5)	ND(0.5)	ND(0.5)	ND(25)
M35P356L09	3604 Hampshire Glen Court	12/8/2015	PI	ND(0.5)	ND(0.5)	ND(0.5)	ND(0.5)	ND(0.5)	ND(0.5)	ND(0.5)	ND(0.5)	ND(0.5)	ND(25)
M35P356L09	3604 Hampshire Glen Court	12/8/2015	PM	ND(0.5)	ND(0.5)	ND(0.5)	ND(0.5)	ND(0.5)	ND(0.5)	ND(0.5)	ND(0.5)	ND(0.5)	ND(25)
M35P356L18	3605 Hampshire Glen Court	3/15/2006		ND(0.50)	ND(0.50)	ND(0.50)	ND(0.50)	ND(0.50)	ND(0.50)	ND(0.50)	ND(0.50)	ND(0.50)	ND(5.0)
M35P356L18	3605 Hampshire Glen Court	4/17/2006		0.20 J	ND(0.50)	ND(0.50)	ND(0.50)	ND(0.50)	ND(0.50)	ND(0.50)	ND(0.50)	ND(0.50)	ND(5.0)
M35P356L18	3605 Hampshire Glen Court	5/30/2006		ND(0.50)	ND(0.50)	ND(0.50)	ND(0.50)	ND(0.50)	ND(0.50)	ND(0.50)	ND(0.50)	ND(0.50)	ND(5.0)
M35P356L18	3605 Hampshire Glen Court	8/15/2006		ND(0.50)	ND(0.50)	ND(0.50)	ND(0.50)	ND(0.50)	ND(0.50)	ND(0.50)	ND(0.50)	ND(0.50)	ND(5.0)
M35P356L18	3605 Hampshire Glen Court	1/22/2007		ND(0.50)	ND(0.50)	ND(0.50)	ND(0.50)	ND(0.50)	ND(0.50)	ND(0.50)	ND(0.50)	ND(0.50)	ND(5.0)
M35P356L18	3605 Hampshire Glen Court	4/9/2007		ND(0.50)	ND(0.50)	ND(0.50)	ND(0.50)	ND(0.50)	ND(0.50)	ND(0.50)	ND(0.50)	ND(0.50)	ND(5.0)
M35P356L18	3605 Hampshire Glen Court	7/16/2007		ND(0.50)	ND(0.50)	ND(0.50)	ND(0.50)	ND(0.50)	ND(0.50)	ND(0.50)	ND(0.50)	ND(0.50)	ND(5.0)
M35P356L18	3605 Hampshire Glen Court	10/24/2007		ND(0.50)	ND(0.50)	ND(0.50)	ND(0.50)	ND(0.50)	ND(0.50)	ND(0.50)	ND(0.50)	ND(0.50)	ND(5.0)
M35P356L18	3605 Hampshire Glen Court	1/14/2008		ND(0.50)	ND(0.50)	ND(0.50)	ND(0.50)	ND(0.50)	ND(0.50)	ND(0.50)	ND(0.50)	ND(0.50)	ND(5.0)
M35P356L18	3605 Hampshire Glen Court	4/1/2008		ND(0.50)	ND(0.50)	ND(0.50)	ND(0.50)	ND(0.50)	ND(0.50)	ND(0.50)	ND(0.50)	ND(0.50)	ND(5.0)
M35P356L18	3605 Hampshire Glen Court	7/17/2008		ND(0.50)	ND(0.50)	ND(0.50)	ND(0.50)	ND(0.50)	ND(0.50)	ND(0.50)	ND(0.50)	ND(0.50)	ND(5.0)
M35P356L18	3605 Hampshire Glen Court	10/8/2008		ND(0.50)	ND(0.50)	ND(0.50)	ND(0.50)	ND(0.50)	ND(0.50)	ND(0.50)	ND(0.50)	ND(0.50)	ND(5.0)

Table 1 - Historical Private Supply Well Analytical Table

Inactive Exxon Facility #28077
14258 Jarrettsville Pike
Phoenix, Maryland

Map/Parcel/Lot	Address	Sample Date	POET Sample Point	MTBE (µg/L)	Benzene (µg/L)	Toluene (µg/L)	Ethyl-benzene (µg/L)	Total Xylenes (µg/L)	Naph-thalene (µg/L)	DIPE (µg/L)	ETBE (µg/L)	TAME (µg/L)	TBA (µg/L)
M35P356L18	3605 Hampshire Glen Court	1/13/2009		ND(0.50)	ND(0.50)	ND(0.50)	ND(0.50)	ND(0.50)	ND(0.50)	ND(0.50)	ND(0.50)	ND(0.50)	ND(5.0)
M35P356L18	3605 Hampshire Glen Court	4/1/2009		ND(0.50)	ND(0.50)	ND(0.50)	ND(0.50)	ND(0.50)	ND(0.50)	ND(0.50)	ND(0.50)	ND(0.50)	ND(5.0)
M35P356L18	3605 Hampshire Glen Court	7/13/2009		ND(0.50)	ND(0.50)	ND(0.50)	ND(0.50)	ND(0.50)	ND(0.50)	ND(0.50)	ND(0.50)	ND(0.50)	ND(5.0)
M35P356L18	3605 Hampshire Glen Court	10/7/2009		ND(0.50)	ND(0.50)	ND(0.50)	ND(0.50)	ND(0.50)	ND(0.50)	ND(0.50)	ND(0.50)	ND(0.50)	ND(5.0)
M35P356L18	3605 Hampshire Glen Court	1/18/2010		ND(0.50)	ND(0.50)	ND(0.50)	ND(0.50)	ND(0.50)	ND(0.50)	ND(0.50)	ND(0.50)	ND(0.50)	ND(5.0)
M35P356L18	3605 Hampshire Glen Court	4/12/2010		ND(0.50)	ND(0.50)	ND(0.50)	ND(0.50)	ND(0.50)	ND(0.50)	ND(0.50)	ND(0.50)	ND(0.50)	ND(5.0)
M35P356L18	3605 Hampshire Glen Court	7/19/2010		ND(0.50)	ND(0.50)	ND(0.50)	ND(0.50)	ND(0.50)	ND(0.50)	ND(0.50)	ND(0.50)	ND(0.50)	ND(5.0)
M35P356L18	3605 Hampshire Glen Court	10/18/2010		ND(0.50)	ND(0.50)	ND(0.50)	ND(0.50)	ND(0.50)	ND(0.50)	ND(0.50)	ND(0.50)	ND(0.50)	ND(5.0)
M35P356L18	3605 Hampshire Glen Court	1/18/2011		ND(0.50)	ND(0.50)	ND(0.50)	ND(0.50)	ND(0.50)	ND(0.50)	ND(0.50)	ND(0.50)	ND(0.50)	ND(5.0)
M35P356L18	3605 Hampshire Glen Court	4/14/2011		ND(0.50)	ND(0.50)	ND(0.50)	ND(0.50)	ND(0.50)	ND(0.50)	ND(0.50)	ND(0.50)	ND(0.50)	ND(5.0)
M35P356L18	3605 Hampshire Glen Court	7/12/2011		ND(0.50)	ND(0.50)	ND(0.50)	ND(0.50)	ND(0.50)	ND(0.50)	ND(0.50)	ND(0.50)	ND(0.50)	ND(5.0)
M35P356L18	3605 Hampshire Glen Court	10/17/2011		ND(0.50)	ND(0.50)	ND(0.50)	ND(0.50)	ND(0.50)	ND(0.50)	ND(0.50)	ND(0.50)	ND(0.50)	ND(5.0)
M35P356L18	3605 Hampshire Glen Court	1/16/2012		ND(0.50)	ND(0.50)	ND(0.50)	ND(0.50)	ND(0.50)	ND(0.50)	ND(0.50)	ND(0.50)	ND(0.50)	ND(5.0)
M35P356L18	3605 Hampshire Glen Court	4/9/2012		ND(0.50)	ND(0.50)	ND(0.50)	ND(0.50)	ND(0.50)	ND(0.50)	ND(0.50)	ND(0.50)	ND(0.50)	ND(5.0)
M35P356L18	3605 Hampshire Glen Court	7/9/2012		ND(0.50)	ND(0.50)	ND(0.50)	ND(0.50)	ND(0.50)	ND(0.50)	ND(0.50)	ND(0.50)	ND(0.50)	ND(5.0)
M35P356L18	3605 Hampshire Glen Court	10/10/2012		ND(0.50)	ND(0.50)	ND(0.50)	ND(0.50)	ND(0.50)	ND(0.50)	ND(0.50)	ND(0.50)	ND(0.50)	ND(5.0)
M35P356L18	3605 Hampshire Glen Court	4/11/2013		ND(0.50)	ND(0.50)	ND(0.50)	ND(0.50)	ND(0.50)	ND(0.50)	ND(0.50)	ND(0.50)	ND(0.50)	ND(5.0)
M35P356L18	3605 Hampshire Glen Court	7/16/2013		ND(0.50)	ND(0.50)	ND(0.50)	ND(0.50)	ND(0.50)	ND(0.50)	ND(0.50)	ND(0.50)	ND(0.50)	ND(5.0)
M35P356L18	3605 Hampshire Glen Court	10/15/2013		ND(0.50)	ND(0.50)	ND(0.50)	ND(0.50)	ND(0.50)	ND(0.50)	ND(0.50)	ND(0.50)	ND(0.50)	ND(5.0)
M35P356L18	3605 Hampshire Glen Court	1/22/2014		ND(0.50)	ND(0.50)	ND(0.50)	ND(0.50)	ND(0.50)	ND(0.50)	ND(0.50)	ND(0.50)	ND(0.50)	ND(5.0)
M35P356L18	3605 Hampshire Glen Court	4/14/2014		ND(0.50)	ND(0.50)	ND(0.50)	ND(0.50)	ND(0.50)	ND(0.50)	ND(0.50)	ND(0.50)	ND(0.50)	ND(5.0)
M35P356L18	3605 Hampshire Glen Court	7/18/2014		ND(0.50)	ND(0.50)	ND(0.50)	ND(0.50)	ND(0.50)	ND(0.50)	ND(0.50)	ND(0.50)	ND(0.50)	ND(5.0)
M35P356L18	3605 Hampshire Glen Court	10/8/2014		ND(0.50)	ND(0.50)	ND(0.50)	ND(0.50)	ND(0.50)	ND(0.50)	ND(0.50)	ND(0.50)	ND(0.50)	ND(5.0)
M35P356L18	3605 Hampshire Glen Court	1/12/2015		ND(0.5)	ND(0.5)	ND(0.5)	ND(0.5)	ND(0.5)	ND(0.50)	ND(0.50)	ND(0.50)	ND(0.50)	ND(25.0)
M35P356L18	3605 Hampshire Glen Court	4/14/2015		ND(0.5)	ND(0.5)	ND(0.5)	ND(0.5)	ND(0.5)	ND(0.5)	ND(0.5)	ND(0.5)	ND(0.5)	ND(25)
M35P356L18	3605 Hampshire Glen Court	7/15/2015		ND(0.5)	ND(0.5)	ND(0.5)	ND(0.5)	ND(0.5)	ND(0.5)	ND(0.5)	ND(0.5)	ND(0.5)	ND(25)
M35P356L18	3605 Hampshire Glen Court	10/28/2015		ND(0.5)	ND(0.5)	ND(0.5)	ND(0.5)	ND(0.5)	ND(0.5)	ND(0.5)	ND(0.5)	ND(0.5)	ND(25)
M35P356L11	3606 Hampshire Glen Court	3/16/2006		20.4	ND(0.50)	ND(0.50)	ND(0.50)	ND(0.50)	ND(0.50)	ND(0.50)	ND(0.50)	2.9	ND(5.0)
M35P356L11	3606 Hampshire Glen Court	3/20/2006		19.2	ND(0.50)	ND(0.50)	ND(0.50)	ND(0.50)	ND(0.50)	ND(0.50)	ND(0.50)	2.9	ND(5.0)
M35P356L11	3606 Hampshire Glen Court	3/27/2006	PE	ND(0.50)	ND(0.50)	ND(0.50)	ND(0.50)	ND(0.50)	ND(0.50)	ND(0.50)	ND(0.50)	ND(0.50)	ND(5.0)

Table 1 - Historical Private Supply Well Analytical Table

Inactive Exxon Facility #28077
14258 Jarrettsville Pike
Phoenix, Maryland

Map/Parcel/Lot	Address	Sample Date	POET Sample Point	MTBE (µg/L)	Benzene (µg/L)	Toluene (µg/L)	Ethyl-benzene (µg/L)	Total Xylenes (µg/L)	Naph-thalene (µg/L)	DIPE (µg/L)	ETBE (µg/L)	TAME (µg/L)	TBA (µg/L)
M35P356L11	3606 Hampshire Glen Court	3/27/2006	PI	16.5	ND(0.50)	ND(0.50)	ND(0.50)	ND(0.50)	ND(0.50)	ND(0.50)	ND(0.50)	2.0	ND(5.0)
M35P356L11	3606 Hampshire Glen Court	3/27/2006	PM	ND(0.50)	ND(0.50)	ND(0.50)	ND(0.50)	ND(0.50)	ND(0.50)	ND(0.50)	ND(0.50)	ND(0.50)	ND(5.0)
M35P356L11	3606 Hampshire Glen Court	4/4/2006	PE	ND(0.50)	ND(0.50)	ND(0.50)	ND(0.50)	ND(0.50)	ND(0.50)	ND(0.50)	ND(0.50)	ND(0.50)	ND(5.0)
M35P356L11	3606 Hampshire Glen Court	4/4/2006	PI	15.5	ND(0.50)	ND(0.50)	ND(0.50)	ND(0.50)	ND(0.50)	ND(0.50)	ND(0.50)	2.1	ND(5.0)
M35P356L11	3606 Hampshire Glen Court	4/4/2006	PM	ND(0.50)	ND(0.50)	ND(0.50)	ND(0.50)	ND(0.50)	ND(0.50)	ND(0.50)	ND(0.50)	ND(0.50)	ND(5.0)
M35P356L11	3606 Hampshire Glen Court	4/12/2006	PE	ND(0.50)	ND(0.50)	ND(0.50)	ND(0.50)	ND(0.50)	ND(0.50)	ND(0.50)	ND(0.50)	ND(0.50)	ND(5.0)
M35P356L11	3606 Hampshire Glen Court	4/12/2006	PI	18.2	ND(0.50)	ND(0.50)	ND(0.50)	ND(0.50)	ND(0.50)	ND(0.50)	ND(0.50)	2.6	ND(5.0)
M35P356L11	3606 Hampshire Glen Court	4/12/2006	PM	ND(0.50)	ND(0.50)	ND(0.50)	ND(0.50)	ND(0.50)	ND(0.50)	ND(0.50)	ND(0.50)	ND(0.50)	ND(5.0)
M35P356L11	3606 Hampshire Glen Court	4/19/2006	PE	ND(0.50)	ND(0.50)	ND(0.50)	ND(0.50)	ND(0.50)	ND(0.50)	ND(0.50)	ND(0.50)	ND(0.50)	ND(5.0)
M35P356L11	3606 Hampshire Glen Court	4/19/2006	PI	19.2	ND(0.50)	ND(0.50)	ND(0.50)	ND(0.50)	ND(0.50)	ND(0.50)	ND(0.50)	2.6	ND(5.0)
M35P356L11	3606 Hampshire Glen Court	4/19/2006	PM	ND(0.50)	ND(0.50)	ND(0.50)	ND(0.50)	ND(0.50)	ND(0.50)	ND(0.50)	ND(0.50)	ND(0.50)	ND(5.0)
M35P356L11	3606 Hampshire Glen Court	4/26/2006	PE	ND(0.50)	ND(0.50)	ND(0.50)	ND(0.50)	ND(0.50)	ND(0.50)	ND(0.50)	ND(0.50)	ND(0.50)	ND(5.0)
M35P356L11	3606 Hampshire Glen Court	4/26/2006	PI	16.8	ND(0.50)	ND(0.50)	ND(0.50)	ND(0.50)	ND(0.50)	ND(0.50)	ND(0.50)	2.2	ND(5.0)
M35P356L11	3606 Hampshire Glen Court	4/26/2006	PM	ND(0.50)	ND(0.50)	ND(0.50)	ND(0.50)	ND(0.50)	ND(0.50)	ND(0.50)	ND(0.50)	ND(0.50)	ND(5.0)
M35P356L11	3606 Hampshire Glen Court	5/2/2006	PE	ND(0.50)	ND(0.50)	ND(0.50)	ND(0.50)	ND(0.50)	ND(0.50)	ND(0.50)	ND(0.50)	ND(0.50)	ND(5.0)
M35P356L11	3606 Hampshire Glen Court	5/2/2006	PI	16.7	ND(0.50)	ND(0.50)	ND(0.50)	ND(0.50)	ND(0.50)	ND(0.50)	ND(0.50)	2.5	ND(5.0)
M35P356L11	3606 Hampshire Glen Court	5/2/2006	PM	ND(0.50)	ND(0.50)	ND(0.50)	ND(0.50)	ND(0.50)	ND(0.50)	ND(0.50)	ND(0.50)	ND(0.50)	ND(5.0)
M35P356L11	3606 Hampshire Glen Court	5/9/2006	PE	ND(0.50)	ND(0.50)	ND(0.50)	ND(0.50)	ND(0.50)	ND(0.50)	ND(0.50)	ND(0.50)	ND(0.50)	ND(5.0)
M35P356L11	3606 Hampshire Glen Court	5/9/2006	PI	15.4	ND(0.50)	ND(0.50)	ND(0.50)	ND(0.50)	ND(0.50)	ND(0.50)	ND(0.50)	2.2	ND(5.0)
M35P356L11	3606 Hampshire Glen Court	5/9/2006	PM	ND(0.50)	ND(0.50)	ND(0.50)	ND(0.50)	ND(0.50)	ND(0.50)	ND(0.50)	ND(0.50)	ND(0.50)	ND(5.0)
M35P356L11	3606 Hampshire Glen Court	5/16/2006	PE	ND(0.50)	ND(0.50)	ND(0.50)	ND(0.50)	ND(0.50)	ND(0.50)	ND(0.50)	ND(0.50)	ND(0.50)	ND(5.0)
M35P356L11	3606 Hampshire Glen Court	5/16/2006	PI	15	ND(0.50)	ND(0.50)	ND(0.50)	ND(0.50)	ND(0.50)	ND(0.50)	ND(0.50)	2.0	ND(5.0)
M35P356L11	3606 Hampshire Glen Court	5/16/2006	PM	ND(0.50)	ND(0.50)	ND(0.50)	ND(0.50)	ND(0.50)	ND(0.50)	ND(0.50)	ND(0.50)	ND(0.50)	ND(5.0)
M35P356L11	3606 Hampshire Glen Court	5/23/2006	PE	ND(0.50)	ND(0.50)	ND(0.50)	ND(0.50)	ND(0.50)	ND(0.50)	ND(0.50)	ND(0.50)	ND(0.50)	ND(5.0)
M35P356L11	3606 Hampshire Glen Court	5/23/2006	PI	13.0	ND(0.50)	ND(0.50)	ND(0.50)	ND(0.50)	ND(0.50)	ND(0.50)	ND(0.50)	1.9	ND(5.0)
M35P356L11	3606 Hampshire Glen Court	5/23/2006	PM	ND(0.50)	ND(0.50)	ND(0.50)	ND(0.50)	ND(0.50)	ND(0.50)	ND(0.50)	ND(0.50)	ND(0.50)	ND(5.0)
M35P356L11	3606 Hampshire Glen Court	5/30/2006	PE	ND(0.50)	ND(0.50)	ND(0.50)	ND(0.50)	ND(0.50)	ND(0.50)	ND(0.50)	ND(0.50)	ND(0.50)	ND(5.0)
M35P356L11	3606 Hampshire Glen Court	5/30/2006	PI	13.0	ND(0.50)	ND(0.50)	ND(0.50)	ND(0.50)	ND(0.50)	ND(0.50)	ND(0.50)	1.6	ND(5.0)
M35P356L11	3606 Hampshire Glen Court	5/30/2006	PM	ND(0.50)	ND(0.50)	ND(0.50)	ND(0.50)	ND(0.50)	ND(0.50)	ND(0.50)	ND(0.50)	ND(0.50)	ND(5.0)
M35P356L11	3606 Hampshire Glen Court	6/6/2006	PE	ND(0.50)	ND(0.50)	ND(0.50)	ND(0.50)	ND(0.50)	ND(0.50)	ND(0.50)	ND(0.50)	ND(0.50)	ND(5.0)

Table 1 - Historical Private Supply Well Analytical Table

Inactive Exxon Facility #28077
14258 Jarrettsville Pike
Phoenix, Maryland

Map/Parcel/Lot	Address	Sample Date	POET Sample Point	MTBE (µg/L)	Benzene (µg/L)	Toluene (µg/L)	Ethyl-benzene (µg/L)	Total Xylenes (µg/L)	Naph-thalene (µg/L)	DIPE (µg/L)	ETBE (µg/L)	TAME (µg/L)	TBA (µg/L)
M35P356L11	3606 Hampshire Glen Court	6/6/2006	PI	11.4	ND(0.50)	ND(0.50)	ND(0.50)	ND(0.50)	ND(0.50)	ND(0.50)	ND(0.50)	1.8	ND(5.0)
M35P356L11	3606 Hampshire Glen Court	6/6/2006	PM	ND(0.50)	ND(0.50)	ND(0.50)	ND(0.50)	ND(0.50)	ND(0.50)	ND(0.50)	ND(0.50)	ND(0.50)	ND(5.0)
M35P356L11	3606 Hampshire Glen Court	6/13/2006	PE	ND(0.50)	ND(0.50)	ND(0.50)	ND(0.50)	ND(0.50)	ND(0.50)	ND(0.50)	ND(0.50)	ND(0.50)	ND(5.0)
M35P356L11	3606 Hampshire Glen Court	6/13/2006	PI	11.6	ND(0.50)	ND(0.50)	ND(0.50)	ND(0.50)	ND(0.50)	ND(0.50)	ND(0.50)	1.6	ND(5.0)
M35P356L11	3606 Hampshire Glen Court	6/13/2006	PM	ND(0.50)	ND(0.50)	ND(0.50)	ND(0.50)	ND(0.50)	ND(0.50)	ND(0.50)	ND(0.50)	ND(0.50)	ND(5.0)
M35P356L11	3606 Hampshire Glen Court	6/20/2006	PE	ND(0.50)	ND(0.50)	ND(0.50)	ND(0.50)	ND(0.50)	ND(0.50)	ND(0.50)	ND(0.50)	ND(0.50)	ND(5.0)
M35P356L11	3606 Hampshire Glen Court	6/20/2006	PI	12.9	ND(0.50)	ND(0.50)	ND(0.50)	ND(0.50)	ND(0.50)	ND(0.50)	ND(0.50)	1.6	ND(5.0)
M35P356L11	3606 Hampshire Glen Court	6/20/2006	PM	ND(0.50)	ND(0.50)	ND(0.50)	ND(0.50)	ND(0.50)	ND(0.50)	ND(0.50)	ND(0.50)	ND(0.50)	ND(5.0)
M35P356L11	3606 Hampshire Glen Court	6/27/2006	PE	ND(0.50)	ND(0.50)	ND(0.50)	ND(0.50)	ND(0.50)	ND(0.50)	ND(0.50)	ND(0.50)	ND(0.50)	ND(5.0)
M35P356L11	3606 Hampshire Glen Court	6/27/2006	PI	12.0	ND(0.50)	ND(0.50)	ND(0.50)	ND(0.50)	ND(0.50)	ND(0.50)	ND(0.50)	1.5	ND(5.0)
M35P356L11	3606 Hampshire Glen Court	6/27/2006	PM	ND(0.50)	ND(0.50)	ND(0.50)	ND(0.50)	ND(0.50)	ND(0.50)	ND(0.50)	ND(0.50)	ND(0.50)	ND(5.0)
M35P356L11	3606 Hampshire Glen Court	7/6/2006	PE	ND(0.50)	ND(0.50)	ND(0.50)	ND(0.50)	ND(0.50)	ND(0.50)	ND(0.50)	ND(0.50)	ND(0.50)	ND(5.0)
M35P356L11	3606 Hampshire Glen Court	7/6/2006	PI	13.1	ND(0.50)	ND(0.50)	ND(0.50)	ND(0.50)	ND(0.50)	ND(0.50)	ND(0.50)	1.7	ND(5.0)
M35P356L11	3606 Hampshire Glen Court	7/6/2006	PM	ND(0.50)	ND(0.50)	ND(0.50)	ND(0.50)	ND(0.50)	ND(0.50)	ND(0.50)	ND(0.50)	ND(0.50)	ND(5.0)
M35P356L11	3606 Hampshire Glen Court	7/11/2006	PE	ND(0.50)	ND(0.50)	ND(0.50)	ND(0.50)	ND(0.50)	ND(0.50)	ND(0.50)	ND(0.50)	ND(0.50)	ND(5.0)
M35P356L11	3606 Hampshire Glen Court	7/11/2006	PI	11.5	ND(0.50)	ND(0.50)	ND(0.50)	ND(0.50)	ND(0.50)	ND(0.50)	ND(0.50)	1.6	ND(5.0)
M35P356L11	3606 Hampshire Glen Court	7/11/2006	PM	ND(0.50)	ND(0.50)	ND(0.50)	ND(0.50)	ND(0.50)	ND(0.50)	ND(0.50)	ND(0.50)	ND(0.50)	ND(5.0)
M35P356L11	3606 Hampshire Glen Court	7/18/2006	PE	ND(0.50)	ND(0.50)	ND(0.50)	ND(0.50)	ND(0.50)	ND(0.50)	ND(0.50)	ND(0.50)	ND(0.50)	ND(5.0)
M35P356L11	3606 Hampshire Glen Court	7/18/2006	PI	12.0	ND(0.50)	ND(0.50)	ND(0.50)	ND(0.50)	ND(0.50)	ND(0.50)	ND(0.50)	1.5	ND(5.0)
M35P356L11	3606 Hampshire Glen Court	7/18/2006	PM	ND(0.50)	ND(0.50)	ND(0.50)	ND(0.50)	ND(0.50)	ND(0.50)	ND(0.50)	ND(0.50)	ND(0.50)	ND(5.0)
M35P356L11	3606 Hampshire Glen Court	8/1/2006	PE	ND(0.50)	ND(0.50)	ND(0.50)	ND(0.50)	ND(0.50)	ND(0.50)	ND(0.50)	ND(0.50)	ND(0.50)	ND(5.0)
M35P356L11	3606 Hampshire Glen Court	8/1/2006	PI	11.9	ND(0.50)	ND(0.50)	ND(0.50)	ND(0.50)	ND(0.50)	ND(0.50)	ND(0.50)	1.6	ND(5.0)
M35P356L11	3606 Hampshire Glen Court	8/1/2006	PM	ND(0.50)	ND(0.50)	ND(0.50)	ND(0.50)	ND(0.50)	ND(0.50)	ND(0.50)	ND(0.50)	ND(0.50)	ND(5.0)
M35P356L11	3606 Hampshire Glen Court	8/8/2006	PE	ND(0.50)	ND(0.50)	ND(0.50)	ND(0.50)	ND(0.50)	ND(0.50)	ND(0.50)	ND(0.50)	ND(0.50)	ND(5.0)
M35P356L11	3606 Hampshire Glen Court	8/8/2006	PI	10.7	ND(0.50)	ND(0.50)	ND(0.50)	ND(0.50)	ND(0.50)	ND(0.50)	ND(0.50)	1.6	ND(5.0)
M35P356L11	3606 Hampshire Glen Court	8/8/2006	PM	ND(0.50)	ND(0.50)	ND(0.50)	ND(0.50)	ND(0.50)	ND(0.50)	ND(0.50)	ND(0.50)	ND(0.50)	ND(5.0)
M35P356L11	3606 Hampshire Glen Court	8/15/2006	PE	ND(0.50)	ND(0.50)	ND(0.50)	ND(0.50)	ND(0.50)	ND(0.50)	ND(0.50)	ND(0.50)	ND(0.50)	ND(5.0)
M35P356L11	3606 Hampshire Glen Court	8/15/2006	PI	10.3	ND(0.50)	ND(0.50)	ND(0.50)	ND(0.50)	ND(0.50)	ND(0.50)	ND(0.50)	1.6	ND(5.0)
M35P356L11	3606 Hampshire Glen Court	8/15/2006	PM	ND(0.50)	ND(0.50)	ND(0.50)	ND(0.50)	ND(0.50)	ND(0.50)	ND(0.50)	ND(0.50)	ND(0.50)	ND(5.0)
M35P356L11	3606 Hampshire Glen Court	8/22/2006	PE	ND(0.50)	ND(0.50)	ND(0.50)	ND(0.50)	ND(0.50)	ND(0.50)	ND(0.50)	ND(0.50)	ND(0.50)	ND(5.0)

Table 1 - Historical Private Supply Well Analytical Table

Inactive Exxon Facility #28077
14258 Jarrettsville Pike
Phoenix, Maryland

Map/Parcel/Lot	Address	Sample Date	POET Sample Point	MTBE (µg/L)	Benzene (µg/L)	Toluene (µg/L)	Ethyl-benzene (µg/L)	Total Xylenes (µg/L)	Naph-thalene (µg/L)	DIPE (µg/L)	ETBE (µg/L)	TAME (µg/L)	TBA (µg/L)
M35P356L11	3606 Hampshire Glen Court	8/22/2006	PI	12.4	ND(0.50)	ND(0.50)	ND(0.50)	ND(0.50)	ND(0.50)	ND(0.50)	ND(0.50)	1.6	ND(5.0)
M35P356L11	3606 Hampshire Glen Court	8/22/2006	PM	ND(0.50)	ND(0.50)	ND(0.50)	ND(0.50)	ND(0.50)	ND(0.50)	ND(0.50)	ND(0.50)	ND(0.50)	ND(5.0)
M35P356L11	3606 Hampshire Glen Court	8/29/2006	PE	ND(0.50)	ND(0.50)	ND(0.50)	ND(0.50)	ND(0.50)	ND(0.50)	ND(0.50)	ND(0.50)	ND(0.50)	ND(5.0)
M35P356L11	3606 Hampshire Glen Court	8/29/2006	PM	ND(0.50)	ND(0.50)	ND(0.50)	ND(0.50)	ND(0.50)	ND(0.50)	ND(0.50)	ND(0.50)	ND(0.50)	ND(5.0)
M35P356L11	3606 Hampshire Glen Court	8/29/2006	PM2	ND(0.50)	ND(0.50)	ND(0.50)	ND(0.50)	ND(0.50)	ND(0.50)	ND(0.50)	ND(0.50)	ND(0.50)	ND(5.0)
M35P356L11	3606 Hampshire Glen Court	9/5/2006	PE	ND(0.50)	ND(0.50)	ND(0.50)	ND(0.50)	ND(0.50)	ND(0.50)	ND(0.50)	ND(0.50)	ND(0.50)	ND(5.0)
M35P356L11	3606 Hampshire Glen Court	9/5/2006	PM	ND(0.50)	ND(0.50)	ND(0.50)	ND(0.50)	ND(0.50)	ND(0.50)	ND(0.50)	ND(0.50)	ND(0.50)	ND(5.0)
M35P356L11	3606 Hampshire Glen Court	9/5/2006	PM2	ND(0.50)	ND(0.50)	ND(0.50)	ND(0.50)	ND(0.50)	ND(0.50)	ND(0.50)	ND(0.50)	ND(0.50)	ND(5.0)
M35P356L11	3606 Hampshire Glen Court	9/12/2006	PE	ND(0.50)	ND(0.50)	ND(0.50)	ND(0.50)	ND(0.50)	ND(0.50)	ND(0.50)	ND(0.50)	ND(0.50)	ND(5.0)
M35P356L11	3606 Hampshire Glen Court	9/12/2006	PI	12.8	ND(0.50)	ND(0.50)	ND(0.50)	ND(0.50)	ND(0.50)	ND(0.50)	ND(0.50)	1.8	ND(5.0)
M35P356L11	3606 Hampshire Glen Court	9/12/2006	PM	ND(0.50)	ND(0.50)	ND(0.50)	ND(0.50)	ND(0.50)	ND(0.50)	ND(0.50)	ND(0.50)	ND(0.50)	ND(5.0)
M35P356L11	3606 Hampshire Glen Court	9/19/2006	PE	ND(0.50)	ND(0.50)	ND(0.50)	ND(0.50)	ND(0.50)	ND(0.50)	ND(0.50)	ND(0.50)	ND(0.50)	ND(5.0)
M35P356L11	3606 Hampshire Glen Court	9/19/2006	PI	12.9	ND(0.50)	ND(0.50)	ND(0.50)	ND(0.50)	ND(0.50)	ND(0.50)	ND(0.50)	1.8	ND(5.0)
M35P356L11	3606 Hampshire Glen Court	9/19/2006	PM	ND(0.50)	ND(0.50)	ND(0.50)	ND(0.50)	ND(0.50)	ND(0.50)	ND(0.50)	ND(0.50)	ND(0.50)	ND(5.0)
M35P356L11	3606 Hampshire Glen Court	9/26/2006	PE	ND(0.50)	ND(0.50)	ND(0.50)	ND(0.50)	ND(0.50)	ND(0.50)	ND(0.50)	ND(0.50)	ND(0.50)	ND(5.0)
M35P356L11	3606 Hampshire Glen Court	9/26/2006	PM	ND(0.50)	ND(0.50)	ND(0.50)	ND(0.50)	ND(0.50)	ND(0.50)	ND(0.50)	ND(0.50)	ND(0.50)	ND(5.0)
M35P356L11	3606 Hampshire Glen Court	9/26/2006	PM2	ND(0.50)	ND(0.50)	ND(0.50)	ND(0.50)	ND(0.50)	ND(0.50)	ND(0.50)	ND(0.50)	ND(0.50)	ND(5.0)
M35P356L11	3606 Hampshire Glen Court	10/3/2006	PE	ND(0.50)	ND(0.50)	ND(0.50)	ND(0.50)	ND(0.50)	ND(0.50)	ND(0.50)	ND(0.50)	ND(0.50)	ND(5.0)
M35P356L11	3606 Hampshire Glen Court	10/3/2006	PI	14.8	ND(0.50)	ND(0.50)	ND(0.50)	ND(0.50)	ND(0.50)	ND(0.50)	ND(0.50)	2.1	ND(5.0)
M35P356L11	3606 Hampshire Glen Court	10/3/2006	PM	ND(0.50)	ND(0.50)	ND(0.50)	ND(0.50)	ND(0.50)	ND(0.50)	ND(0.50)	ND(0.50)	ND(0.50)	ND(5.0)
M35P356L11	3606 Hampshire Glen Court	10/10/2006	PE	ND(0.50)	ND(0.50)	ND(0.50)	ND(0.50)	ND(0.50)	ND(0.50)	ND(0.50)	ND(0.50)	ND(0.50)	ND(5.0)
M35P356L11	3606 Hampshire Glen Court	10/10/2006	PI	15	ND(0.50)	ND(0.50)	ND(0.50)	ND(0.50)	ND(0.50)	ND(0.50)	ND(0.50)	2.1	ND(5.0)
M35P356L11	3606 Hampshire Glen Court	10/10/2006	PM	ND(0.50)	ND(0.50)	ND(0.50)	ND(0.50)	ND(0.50)	ND(0.50)	ND(0.50)	ND(0.50)	ND(0.50)	ND(5.0)
M35P356L11	3606 Hampshire Glen Court	10/17/2006	PE	ND(0.50)	ND(0.50)	ND(0.50)	ND(0.50)	ND(0.50)	ND(0.50)	ND(0.50)	ND(0.50)	ND(0.50)	ND(5.0)
M35P356L11	3606 Hampshire Glen Court	10/17/2006	PI	16.3	ND(0.50)	ND(0.50)	ND(0.50)	ND(0.50)	ND(0.50)	ND(0.50)	ND(0.50)	2.2	ND(5.0)
M35P356L11	3606 Hampshire Glen Court	10/17/2006	PM	ND(0.50)	ND(0.50)	ND(0.50)	ND(0.50)	ND(0.50)	ND(0.50)	ND(0.50)	ND(0.50)	ND(0.50)	ND(5.0)
M35P356L11	3606 Hampshire Glen Court	10/24/2006	PE	ND(0.50)	ND(0.50)	ND(0.50)	ND(0.50)	ND(0.50)	ND(0.50)	ND(0.50)	ND(0.50)	ND(0.50)	ND(5.0)
M35P356L11	3606 Hampshire Glen Court	10/24/2006	PI	15.6	ND(0.50)	ND(0.50)	ND(0.50)	ND(0.50)	ND(0.50)	ND(0.50)	ND(0.50)	2.1	ND(5.0)
M35P356L11	3606 Hampshire Glen Court	10/24/2006	PM	ND(0.50)	ND(0.50)	ND(0.50)	ND(0.50)	ND(0.50)	ND(0.50)	ND(0.50)	ND(0.50)	ND(0.50)	ND(5.0)
M35P356L11	3606 Hampshire Glen Court	10/31/2006	PE	ND(0.50)	ND(0.50)	ND(0.50)	ND(0.50)	ND(0.50)	ND(0.50)	ND(0.50)	ND(0.50)	ND(0.50)	ND(5.0)

Table 1 - Historical Private Supply Well Analytical Table

Inactive Exxon Facility #28077
14258 Jarrettsville Pike
Phoenix, Maryland

Map/Parcel/Lot	Address	Sample Date	POET Sample Point	MTBE (µg/L)	Benzene (µg/L)	Toluene (µg/L)	Ethyl-benzene (µg/L)	Total Xylenes (µg/L)	Naph-thalene (µg/L)	DIPE (µg/L)	ETBE (µg/L)	TAME (µg/L)	TBA (µg/L)
M35P356L11	3606 Hampshire Glen Court	10/31/2006	PI	16.2	ND(0.50)	ND(0.50)	ND(0.50)	ND(0.50)	ND(0.50)	ND(0.50)	ND(0.50)	2.1	ND(5.0)
M35P356L11	3606 Hampshire Glen Court	10/31/2006	PM	ND(0.50)	ND(0.50)	ND(0.50)	ND(0.50)	ND(0.50)	ND(0.50)	ND(0.50)	ND(0.50)	ND(0.50)	ND(5.0)
M35P356L11	3606 Hampshire Glen Court	11/7/2006	PE	ND(0.50)	ND(0.50)	ND(0.50)	ND(0.50)	ND(0.50)	ND(0.50)	ND(0.50)	ND(0.50)	ND(0.50)	ND(5.0)
M35P356L11	3606 Hampshire Glen Court	11/7/2006	PI	17.6	ND(0.50)	ND(0.50)	ND(0.50)	ND(0.50)	ND(0.50)	ND(0.50)	ND(0.50)	2.2	ND(5.0)
M35P356L11	3606 Hampshire Glen Court	11/7/2006	PM	ND(0.50)	ND(0.50)	ND(0.50)	ND(0.50)	ND(0.50)	ND(0.50)	ND(0.50)	ND(0.50)	ND(0.50)	ND(5.0)
M35P356L11	3606 Hampshire Glen Court	11/14/2006	PE	ND(0.50)	ND(0.50)	ND(0.50)	ND(0.50)	ND(0.50)	ND(0.50)	ND(0.50)	ND(0.50)	ND(0.50)	ND(5.0)
M35P356L11	3606 Hampshire Glen Court	11/14/2006	PI	15.2	ND(0.50)	ND(0.50)	ND(0.50)	ND(0.50)	ND(0.50)	ND(0.50)	ND(0.50)	2.3	ND(5.0)
M35P356L11	3606 Hampshire Glen Court	11/14/2006	PM	ND(0.50)	ND(0.50)	ND(0.50)	ND(0.50)	ND(0.50)	ND(0.50)	ND(0.50)	ND(0.50)	ND(0.50)	ND(5.0)
M35P356L11	3606 Hampshire Glen Court	11/21/2006	PE	ND(0.50)	ND(0.50)	ND(0.50)	ND(0.50)	ND(0.50)	ND(0.50)	ND(0.50)	ND(0.50)	ND(0.50)	ND(5.0)
M35P356L11	3606 Hampshire Glen Court	11/21/2006	PI	17.6	ND(0.50)	ND(0.50)	ND(0.50)	ND(0.50)	ND(0.50)	ND(0.50)	ND(0.50)	2.3	ND(5.0)
M35P356L11	3606 Hampshire Glen Court	11/21/2006	PM	ND(0.50)	ND(0.50)	ND(0.50)	ND(0.50)	ND(0.50)	ND(0.50)	ND(0.50)	ND(0.50)	ND(0.50)	ND(5.0)
M35P356L11	3606 Hampshire Glen Court	11/28/2006	PE	ND(0.50)	ND(0.50)	ND(0.50)	ND(0.50)	ND(0.50)	ND(0.50)	ND(0.50)	ND(0.50)	ND(0.50)	ND(5.0)
M35P356L11	3606 Hampshire Glen Court	11/28/2006	PI	13.6	ND(0.50)	ND(0.50)	ND(0.50)	ND(0.50)	ND(0.50)	ND(0.50)	ND(0.50)	1.7	ND(5.0)
M35P356L11	3606 Hampshire Glen Court	11/28/2006	PM	ND(0.50)	ND(0.50)	ND(0.50)	ND(0.50)	ND(0.50)	ND(0.50)	ND(0.50)	ND(0.50)	ND(0.50)	ND(5.0)
M35P356L11	3606 Hampshire Glen Court	12/5/2006	PE	ND(0.50)	ND(0.50)	ND(0.50)	ND(0.50)	ND(0.50)	ND(0.50)	ND(0.50)	ND(0.50)	ND(0.50)	ND(5.0)
M35P356L11	3606 Hampshire Glen Court	12/5/2006	PI	14.4	ND(0.50)	ND(0.50)	ND(0.50)	ND(0.50)	ND(0.50)	ND(0.50)	ND(0.50)	2.1	ND(5.0)
M35P356L11	3606 Hampshire Glen Court	12/5/2006	PM	ND(0.50)	ND(0.50)	ND(0.50)	ND(0.50)	ND(0.50)	ND(0.50)	ND(0.50)	ND(0.50)	ND(0.50)	ND(5.0)
M35P356L11	3606 Hampshire Glen Court	12/12/2006	PE	ND(0.50)	ND(0.50)	ND(0.50)	ND(0.50)	ND(0.50)	ND(0.50)	ND(0.50)	ND(0.50)	ND(0.50)	ND(5.0)
M35P356L11	3606 Hampshire Glen Court	12/12/2006	PI	15.2	ND(0.50)	ND(0.50)	ND(0.50)	ND(0.50)	ND(0.50)	ND(0.50)	ND(0.50)	1.9	ND(5.0)
M35P356L11	3606 Hampshire Glen Court	12/12/2006	PM	ND(0.50)	ND(0.50)	ND(0.50)	ND(0.50)	ND(0.50)	ND(0.50)	ND(0.50)	ND(0.50)	ND(0.50)	ND(5.0)
M35P356L11	3606 Hampshire Glen Court	12/19/2006	PE	ND(0.50)	ND(0.50)	ND(0.50)	ND(0.50)	ND(0.50)	ND(0.50)	ND(0.50)	ND(0.50)	ND(0.50)	ND(5.0)
M35P356L11	3606 Hampshire Glen Court	12/19/2006	PI	15.2	ND(0.50)	ND(0.50)	ND(0.50)	ND(0.50)	ND(0.50)	ND(0.50)	ND(0.50)	1.7	ND(5.0)
M35P356L11	3606 Hampshire Glen Court	12/19/2006	PM	ND(0.50)	ND(0.50)	ND(0.50)	ND(0.50)	ND(0.50)	ND(0.50)	ND(0.50)	ND(0.50)	ND(0.50)	ND(5.0)
M35P356L11	3606 Hampshire Glen Court	1/9/2007	PE	ND(0.50)	ND(0.50)	ND(0.50)	ND(0.50)	ND(0.50)	ND(0.50)	ND(0.50)	ND(0.50)	ND(0.50)	ND(5.0)
M35P356L11	3606 Hampshire Glen Court	1/9/2007	PI	16.8	ND(0.50)	ND(0.50)	ND(0.50)	ND(0.50)	ND(0.50)	ND(0.50)	ND(0.50)	2.0	ND(5.0)
M35P356L11	3606 Hampshire Glen Court	1/9/2007	PM	ND(0.50)	ND(0.50)	ND(0.50)	ND(0.50)	ND(0.50)	ND(0.50)	ND(0.50)	ND(0.50)	ND(0.50)	ND(5.0)
M35P356L11	3606 Hampshire Glen Court	1/23/2007	PE	ND(0.50)	ND(0.50)	ND(0.50)	ND(0.50)	ND(0.50)	ND(0.50)	ND(0.50)	ND(0.50)	ND(0.50)	ND(5.0)
M35P356L11	3606 Hampshire Glen Court	1/23/2007	PI	15.3	ND(0.50)	ND(0.50)	ND(0.50)	ND(0.50)	ND(0.50)	ND(0.50)	ND(0.50)	1.8	ND(5.0)
M35P356L11	3606 Hampshire Glen Court	1/23/2007	PM	ND(0.50)	ND(0.50)	ND(0.50)	ND(0.50)	ND(0.50)	ND(0.50)	ND(0.50)	ND(0.50)	ND(0.50)	ND(5.0)
M35P356L11	3606 Hampshire Glen Court	2/20/2007	PE	ND(0.50)	ND(0.50)	ND(0.50)	ND(0.50)	ND(0.50)	ND(0.50)	ND(0.50)	ND(0.50)	ND(0.50)	ND(5.0)

Table 1 - Historical Private Supply Well Analytical Table

Inactive Exxon Facility #28077
14258 Jarrettsville Pike
Phoenix, Maryland

Map/Parcel/Lot	Address	Sample Date	POET Sample Point	MTBE (µg/L)	Benzene (µg/L)	Toluene (µg/L)	Ethyl-benzene (µg/L)	Total Xylenes (µg/L)	Naph-thalene (µg/L)	DIPE (µg/L)	ETBE (µg/L)	TAME (µg/L)	TBA (µg/L)
M35P356L11	3606 Hampshire Glen Court	2/20/2007	PI	15.5	ND(0.50)	ND(0.50)	ND(0.50)	ND(0.50)	ND(0.50)	ND(0.50)	ND(0.50)	2.1	ND(5.0)
M35P356L11	3606 Hampshire Glen Court	2/20/2007	PM	ND(0.50)	ND(0.50)	ND(0.50)	ND(0.50)	ND(0.50)	ND(0.50)	ND(0.50)	ND(0.50)	ND(0.50)	ND(5.0)
M35P356L11	3606 Hampshire Glen Court	3/6/2007	PE	ND(0.50)	ND(0.50)	ND(0.50)	ND(0.50)	ND(0.50)	ND(0.50)	ND(0.50)	ND(0.50)	ND(0.50)	ND(5.0)
M35P356L11	3606 Hampshire Glen Court	3/6/2007	PI	13.4	ND(0.50)	ND(0.50)	ND(0.50)	ND(0.50)	ND(0.50)	ND(0.50)	ND(0.50)	1.8	ND(5.0)
M35P356L11	3606 Hampshire Glen Court	3/6/2007	PM	ND(0.50)	ND(0.50)	ND(0.50)	ND(0.50)	ND(0.50)	ND(0.50)	ND(0.50)	ND(0.50)	ND(0.50)	ND(5.0)
M35P356L11	3606 Hampshire Glen Court	3/20/2007	PE	ND(0.50)	ND(0.50)	ND(0.50)	ND(0.50)	ND(0.50)	ND(0.50)	ND(0.50)	ND(0.50)	ND(0.50)	ND(5.0)
M35P356L11	3606 Hampshire Glen Court	3/20/2007	PI	14.5	ND(0.50)	ND(0.50)	ND(0.50)	ND(0.50)	ND(0.50)	ND(0.50)	ND(0.50)	1.7	ND(5.0)
M35P356L11	3606 Hampshire Glen Court	3/20/2007	PM	ND(0.50)	ND(0.50)	ND(0.50)	ND(0.50)	ND(0.50)	ND(0.50)	ND(0.50)	ND(0.50)	ND(0.50)	ND(5.0)
M35P356L11	3606 Hampshire Glen Court	4/3/2007	PE	ND(0.50)	ND(0.50)	ND(0.50)	ND(0.50)	ND(0.50)	ND(0.50)	ND(0.50)	ND(0.50)	ND(0.50)	ND(5.0)
M35P356L11	3606 Hampshire Glen Court	4/3/2007	PI	12.4	ND(0.50)	ND(0.50)	ND(0.50)	ND(0.50)	ND(0.50)	ND(0.50)	ND(0.50)	1.8	ND(5.0)
M35P356L11	3606 Hampshire Glen Court	4/3/2007	PM	ND(0.50)	ND(0.50)	ND(0.50)	ND(0.50)	ND(0.50)	ND(0.50)	ND(0.50)	ND(0.50)	ND(0.50)	ND(5.0)
M35P356L11	3606 Hampshire Glen Court	4/17/2007	PE	ND(0.50)	ND(0.50)	ND(0.50)	ND(0.50)	ND(0.50)	ND(0.50)	ND(0.50)	ND(0.50)	ND(0.50)	ND(5.0)
M35P356L11	3606 Hampshire Glen Court	4/17/2007	PI	10.6	ND(0.50)	ND(0.50)	ND(0.50)	ND(0.50)	ND(0.50)	ND(0.50)	ND(0.50)	1.5	ND(5.0)
M35P356L11	3606 Hampshire Glen Court	4/17/2007	PM	ND(0.50)	ND(0.50)	ND(0.50)	ND(0.50)	ND(0.50)	ND(0.50)	ND(0.50)	ND(0.50)	ND(0.50)	ND(5.0)
M35P356L11	3606 Hampshire Glen Court	5/1/2007	PE	ND(0.50)	ND(0.50)	ND(0.50)	ND(0.50)	ND(0.50)	ND(0.50)	ND(0.50)	ND(0.50)	ND(0.50)	ND(5.0)
M35P356L11	3606 Hampshire Glen Court	5/1/2007	PI	11.9	ND(0.50)	ND(0.50)	ND(0.50)	ND(0.50)	ND(0.50)	ND(0.50)	ND(0.50)	1.6	ND(5.0)
M35P356L11	3606 Hampshire Glen Court	5/1/2007	PM	ND(0.50)	ND(0.50)	ND(0.50)	ND(0.50)	ND(0.50)	ND(0.50)	ND(0.50)	ND(0.50)	ND(0.50)	ND(5.0)
M35P356L11	3606 Hampshire Glen Court	5/15/2007	PE	ND(0.50)	ND(0.50)	ND(0.50)	ND(0.50)	ND(0.50)	ND(0.50)	ND(0.50)	ND(0.50)	ND(0.50)	ND(5.0)
M35P356L11	3606 Hampshire Glen Court	5/15/2007	PI	11.5	ND(0.50)	ND(0.50)	ND(0.50)	ND(0.50)	ND(0.50)	ND(0.50)	ND(0.50)	1.6	ND(5.0)
M35P356L11	3606 Hampshire Glen Court	5/15/2007	PM	ND(0.50)	ND(0.50)	ND(0.50)	ND(0.50)	ND(0.50)	ND(0.50)	ND(0.50)	ND(0.50)	ND(0.50)	ND(5.0)
M35P356L11	3606 Hampshire Glen Court	5/29/2007	PE	ND(0.50)	ND(0.50)	ND(0.50)	ND(0.50)	ND(0.50)	ND(0.50)	ND(0.50)	ND(0.50)	ND(0.50)	ND(5.0)
M35P356L11	3606 Hampshire Glen Court	5/29/2007	PI	10.2	ND(0.50)	ND(0.50)	ND(0.50)	ND(0.50)	ND(0.50)	ND(0.50)	ND(0.50)	1.5	ND(5.0)
M35P356L11	3606 Hampshire Glen Court	5/29/2007	PM	ND(0.50)	ND(0.50)	ND(0.50)	ND(0.50)	ND(0.50)	ND(0.50)	ND(0.50)	ND(0.50)	ND(0.50)	ND(5.0)
M35P356L11	3606 Hampshire Glen Court	6/12/2007	PE	ND(0.50)	ND(0.50)	ND(0.50)	ND(0.50)	ND(0.50)	ND(0.50)	ND(0.50)	ND(0.50)	ND(0.50)	ND(5.0)
M35P356L11	3606 Hampshire Glen Court	6/12/2007	PI	9.1	ND(0.50)	ND(0.50)	ND(0.50)	ND(0.50)	ND(0.50)	ND(0.50)	ND(0.50)	1.0	ND(5.0)
M35P356L11	3606 Hampshire Glen Court	6/12/2007	PM	ND(0.50)	ND(0.50)	ND(0.50)	ND(0.50)	ND(0.50)	ND(0.50)	ND(0.50)	ND(0.50)	ND(0.50)	ND(5.0)
M35P356L11	3606 Hampshire Glen Court	6/26/2007	PE	ND(0.50)	ND(0.50)	ND(0.50)	ND(0.50)	ND(0.50)	ND(0.50)	ND(0.50)	ND(0.50)	ND(0.50)	ND(5.0)
M35P356L11	3606 Hampshire Glen Court	6/26/2007	PI	10.7	ND(0.50)	ND(0.50)	ND(0.50)	ND(0.50)	ND(0.50)	ND(0.50)	ND(0.50)	1.2	ND(5.0)
M35P356L11	3606 Hampshire Glen Court	6/26/2007	PM	ND(0.50)	ND(0.50)	ND(0.50)	ND(0.50)	ND(0.50)	ND(0.50)	ND(0.50)	ND(0.50)	ND(0.50)	ND(5.0)
M35P356L11	3606 Hampshire Glen Court	7/10/2007	PE	ND(0.50)	ND(0.50)	ND(0.50)	ND(0.50)	ND(0.50)	ND(0.50)	ND(0.50)	ND(0.50)	ND(0.50)	ND(5.0)

Table 1 - Historical Private Supply Well Analytical Table

Inactive Exxon Facility #28077
14258 Jarrettsville Pike
Phoenix, Maryland

Map/Parcel/Lot	Address	Sample Date	POET Sample Point	MTBE (µg/L)	Benzene (µg/L)	Toluene (µg/L)	Ethyl-benzene (µg/L)	Total Xylenes (µg/L)	Naph-thalene (µg/L)	DIPE (µg/L)	ETBE (µg/L)	TAME (µg/L)	TBA (µg/L)
M35P356L11	3606 Hampshire Glen Court	7/10/2007	PI	11.2	ND(0.50)	ND(0.50)	ND(0.50)	ND(0.50)	ND(0.50)	ND(0.50)	ND(0.50)	1.3	ND(5.0)
M35P356L11	3606 Hampshire Glen Court	7/10/2007	PM	ND(0.50)	ND(0.50)	ND(0.50)	ND(0.50)	ND(0.50)	ND(0.50)	ND(0.50)	ND(0.50)	ND(0.50)	ND(5.0)
M35P356L11	3606 Hampshire Glen Court	7/24/2007	PE	ND(0.50)	ND(0.50)	ND(0.50)	ND(0.50)	ND(0.50)	ND(0.50)	ND(0.50)	ND(0.50)	ND(0.50)	ND(5.0)
M35P356L11	3606 Hampshire Glen Court	7/24/2007	PI	10.9	ND(0.50)	ND(0.50)	ND(0.50)	ND(0.50)	ND(0.50)	ND(0.50)	ND(0.50)	1.4	ND(5.0)
M35P356L11	3606 Hampshire Glen Court	7/24/2007	PM	ND(0.50)	ND(0.50)	ND(0.50)	ND(0.50)	ND(0.50)	ND(0.50)	ND(0.50)	ND(0.50)	ND(0.50)	ND(5.0)
M35P356L11	3606 Hampshire Glen Court	8/7/2007	PE	ND(0.50)	ND(0.50)	ND(0.50)	ND(0.50)	ND(0.50)	ND(0.50)	ND(0.50)	ND(0.50)	ND(0.50)	ND(5.0)
M35P356L11	3606 Hampshire Glen Court	8/7/2007	PI	11.7	ND(0.50)	ND(0.50)	ND(0.50)	ND(0.50)	ND(0.50)	ND(0.50)	ND(0.50)	1.4	ND(5.0)
M35P356L11	3606 Hampshire Glen Court	8/7/2007	PM	ND(0.50)	ND(0.50)	ND(0.50)	ND(0.50)	ND(0.50)	ND(0.50)	ND(0.50)	ND(0.50)	ND(0.50)	ND(5.0)
M35P356L11	3606 Hampshire Glen Court	8/21/2007	PE	ND(0.50)	ND(0.50)	ND(0.50)	ND(0.50)	ND(0.50)	ND(0.50)	ND(0.50)	ND(0.50)	ND(0.50)	ND(5.0)
M35P356L11	3606 Hampshire Glen Court	8/21/2007	PI	14.4	ND(0.50)	ND(0.50)	ND(0.50)	ND(0.50)	ND(0.50)	ND(0.50)	ND(0.50)	1.6	ND(5.0)
M35P356L11	3606 Hampshire Glen Court	8/21/2007	PM	ND(0.50)	ND(0.50)	ND(0.50)	ND(0.50)	ND(0.50)	ND(0.50)	ND(0.50)	ND(0.50)	ND(0.50)	ND(5.0)
M35P356L11	3606 Hampshire Glen Court	9/4/2007	PE	ND(0.50)	ND(0.50)	ND(0.50)	ND(0.50)	ND(0.50)	ND(0.50)	ND(0.50)	ND(0.50)	ND(0.50)	ND(5.0)
M35P356L11	3606 Hampshire Glen Court	9/4/2007	PI	12.9	ND(0.50)	ND(0.50)	ND(0.50)	ND(0.50)	ND(0.50)	ND(0.50)	ND(0.50)	1.3	ND(5.0)
M35P356L11	3606 Hampshire Glen Court	9/4/2007	PM	ND(0.50)	ND(0.50)	ND(0.50)	ND(0.50)	ND(0.50)	ND(0.50)	ND(0.50)	ND(0.50)	ND(0.50)	ND(5.0)
M35P356L11	3606 Hampshire Glen Court	9/18/2007	PE	ND(0.50)	ND(0.50)	ND(0.50)	ND(0.50)	ND(0.50)	ND(0.50)	ND(0.50)	ND(0.50)	ND(0.50)	ND(5.0)
M35P356L11	3606 Hampshire Glen Court	9/18/2007	PI	13.6	ND(0.50)	ND(0.50)	ND(0.50)	ND(0.50)	ND(0.50)	ND(0.50)	ND(0.50)	1.3	ND(5.0)
M35P356L11	3606 Hampshire Glen Court	9/18/2007	PM	ND(0.50)	ND(0.50)	ND(0.50)	ND(0.50)	ND(0.50)	ND(0.50)	ND(0.50)	ND(0.50)	ND(0.50)	ND(5.0)
M35P356L11	3606 Hampshire Glen Court	10/2/2007	PE	ND(0.50)	ND(0.50)	ND(0.50)	ND(0.50)	ND(0.50)	ND(0.50)	ND(0.50)	ND(0.50)	ND(0.50)	ND(5.0)
M35P356L11	3606 Hampshire Glen Court	10/2/2007	PI	14.1	ND(0.50)	ND(0.50)	ND(0.50)	ND(0.50)	ND(0.50)	ND(0.50)	ND(0.50)	1.1	ND(5.0)
M35P356L11	3606 Hampshire Glen Court	10/2/2007	PM	ND(0.50)	ND(0.50)	ND(0.50)	ND(0.50)	ND(0.50)	ND(0.50)	ND(0.50)	ND(0.50)	ND(0.50)	ND(5.0)
M35P356L11	3606 Hampshire Glen Court	10/16/2007	PE	ND(0.50)	ND(0.50)	ND(0.50)	ND(0.50)	ND(0.50)	ND(0.50)	ND(0.50)	ND(0.50)	ND(0.50)	ND(5.0)
M35P356L11	3606 Hampshire Glen Court	10/16/2007	PI	10.9	ND(0.50)	ND(0.50)	ND(0.50)	ND(0.50)	ND(0.50)	ND(0.50)	ND(0.50)	0.59	ND(5.0)
M35P356L11	3606 Hampshire Glen Court	10/16/2007	PM	ND(0.50)	ND(0.50)	ND(0.50)	ND(0.50)	ND(0.50)	ND(0.50)	ND(0.50)	ND(0.50)	ND(0.50)	ND(5.0)
M35P356L11	3606 Hampshire Glen Court	10/30/2007	PE	ND(0.50)	ND(0.50)	ND(0.50)	ND(0.50)	ND(0.50)	ND(0.50)	ND(0.50)	ND(0.50)	ND(0.50)	ND(5.0)
M35P356L11	3606 Hampshire Glen Court	10/30/2007	PI	6.6	ND(0.50)	ND(0.50)	ND(0.50)	ND(0.50)	ND(0.50)	ND(0.50)	ND(0.50)	0.46 J	ND(5.0)
M35P356L11	3606 Hampshire Glen Court	10/30/2007	PM	ND(0.50)	ND(0.50)	ND(0.50)	ND(0.50)	ND(0.50)	ND(0.50)	ND(0.50)	ND(0.50)	ND(0.50)	ND(5.0)
M35P356L11	3606 Hampshire Glen Court	11/13/2007	PE	ND(0.50)	ND(0.50)	ND(0.50)	ND(0.50)	ND(0.50)	ND(0.50)	ND(0.50)	ND(0.50)	ND(0.50)	ND(5.0)
M35P356L11	3606 Hampshire Glen Court	11/13/2007	PI	7.1	ND(0.50)	ND(0.50)	ND(0.50)	ND(0.50)	ND(0.50)	ND(0.50)	ND(0.50)	0.34 J	ND(5.0)
M35P356L11	3606 Hampshire Glen Court	11/13/2007	PM	ND(0.50)	ND(0.50)	ND(0.50)	ND(0.50)	ND(0.50)	ND(0.50)	ND(0.50)	ND(0.50)	ND(0.50)	ND(5.0)
M35P356L11	3606 Hampshire Glen Court	11/27/2007	PE	ND(0.50)	ND(0.50)	ND(0.50)	ND(0.50)	ND(0.50)	ND(0.50)	ND(0.50)	ND(0.50)	ND(0.50)	ND(5.0)

Table 1 - Historical Private Supply Well Analytical Table

Inactive Exxon Facility #28077
14258 Jarrettsville Pike
Phoenix, Maryland

Map/Parcel/Lot	Address	Sample Date	POET Sample Point	MTBE (µg/L)	Benzene (µg/L)	Toluene (µg/L)	Ethyl-benzene (µg/L)	Total Xylenes (µg/L)	Naph-thalene (µg/L)	DIPE (µg/L)	ETBE (µg/L)	TAME (µg/L)	TBA (µg/L)
M35P356L11	3606 Hampshire Glen Court	11/27/2007	PI	7.5	ND(0.50)	ND(0.50)	ND(0.50)	ND(0.50)	ND(0.50)	ND(0.50)	ND(0.50)	0.41 J	ND(5.0)
M35P356L11	3606 Hampshire Glen Court	11/27/2007	PM	ND(0.50)	ND(0.50)	ND(0.50)	ND(0.50)	ND(0.50)	ND(0.50)	ND(0.50)	ND(0.50)	ND(0.50)	ND(5.0)
M35P356L11	3606 Hampshire Glen Court	12/11/2007	PE	ND(0.50)	ND(0.50)	ND(0.50)	ND(0.50)	ND(0.50)	ND(0.50)	ND(0.50)	ND(0.50)	ND(0.50)	ND(5.0)
M35P356L11	3606 Hampshire Glen Court	12/11/2007	PI	5.3	ND(0.50)	ND(0.50)	ND(0.50)	ND(0.50)	ND(0.50)	ND(0.50)	ND(0.50)	0.31 J	ND(5.0)
M35P356L11	3606 Hampshire Glen Court	12/11/2007	PM	ND(0.50)	ND(0.50)	ND(0.50)	ND(0.50)	ND(0.50)	ND(0.50)	ND(0.50)	ND(0.50)	ND(0.50)	ND(5.0)
M35P356L11	3606 Hampshire Glen Court	1/8/2008	PE	ND(0.50)	ND(0.50)	ND(0.50)	ND(0.50)	ND(0.50)	ND(0.50)	ND(0.50)	ND(0.50)	ND(0.50)	ND(5.0)
M35P356L11	3606 Hampshire Glen Court	1/8/2008	PI	3.5	ND(0.50)	ND(0.50)	ND(0.50)	ND(0.50)	ND(0.50)	ND(0.50)	ND(0.50)	0.20 J	ND(5.0)
M35P356L11	3606 Hampshire Glen Court	1/8/2008	PM	ND(0.50)	ND(0.50)	ND(0.50)	ND(0.50)	ND(0.50)	ND(0.50)	ND(0.50)	ND(0.50)	ND(0.50)	ND(5.0)
M35P356L11	3606 Hampshire Glen Court	2/5/2008	PE	ND(0.50)	ND(0.50)	ND(0.50)	ND(0.50)	ND(0.50)	ND(0.50)	ND(0.50)	ND(0.50)	ND(0.50)	ND(5.0)
M35P356L11	3606 Hampshire Glen Court	2/5/2008	PI	1.9	ND(0.50)	ND(0.50)	ND(0.50)	ND(0.50)	ND(0.50)	ND(0.50)	ND(0.50)	0.21 J	ND(5.0)
M35P356L11	3606 Hampshire Glen Court	2/5/2008	PM	ND(0.50)	ND(0.50)	ND(0.50)	ND(0.50)	ND(0.50)	ND(0.50)	ND(0.50)	ND(0.50)	ND(0.50)	ND(5.0)
M35P356L11	3606 Hampshire Glen Court	3/4/2008	PE	ND(0.50)	ND(0.50)	ND(0.50)	ND(0.50)	ND(0.50)	ND(0.50)	ND(0.50)	ND(0.50)	ND(0.50)	ND(5.0)
M35P356L11	3606 Hampshire Glen Court	3/4/2008	PI	2.5	ND(0.50)	ND(0.50)	ND(0.50)	ND(0.50)	ND(0.50)	ND(0.50)	ND(0.50)	0.14 J	ND(5.0)
M35P356L11	3606 Hampshire Glen Court	3/4/2008	PM	0.090 J	ND(0.50)	ND(0.50)	ND(0.50)	ND(0.50)	ND(0.50)	ND(0.50)	ND(0.50)	ND(0.50)	ND(5.0)
M35P356L11	3606 Hampshire Glen Court	4/8/2008	PE	ND(0.50)	ND(0.50)	ND(0.50)	ND(0.50)	ND(0.50)	ND(0.50)	ND(0.50)	ND(0.50)	ND(0.50)	ND(5.0)
M35P356L11	3606 Hampshire Glen Court	4/8/2008	PI	2.0	ND(0.50)	ND(0.50)	ND(0.50)	ND(0.50)	ND(0.50)	ND(0.50)	ND(0.50)	0.12 J	ND(5.0)
M35P356L11	3606 Hampshire Glen Court	4/8/2008	PM	0.079 J	ND(0.50)	ND(0.50)	ND(0.50)	ND(0.50)	ND(0.50)	ND(0.50)	ND(0.50)	ND(0.50)	ND(5.0)
M35P356L11	3606 Hampshire Glen Court	5/6/2008	PE	ND(0.50)	ND(0.50)	ND(0.50)	ND(0.50)	ND(0.50)	ND(0.50)	ND(0.50)	ND(0.50)	ND(0.50)	ND(5.0)
M35P356L11	3606 Hampshire Glen Court	5/6/2008	PI	1.6	ND(0.50)	ND(0.50)	ND(0.50)	ND(0.50)	ND(0.50)	ND(0.50)	ND(0.50)	0.12 J	ND(5.0)
M35P356L11	3606 Hampshire Glen Court	5/6/2008	PM	ND(0.50)	ND(0.50)	ND(0.50)	ND(0.50)	ND(0.50)	ND(0.50)	ND(0.50)	ND(0.50)	ND(0.50)	ND(5.0)
M35P356L11	3606 Hampshire Glen Court	6/3/2008	PE	ND(0.50)	ND(0.50)	ND(0.50)	ND(0.50)	ND(0.50)	ND(0.50)	ND(0.50)	ND(0.50)	ND(0.50)	ND(5.0)
M35P356L11	3606 Hampshire Glen Court	6/3/2008	PI	1.6	ND(0.50)	ND(0.50)	ND(0.50)	ND(0.50)	ND(0.50)	ND(0.50)	ND(0.50)	ND(0.50)	ND(5.0)
M35P356L11	3606 Hampshire Glen Court	6/3/2008	PM	ND(0.50)	ND(0.50)	ND(0.50)	ND(0.50)	ND(0.50)	ND(0.50)	ND(0.50)	ND(0.50)	ND(0.50)	ND(5.0)
M35P356L11	3606 Hampshire Glen Court	7/8/2008	PE	ND(0.50)	ND(0.50)	ND(0.50)	ND(0.50)	ND(0.50)	ND(0.50)	ND(0.50)	ND(0.50)	ND(0.50)	ND(5.0)
M35P356L11	3606 Hampshire Glen Court	7/8/2008	PI	0.83	ND(0.50)	ND(0.50)	ND(0.50)	ND(0.50)	ND(0.50)	ND(0.50)	ND(0.50)	ND(0.50)	ND(5.0)
M35P356L11	3606 Hampshire Glen Court	7/8/2008	PM	0.093 J	ND(0.50)	ND(0.50)	ND(0.50)	ND(0.50)	ND(0.50)	ND(0.50)	ND(0.50)	ND(0.50)	ND(5.0)
M35P356L11	3606 Hampshire Glen Court	8/5/2008	PE	ND(0.50)	ND(0.50)	ND(0.50)	ND(0.50)	ND(0.50)	ND(0.50)	ND(0.50)	ND(0.50)	ND(0.50)	ND(5.0)
M35P356L11	3606 Hampshire Glen Court	8/5/2008	PI	1.6	ND(0.50)	ND(0.50)	ND(0.50)	ND(0.50)	ND(0.50)	ND(0.50)	ND(0.50)	ND(0.50)	ND(5.0)
M35P356L11	3606 Hampshire Glen Court	8/5/2008	PM	ND(0.50)	ND(0.50)	ND(0.50)	ND(0.50)	ND(0.50)	ND(0.50)	ND(0.50)	ND(0.50)	ND(0.50)	ND(5.0)
M35P356L11	3606 Hampshire Glen Court	9/9/2008	PE	ND(0.50)	ND(0.50)	ND(0.50)	ND(0.50)	ND(0.50)	ND(0.50)	ND(0.50)	ND(0.50)	ND(0.50)	ND(5.0)

Table 1 - Historical Private Supply Well Analytical Table

Inactive Exxon Facility #28077
14258 Jarrettsville Pike
Phoenix, Maryland

Map/Parcel/Lot	Address	Sample Date	POET Sample Point	MTBE (µg/L)	Benzene (µg/L)	Toluene (µg/L)	Ethyl-benzene (µg/L)	Total Xylenes (µg/L)	Naph-thalene (µg/L)	DIPE (µg/L)	ETBE (µg/L)	TAME (µg/L)	TBA (µg/L)
M35P356L11	3606 Hampshire Glen Court	9/9/2008	PI	1.1	ND(0.50)	ND(0.50)	ND(0.50)	ND(0.50)	ND(0.50)	ND(0.50)	ND(0.50)	ND(0.50)	ND(5.0)
M35P356L11	3606 Hampshire Glen Court	9/9/2008	PM	ND(0.50)	ND(0.50)	ND(0.50)	ND(0.50)	ND(0.50)	ND(0.50)	ND(0.50)	ND(0.50)	ND(0.50)	ND(5.0)
M35P356L11	3606 Hampshire Glen Court	10/7/2008	PE	ND(0.50)	ND(0.50)	ND(0.50)	ND(0.50)	ND(0.50)	ND(0.50)	ND(0.50)	ND(0.50)	ND(0.50)	ND(5.0)
M35P356L11	3606 Hampshire Glen Court	10/7/2008	PI	0.81	ND(0.50)	ND(0.50)	ND(0.50)	ND(0.50)	ND(0.50)	ND(0.50)	ND(0.50)	ND(0.50)	ND(5.0)
M35P356L11	3606 Hampshire Glen Court	10/7/2008	PM	ND(0.50)	ND(0.50)	ND(0.50)	ND(0.50)	ND(0.50)	ND(0.50)	ND(0.50)	ND(0.50)	ND(0.50)	ND(5.0)
M35P356L11	3606 Hampshire Glen Court	11/4/2008	PE	ND(0.50)	ND(0.50)	ND(0.50)	ND(0.50)	ND(0.50)	ND(0.50)	ND(0.50)	ND(0.50)	ND(0.50)	ND(5.0)
M35P356L11	3606 Hampshire Glen Court	11/4/2008	PI	0.97	ND(0.50)	ND(0.50)	ND(0.50)	ND(0.50)	ND(0.50)	ND(0.50)	ND(0.50)	ND(0.50)	ND(5.0)
M35P356L11	3606 Hampshire Glen Court	11/4/2008	PM	ND(0.50)	ND(0.50)	ND(0.50)	ND(0.50)	ND(0.50)	ND(0.50)	ND(0.50)	ND(0.50)	ND(0.50)	ND(5.0)
M35P356L11	3606 Hampshire Glen Court	12/2/2008	PE	ND(0.50)	ND(0.50)	ND(0.50)	ND(0.50)	ND(0.50)	ND(0.50)	ND(0.50)	ND(0.50)	ND(0.50)	ND(5.0)
M35P356L11	3606 Hampshire Glen Court	12/2/2008	PI	0.62	ND(0.50)	ND(0.50)	ND(0.50)	ND(0.50)	ND(0.50)	ND(0.50)	ND(0.50)	ND(0.50)	ND(5.0)
M35P356L11	3606 Hampshire Glen Court	12/2/2008	PM	ND(0.50)	ND(0.50)	ND(0.50)	ND(0.50)	ND(0.50)	ND(0.50)	ND(0.50)	ND(0.50)	ND(0.50)	ND(5.0)
M35P356L11	3606 Hampshire Glen Court	1/6/2009	PE	ND(0.50)	ND(0.50)	ND(0.50)	ND(0.50)	ND(0.50)	ND(0.50)	ND(0.50)	ND(0.50)	ND(0.50)	ND(5.0)
M35P356L11	3606 Hampshire Glen Court	1/6/2009	PI	0.66	ND(0.50)	ND(0.50)	ND(0.50)	ND(0.50)	ND(0.50)	ND(0.50)	ND(0.50)	ND(0.50)	ND(5.0)
M35P356L11	3606 Hampshire Glen Court	1/6/2009	PM	ND(0.50)	ND(0.50)	ND(0.50)	ND(0.50)	ND(0.50)	ND(0.50)	ND(0.50)	ND(0.50)	ND(0.50)	ND(5.0)
M35P356L11	3606 Hampshire Glen Court	2/3/2009	PE	ND(0.50)	ND(0.50)	ND(0.50)	ND(0.50)	ND(0.50)	ND(0.50)	ND(0.50)	ND(0.50)	ND(0.50)	ND(5.0)
M35P356L11	3606 Hampshire Glen Court	2/3/2009	PI	0.55	ND(0.50)	ND(0.50)	ND(0.50)	ND(0.50)	ND(0.50)	ND(0.50)	ND(0.50)	ND(0.50)	ND(5.0)
M35P356L11	3606 Hampshire Glen Court	2/3/2009	PM	ND(0.50)	ND(0.50)	ND(0.50)	ND(0.50)	ND(0.50)	ND(0.50)	ND(0.50)	ND(0.50)	ND(0.50)	ND(5.0)
M35P356L11	3606 Hampshire Glen Court	2/10/2009	PE	ND(0.50)	ND(0.50)	ND(0.50)	ND(0.50)	ND(0.50)	ND(0.50)	ND(0.50)	ND(0.50)	ND(0.50)	ND(5.0)
M35P356L11	3606 Hampshire Glen Court	2/10/2009	PI	0.68	ND(0.50)	ND(0.50)	ND(0.50)	ND(0.50)	ND(0.50)	ND(0.50)	ND(0.50)	ND(0.50)	ND(5.0)
M35P356L11	3606 Hampshire Glen Court	2/10/2009	PM	ND(0.50)	ND(0.50)	ND(0.50)	ND(0.50)	ND(0.50)	ND(0.50)	ND(0.50)	ND(0.50)	ND(0.50)	ND(5.0)
M35P356L11	3606 Hampshire Glen Court	3/3/2009	PE	ND(0.50)	ND(0.50)	ND(0.50)	ND(0.50)	ND(0.50)	ND(0.50)	ND(0.50)	ND(0.50)	ND(0.50)	ND(5.0)
M35P356L11	3606 Hampshire Glen Court	3/3/2009	PI	0.60	ND(0.50)	ND(0.50)	ND(0.50)	ND(0.50)	ND(0.50)	ND(0.50)	ND(0.50)	ND(0.50)	ND(5.0)
M35P356L11	3606 Hampshire Glen Court	3/3/2009	PM	ND(0.50)	ND(0.50)	ND(0.50)	ND(0.50)	ND(0.50)	ND(0.50)	ND(0.50)	ND(0.50)	ND(0.50)	ND(5.0)
M35P356L11	3606 Hampshire Glen Court	4/7/2009	PE	ND(0.50)	ND(0.50)	ND(0.50)	ND(0.50)	ND(0.50)	ND(0.50)	ND(0.50)	ND(0.50)	ND(0.50)	ND(5.0)
M35P356L11	3606 Hampshire Glen Court	4/7/2009	PI	0.53	ND(0.50)	ND(0.50)	ND(0.50)	ND(0.50)	ND(0.50)	ND(0.50)	ND(0.50)	ND(0.50)	ND(5.0)
M35P356L11	3606 Hampshire Glen Court	4/7/2009	PM	ND(0.50)	ND(0.50)	ND(0.50)	ND(0.50)	ND(0.50)	ND(0.50)	ND(0.50)	ND(0.50)	ND(0.50)	ND(5.0)
M35P356L11	3606 Hampshire Glen Court	5/5/2009	PE	ND(0.50)	ND(0.50)	ND(0.50)	ND(0.50)	ND(0.50)	ND(0.50)	ND(0.50)	ND(0.50)	ND(0.50)	ND(5.0)
M35P356L11	3606 Hampshire Glen Court	5/5/2009	PI	0.54	ND(0.50)	ND(0.50)	ND(0.50)	ND(0.50)	ND(0.50)	ND(0.50)	ND(0.50)	ND(0.50)	ND(5.0)
M35P356L11	3606 Hampshire Glen Court	5/5/2009	PM	ND(0.50)	ND(0.50)	ND(0.50)	ND(0.50)	ND(0.50)	ND(0.50)	ND(0.50)	ND(0.50)	ND(0.50)	ND(5.0)
M35P356L11	3606 Hampshire Glen Court	6/2/2009	PE	ND(0.50)	ND(0.50)	ND(0.50)	ND(0.50)	ND(0.50)	ND(0.50)	ND(0.50)	ND(0.50)	ND(0.50)	ND(5.0)

Table 1 - Historical Private Supply Well Analytical Table

Inactive Exxon Facility #28077
14258 Jarrettsville Pike
Phoenix, Maryland

Map/Parcel/Lot	Address	Sample Date	POET Sample Point	MTBE (µg/L)	Benzene (µg/L)	Toluene (µg/L)	Ethyl-benzene (µg/L)	Total Xylenes (µg/L)	Naph-thalene (µg/L)	DIPE (µg/L)	ETBE (µg/L)	TAME (µg/L)	TBA (µg/L)
M35P356L11	3606 Hampshire Glen Court	6/2/2009	PI	0.58	ND(0.50)	ND(0.50)	ND(0.50)	ND(0.50)	ND(0.50)	ND(0.50)	ND(0.50)	ND(0.50)	ND(5.0)
M35P356L11	3606 Hampshire Glen Court	6/2/2009	PM	ND(0.50)	ND(0.50)	ND(0.50)	ND(0.50)	ND(0.50)	ND(0.50)	ND(0.50)	ND(0.50)	ND(0.50)	ND(5.0)
M35P356L11	3606 Hampshire Glen Court	7/7/2009	PE	ND(0.50)	ND(0.50)	ND(0.50)	ND(0.50)	ND(0.50)	ND(0.50)	ND(0.50)	ND(0.50)	ND(0.50)	ND(5.0)
M35P356L11	3606 Hampshire Glen Court	7/7/2009	PI	0.33 J	ND(0.50)	ND(0.50)	ND(0.50)	ND(0.50)	ND(0.50)	ND(0.50)	ND(0.50)	ND(0.50)	ND(5.0)
M35P356L11	3606 Hampshire Glen Court	7/7/2009	PM	ND(0.50)	ND(0.50)	ND(0.50)	ND(0.50)	ND(0.50)	ND(0.50)	ND(0.50)	ND(0.50)	ND(0.50)	ND(5.0)
M35P356L11	3606 Hampshire Glen Court	8/4/2009	PE	ND(0.50)	ND(0.50)	ND(0.50)	ND(0.50)	ND(0.50)	ND(0.50)	ND(0.50)	ND(0.50)	ND(0.50)	ND(5.0)
M35P356L11	3606 Hampshire Glen Court	8/4/2009	PI	0.53	ND(0.50)	ND(0.50)	ND(0.50)	ND(0.50)	ND(0.50)	ND(0.50)	ND(0.50)	ND(0.50)	ND(5.0)
M35P356L11	3606 Hampshire Glen Court	8/4/2009	PM	ND(0.50)	ND(0.50)	ND(0.50)	ND(0.50)	ND(0.50)	ND(0.50)	ND(0.50)	ND(0.50)	ND(0.50)	ND(5.0)
M35P356L11	3606 Hampshire Glen Court	9/8/2009	PE	ND(0.50)	ND(0.50)	ND(0.50)	ND(0.50)	ND(0.50)	ND(0.50)	ND(0.50)	ND(0.50)	ND(0.50)	ND(5.0)
M35P356L11	3606 Hampshire Glen Court	9/8/2009	PI	0.45 J	ND(0.50)	ND(0.50)	ND(0.50)	ND(0.50)	ND(0.50)	ND(0.50)	ND(0.50)	ND(0.50)	ND(5.0)
M35P356L11	3606 Hampshire Glen Court	9/8/2009	PM	ND(0.50)	ND(0.50)	ND(0.50)	ND(0.50)	ND(0.50)	ND(0.50)	ND(0.50)	ND(0.50)	ND(0.50)	ND(5.0)
M35P356L11	3606 Hampshire Glen Court	10/6/2009	PE	ND(0.50)	ND(0.50)	ND(0.50)	ND(0.50)	ND(0.50)	ND(0.50)	ND(0.50)	ND(0.50)	ND(0.50)	ND(5.0)
M35P356L11	3606 Hampshire Glen Court	10/6/2009	PI	0.43 J	ND(0.50)	ND(0.50)	ND(0.50)	ND(0.50)	ND(0.50)	ND(0.50)	ND(0.50)	ND(0.50)	ND(5.0)
M35P356L11	3606 Hampshire Glen Court	10/6/2009	PM	ND(0.50)	ND(0.50)	ND(0.50)	ND(0.50)	ND(0.50)	ND(0.50)	ND(0.50)	ND(0.50)	ND(0.50)	ND(5.0)
M35P356L11	3606 Hampshire Glen Court	11/3/2009	PE	ND(0.50)	ND(0.50)	ND(0.50)	ND(0.50)	ND(0.50)	ND(0.50)	ND(0.50)	ND(0.50)	ND(0.50)	ND(5.0)
M35P356L11	3606 Hampshire Glen Court	11/3/2009	PI	0.38 J	ND(0.50)	ND(0.50)	ND(0.50)	ND(0.50)	ND(0.50)	ND(0.50)	ND(0.50)	ND(0.50)	ND(5.0)
M35P356L11	3606 Hampshire Glen Court	11/3/2009	PM	ND(0.50)	ND(0.50)	ND(0.50)	ND(0.50)	ND(0.50)	ND(0.50)	ND(0.50)	ND(0.50)	ND(0.50)	ND(5.0)
M35P356L11	3606 Hampshire Glen Court	12/8/2009	PE	ND(0.50)	ND(0.50)	ND(0.50)	ND(0.50)	ND(0.50)	ND(0.50)	ND(0.50)	ND(0.50)	ND(0.50)	ND(5.0)
M35P356L11	3606 Hampshire Glen Court	12/8/2009	PI	0.34 J	ND(0.50)	ND(0.50)	ND(0.50)	ND(0.50)	ND(0.50)	ND(0.50)	ND(0.50)	ND(0.50)	ND(5.0)
M35P356L11	3606 Hampshire Glen Court	12/8/2009	PM	ND(0.50)	ND(0.50)	ND(0.50)	ND(0.50)	ND(0.50)	ND(0.50)	ND(0.50)	ND(0.50)	ND(0.50)	ND(5.0)
M35P356L11	3606 Hampshire Glen Court	1/5/2010	PE	ND(0.50)	ND(0.50)	ND(0.50)	ND(0.50)	ND(0.50)	ND(0.50)	ND(0.50)	ND(0.50)	ND(0.50)	ND(5.0)
M35P356L11	3606 Hampshire Glen Court	1/5/2010	PI	0.41 J	ND(0.50)	ND(0.50)	ND(0.50)	ND(0.50)	ND(0.50)	ND(0.50)	ND(0.50)	ND(0.50)	ND(5.0)
M35P356L11	3606 Hampshire Glen Court	1/5/2010	PM	ND(0.50)	ND(0.50)	ND(0.50)	ND(0.50)	ND(0.50)	ND(0.50)	ND(0.50)	ND(0.50)	ND(0.50)	ND(5.0)
M35P356L11	3606 Hampshire Glen Court	2/2/2010	PE	ND(0.50)	ND(0.50)	ND(0.50)	ND(0.50)	ND(0.50)	ND(0.50)	ND(0.50)	ND(0.50)	ND(0.50)	ND(5.0)
M35P356L11	3606 Hampshire Glen Court	2/2/2010	PI	0.39 J	ND(0.50)	ND(0.50)	ND(0.50)	ND(0.50)	ND(0.50)	ND(0.50)	ND(0.50)	ND(0.50)	ND(5.0)
M35P356L11	3606 Hampshire Glen Court	2/2/2010	PM	ND(0.50)	ND(0.50)	ND(0.50)	ND(0.50)	ND(0.50)	ND(0.50)	ND(0.50)	ND(0.50)	ND(0.50)	ND(5.0)
M35P356L11	3606 Hampshire Glen Court	3/2/2010	PE	ND(0.50)	ND(0.50)	ND(0.50)	ND(0.50)	ND(0.50)	ND(0.50)	ND(0.50)	ND(0.50)	ND(0.50)	ND(5.0)
M35P356L11	3606 Hampshire Glen Court	3/2/2010	PI	0.39 J	ND(0.50)	ND(0.50)	ND(0.50)	ND(0.50)	ND(0.50)	ND(0.50)	ND(0.50)	ND(0.50)	ND(5.0)
M35P356L11	3606 Hampshire Glen Court	3/2/2010	PM	ND(0.50)	ND(0.50)	ND(0.50)	ND(0.50)	ND(0.50)	ND(0.50)	ND(0.50)	ND(0.50)	ND(0.50)	ND(5.0)
M35P356L11	3606 Hampshire Glen Court	5/4/2010	PE	ND(0.50)	ND(0.50)	ND(0.50)	ND(0.50)	ND(0.50)	ND(0.50)	ND(0.50)	ND(0.50)	ND(0.50)	ND(5.0)

Table 1 - Historical Private Supply Well Analytical Table

Inactive Exxon Facility #28077
14258 Jarrettsville Pike
Phoenix, Maryland

Map/Parcel/Lot	Address	Sample Date	POET Sample Point	MTBE (µg/L)	Benzene (µg/L)	Toluene (µg/L)	Ethyl-benzene (µg/L)	Total Xylenes (µg/L)	Naph-thalene (µg/L)	DIPE (µg/L)	ETBE (µg/L)	TAME (µg/L)	TBA (µg/L)
M35P356L11	3606 Hampshire Glen Court	5/4/2010	PI	0.36 J	ND(0.50)	ND(0.50)	ND(0.50)	ND(0.50)	ND(0.50)	ND(0.50)	ND(0.50)	ND(0.50)	ND(5.0)
M35P356L11	3606 Hampshire Glen Court	5/4/2010	PM	ND(0.50)	ND(0.50)	ND(0.50)	ND(0.50)	ND(0.50)	ND(0.50)	ND(0.50)	ND(0.50)	ND(0.50)	ND(5.0)
M35P356L11	3606 Hampshire Glen Court	6/8/2010	PE	ND(0.50)	ND(0.50)	ND(0.50)	ND(0.50)	ND(0.50)	ND(0.50)	ND(0.50)	ND(0.50)	ND(0.50)	ND(5.0)
M35P356L11	3606 Hampshire Glen Court	6/8/2010	PI	0.40 J	ND(0.50)	ND(0.50)	ND(0.50)	ND(0.50)	ND(0.50)	ND(0.50)	ND(0.50)	ND(0.50)	ND(5.0)
M35P356L11	3606 Hampshire Glen Court	6/8/2010	PM	ND(0.50)	ND(0.50)	ND(0.50)	ND(0.50)	ND(0.50)	ND(0.50)	ND(0.50)	ND(0.50)	ND(0.50)	ND(5.0)
M35P356L11	3606 Hampshire Glen Court	7/13/2010	PE	ND(0.50)	ND(0.50)	ND(0.50)	ND(0.50)	ND(0.50)	ND(0.50)	ND(0.50)	ND(0.50)	ND(0.50)	ND(5.0)
M35P356L11	3606 Hampshire Glen Court	7/13/2010	PI	ND(0.50)	ND(0.50)	ND(0.50)	ND(0.50)	ND(0.50)	ND(0.50)	ND(0.50)	ND(0.50)	ND(0.50)	ND(5.0)
M35P356L11	3606 Hampshire Glen Court	7/13/2010	PM	ND(0.50)	ND(0.50)	ND(0.50)	ND(0.50)	ND(0.50)	ND(0.50)	ND(0.50)	ND(0.50)	ND(0.50)	ND(5.0)
M35P356L11	3606 Hampshire Glen Court	8/3/2010	PE	ND(0.50)	ND(0.50)	ND(0.50)	ND(0.50)	ND(0.50)	ND(0.50)	ND(0.50)	ND(0.50)	ND(0.50)	ND(5.0)
M35P356L11	3606 Hampshire Glen Court	8/3/2010	PI	ND(0.50)	ND(0.50)	ND(0.50)	ND(0.50)	ND(0.50)	ND(0.50)	ND(0.50)	ND(0.50)	ND(0.50)	ND(5.0)
M35P356L11	3606 Hampshire Glen Court	8/3/2010	PM	ND(0.50)	ND(0.50)	ND(0.50)	ND(0.50)	ND(0.50)	ND(0.50)	ND(0.50)	ND(0.50)	ND(0.50)	ND(5.0)
M35P356L11	3606 Hampshire Glen Court	9/14/2010	PE	ND(0.50)	ND(0.50)	ND(0.50)	ND(0.50)	ND(0.50)	ND(0.50)	ND(0.50)	ND(0.50)	ND(0.50)	ND(5.0)
M35P356L11	3606 Hampshire Glen Court	9/14/2010	PI	ND(0.50)	ND(0.50)	ND(0.50)	ND(0.50)	ND(0.50)	ND(0.50)	ND(0.50)	ND(0.50)	ND(0.50)	ND(5.0)
M35P356L11	3606 Hampshire Glen Court	9/14/2010	PM	ND(0.50)	ND(0.50)	ND(0.50)	ND(0.50)	ND(0.50)	ND(0.50)	ND(0.50)	ND(0.50)	ND(0.50)	ND(5.0)
M35P356L11	3606 Hampshire Glen Court	10/6/2010	PE	ND(0.50)	ND(0.50)	ND(0.50)	ND(0.50)	ND(0.50)	ND(0.50)	ND(0.50)	ND(0.50)	ND(0.50)	ND(5.0)
M35P356L11	3606 Hampshire Glen Court	10/6/2010	PI	ND(0.50)	ND(0.50)	ND(0.50)	ND(0.50)	ND(0.50)	ND(0.50)	ND(0.50)	ND(0.50)	ND(0.50)	ND(5.0)
M35P356L11	3606 Hampshire Glen Court	10/6/2010	PM	ND(0.50)	ND(0.50)	ND(0.50)	ND(0.50)	ND(0.50)	ND(0.50)	ND(0.50)	ND(0.50)	ND(0.50)	ND(5.0)
M35P356L11	3606 Hampshire Glen Court	11/2/2010	PE	ND(0.50)	ND(0.50)	ND(0.50)	ND(0.50)	ND(0.50)	ND(0.50)	ND(0.50)	ND(0.50)	ND(0.50)	ND(5.0)
M35P356L11	3606 Hampshire Glen Court	11/2/2010	PI	ND(0.50)	ND(0.50)	ND(0.50)	ND(0.50)	ND(0.50)	ND(0.50)	ND(0.50)	ND(0.50)	ND(0.50)	ND(5.0)
M35P356L11	3606 Hampshire Glen Court	11/2/2010	PM	ND(0.50)	ND(0.50)	ND(0.50)	ND(0.50)	ND(0.50)	ND(0.50)	ND(0.50)	ND(0.50)	ND(0.50)	ND(5.0)
M35P356L11	3606 Hampshire Glen Court	12/7/2010	PE	ND(0.50)	ND(0.50)	ND(0.50)	ND(0.50)	ND(0.50)	ND(0.50)	ND(0.50)	ND(0.50)	ND(0.50)	ND(5.0)
M35P356L11	3606 Hampshire Glen Court	12/7/2010	PI	ND(0.50)	ND(0.50)	ND(0.50)	ND(0.50)	ND(0.50)	ND(0.50)	ND(0.50)	ND(0.50)	ND(0.50)	ND(5.0)
M35P356L11	3606 Hampshire Glen Court	12/7/2010	PM	ND(0.50)	ND(0.50)	ND(0.50)	ND(0.50)	ND(0.50)	ND(0.50)	ND(0.50)	ND(0.50)	ND(0.50)	ND(5.0)
M35P356L11	3606 Hampshire Glen Court	1/5/2011	PE	ND(0.50)	ND(0.50)	ND(0.50)	ND(0.50)	ND(0.50)	ND(0.50)	ND(0.50)	ND(0.50)	ND(0.50)	ND(5.0)
M35P356L11	3606 Hampshire Glen Court	1/5/2011	PI	ND(0.50)	ND(0.50)	ND(0.50)	ND(0.50)	ND(0.50)	ND(0.50)	ND(0.50)	ND(0.50)	ND(0.50)	ND(5.0)
M35P356L11	3606 Hampshire Glen Court	1/5/2011	PM	ND(0.50)	ND(0.50)	ND(0.50)	ND(0.50)	ND(0.50)	ND(0.50)	ND(0.50)	ND(0.50)	ND(0.50)	ND(5.0)
M35P356L11	3606 Hampshire Glen Court	2/8/2011	PE	ND(0.50)	ND(0.50)	ND(0.50)	ND(0.50)	ND(0.50)	ND(0.50)	ND(0.50)	ND(0.50)	ND(0.50)	ND(5.0)
M35P356L11	3606 Hampshire Glen Court	2/8/2011	PI	ND(0.50)	ND(0.50)	ND(0.50)	ND(0.50)	ND(0.50)	ND(0.50)	ND(0.50)	ND(0.50)	ND(0.50)	ND(5.0)
M35P356L11	3606 Hampshire Glen Court	2/8/2011	PM	ND(0.50)	ND(0.50)	ND(0.50)	ND(0.50)	ND(0.50)	ND(0.50)	ND(0.50)	ND(0.50)	ND(0.50)	ND(5.0)
M35P356L11	3606 Hampshire Glen Court	3/8/2011	PE	ND(0.50)	ND(0.50)	ND(0.50)	ND(0.50)	ND(0.50)	ND(0.50)	ND(0.50)	ND(0.50)	ND(0.50)	ND(5.0)

Table 1 - Historical Private Supply Well Analytical Table

Inactive Exxon Facility #28077
14258 Jarrettsville Pike
Phoenix, Maryland

Map/Parcel/Lot	Address	Sample Date	POET Sample Point	MTBE (µg/L)	Benzene (µg/L)	Toluene (µg/L)	Ethyl-benzene (µg/L)	Total Xylenes (µg/L)	Naph-thalene (µg/L)	DIPE (µg/L)	ETBE (µg/L)	TAME (µg/L)	TBA (µg/L)
M35P356L11	3606 Hampshire Glen Court	3/8/2011	PI	ND(0.50)	ND(0.50)	ND(0.50)	ND(0.50)	ND(0.50)	ND(0.50)	ND(0.50)	ND(0.50)	ND(0.50)	ND(5.0)
M35P356L11	3606 Hampshire Glen Court	3/8/2011	PM	ND(0.50)	ND(0.50)	ND(0.50)	ND(0.50)	ND(0.50)	ND(0.50)	ND(0.50)	ND(0.50)	ND(0.50)	ND(5.0)
M35P356L11	3606 Hampshire Glen Court	4/4/2011	PE	ND(0.50)	ND(0.50)	ND(0.50)	ND(0.50)	ND(0.50)	ND(0.50)	ND(0.50)	ND(0.50)	ND(0.50)	ND(5.0)
M35P356L11	3606 Hampshire Glen Court	4/4/2011	PI	ND(0.50)	ND(0.50)	ND(0.50)	ND(0.50)	ND(0.50)	ND(0.50)	ND(0.50)	ND(0.50)	ND(0.50)	ND(5.0)
M35P356L11	3606 Hampshire Glen Court	4/4/2011	PM	ND(0.50)	ND(0.50)	ND(0.50)	ND(0.50)	ND(0.50)	ND(0.50)	ND(0.50)	ND(0.50)	ND(0.50)	ND(5.0)
M35P356L11	3606 Hampshire Glen Court	5/2/2011	PE	ND(0.50)	ND(0.50)	ND(0.50)	ND(0.50)	ND(0.50)	ND(0.50)	ND(0.50)	ND(0.50)	ND(0.50)	ND(5.0)
M35P356L11	3606 Hampshire Glen Court	5/2/2011	PI	ND(0.50)	ND(0.50)	ND(0.50)	ND(0.50)	ND(0.50)	ND(0.50)	ND(0.50)	ND(0.50)	ND(0.50)	ND(5.0)
M35P356L11	3606 Hampshire Glen Court	5/2/2011	PM	ND(0.50)	ND(0.50)	ND(0.50)	ND(0.50)	ND(0.50)	ND(0.50)	ND(0.50)	ND(0.50)	ND(0.50)	ND(5.0)
M35P356L11	3606 Hampshire Glen Court	6/6/2011	PE	ND(0.50)	ND(0.50)	ND(0.50)	ND(0.50)	ND(0.50)	ND(0.50)	ND(0.50)	ND(0.50)	ND(0.50)	ND(5.0)
M35P356L11	3606 Hampshire Glen Court	6/6/2011	PI	0.25 J	ND(0.50)	ND(0.50)	ND(0.50)	ND(0.50)	ND(0.50)	ND(0.50)	ND(0.50)	ND(0.50)	ND(5.0)
M35P356L11	3606 Hampshire Glen Court	6/6/2011	PM	ND(0.50)	ND(0.50)	ND(0.50)	ND(0.50)	ND(0.50)	ND(0.50)	ND(0.50)	ND(0.50)	ND(0.50)	ND(5.0)
M35P356L11	3606 Hampshire Glen Court	7/11/2011	PE	ND(0.50)	ND(0.50)	ND(0.50)	ND(0.50)	ND(0.50)	ND(0.50)	ND(0.50)	ND(0.50)	ND(0.50)	ND(5.0)
M35P356L11	3606 Hampshire Glen Court	7/11/2011	PI	0.19 J	ND(0.50)	ND(0.50)	ND(0.50)	ND(0.50)	ND(0.50)	ND(0.50)	ND(0.50)	ND(0.50)	ND(5.0)
M35P356L11	3606 Hampshire Glen Court	7/11/2011	PM	ND(0.50)	ND(0.50)	ND(0.50)	ND(0.50)	ND(0.50)	ND(0.50)	ND(0.50)	ND(0.50)	ND(0.50)	ND(5.0)
M35P356L11	3606 Hampshire Glen Court	8/1/2011	PE	ND(0.50)	ND(0.50)	ND(0.50)	ND(0.50)	ND(0.50)	ND(0.50)	ND(0.50)	ND(0.50)	ND(0.50)	ND(5.0)
M35P356L11	3606 Hampshire Glen Court	8/1/2011	PI	0.19 J	ND(0.50)	ND(0.50)	ND(0.50)	ND(0.50)	ND(0.50)	ND(0.50)	ND(0.50)	ND(0.50)	ND(5.0)
M35P356L11	3606 Hampshire Glen Court	8/1/2011	PM	ND(0.50)	ND(0.50)	ND(0.50)	ND(0.50)	ND(0.50)	ND(0.50)	ND(0.50)	ND(0.50)	ND(0.50)	ND(5.0)
M35P356L11	3606 Hampshire Glen Court	9/12/2011	PE	ND(0.50)	ND(0.50)	ND(0.50)	ND(0.50)	ND(0.50)	ND(0.50)	ND(0.50)	ND(0.50)	ND(0.50)	ND(5.0)
M35P356L11	3606 Hampshire Glen Court	9/12/2011	PI	0.18 J	ND(0.50)	ND(0.50)	ND(0.50)	ND(0.50)	ND(0.50)	ND(0.50)	ND(0.50)	ND(0.50)	ND(5.0)
M35P356L11	3606 Hampshire Glen Court	9/12/2011	PM	ND(0.50)	ND(0.50)	ND(0.50)	ND(0.50)	ND(0.50)	ND(0.50)	ND(0.50)	ND(0.50)	ND(0.50)	ND(5.0)
M35P356L11	3606 Hampshire Glen Court	10/3/2011	PE	ND(0.50)	ND(0.50)	ND(0.50)	ND(0.50)	ND(0.50)	ND(0.50)	ND(0.50)	ND(0.50)	ND(0.50)	ND(5.0)
M35P356L11	3606 Hampshire Glen Court	10/3/2011	PI	0.21 J	ND(0.50)	ND(0.50)	ND(0.50)	ND(0.50)	ND(0.50)	ND(0.50)	ND(0.50)	ND(0.50)	ND(5.0)
M35P356L11	3606 Hampshire Glen Court	10/3/2011	PM	ND(0.50)	ND(0.50)	ND(0.50)	ND(0.50)	ND(0.50)	ND(0.50)	ND(0.50)	ND(0.50)	ND(0.50)	ND(5.0)
M35P356L11	3606 Hampshire Glen Court	11/7/2011	PE	ND(0.50)	ND(0.50)	ND(0.50)	ND(0.50)	ND(0.50)	ND(0.50)	ND(0.50)	ND(0.50)	ND(0.50)	ND(5.0)
M35P356L11	3606 Hampshire Glen Court	11/7/2011	PI	0.19 J	ND(0.50)	ND(0.50)	ND(0.50)	ND(0.50)	ND(0.50)	ND(0.50)	ND(0.50)	ND(0.50)	ND(5.0)
M35P356L11	3606 Hampshire Glen Court	11/7/2011	PM	ND(0.50)	ND(0.50)	ND(0.50)	ND(0.50)	ND(0.50)	ND(0.50)	ND(0.50)	ND(0.50)	ND(0.50)	ND(5.0)
M35P356L11	3606 Hampshire Glen Court	12/5/2011	PE	ND(0.50)	ND(0.50)	ND(0.50)	ND(0.50)	ND(0.50)	ND(0.50)	ND(0.50)	ND(0.50)	ND(0.50)	ND(5.0)
M35P356L11	3606 Hampshire Glen Court	12/5/2011	PI	0.25 J	ND(0.50)	ND(0.50)	ND(0.50)	ND(0.50)	ND(0.50)	ND(0.50)	ND(0.50)	ND(0.50)	ND(5.0)
M35P356L11	3606 Hampshire Glen Court	12/5/2011	PM	ND(0.50)	ND(0.50)	ND(0.50)	ND(0.50)	ND(0.50)	ND(0.50)	ND(0.50)	ND(0.50)	ND(0.50)	ND(5.0)
M35P356L11	3606 Hampshire Glen Court	1/9/2012	PE	ND(0.50)	ND(0.50)	ND(0.50)	ND(0.50)	ND(0.50)	ND(0.50)	ND(0.50)	ND(0.50)	ND(0.50)	ND(5.0)

Table 1 - Historical Private Supply Well Analytical Table

Inactive Exxon Facility #28077
14258 Jarrettsville Pike
Phoenix, Maryland

Map/Parcel/Lot	Address	Sample Date	POET Sample Point	MTBE (µg/L)	Benzene (µg/L)	Toluene (µg/L)	Ethyl-benzene (µg/L)	Total Xylenes (µg/L)	Naph-thalene (µg/L)	DIPE (µg/L)	ETBE (µg/L)	TAME (µg/L)	TBA (µg/L)
M35P356L11	3606 Hampshire Glen Court	1/9/2012	PI	0.21 J	ND(0.50)	ND(0.50)	ND(0.50)	ND(0.50)	ND(0.50)	ND(0.50)	ND(0.50)	ND(0.50)	ND(5.0)
M35P356L11	3606 Hampshire Glen Court	1/9/2012	PM	ND(0.50)	ND(0.50)	ND(0.50)	ND(0.50)	ND(0.50)	ND(0.50)	ND(0.50)	ND(0.50)	ND(0.50)	ND(5.0)
M35P356L11	3606 Hampshire Glen Court	2/6/2012	PE	ND(0.50)	ND(0.50)	ND(0.50)	ND(0.50)	ND(0.50)	ND(0.50)	ND(0.50)	ND(0.50)	ND(0.50)	ND(5.0)
M35P356L11	3606 Hampshire Glen Court	2/6/2012	PI	0.16 J	ND(0.50)	ND(0.50)	ND(0.50)	ND(0.50)	ND(0.50)	ND(0.50)	ND(0.50)	ND(0.50)	ND(5.0)
M35P356L11	3606 Hampshire Glen Court	2/6/2012	PM	ND(0.50)	ND(0.50)	ND(0.50)	ND(0.50)	ND(0.50)	ND(0.50)	ND(0.50)	ND(0.50)	ND(0.50)	ND(5.0)
M35P356L11	3606 Hampshire Glen Court	3/5/2012	PE	ND(0.50)	ND(0.50)	ND(0.50)	ND(0.50)	ND(0.50)	ND(0.50)	ND(0.50)	ND(0.50)	ND(0.50)	ND(5.0)
M35P356L11	3606 Hampshire Glen Court	3/5/2012	PI	0.16 J	ND(0.50)	ND(0.50)	ND(0.50)	ND(0.50)	ND(0.50)	ND(0.50)	ND(0.50)	ND(0.50)	ND(5.0)
M35P356L11	3606 Hampshire Glen Court	3/5/2012	PM	ND(0.50)	ND(0.50)	ND(0.50)	ND(0.50)	ND(0.50)	ND(0.50)	ND(0.50)	ND(0.50)	ND(0.50)	ND(5.0)
M35P356L11	3606 Hampshire Glen Court	4/2/2012	PE	ND(0.50)	ND(0.50)	ND(0.50)	ND(0.50)	ND(0.50)	ND(0.50)	ND(0.50)	ND(0.50)	ND(0.50)	ND(5.0)
M35P356L11	3606 Hampshire Glen Court	4/2/2012	PI	0.13 J	ND(0.50)	ND(0.50)	ND(0.50)	ND(0.50)	ND(0.50)	ND(0.50)	ND(0.50)	ND(0.50)	ND(5.0)
M35P356L11	3606 Hampshire Glen Court	4/2/2012	PM	ND(0.50)	ND(0.50)	ND(0.50)	ND(0.50)	ND(0.50)	ND(0.50)	ND(0.50)	ND(0.50)	ND(0.50)	ND(5.0)
M35P356L11	3606 Hampshire Glen Court	5/7/2012	PE	ND(0.50)	ND(0.50)	ND(0.50)	ND(0.50)	ND(0.50)	ND(0.50)	ND(0.50)	ND(0.50)	ND(0.50)	ND(5.0)
M35P356L11	3606 Hampshire Glen Court	5/7/2012	PI	0.15 J	ND(0.50)	ND(0.50)	ND(0.50)	ND(0.50)	ND(0.50)	ND(0.50)	ND(0.50)	ND(0.50)	ND(5.0)
M35P356L11	3606 Hampshire Glen Court	5/7/2012	PM	ND(0.50)	ND(0.50)	ND(0.50)	ND(0.50)	ND(0.50)	ND(0.50)	ND(0.50)	ND(0.50)	ND(0.50)	ND(5.0)
M35P356L11	3606 Hampshire Glen Court	6/4/2012	PE	ND(0.50)	ND(0.50)	ND(0.50)	ND(0.50)	ND(0.50)	ND(0.50)	ND(0.50)	ND(0.50)	ND(0.50)	ND(5.0)
M35P356L11	3606 Hampshire Glen Court	6/4/2012	PI	0.15 J	ND(0.50)	ND(0.50)	ND(0.50)	ND(0.50)	ND(0.50)	ND(0.50)	ND(0.50)	ND(0.50)	ND(5.0)
M35P356L11	3606 Hampshire Glen Court	6/4/2012	PM	ND(0.50)	ND(0.50)	ND(0.50)	ND(0.50)	ND(0.50)	ND(0.50)	ND(0.50)	ND(0.50)	ND(0.50)	ND(5.0)
M35P356L11	3606 Hampshire Glen Court	7/2/2012	PE	ND(0.50)	ND(0.50)	ND(0.50)	ND(0.50)	ND(0.50)	ND(0.50)	ND(0.50)	ND(0.50)	ND(0.50)	ND(5.0)
M35P356L11	3606 Hampshire Glen Court	7/2/2012	PI	0.13 J	ND(0.50)	ND(0.50)	ND(0.50)	ND(0.50)	ND(0.50)	ND(0.50)	ND(0.50)	ND(0.50)	ND(5.0)
M35P356L11	3606 Hampshire Glen Court	7/2/2012	PM	ND(0.50)	ND(0.50)	ND(0.50)	ND(0.50)	ND(0.50)	ND(0.50)	ND(0.50)	ND(0.50)	ND(0.50)	ND(5.0)
M35P356L11	3606 Hampshire Glen Court	8/22/2012	PE	ND(0.50)	ND(0.50)	ND(0.50)	ND(0.50)	ND(0.50)	ND(0.50)	ND(0.50)	ND(0.50)	ND(0.50)	ND(5.0)
M35P356L11	3606 Hampshire Glen Court	8/22/2012	PI	0.13 J	ND(0.50)	ND(0.50)	ND(0.50)	ND(0.50)	ND(0.50)	ND(0.50)	ND(0.50)	ND(0.50)	ND(5.0)
M35P356L11	3606 Hampshire Glen Court	8/22/2012	PM	0.12 J	ND(0.50)	ND(0.50)	ND(0.50)	ND(0.50)	ND(0.50)	ND(0.50)	ND(0.50)	ND(0.50)	ND(5.0)
M35P356L11	3606 Hampshire Glen Court	9/10/2012	PE	ND(0.50)	ND(0.50)	ND(0.50)	ND(0.50)	ND(0.50)	ND(0.50)	ND(0.50)	ND(0.50)	ND(0.50)	ND(5.0)
M35P356L11	3606 Hampshire Glen Court	9/10/2012	PI	0.12 J	ND(0.50)	ND(0.50)	ND(0.50)	ND(0.50)	ND(0.50)	ND(0.50)	ND(0.50)	ND(0.50)	ND(5.0)
M35P356L11	3606 Hampshire Glen Court	9/10/2012	PM	0.087 J	ND(0.50)	ND(0.50)	ND(0.50)	ND(0.50)	ND(0.50)	ND(0.50)	ND(0.50)	ND(0.50)	ND(5.0)
M35P356L11	3606 Hampshire Glen Court	9/19/2012	PE	ND(0.50)	ND(0.50)	ND(0.50)	ND(0.50)	ND(0.50)	ND(0.50)	ND(0.50)	ND(0.50)	ND(0.50)	ND(5.0)
M35P356L11	3606 Hampshire Glen Court	9/19/2012	PI	0.15 J	ND(0.50)	ND(0.50)	ND(0.50)	ND(0.50)	ND(0.50)	ND(0.50)	ND(0.50)	ND(0.50)	ND(5.0)
M35P356L11	3606 Hampshire Glen Court	9/19/2012	PM	ND(0.50)	ND(0.50)	ND(0.50)	ND(0.50)	ND(0.50)	ND(0.50)	ND(0.50)	ND(0.50)	ND(0.50)	ND(5.0)
M35P356L11	3606 Hampshire Glen Court	10/1/2012	PE	ND(0.50)	ND(0.50)	ND(0.50)	ND(0.50)	ND(0.50)	ND(0.50)	ND(0.50)	ND(0.50)	ND(0.50)	ND(5.0)

Table 1 - Historical Private Supply Well Analytical Table

Inactive Exxon Facility #28077
14258 Jarrettsville Pike
Phoenix, Maryland

Map/Parcel/Lot	Address	Sample Date	POET Sample Point	MTBE (µg/L)	Benzene (µg/L)	Toluene (µg/L)	Ethyl-benzene (µg/L)	Total Xylenes (µg/L)	Naph-thalene (µg/L)	DIPE (µg/L)	ETBE (µg/L)	TAME (µg/L)	TBA (µg/L)
M35P356L11	3606 Hampshire Glen Court	10/1/2012	PI	0.15 J	ND(0.50)	ND(0.50)	ND(0.50)	ND(0.50)	ND(0.50)	ND(0.50)	ND(0.50)	ND(0.50)	ND(5.0)
M35P356L11	3606 Hampshire Glen Court	10/1/2012	PM	ND(0.50)	ND(0.50)	ND(0.50)	ND(0.50)	ND(0.50)	ND(0.50)	ND(0.50)	ND(0.50)	ND(0.50)	ND(5.0)
M35P356L11	3606 Hampshire Glen Court	11/5/2012	PE	ND(0.50)	ND(0.50)	ND(0.50)	ND(0.50)	ND(0.50)	ND(0.50)	ND(0.50)	ND(0.50)	ND(0.50)	ND(5.0)
M35P356L11	3606 Hampshire Glen Court	11/5/2012	PI	0.12 J	ND(0.50)	ND(0.50)	ND(0.50)	ND(0.50)	ND(0.50)	ND(0.50)	ND(0.50)	ND(0.50)	ND(5.0)
M35P356L11	3606 Hampshire Glen Court	11/5/2012	PM	ND(0.50)	ND(0.50)	ND(0.50)	ND(0.50)	ND(0.50)	ND(0.50)	ND(0.50)	ND(0.50)	ND(0.50)	ND(5.0)
M35P356L11	3606 Hampshire Glen Court	12/3/2012	PE	ND(0.50)	ND(0.50)	ND(0.50)	ND(0.50)	ND(0.50)	ND(0.50)	ND(0.50)	ND(0.50)	ND(0.50)	ND(5.0)
M35P356L11	3606 Hampshire Glen Court	12/3/2012	PI	0.11 J	ND(0.50)	ND(0.50)	ND(0.50)	ND(0.50)	ND(0.50)	ND(0.50)	ND(0.50)	ND(0.50)	ND(5.0)
M35P356L11	3606 Hampshire Glen Court	12/3/2012	PM	ND(0.50)	ND(0.50)	ND(0.50)	ND(0.50)	ND(0.50)	ND(0.50)	ND(0.50)	ND(0.50)	ND(0.50)	ND(5.0)
M35P356L11	3606 Hampshire Glen Court	1/7/2013	PE	ND(0.50)	ND(0.50)	ND(0.50)	ND(0.50)	ND(0.50)	ND(0.50)	ND(0.50)	ND(0.50)	ND(0.50)	ND(5.0)
M35P356L11	3606 Hampshire Glen Court	1/7/2013	PI	0.098 J	ND(0.50)	ND(0.50)	ND(0.50)	ND(0.50)	ND(0.50)	ND(0.50)	ND(0.50)	ND(0.50)	ND(5.0)
M35P356L11	3606 Hampshire Glen Court	1/7/2013	PM	ND(0.50)	ND(0.50)	ND(0.50)	ND(0.50)	ND(0.50)	ND(0.50)	ND(0.50)	ND(0.50)	ND(0.50)	ND(5.0)
M35P356L11	3606 Hampshire Glen Court	2/4/2013	PE	ND(0.50)	ND(0.50)	ND(0.50)	ND(0.50)	ND(0.50)	ND(0.50)	ND(0.50)	ND(0.50)	ND(0.50)	ND(5.0)
M35P356L11	3606 Hampshire Glen Court	2/4/2013	PI	ND(0.50)	ND(0.50)	ND(0.50)	ND(0.50)	ND(0.50)	ND(0.50)	ND(0.50)	ND(0.50)	ND(0.50)	ND(5.0)
M35P356L11	3606 Hampshire Glen Court	2/4/2013	PM	ND(0.50)	ND(0.50)	ND(0.50)	ND(0.50)	ND(0.50)	ND(0.50)	ND(0.50)	ND(0.50)	ND(0.50)	ND(5.0)
M35P356L11	3606 Hampshire Glen Court	3/4/2013	PE	ND(0.50)	ND(0.50)	ND(0.50)	ND(0.50)	ND(0.50)	ND(0.50)	ND(0.50)	ND(0.50)	ND(0.50)	ND(5.0)
M35P356L11	3606 Hampshire Glen Court	3/4/2013	PI	0.10 J	ND(0.50)	ND(0.50)	ND(0.50)	ND(0.50)	ND(0.50)	ND(0.50)	ND(0.50)	ND(0.50)	ND(5.0)
M35P356L11	3606 Hampshire Glen Court	3/4/2013	PM	ND(0.50)	ND(0.50)	ND(0.50)	ND(0.50)	ND(0.50)	ND(0.50)	ND(0.50)	ND(0.50)	ND(0.50)	ND(5.0)
M35P356L11	3606 Hampshire Glen Court	4/1/2013	PE	ND(0.50)	ND(0.50)	ND(0.50)	ND(0.50)	ND(0.50)	ND(0.50)	ND(0.50)	ND(0.50)	ND(0.50)	ND(5.0)
M35P356L11	3606 Hampshire Glen Court	4/1/2013	PI	0.10 J	ND(0.50)	ND(0.50)	ND(0.50)	ND(0.50)	ND(0.50)	ND(0.50)	ND(0.50)	ND(0.50)	ND(5.0)
M35P356L11	3606 Hampshire Glen Court	4/1/2013	PM	ND(0.50)	ND(0.50)	ND(0.50)	ND(0.50)	ND(0.50)	ND(0.50)	ND(0.50)	ND(0.50)	ND(0.50)	ND(5.0)
M35P356L11	3606 Hampshire Glen Court	5/6/2013	PE	ND(0.50)	ND(0.50)	ND(0.50)	ND(0.50)	ND(0.50)	ND(0.50)	ND(0.50)	ND(0.50)	ND(0.50)	ND(5.0)
M35P356L11	3606 Hampshire Glen Court	5/6/2013	PI	0.068 J	ND(0.50)	ND(0.50)	ND(0.50)	ND(0.50)	ND(0.50)	ND(0.50)	ND(0.50)	ND(0.50)	ND(5.0)
M35P356L11	3606 Hampshire Glen Court	5/6/2013	PM	ND(0.50)	ND(0.50)	ND(0.50)	ND(0.50)	ND(0.50)	ND(0.50)	ND(0.50)	ND(0.50)	ND(0.50)	ND(5.0)
M35P356L11	3606 Hampshire Glen Court	6/3/2013	PE	ND(0.50)	ND(0.50)	ND(0.50)	ND(0.50)	ND(0.50)	ND(0.50)	ND(0.50)	ND(0.50)	ND(0.50)	ND(5.0)
M35P356L11	3606 Hampshire Glen Court	6/3/2013	PI	0.086 J	ND(0.50)	ND(0.50)	ND(0.50)	ND(0.50)	ND(0.50)	ND(0.50)	ND(0.50)	ND(0.50)	ND(5.0)
M35P356L11	3606 Hampshire Glen Court	6/3/2013	PM	ND(0.50)	ND(0.50)	ND(0.50)	ND(0.50)	ND(0.50)	ND(0.50)	ND(0.50)	ND(0.50)	ND(0.50)	ND(5.0)
M35P356L11	3606 Hampshire Glen Court	8/5/2013	PE	ND(0.50)	ND(0.50)	ND(0.50)	ND(0.50)	ND(0.50)	ND(0.50)	ND(0.50)	ND(0.50)	ND(0.50)	ND(5.0)
M35P356L11	3606 Hampshire Glen Court	8/5/2013	PI	ND(0.50)	ND(0.50)	ND(0.50)	ND(0.50)	ND(0.50)	ND(0.50)	ND(0.50)	ND(0.50)	ND(0.50)	ND(5.0)
M35P356L11	3606 Hampshire Glen Court	8/5/2013	PM	ND(0.50)	ND(0.50)	ND(0.50)	ND(0.50)	ND(0.50)	ND(0.50)	ND(0.50)	ND(0.50)	ND(0.50)	ND(5.0)
M35P356L11	3606 Hampshire Glen Court	9/9/2013	PE	ND(0.50)	ND(0.50)	ND(0.50)	ND(0.50)	ND(0.50)	ND(0.50)	ND(0.50)	ND(0.50)	ND(0.50)	ND(5.0)

Table 1 - Historical Private Supply Well Analytical Table

Inactive Exxon Facility #28077
14258 Jarrettsville Pike
Phoenix, Maryland

Map/Parcel/Lot	Address	Sample Date	POET Sample Point	MTBE (µg/L)	Benzene (µg/L)	Toluene (µg/L)	Ethyl-benzene (µg/L)	Total Xylenes (µg/L)	Naph-thalene (µg/L)	DIPE (µg/L)	ETBE (µg/L)	TAME (µg/L)	TBA (µg/L)
M35P356L11	3606 Hampshire Glen Court	9/9/2013	PI	0.15 J	ND(0.50)	ND(0.50)	ND(0.50)	ND(0.50)	ND(0.50)	ND(0.50)	ND(0.50)	ND(0.50)	ND(5.0)
M35P356L11	3606 Hampshire Glen Court	9/9/2013	PM	ND(0.50)	ND(0.50)	ND(0.50)	ND(0.50)	ND(0.50)	ND(0.50)	ND(0.50)	ND(0.50)	ND(0.50)	ND(5.0)
M35P356L11	3606 Hampshire Glen Court	10/7/2013	PE	ND(0.50)	ND(0.50)	ND(0.50)	ND(0.50)	ND(0.50)	ND(0.50)	ND(0.50)	ND(0.50)	ND(0.50)	ND(5.0)
M35P356L11	3606 Hampshire Glen Court	10/7/2013	PI	0.15 J	ND(0.50)	ND(0.50)	ND(0.50)	ND(0.50)	ND(0.50)	ND(0.50)	ND(0.50)	ND(0.50)	ND(5.0)
M35P356L11	3606 Hampshire Glen Court	10/7/2013	PM	ND(0.50)	ND(0.50)	ND(0.50)	ND(0.50)	ND(0.50)	ND(0.50)	ND(0.50)	ND(0.50)	ND(0.50)	ND(5.0)
M35P356L11	3606 Hampshire Glen Court	11/4/2013	PE	ND(0.50)	ND(0.50)	ND(0.50)	ND(0.50)	ND(0.50)	ND(0.50)	ND(0.50)	ND(0.50)	ND(0.50)	ND(5.0)
M35P356L11	3606 Hampshire Glen Court	11/4/2013	PI	0.12 J	ND(0.50)	ND(0.50)	ND(0.50)	ND(0.50)	ND(0.50)	ND(0.50)	ND(0.50)	ND(0.50)	ND(5.0)
M35P356L11	3606 Hampshire Glen Court	11/4/2013	PM	ND(0.50)	ND(0.50)	ND(0.50)	ND(0.50)	ND(0.50)	ND(0.50)	ND(0.50)	ND(0.50)	ND(0.50)	ND(5.0)
M35P356L11	3606 Hampshire Glen Court	12/2/2013	PE	ND(0.50)	ND(0.50)	ND(0.50)	ND(0.50)	ND(0.50)	ND(0.50)	ND(0.50)	ND(0.50)	ND(0.50)	ND(5.0)
M35P356L11	3606 Hampshire Glen Court	12/2/2013	PI	0.13 J	ND(0.50)	ND(0.50)	ND(0.50)	ND(0.50)	ND(0.50)	ND(0.50)	ND(0.50)	ND(0.50)	ND(5.0)
M35P356L11	3606 Hampshire Glen Court	12/2/2013	PM	ND(0.50)	ND(0.50)	ND(0.50)	ND(0.50)	ND(0.50)	ND(0.50)	ND(0.50)	ND(0.50)	ND(0.50)	ND(5.0)
M35P356L11	3606 Hampshire Glen Court	1/6/2014	PE	ND(0.50)	ND(0.50)	ND(0.50)	ND(0.50)	ND(0.50)	ND(0.50)	ND(0.50)	ND(0.50)	ND(0.50)	ND(5.0)
M35P356L11	3606 Hampshire Glen Court	1/6/2014	PI	0.13 J	ND(0.50)	ND(0.50)	ND(0.50)	ND(0.50)	ND(0.50)	ND(0.50)	ND(0.50)	ND(0.50)	ND(5.0)
M35P356L11	3606 Hampshire Glen Court	1/6/2014	PM	ND(0.50)	ND(0.50)	ND(0.50)	ND(0.50)	ND(0.50)	ND(0.50)	ND(0.50)	ND(0.50)	ND(0.50)	ND(5.0)
M35P356L11	3606 Hampshire Glen Court	2/3/2014	PE	ND(0.50)	ND(0.50)	ND(0.50)	ND(0.50)	ND(0.50)	ND(0.50)	ND(0.50)	ND(0.50)	ND(0.50)	ND(5.0)
M35P356L11	3606 Hampshire Glen Court	2/3/2014	PI	0.13 J	ND(0.50)	ND(0.50)	ND(0.50)	ND(0.50)	ND(0.50)	ND(0.50)	ND(0.50)	ND(0.50)	ND(5.0)
M35P356L11	3606 Hampshire Glen Court	2/3/2014	PM	ND(0.50)	ND(0.50)	ND(0.50)	ND(0.50)	ND(0.50)	ND(0.50)	ND(0.50)	ND(0.50)	ND(0.50)	ND(5.0)
M35P356L11	3606 Hampshire Glen Court	3/6/2014	PE	ND(0.50)	ND(0.50)	ND(0.50)	ND(0.50)	ND(0.50)	ND(0.50)	ND(0.50)	ND(0.50)	ND(0.50)	ND(5.0)
M35P356L11	3606 Hampshire Glen Court	3/6/2014	PI	ND(0.50)	ND(0.50)	ND(0.50)	ND(0.50)	ND(0.50)	ND(0.50)	ND(0.50)	ND(0.50)	ND(0.50)	ND(5.0)
M35P356L11	3606 Hampshire Glen Court	3/6/2014	PM	ND(0.50)	ND(0.50)	ND(0.50)	ND(0.50)	ND(0.50)	ND(0.50)	ND(0.50)	ND(0.50)	ND(0.50)	ND(5.0)
M35P356L11	3606 Hampshire Glen Court	4/7/2014	PE	ND(0.50)	ND(0.50)	ND(0.50)	ND(0.50)	ND(0.50)	ND(0.50)	ND(0.50)	ND(0.50)	ND(0.50)	ND(5.0)
M35P356L11	3606 Hampshire Glen Court	4/7/2014	PI	0.095 J	ND(0.50)	ND(0.50)	ND(0.50)	ND(0.50)	ND(0.50)	ND(0.50)	ND(0.50)	ND(0.50)	ND(5.0)
M35P356L11	3606 Hampshire Glen Court	4/7/2014	PM	ND(0.50)	ND(0.50)	ND(0.50)	ND(0.50)	ND(0.50)	ND(0.50)	ND(0.50)	ND(0.50)	ND(0.50)	ND(5.0)
M35P356L11	3606 Hampshire Glen Court	7/7/2014	PE	ND(0.50)	ND(0.50)	ND(0.50)	ND(0.50)	ND(0.50)	ND(0.50)	ND(0.50)	ND(0.50)	ND(0.50)	ND(5.0)
M35P356L11	3606 Hampshire Glen Court	7/7/2014	PI	0.11 J	ND(0.50)	ND(0.50)	ND(0.50)	ND(0.50)	ND(0.50)	ND(0.50)	ND(0.50)	ND(0.50)	ND(5.0)
M35P356L11	3606 Hampshire Glen Court	7/7/2014	PM	ND(0.50)	ND(0.50)	ND(0.50)	ND(0.50)	ND(0.50)	ND(0.50)	ND(0.50)	ND(0.50)	ND(0.50)	ND(5.0)
M35P356L11	3606 Hampshire Glen Court	8/4/2014	PE	ND(0.50)	ND(0.50)	ND(0.50)	ND(0.50)	ND(0.50)	ND(0.50)	ND(0.50)	ND(0.50)	ND(0.50)	ND(5.0)
M35P356L11	3606 Hampshire Glen Court	8/4/2014	PI	0.28 J	ND(0.50)	ND(0.50)	ND(0.50)	ND(0.50)	ND(0.50)	ND(0.50)	ND(0.50)	ND(0.50)	ND(5.0)
M35P356L11	3606 Hampshire Glen Court	8/4/2014	PM	ND(0.50)	ND(0.50)	ND(0.50)	ND(0.50)	ND(0.50)	ND(0.50)	ND(0.50)	ND(0.50)	ND(0.50)	ND(5.0)
M35P356L11	3606 Hampshire Glen Court	9/8/2014	PE	ND(0.50)	ND(0.50)	ND(0.50)	ND(0.50)	ND(0.50)	ND(0.50)	ND(0.50)	ND(0.50)	ND(0.50)	ND(5.0)

Table 1 - Historical Private Supply Well Analytical Table

Inactive Exxon Facility #28077
14258 Jarrettsville Pike
Phoenix, Maryland

Map/Parcel/Lot	Address	Sample Date	POET Sample Point	MTBE (µg/L)	Benzene (µg/L)	Toluene (µg/L)	Ethyl-benzene (µg/L)	Total Xylenes (µg/L)	Naph-thalene (µg/L)	DIPE (µg/L)	ETBE (µg/L)	TAME (µg/L)	TBA (µg/L)
M35P356L11	3606 Hampshire Glen Court	9/8/2014	PI	0.39 J	ND(0.50)	ND(0.50)	ND(0.50)	ND(0.50)	ND(0.50)	ND(0.50)	ND(0.50)	ND(0.50)	ND(5.0)
M35P356L11	3606 Hampshire Glen Court	9/8/2014	PM	ND(0.50)	ND(0.50)	ND(0.50)	ND(0.50)	ND(0.50)	ND(0.50)	ND(0.50)	ND(0.50)	ND(0.50)	ND(5.0)
M35P356L11	3606 Hampshire Glen Court	11/3/2014	PE	ND(0.50)	ND(0.50)	ND(0.50)	ND(0.50)	ND(0.50)	ND(0.50)	ND(0.50)	ND(0.50)	ND(0.50)	ND(5.0)
M35P356L11	3606 Hampshire Glen Court	11/3/2014	PI	0.44 J	ND(0.50)	ND(0.50)	ND(0.50)	ND(0.50)	ND(0.50)	ND(0.50)	ND(0.50)	ND(0.50)	ND(5.0)
M35P356L11	3606 Hampshire Glen Court	11/3/2014	PM	ND(0.50)	ND(0.50)	ND(0.50)	ND(0.50)	ND(0.50)	ND(0.50)	ND(0.50)	ND(0.50)	ND(0.50)	0.85 J
M35P356L11	3606 Hampshire Glen Court	12/1/2014	PE	ND(0.50)	ND(0.50)	ND(0.50)	ND(0.50)	ND(0.50)	ND(0.50)	ND(0.50)	ND(0.50)	ND(0.50)	ND(5.0)
M35P356L11	3606 Hampshire Glen Court	12/1/2014	PI	0.40 J	ND(0.50)	ND(0.50)	ND(0.50)	ND(0.50)	ND(0.50)	ND(0.50)	ND(0.50)	ND(0.50)	ND(5.0)
M35P356L11	3606 Hampshire Glen Court	12/1/2014	PM	ND(0.50)	ND(0.50)	ND(0.50)	ND(0.50)	ND(0.50)	ND(0.50)	ND(0.50)	ND(0.50)	ND(0.50)	1.8 J
M35P356L11	3606 Hampshire Glen Court	1/5/2015	PE	ND(0.5)	ND(0.5)	ND(0.5)	ND(0.5)	ND(0.5)	ND(0.5)	ND(0.5)	ND(0.5)	ND(0.5)	ND(25)
M35P356L11	3606 Hampshire Glen Court	1/5/2015	PI	0.3 J	ND(0.5)	ND(0.5)	ND(0.5)	ND(0.5)	ND(0.5)	ND(0.5)	ND(0.5)	ND(0.5)	ND(25)
M35P356L11	3606 Hampshire Glen Court	1/5/2015	PM	ND(0.5)	ND(0.5)	ND(0.5)	ND(0.5)	ND(0.5)	ND(0.5)	ND(0.5)	ND(0.5)	ND(0.5)	ND(25)
M35P356L11	3606 Hampshire Glen Court	2/2/2015	PE	ND(0.5)	ND(0.5)	ND(0.5)	ND(0.5)	ND(0.5)	ND(0.5)	ND(0.5)	ND(0.5)	ND(0.5)	ND(25)
M35P356L11	3606 Hampshire Glen Court	2/2/2015	PI	0.3 J	ND(0.5)	ND(0.5)	ND(0.5)	ND(0.5)	ND(0.5)	ND(0.5)	ND(0.5)	ND(0.5)	ND(25)
M35P356L11	3606 Hampshire Glen Court	2/2/2015	PM	ND(0.5)	ND(0.5)	ND(0.5)	ND(0.5)	ND(0.5)	ND(0.5)	ND(0.5)	ND(0.5)	ND(0.5)	ND(25)
M35P356L11	3606 Hampshire Glen Court	3/2/2015	PE	ND(0.5)	ND(0.5)	ND(0.5)	ND(0.5)	ND(0.5)	ND(0.5)	ND(0.5)	ND(0.5)	ND(0.5)	ND(25)
M35P356L11	3606 Hampshire Glen Court	3/2/2015	PI	0.3 J	ND(0.5)	ND(0.5)	ND(0.5)	ND(0.5)	ND(0.5)	ND(0.5)	ND(0.5)	ND(0.5)	ND(25)
M35P356L11	3606 Hampshire Glen Court	3/2/2015	PM	ND(0.5)	ND(0.5)	ND(0.5)	ND(0.5)	ND(0.5)	ND(0.5)	ND(0.5)	ND(0.5)	ND(0.5)	ND(25)
M35P356L11	3606 Hampshire Glen Court	4/6/2015	PE	ND(0.5)	ND(0.5)	ND(0.5)	ND(0.5)	ND(0.5)	ND(0.5)	ND(0.5)	ND(0.5)	ND(0.5)	ND(25)
M35P356L11	3606 Hampshire Glen Court	4/6/2015	PI	0.2 J	ND(0.5)	ND(0.5)	ND(0.5)	ND(0.5)	ND(0.5)	ND(0.5)	ND(0.5)	ND(0.5)	ND(25)
M35P356L11	3606 Hampshire Glen Court	4/6/2015	PM	ND(0.5)	ND(0.5)	ND(0.5)	ND(0.5)	ND(0.5)	ND(0.5)	ND(0.5)	ND(0.5)	ND(0.5)	ND(25)
M35P356L11	3606 Hampshire Glen Court	6/11/2015	PE	ND(0.5)	ND(0.5)	ND(0.5)	ND(0.5)	ND(0.5)	ND(0.5)	ND(0.5)	ND(0.5)	ND(0.5)	ND(25)
M35P356L11	3606 Hampshire Glen Court	6/11/2015	PI	0.2 J	ND(0.5)	ND(0.5)	ND(0.5)	ND(0.5)	ND(0.5)	ND(0.5)	ND(0.5)	ND(0.5)	ND(25)
M35P356L11	3606 Hampshire Glen Court	6/11/2015	PM	ND(0.5)	ND(0.5)	ND(0.5)	ND(0.5)	ND(0.5)	ND(0.5)	ND(0.5)	ND(0.5)	ND(0.5)	ND(25)
M35P356L11	3606 Hampshire Glen Court	7/10/2015	PE	ND(0.5)	ND(0.5)	0.1 J	ND(0.5)	ND(0.5)	ND(0.5)	ND(0.5)	ND(0.5)	ND(0.5)	ND(25)
M35P356L11	3606 Hampshire Glen Court	7/10/2015	PI	0.1 J	ND(0.5)	0.1 J	ND(0.5)	ND(0.5)	ND(0.5)	ND(0.5)	ND(0.5)	ND(0.5)	ND(25)
M35P356L11	3606 Hampshire Glen Court	7/10/2015	PM	ND(0.5)	ND(0.5)	0.2 J	ND(0.5)	ND(0.5)	ND(0.5)	ND(0.5)	ND(0.5)	ND(0.5)	ND(25)
M35P356L11	3606 Hampshire Glen Court	8/17/2015	PE	ND(0.5)	ND(0.5)	0.1 J	ND(0.5)	ND(0.5)	ND(0.5)	ND(0.5)	ND(0.5)	ND(0.5)	ND(25)
M35P356L11	3606 Hampshire Glen Court	8/17/2015	PI	ND(0.5)	ND(0.5)	0.2 J	ND(0.5)	ND(0.5)	ND(0.5)	ND(0.5)	ND(0.5)	ND(0.5)	ND(25)
M35P356L11	3606 Hampshire Glen Court	8/17/2015	PM	ND(0.5)	ND(0.5)	0.1 J	ND(0.5)	ND(0.5)	ND(0.5)	ND(0.5)	ND(0.5)	ND(0.5)	ND(25)
M35P356L11	3606 Hampshire Glen Court	9/14/2015	PE	ND(0.5)	ND(0.5)	ND(0.5)	ND(0.5)	ND(0.5)	ND(0.5)	ND(0.5)	ND(0.5)	ND(0.5)	ND(25)

Table 1 - Historical Private Supply Well Analytical Table

Inactive Exxon Facility #28077
14258 Jarrettsville Pike
Phoenix, Maryland

Map/Parcel/Lot	Address	Sample Date	POET Sample Point	MTBE (µg/L)	Benzene (µg/L)	Toluene (µg/L)	Ethyl-benzene (µg/L)	Total Xylenes (µg/L)	Naph-thalene (µg/L)	DIPE (µg/L)	ETBE (µg/L)	TAME (µg/L)	TBA (µg/L)
M35P356L11	3606 Hampshire Glen Court	9/14/2015	PI	ND(0.5)	ND(0.5)	ND(0.5)	ND(0.5)	ND(0.5)	ND(0.5)	ND(0.5)	ND(0.5)	ND(0.5)	ND(25)
M35P356L11	3606 Hampshire Glen Court	9/14/2015	PM	ND(0.5)	ND(0.5)	ND(0.5)	ND(0.5)	ND(0.5)	ND(0.5)	ND(0.5)	ND(0.5)	ND(0.5)	ND(25)
M35P356L11	3606 Hampshire Glen Court	10/5/2015	PE	ND(0.5)	ND(0.5)	0.1 J	ND(0.5)	ND(0.5)	ND(0.5)	ND(0.5)	ND(0.5)	ND(0.5)	ND(25)
M35P356L11	3606 Hampshire Glen Court	10/5/2015	PI	ND(0.5)	ND(0.5)	ND(0.5)	ND(0.5)	ND(0.5)	ND(0.5)	ND(0.5)	ND(0.5)	ND(0.5)	ND(25)
M35P356L11	3606 Hampshire Glen Court	10/5/2015	PM	ND(0.5)	ND(0.5)	ND(0.5)	ND(0.5)	ND(0.5)	ND(0.5)	ND(0.5)	ND(0.5)	ND(0.5)	ND(25)
M35P356L11	3606 Hampshire Glen Court	11/2/2015	PE	ND(0.5)	ND(0.5)	ND(0.5)	ND(0.5)	ND(0.5)	ND(0.5)	ND(0.5)	ND(0.5)	ND(0.5)	ND(25)
M35P356L11	3606 Hampshire Glen Court	11/2/2015	PI	ND(0.5)	ND(0.5)	ND(0.5)	ND(0.5)	ND(0.5)	ND(0.5)	ND(0.5)	ND(0.5)	ND(0.5)	ND(25)
M35P356L11	3606 Hampshire Glen Court	11/2/2015	PM	ND(0.5)	ND(0.5)	ND(0.5)	ND(0.5)	ND(0.5)	ND(0.5)	ND(0.5)	ND(0.5)	ND(0.5)	ND(25)
M35P356L11	3606 Hampshire Glen Court	11/6/2015	PE	ND(0.5)	ND(0.5)	ND(0.5)	ND(0.5)	ND(0.5)	ND(0.5)	ND(0.5)	ND(0.5)	ND(0.5)	ND(25)
M35P356L11	3606 Hampshire Glen Court	11/6/2015	PI	ND(0.5)	ND(0.5)	ND(0.5)	ND(0.5)	ND(0.5)	ND(0.5)	ND(0.5)	ND(0.5)	ND(0.5)	ND(25)
M35P356L11	3606 Hampshire Glen Court	11/6/2015	PM	ND(0.5)	ND(0.5)	ND(0.5)	ND(0.5)	ND(0.5)	ND(0.5)	ND(0.5)	ND(0.5)	ND(0.5)	ND(25)
M35P356L17	3607 Hampshire Glen Court	3/18/2006		ND(0.50)	ND(0.50)	ND(0.50)	ND(0.50)	ND(0.50)	ND(0.50)	ND(0.50)	ND(0.50)	ND(0.50)	ND(5.0)
M35P356L17	3607 Hampshire Glen Court	4/17/2006		0.73	ND(0.50)	ND(0.50)	ND(0.50)	ND(0.50)	ND(0.50)	ND(0.50)	ND(0.50)	ND(0.50)	ND(5.0)
M35P356L17	3607 Hampshire Glen Court	6/16/2006		0.32 J	ND(0.50)	ND(0.50)	ND(0.50)	ND(0.50)	ND(0.50)	ND(0.50)	ND(0.50)	ND(0.50)	ND(5.0)
M35P356L17	3607 Hampshire Glen Court	8/15/2006		0.24 J	ND(0.50)	ND(0.50)	ND(0.50)	ND(0.50)	ND(0.50)	ND(0.50)	ND(0.50)	ND(0.50)	ND(5.0)
M35P356L17	3607 Hampshire Glen Court	12/11/2006		0.18 J	ND(0.50)	ND(0.50)	ND(0.50)	ND(0.50)	ND(0.50)	ND(0.50)	ND(0.50)	ND(0.50)	ND(5.0)
M35P356L17	3607 Hampshire Glen Court	4/9/2007		ND(0.50)	ND(0.50)	ND(0.50)	ND(0.50)	ND(0.50)	ND(0.50)	ND(0.50)	ND(0.50)	ND(0.50)	ND(5.0)
M35P356L17	3607 Hampshire Glen Court	7/16/2007		0.15 J	ND(0.50)	ND(0.50)	ND(0.50)	ND(0.50)	ND(0.50)	ND(0.50)	ND(0.50)	ND(0.50)	ND(5.0)
M35P356L17	3607 Hampshire Glen Court	10/30/2007		ND(0.50)	ND(0.50)	ND(0.50)	ND(0.50)	ND(0.50)	ND(0.50)	ND(0.50)	ND(0.50)	ND(0.50)	ND(5.0)
M35P356L17	3607 Hampshire Glen Court	1/14/2008		0.17 J	ND(0.50)	ND(0.50)	ND(0.50)	ND(0.50)	ND(0.50)	ND(0.50)	ND(0.50)	ND(0.50)	ND(5.0)
M35P356L17	3607 Hampshire Glen Court	4/3/2008		ND(0.50)	ND(0.50)	ND(0.50)	ND(0.50)	ND(0.50)	ND(0.50)	ND(0.50)	ND(0.50)	ND(0.50)	ND(5.0)
M35P356L17	3607 Hampshire Glen Court	7/16/2008		0.096 J	ND(0.50)	0.069 J	ND(0.50)	ND(0.50)	ND(0.50)	ND(0.50)	ND(0.50)	ND(0.50)	ND(5.0)
M35P356L17	3607 Hampshire Glen Court	10/21/2008		0.078 J	ND(0.50)	ND(0.50)	ND(0.50)	ND(0.50)	ND(0.50)	ND(0.50)	ND(0.50)	ND(0.50)	ND(5.0)
M35P356L17	3607 Hampshire Glen Court	1/15/2009		0.13 J	ND(0.50)	ND(0.50)	ND(0.50)	ND(0.50)	ND(0.50)	ND(0.50)	ND(0.50)	ND(0.50)	ND(5.0)
M35P356L17	3607 Hampshire Glen Court	4/1/2009		ND(0.50)	ND(0.50)	ND(0.50)	ND(0.50)	ND(0.50)	ND(0.50)	ND(0.50)	ND(0.50)	ND(0.50)	ND(5.0)
M35P356L17	3607 Hampshire Glen Court	8/6/2009		0.12 J	ND(0.50)	ND(0.50)	ND(0.50)	ND(0.50)	ND(0.50)	ND(0.50)	ND(0.50)	ND(0.50)	ND(5.0)
M35P356L17	3607 Hampshire Glen Court	10/14/2009		ND(0.50)	ND(0.50)	ND(0.50)	ND(0.50)	ND(0.50)	ND(0.50)	ND(0.50)	ND(0.50)	ND(0.50)	ND(5.0)
M35P356L17	3607 Hampshire Glen Court	1/13/2010		ND(0.50)	ND(0.50)	ND(0.50)	ND(0.50)	ND(0.50)	ND(0.50)	ND(0.50)	ND(0.50)	ND(0.50)	ND(5.0)
M35P356L17	3607 Hampshire Glen Court	4/14/2010		0.11 J	ND(0.50)	ND(0.50)	ND(0.50)	ND(0.50)	ND(0.50)	ND(0.50)	ND(0.50)	ND(0.50)	ND(5.0)
M35P356L17	3607 Hampshire Glen Court	7/12/2010		ND(0.50)	ND(0.50)	ND(0.50)	ND(0.50)	ND(0.50)	ND(0.50)	ND(0.50)	ND(0.50)	ND(0.50)	ND(5.0)

Table 1 - Historical Private Supply Well Analytical Table

Inactive Exxon Facility #28077
14258 Jarrettsville Pike
Phoenix, Maryland

Map/Parcel/Lot	Address	Sample Date	POET Sample Point	MTBE (µg/L)	Benzene (µg/L)	Toluene (µg/L)	Ethyl-benzene (µg/L)	Total Xylenes (µg/L)	Naph-thalene (µg/L)	DIPE (µg/L)	ETBE (µg/L)	TAME (µg/L)	TBA (µg/L)
M35P356L17	3607 Hampshire Glen Court	10/21/2010		ND(0.50)	ND(0.50)	ND(0.50)	ND(0.50)	ND(0.50)	ND(0.50)	ND(0.50)	ND(0.50)	ND(0.50)	ND(5.0)
M35P356L17	3607 Hampshire Glen Court	1/13/2011		ND(0.50)	ND(0.50)	ND(0.50)	ND(0.50)	ND(0.50)	ND(0.50)	ND(0.50)	ND(0.50)	ND(0.50)	ND(5.0)
M35P356L17	3607 Hampshire Glen Court	4/11/2011		ND(0.50)	ND(0.50)	ND(0.50)	ND(0.50)	ND(0.50)	ND(0.50)	ND(0.50)	ND(0.50)	ND(0.50)	ND(5.0)
M35P356L17	3607 Hampshire Glen Court	7/11/2011		0.12 J	ND(0.50)	ND(0.50)	ND(0.50)	ND(0.50)	ND(0.50)	ND(0.50)	ND(0.50)	ND(0.50)	ND(5.0)
M35P356L17	3607 Hampshire Glen Court	10/17/2011		0.084 J	ND(0.50)	ND(0.50)	ND(0.50)	ND(0.50)	ND(0.50)	ND(0.50)	ND(0.50)	ND(0.50)	ND(5.0)
M35P356L17	3607 Hampshire Glen Court	1/9/2012		0.065 J	ND(0.50)	ND(0.50)	ND(0.50)	ND(0.50)	ND(0.50)	ND(0.50)	ND(0.50)	ND(0.50)	ND(5.0)
M35P356L17	3607 Hampshire Glen Court	4/9/2012		0.098 J	ND(0.50)	ND(0.50)	ND(0.50)	ND(0.50)	ND(0.50)	ND(0.50)	ND(0.50)	ND(0.50)	ND(5.0)
M35P356L17	3607 Hampshire Glen Court	7/9/2012		0.088 J	ND(0.50)	ND(0.50)	ND(0.50)	ND(0.50)	ND(0.50)	ND(0.50)	ND(0.50)	ND(0.50)	ND(5.0)
M35P356L17	3607 Hampshire Glen Court	10/9/2012		ND(0.50)	ND(0.50)	ND(0.50)	ND(0.50)	ND(0.50)	ND(0.50)	ND(0.50)	ND(0.50)	ND(0.50)	ND(5.0)
M35P356L17	3607 Hampshire Glen Court	1/8/2013		ND(0.50)	ND(0.50)	ND(0.50)	ND(0.50)	ND(0.50)	ND(0.50)	ND(0.50)	ND(0.50)	ND(0.50)	ND(5.0)
M35P356L17	3607 Hampshire Glen Court	4/9/2013		ND(0.50)	ND(0.50)	ND(0.50)	ND(0.50)	ND(0.50)	ND(0.50)	ND(0.50)	ND(0.50)	ND(0.50)	ND(5.0)
M35P356L17	3607 Hampshire Glen Court	7/10/2013		0.23 J	ND(0.50)	ND(0.50)	ND(0.50)	ND(0.50)	ND(0.50)	ND(0.50)	ND(0.50)	ND(0.50)	ND(5.0)
M35P356L17	3607 Hampshire Glen Court	10/9/2013		0.19 J	ND(0.50)	ND(0.50)	ND(0.50)	ND(0.50)	ND(0.50)	ND(0.50)	ND(0.50)	ND(0.50)	ND(5.0)
M35P356L17	3607 Hampshire Glen Court	1/16/2014		ND(0.50)	ND(0.50)	ND(0.50)	ND(0.50)	ND(0.50)	ND(0.50)	ND(0.50)	ND(0.50)	ND(0.50)	ND(5.0)
M35P356L17	3607 Hampshire Glen Court	4/14/2014		0.084 J	ND(0.50)	ND(0.50)	ND(0.50)	ND(0.50)	ND(0.50)	ND(0.50)	ND(0.50)	ND(0.50)	ND(5.0)
M35P356L17	3607 Hampshire Glen Court	7/16/2014		0.13 J	ND(0.50)	ND(0.50)	ND(0.50)	ND(0.50)	ND(0.50)	ND(0.50)	ND(0.50)	ND(0.50)	ND(5.0)
M35P356L17	3607 Hampshire Glen Court	10/9/2014		ND(0.50)	ND(0.50)	ND(0.50)	ND(0.50)	ND(0.50)	ND(0.50)	ND(0.50)	ND(0.50)	ND(0.50)	ND(5.0)
M35P356L17	3607 Hampshire Glen Court	1/12/2015		ND(0.5)	ND(0.5)	ND(0.5)	ND(0.5)	ND(0.5)	ND(0.50)	ND(0.50)	ND(0.50)	ND(0.50)	ND(25.0)
M35P356L17	3607 Hampshire Glen Court	4/13/2015		0.1 J	ND(0.5)	ND(0.5)	ND(0.5)	ND(0.5)	ND(0.5)	ND(0.5)	ND(0.5)	ND(0.5)	ND(25)
M35P356L17	3607 Hampshire Glen Court	7/15/2015		ND(0.5)	ND(0.5)	ND(0.5)	ND(0.5)	ND(0.5)	ND(0.5)	ND(0.5)	ND(0.5)	ND(0.5)	ND(25)
M35P356L17	3607 Hampshire Glen Court	10/27/2015		ND(0.5)	ND(0.5)	ND(0.5)	ND(0.5)	ND(0.5)	ND(0.5)	ND(0.5)	ND(0.5)	ND(0.5)	ND(25)
M35P356L12	3608 Hampshire Glen Court	3/15/2006		16.6	ND(0.50)	ND(0.50)	ND(0.50)	ND(0.50)	ND(0.50)	ND(0.50)	ND(0.50)	2.3	ND(5.0)
M35P356L12	3608 Hampshire Glen Court	3/20/2006		16.7	ND(0.50)	ND(0.50)	ND(0.50)	ND(0.50)	ND(0.50)	ND(0.50)	ND(0.50)	2.6	ND(5.0)
M35P356L12	3608 Hampshire Glen Court	3/24/2006	PE	ND(0.50)	ND(0.50)	ND(0.50)	ND(0.50)	ND(0.50)	ND(0.50)	ND(0.50)	ND(0.50)	ND(0.50)	ND(5.0)
M35P356L12	3608 Hampshire Glen Court	3/24/2006	PI	15.2	ND(0.50)	ND(0.50)	ND(0.50)	ND(0.50)	ND(0.50)	ND(0.50)	ND(0.50)	2.2	ND(5.0)
M35P356L12	3608 Hampshire Glen Court	3/24/2006	PM	ND(0.50)	ND(0.50)	ND(0.50)	ND(0.50)	ND(0.50)	ND(0.50)	ND(0.50)	ND(0.50)	ND(0.50)	ND(5.0)
M35P356L12	3608 Hampshire Glen Court	3/29/2006	PE	ND(0.50)	ND(0.50)	ND(0.50)	ND(0.50)	ND(0.50)	ND(0.50)	ND(0.50)	ND(0.50)	ND(0.50)	ND(5.0)
M35P356L12	3608 Hampshire Glen Court	3/29/2006	PI	16.1	ND(0.50)	ND(0.50)	ND(0.50)	ND(0.50)	ND(0.50)	ND(0.50)	ND(0.50)	2.3	ND(5.0)
M35P356L12	3608 Hampshire Glen Court	3/29/2006	PM	ND(0.50)	ND(0.50)	ND(0.50)	ND(0.50)	ND(0.50)	ND(0.50)	ND(0.50)	ND(0.50)	ND(0.50)	ND(5.0)
M35P356L12	3608 Hampshire Glen Court	4/5/2006	PE	ND(0.50)	ND(0.50)	ND(0.50)	ND(0.50)	ND(0.50)	ND(0.50)	ND(0.50)	ND(0.50)	ND(0.50)	ND(5.0)

Table 1 - Historical Private Supply Well Analytical Table

Inactive Exxon Facility #28077
14258 Jarrettsville Pike
Phoenix, Maryland

Map/Parcel/Lot	Address	Sample Date	POET Sample Point	MTBE (µg/L)	Benzene (µg/L)	Toluene (µg/L)	Ethyl-benzene (µg/L)	Total Xylenes (µg/L)	Naph-thalene (µg/L)	DIPE (µg/L)	ETBE (µg/L)	TAME (µg/L)	TBA (µg/L)
M35P356L12	3608 Hampshire Glen Court	4/5/2006	PM	ND(0.50)	ND(0.50)	ND(0.50)	ND(0.50)	ND(0.50)	ND(0.50)	ND(0.50)	ND(0.50)	ND(0.50)	ND(5.0)
M35P356L12	3608 Hampshire Glen Court	4/6/2006	PI	17.6	ND(0.50)	ND(0.50)	ND(0.50)	ND(0.50)	ND(0.50)	ND(0.50)	ND(0.50)	2.5	ND(5.0)
M35P356L12	3608 Hampshire Glen Court	4/12/2006	PE	ND(0.50)	ND(0.50)	ND(0.50)	ND(0.50)	ND(0.50)	ND(0.50)	ND(0.50)	ND(0.50)	ND(0.50)	ND(5.0)
M35P356L12	3608 Hampshire Glen Court	4/12/2006	PI	16.9	ND(0.50)	ND(0.50)	ND(0.50)	ND(0.50)	ND(0.50)	ND(0.50)	ND(0.50)	2.3	ND(5.0)
M35P356L12	3608 Hampshire Glen Court	4/12/2006	PM	ND(0.50)	ND(0.50)	ND(0.50)	ND(0.50)	ND(0.50)	ND(0.50)	ND(0.50)	ND(0.50)	ND(0.50)	ND(5.0)
M35P356L12	3608 Hampshire Glen Court	4/19/2006	PE	ND(0.50)	ND(0.50)	ND(0.50)	ND(0.50)	ND(0.50)	ND(0.50)	ND(0.50)	ND(0.50)	ND(0.50)	ND(5.0)
M35P356L12	3608 Hampshire Glen Court	4/19/2006	PI	18.9	ND(0.50)	ND(0.50)	ND(0.50)	ND(0.50)	ND(0.50)	ND(0.50)	ND(0.50)	2.5	ND(5.0)
M35P356L12	3608 Hampshire Glen Court	4/19/2006	PM	ND(0.50)	ND(0.50)	ND(0.50)	ND(0.50)	ND(0.50)	ND(0.50)	ND(0.50)	ND(0.50)	ND(0.50)	ND(5.0)
M35P356L12	3608 Hampshire Glen Court	4/26/2006	PE	ND(0.50)	ND(0.50)	ND(0.50)	ND(0.50)	ND(0.50)	ND(0.50)	ND(0.50)	ND(0.50)	ND(0.50)	ND(5.0)
M35P356L12	3608 Hampshire Glen Court	4/26/2006	PI	15.2	ND(0.50)	ND(0.50)	ND(0.50)	ND(0.50)	ND(0.50)	ND(0.50)	ND(0.50)	1.8	ND(5.0)
M35P356L12	3608 Hampshire Glen Court	4/26/2006	PM	ND(0.50)	ND(0.50)	ND(0.50)	ND(0.50)	ND(0.50)	ND(0.50)	ND(0.50)	ND(0.50)	ND(0.50)	ND(5.0)
M35P356L12	3608 Hampshire Glen Court	5/2/2006	PE	ND(0.50)	ND(0.50)	ND(0.50)	ND(0.50)	ND(0.50)	ND(0.50)	ND(0.50)	ND(0.50)	ND(0.50)	ND(5.0)
M35P356L12	3608 Hampshire Glen Court	5/2/2006	PI	15.8	ND(0.50)	ND(0.50)	ND(0.50)	ND(0.50)	ND(0.50)	ND(0.50)	ND(0.50)	1.6	ND(5.0)
M35P356L12	3608 Hampshire Glen Court	5/2/2006	PM	ND(0.50)	ND(0.50)	ND(0.50)	ND(0.50)	ND(0.50)	ND(0.50)	ND(0.50)	ND(0.50)	ND(0.50)	ND(5.0)
M35P356L12	3608 Hampshire Glen Court	5/9/2006	PE	ND(0.50)	ND(0.50)	ND(0.50)	ND(0.50)	ND(0.50)	ND(0.50)	ND(0.50)	ND(0.50)	ND(0.50)	ND(5.0)
M35P356L12	3608 Hampshire Glen Court	5/9/2006	PI	15.1	ND(0.50)	ND(0.50)	ND(0.50)	ND(0.50)	ND(0.50)	ND(0.50)	ND(0.50)	1.9	ND(5.0)
M35P356L12	3608 Hampshire Glen Court	5/9/2006	PM	ND(0.50)	ND(0.50)	ND(0.50)	ND(0.50)	ND(0.50)	ND(0.50)	ND(0.50)	ND(0.50)	ND(0.50)	ND(5.0)
M35P356L12	3608 Hampshire Glen Court	5/23/2006	PE	ND(0.50)	ND(0.50)	ND(0.50)	ND(0.50)	ND(0.50)	ND(0.50)	ND(0.50)	ND(0.50)	ND(0.50)	ND(5.0)
M35P356L12	3608 Hampshire Glen Court	5/23/2006	PI	12.8	ND(0.50)	ND(0.50)	ND(0.50)	ND(0.50)	ND(0.50)	ND(0.50)	ND(0.50)	1.5	ND(5.0)
M35P356L12	3608 Hampshire Glen Court	5/23/2006	PM	ND(0.50)	ND(0.50)	ND(0.50)	ND(0.50)	ND(0.50)	ND(0.50)	ND(0.50)	ND(0.50)	ND(0.50)	ND(5.0)
M35P356L12	3608 Hampshire Glen Court	5/30/2006	PE	ND(0.50)	ND(0.50)	ND(0.50)	ND(0.50)	ND(0.50)	ND(0.50)	ND(0.50)	ND(0.50)	ND(0.50)	ND(5.0)
M35P356L12	3608 Hampshire Glen Court	5/30/2006	PI	10.9	ND(0.50)	ND(0.50)	ND(0.50)	ND(0.50)	ND(0.50)	ND(0.50)	ND(0.50)	1.2	ND(5.0)
M35P356L12	3608 Hampshire Glen Court	5/30/2006	PM	ND(0.50)	ND(0.50)	ND(0.50)	ND(0.50)	ND(0.50)	ND(0.50)	ND(0.50)	ND(0.50)	ND(0.50)	ND(5.0)
M35P356L12	3608 Hampshire Glen Court	6/6/2006	PE	ND(0.50)	ND(0.50)	ND(0.50)	ND(0.50)	ND(0.50)	ND(0.50)	ND(0.50)	ND(0.50)	ND(0.50)	ND(5.0)
M35P356L12	3608 Hampshire Glen Court	6/6/2006	PI	9.3	ND(0.50)	ND(0.50)	ND(0.50)	ND(0.50)	ND(0.50)	ND(0.50)	ND(0.50)	1.2	ND(5.0)
M35P356L12	3608 Hampshire Glen Court	6/6/2006	PM	ND(0.50)	ND(0.50)	ND(0.50)	ND(0.50)	ND(0.50)	ND(0.50)	ND(0.50)	ND(0.50)	ND(0.50)	ND(5.0)
M35P356L12	3608 Hampshire Glen Court	6/13/2006	PE	ND(0.50)	ND(0.50)	ND(0.50)	ND(0.50)	ND(0.50)	ND(0.50)	ND(0.50)	ND(0.50)	ND(0.50)	ND(5.0)
M35P356L12	3608 Hampshire Glen Court	6/13/2006	PI	8.7	ND(0.50)	ND(0.50)	ND(0.50)	ND(0.50)	ND(0.50)	ND(0.50)	ND(0.50)	0.98	ND(5.0)
M35P356L12	3608 Hampshire Glen Court	6/13/2006	PM	ND(0.50)	ND(0.50)	ND(0.50)	ND(0.50)	ND(0.50)	ND(0.50)	ND(0.50)	ND(0.50)	ND(0.50)	ND(5.0)
M35P356L12	3608 Hampshire Glen Court	6/20/2006	PE	ND(0.50)	ND(0.50)	ND(0.50)	ND(0.50)	ND(0.50)	ND(0.50)	ND(0.50)	ND(0.50)	ND(0.50)	ND(5.0)

Table 1 - Historical Private Supply Well Analytical Table

Inactive Exxon Facility #28077
14258 Jarrettsville Pike
Phoenix, Maryland

Map/Parcel/Lot	Address	Sample Date	POET Sample Point	MTBE (µg/L)	Benzene (µg/L)	Toluene (µg/L)	Ethyl-benzene (µg/L)	Total Xylenes (µg/L)	Naph-thalene (µg/L)	DIPE (µg/L)	ETBE (µg/L)	TAME (µg/L)	TBA (µg/L)
M35P356L12	3608 Hampshire Glen Court	6/20/2006	PI	9.6	ND(0.50)	ND(0.50)	ND(0.50)	ND(0.50)	ND(0.50)	ND(0.50)	ND(0.50)	0.96	ND(5.0)
M35P356L12	3608 Hampshire Glen Court	6/20/2006	PM	ND(0.50)	ND(0.50)	ND(0.50)	ND(0.50)	ND(0.50)	ND(0.50)	ND(0.50)	ND(0.50)	ND(0.50)	ND(5.0)
M35P356L12	3608 Hampshire Glen Court	6/27/2006	PE	ND(0.50)	ND(0.50)	ND(0.50)	ND(0.50)	ND(0.50)	ND(0.50)	ND(0.50)	ND(0.50)	ND(0.50)	ND(5.0)
M35P356L12	3608 Hampshire Glen Court	6/27/2006	PI	3.7	ND(0.50)	ND(0.50)	ND(0.50)	ND(0.50)	ND(0.50)	ND(0.50)	ND(0.50)	0.29 J	ND(5.0)
M35P356L12	3608 Hampshire Glen Court	6/27/2006	PM	ND(0.50)	ND(0.50)	ND(0.50)	ND(0.50)	ND(0.50)	ND(0.50)	ND(0.50)	ND(0.50)	ND(0.50)	ND(5.0)
M35P356L12	3608 Hampshire Glen Court	7/6/2006	PE	ND(0.50)	ND(0.50)	ND(0.50)	ND(0.50)	ND(0.50)	ND(0.50)	ND(0.50)	ND(0.50)	ND(0.50)	ND(5.0)
M35P356L12	3608 Hampshire Glen Court	7/6/2006	PI	10.2	ND(0.50)	ND(0.50)	ND(0.50)	ND(0.50)	ND(0.50)	ND(0.50)	ND(0.50)	1.2	ND(5.0)
M35P356L12	3608 Hampshire Glen Court	7/6/2006	PM	ND(0.50)	ND(0.50)	ND(0.50)	ND(0.50)	ND(0.50)	ND(0.50)	ND(0.50)	ND(0.50)	ND(0.50)	ND(5.0)
M35P356L12	3608 Hampshire Glen Court	7/18/2006	PE	ND(0.50)	ND(0.50)	ND(0.50)	ND(0.50)	ND(0.50)	ND(0.50)	ND(0.50)	ND(0.50)	ND(0.50)	ND(5.0)
M35P356L12	3608 Hampshire Glen Court	7/18/2006	PI	6.7	ND(0.50)	ND(0.50)	ND(0.50)	ND(0.50)	ND(0.50)	ND(0.50)	ND(0.50)	0.75	ND(5.0)
M35P356L12	3608 Hampshire Glen Court	7/18/2006	PM	ND(0.50)	ND(0.50)	ND(0.50)	ND(0.50)	ND(0.50)	ND(0.50)	ND(0.50)	ND(0.50)	ND(0.50)	ND(5.0)
M35P356L12	3608 Hampshire Glen Court	7/25/2006	PE	ND(0.50)	ND(0.50)	ND(0.50)	ND(0.50)	ND(0.50)	ND(0.50)	ND(0.50)	ND(0.50)	ND(0.50)	ND(5.0)
M35P356L12	3608 Hampshire Glen Court	7/25/2006	PI	5.0	ND(0.50)	ND(0.50)	ND(0.50)	ND(0.50)	ND(0.50)	ND(0.50)	ND(0.50)	0.65	ND(5.0)
M35P356L12	3608 Hampshire Glen Court	7/25/2006	PM	ND(0.50)	ND(0.50)	ND(0.50)	ND(0.50)	ND(0.50)	ND(0.50)	ND(0.50)	ND(0.50)	ND(0.50)	ND(5.0)
M35P356L12	3608 Hampshire Glen Court	8/1/2006	PE	ND(0.50)	ND(0.50)	ND(0.50)	ND(0.50)	ND(0.50)	ND(0.50)	ND(0.50)	ND(0.50)	ND(0.50)	ND(5.0)
M35P356L12	3608 Hampshire Glen Court	8/1/2006	PI	1.6	ND(0.50)	ND(0.50)	ND(0.50)	ND(0.50)	ND(0.50)	ND(0.50)	ND(0.50)	0.21 J	ND(5.0)
M35P356L12	3608 Hampshire Glen Court	8/1/2006	PM	ND(0.50)	ND(0.50)	ND(0.50)	ND(0.50)	ND(0.50)	ND(0.50)	ND(0.50)	ND(0.50)	ND(0.50)	ND(5.0)
M35P356L12	3608 Hampshire Glen Court	8/8/2006	PE	ND(0.50)	ND(0.50)	ND(0.50)	ND(0.50)	ND(0.50)	ND(0.50)	ND(0.50)	ND(0.50)	ND(0.50)	ND(5.0)
M35P356L12	3608 Hampshire Glen Court	8/8/2006	PI	3.8	ND(0.50)	ND(0.50)	ND(0.50)	ND(0.50)	ND(0.50)	ND(0.50)	ND(0.50)	0.47 J	ND(5.0)
M35P356L12	3608 Hampshire Glen Court	8/8/2006	PM	ND(0.50)	ND(0.50)	ND(0.50)	ND(0.50)	ND(0.50)	ND(0.50)	ND(0.50)	ND(0.50)	ND(0.50)	ND(5.0)
M35P356L12	3608 Hampshire Glen Court	8/15/2006	PE	ND(0.50)	ND(0.50)	ND(0.50)	ND(0.50)	ND(0.50)	ND(0.50)	ND(0.50)	ND(0.50)	ND(0.50)	ND(5.0)
M35P356L12	3608 Hampshire Glen Court	8/15/2006	PI	1.9	ND(0.50)	ND(0.50)	ND(0.50)	ND(0.50)	ND(0.50)	ND(0.50)	ND(0.50)	0.25 J	ND(5.0)
M35P356L12	3608 Hampshire Glen Court	8/15/2006	PM	ND(0.50)	ND(0.50)	ND(0.50)	ND(0.50)	ND(0.50)	ND(0.50)	ND(0.50)	ND(0.50)	ND(0.50)	ND(5.0)
M35P356L12	3608 Hampshire Glen Court	8/22/2006	PE	ND(0.50)	ND(0.50)	ND(0.50)	ND(0.50)	ND(0.50)	ND(0.50)	ND(0.50)	ND(0.50)	ND(0.50)	ND(5.0)
M35P356L12	3608 Hampshire Glen Court	8/22/2006	PI	6.3	ND(0.50)	ND(0.50)	ND(0.50)	ND(0.50)	ND(0.50)	ND(0.50)	ND(0.50)	0.67	ND(5.0)
M35P356L12	3608 Hampshire Glen Court	8/22/2006	PM	ND(0.50)	ND(0.50)	ND(0.50)	ND(0.50)	ND(0.50)	ND(0.50)	ND(0.50)	ND(0.50)	ND(0.50)	ND(5.0)
M35P356L12	3608 Hampshire Glen Court	8/29/2006	PE	ND(0.50)	ND(0.50)	ND(0.50)	ND(0.50)	ND(0.50)	ND(0.50)	ND(0.50)	ND(0.50)	ND(0.50)	ND(5.0)
M35P356L12	3608 Hampshire Glen Court	8/29/2006	PI	5.7	ND(0.50)	ND(0.50)	ND(0.50)	ND(0.50)	ND(0.50)	ND(0.50)	ND(0.50)	0.68	ND(5.0)
M35P356L12	3608 Hampshire Glen Court	8/29/2006	PM	ND(0.50)	ND(0.50)	ND(0.50)	ND(0.50)	ND(0.50)	ND(0.50)	ND(0.50)	ND(0.50)	ND(0.50)	ND(5.0)
M35P356L12	3608 Hampshire Glen Court	9/5/2006	PE	ND(0.50)	ND(0.50)	ND(0.50)	ND(0.50)	ND(0.50)	ND(0.50)	ND(0.50)	ND(0.50)	ND(0.50)	ND(5.0)

Table 1 - Historical Private Supply Well Analytical Table

Inactive Exxon Facility #28077
14258 Jarrettsville Pike
Phoenix, Maryland

Map/Parcel/Lot	Address	Sample Date	POET Sample Point	MTBE (µg/L)	Benzene (µg/L)	Toluene (µg/L)	Ethyl-benzene (µg/L)	Total Xylenes (µg/L)	Naph-thalene (µg/L)	DIPE (µg/L)	ETBE (µg/L)	TAME (µg/L)	TBA (µg/L)
M35P356L12	3608 Hampshire Glen Court	9/5/2006	PI	5.2	ND(0.50)	ND(0.50)	ND(0.50)	ND(0.50)	ND(0.50)	ND(0.50)	ND(0.50)	0.63	ND(5.0)
M35P356L12	3608 Hampshire Glen Court	9/5/2006	PM	ND(0.50)	ND(0.50)	ND(0.50)	ND(0.50)	ND(0.50)	ND(0.50)	ND(0.50)	ND(0.50)	ND(0.50)	ND(5.0)
M35P356L12	3608 Hampshire Glen Court	9/12/2006	PE	ND(0.50)	ND(0.50)	ND(0.50)	ND(0.50)	ND(0.50)	ND(0.50)	ND(0.50)	ND(0.50)	ND(0.50)	ND(5.0)
M35P356L12	3608 Hampshire Glen Court	9/12/2006	PI	4.5	ND(0.50)	ND(0.50)	ND(0.50)	ND(0.50)	ND(0.50)	ND(0.50)	ND(0.50)	0.46 J	ND(5.0)
M35P356L12	3608 Hampshire Glen Court	9/12/2006	PM	ND(0.50)	ND(0.50)	ND(0.50)	ND(0.50)	ND(0.50)	ND(0.50)	ND(0.50)	ND(0.50)	ND(0.50)	ND(5.0)
M35P356L12	3608 Hampshire Glen Court	9/26/2006	PE	ND(0.50)	ND(0.50)	ND(0.50)	ND(0.50)	ND(0.50)	ND(0.50)	ND(0.50)	ND(0.50)	ND(0.50)	ND(5.0)
M35P356L12	3608 Hampshire Glen Court	9/26/2006	PM	ND(0.50)	ND(0.50)	ND(0.50)	ND(0.50)	ND(0.50)	ND(0.50)	ND(0.50)	ND(0.50)	ND(0.50)	ND(5.0)
M35P356L12	3608 Hampshire Glen Court	9/26/2006	PM2	ND(0.50)	ND(0.50)	ND(0.50)	ND(0.50)	ND(0.50)	ND(0.50)	ND(0.50)	ND(0.50)	ND(0.50)	ND(5.0)
M35P356L12	3608 Hampshire Glen Court	10/3/2006	PE	ND(0.50)	ND(0.50)	ND(0.50)	ND(0.50)	ND(0.50)	ND(0.50)	ND(0.50)	ND(0.50)	ND(0.50)	ND(5.0)
M35P356L12	3608 Hampshire Glen Court	10/3/2006	PI	8.3	ND(0.50)	ND(0.50)	ND(0.50)	ND(0.50)	ND(0.50)	ND(0.50)	ND(0.50)	1.0	ND(5.0)
M35P356L12	3608 Hampshire Glen Court	10/3/2006	PM	ND(0.50)	ND(0.50)	ND(0.50)	ND(0.50)	ND(0.50)	ND(0.50)	ND(0.50)	ND(0.50)	ND(0.50)	ND(5.0)
M35P356L12	3608 Hampshire Glen Court	10/10/2006	PE	ND(0.50)	ND(0.50)	ND(0.50)	ND(0.50)	ND(0.50)	ND(0.50)	ND(0.50)	ND(0.50)	ND(0.50)	ND(5.0)
M35P356L12	3608 Hampshire Glen Court	10/10/2006	PI	6.6	ND(0.50)	ND(0.50)	ND(0.50)	ND(0.50)	ND(0.50)	ND(0.50)	ND(0.50)	0.83	ND(5.0)
M35P356L12	3608 Hampshire Glen Court	10/10/2006	PM	ND(0.50)	ND(0.50)	ND(0.50)	ND(0.50)	ND(0.50)	ND(0.50)	ND(0.50)	ND(0.50)	ND(0.50)	ND(5.0)
M35P356L12	3608 Hampshire Glen Court	10/17/2006	PE	ND(0.50)	ND(0.50)	ND(0.50)	ND(0.50)	ND(0.50)	ND(0.50)	ND(0.50)	ND(0.50)	ND(0.50)	ND(5.0)
M35P356L12	3608 Hampshire Glen Court	10/17/2006	PI	5.4	ND(0.50)	ND(0.50)	ND(0.50)	ND(0.50)	ND(0.50)	ND(0.50)	ND(0.50)	0.63	ND(5.0)
M35P356L12	3608 Hampshire Glen Court	10/17/2006	PM	ND(0.50)	ND(0.50)	ND(0.50)	ND(0.50)	ND(0.50)	ND(0.50)	ND(0.50)	ND(0.50)	ND(0.50)	ND(5.0)
M35P356L12	3608 Hampshire Glen Court	10/24/2006	PE	ND(0.50)	ND(0.50)	ND(0.50)	ND(0.50)	ND(0.50)	ND(0.50)	ND(0.50)	ND(0.50)	ND(0.50)	ND(5.0)
M35P356L12	3608 Hampshire Glen Court	10/24/2006	PI	4.6	ND(0.50)	ND(0.50)	ND(0.50)	ND(0.50)	ND(0.50)	ND(0.50)	ND(0.50)	0.58	ND(5.0)
M35P356L12	3608 Hampshire Glen Court	10/24/2006	PM	ND(0.50)	ND(0.50)	ND(0.50)	ND(0.50)	ND(0.50)	ND(0.50)	ND(0.50)	ND(0.50)	ND(0.50)	ND(5.0)
M35P356L12	3608 Hampshire Glen Court	10/31/2006	PE	ND(0.50)	ND(0.50)	ND(0.50)	ND(0.50)	ND(0.50)	ND(0.50)	ND(0.50)	ND(0.50)	ND(0.50)	ND(5.0)
M35P356L12	3608 Hampshire Glen Court	10/31/2006	PI	4.1	ND(0.50)	ND(0.50)	ND(0.50)	ND(0.50)	ND(0.50)	ND(0.50)	ND(0.50)	0.49 J	ND(5.0)
M35P356L12	3608 Hampshire Glen Court	10/31/2006	PM	ND(0.50)	ND(0.50)	ND(0.50)	ND(0.50)	ND(0.50)	ND(0.50)	ND(0.50)	ND(0.50)	ND(0.50)	ND(5.0)
M35P356L12	3608 Hampshire Glen Court	11/7/2006	PE	ND(0.50)	ND(0.50)	ND(0.50)	ND(0.50)	ND(0.50)	ND(0.50)	ND(0.50)	ND(0.50)	ND(0.50)	ND(5.0)
M35P356L12	3608 Hampshire Glen Court	11/7/2006	PI	3.5	ND(0.50)	ND(0.50)	ND(0.50)	ND(0.50)	ND(0.50)	ND(0.50)	ND(0.50)	0.33 J	ND(5.0)
M35P356L12	3608 Hampshire Glen Court	11/7/2006	PM	ND(0.50)	ND(0.50)	ND(0.50)	ND(0.50)	ND(0.50)	ND(0.50)	ND(0.50)	ND(0.50)	ND(0.50)	ND(5.0)
M35P356L12	3608 Hampshire Glen Court	11/14/2006	PE	ND(0.50)	ND(0.50)	ND(0.50)	ND(0.50)	ND(0.50)	ND(0.50)	ND(0.50)	ND(0.50)	ND(0.50)	ND(5.0)
M35P356L12	3608 Hampshire Glen Court	11/14/2006	PI	8.6	ND(0.50)	ND(0.50)	ND(0.50)	ND(0.50)	ND(0.50)	ND(0.50)	ND(0.50)	1.2	ND(5.0)
M35P356L12	3608 Hampshire Glen Court	11/14/2006	PM	ND(0.50)	ND(0.50)	ND(0.50)	ND(0.50)	ND(0.50)	ND(0.50)	ND(0.50)	ND(0.50)	ND(0.50)	ND(5.0)
M35P356L12	3608 Hampshire Glen Court	11/21/2006	PE	ND(0.50)	ND(0.50)	ND(0.50)	ND(0.50)	ND(0.50)	ND(0.50)	ND(0.50)	ND(0.50)	ND(0.50)	ND(5.0)

Table 1 - Historical Private Supply Well Analytical Table

Inactive Exxon Facility #28077
14258 Jarrettsville Pike
Phoenix, Maryland

Map/Parcel/Lot	Address	Sample Date	POET Sample Point	MTBE (µg/L)	Benzene (µg/L)	Toluene (µg/L)	Ethyl-benzene (µg/L)	Total Xylenes (µg/L)	Naph-thalene (µg/L)	DIPE (µg/L)	ETBE (µg/L)	TAME (µg/L)	TBA (µg/L)
M35P356L12	3608 Hampshire Glen Court	11/21/2006	PI	6.9	ND(0.50)	ND(0.50)	ND(0.50)	ND(0.50)	ND(0.50)	ND(0.50)	ND(0.50)	0.74	ND(5.0)
M35P356L12	3608 Hampshire Glen Court	11/21/2006	PM	ND(0.50)	ND(0.50)	ND(0.50)	ND(0.50)	ND(0.50)	ND(0.50)	ND(0.50)	ND(0.50)	ND(0.50)	ND(5.0)
M35P356L12	3608 Hampshire Glen Court	11/28/2006	PE	ND(0.50)	ND(0.50)	ND(0.50)	ND(0.50)	ND(0.50)	ND(0.50)	ND(0.50)	ND(0.50)	ND(0.50)	ND(5.0)
M35P356L12	3608 Hampshire Glen Court	11/28/2006	PI	2.9	ND(0.50)	ND(0.50)	ND(0.50)	ND(0.50)	ND(0.50)	ND(0.50)	ND(0.50)	0.24 J	ND(5.0)
M35P356L12	3608 Hampshire Glen Court	11/28/2006	PM	ND(0.50)	ND(0.50)	ND(0.50)	ND(0.50)	ND(0.50)	ND(0.50)	ND(0.50)	ND(0.50)	ND(0.50)	ND(5.0)
M35P356L12	3608 Hampshire Glen Court	12/5/2006	PE	ND(0.50)	ND(0.50)	ND(0.50)	ND(0.50)	ND(0.50)	ND(0.50)	ND(0.50)	ND(0.50)	ND(0.50)	ND(5.0)
M35P356L12	3608 Hampshire Glen Court	12/5/2006	PI	3.7	ND(0.50)	ND(0.50)	ND(0.50)	ND(0.50)	ND(0.50)	ND(0.50)	ND(0.50)	0.34 J	ND(5.0)
M35P356L12	3608 Hampshire Glen Court	12/5/2006	PM	ND(0.50)	ND(0.50)	ND(0.50)	ND(0.50)	ND(0.50)	ND(0.50)	ND(0.50)	ND(0.50)	ND(0.50)	ND(5.0)
M35P356L12	3608 Hampshire Glen Court	12/12/2006	PE	ND(0.50)	ND(0.50)	ND(0.50)	ND(0.50)	ND(0.50)	ND(0.50)	ND(0.50)	ND(0.50)	ND(0.50)	ND(5.0)
M35P356L12	3608 Hampshire Glen Court	12/12/2006	PI	2.1	ND(0.50)	ND(0.50)	ND(0.50)	ND(0.50)	ND(0.50)	ND(0.50)	ND(0.50)	0.15 J	ND(5.0)
M35P356L12	3608 Hampshire Glen Court	12/12/2006	PM	ND(0.50)	ND(0.50)	ND(0.50)	ND(0.50)	ND(0.50)	ND(0.50)	ND(0.50)	ND(0.50)	ND(0.50)	ND(5.0)
M35P356L12	3608 Hampshire Glen Court	12/19/2006	PE	ND(0.50)	ND(0.50)	ND(0.50)	ND(0.50)	ND(0.50)	ND(0.50)	ND(0.50)	ND(0.50)	ND(0.50)	ND(5.0)
M35P356L12	3608 Hampshire Glen Court	12/19/2006	PI	2.2	ND(0.50)	ND(0.50)	ND(0.50)	ND(0.50)	ND(0.50)	ND(0.50)	ND(0.50)	0.13 J	ND(5.0)
M35P356L12	3608 Hampshire Glen Court	12/19/2006	PM	ND(0.50)	ND(0.50)	ND(0.50)	ND(0.50)	ND(0.50)	ND(0.50)	ND(0.50)	ND(0.50)	ND(0.50)	ND(5.0)
M35P356L12	3608 Hampshire Glen Court	1/9/2007	PE	ND(0.50)	ND(0.50)	ND(0.50)	ND(0.50)	ND(0.50)	ND(0.50)	ND(0.50)	ND(0.50)	ND(0.50)	ND(5.0)
M35P356L12	3608 Hampshire Glen Court	1/9/2007	PI	1.3	ND(0.50)	ND(0.50)	ND(0.50)	ND(0.50)	ND(0.50)	ND(0.50)	ND(0.50)	ND(0.50)	ND(5.0)
M35P356L12	3608 Hampshire Glen Court	1/9/2007	PM	ND(0.50)	ND(0.50)	ND(0.50)	ND(0.50)	ND(0.50)	ND(0.50)	ND(0.50)	ND(0.50)	ND(0.50)	ND(5.0)
M35P356L12	3608 Hampshire Glen Court	1/23/2007	PE	ND(0.50)	ND(0.50)	ND(0.50)	ND(0.50)	ND(0.50)	ND(0.50)	ND(0.50)	ND(0.50)	ND(0.50)	ND(5.0)
M35P356L12	3608 Hampshire Glen Court	1/23/2007	PI	0.87	ND(0.50)	ND(0.50)	ND(0.50)	ND(0.50)	ND(0.50)	ND(0.50)	ND(0.50)	ND(0.50)	ND(5.0)
M35P356L12	3608 Hampshire Glen Court	1/23/2007	PM	ND(0.50)	ND(0.50)	ND(0.50)	ND(0.50)	ND(0.50)	ND(0.50)	ND(0.50)	ND(0.50)	ND(0.50)	ND(5.0)
M35P356L12	3608 Hampshire Glen Court	2/6/2007	PE	ND(0.50)	ND(0.50)	ND(0.50)	ND(0.50)	ND(0.50)	ND(0.50)	ND(0.50)	ND(0.50)	ND(0.50)	ND(5.0)
M35P356L12	3608 Hampshire Glen Court	2/6/2007	PI	1.3	ND(0.50)	ND(0.50)	ND(0.50)	ND(0.50)	ND(0.50)	ND(0.50)	ND(0.50)	ND(0.50)	ND(5.0)
M35P356L12	3608 Hampshire Glen Court	2/6/2007	PM	ND(0.50)	ND(0.50)	ND(0.50)	ND(0.50)	ND(0.50)	ND(0.50)	ND(0.50)	ND(0.50)	ND(0.50)	ND(5.0)
M35P356L12	3608 Hampshire Glen Court	2/20/2007	PE	ND(0.50)	ND(0.50)	ND(0.50)	ND(0.50)	ND(0.50)	ND(0.50)	ND(0.50)	ND(0.50)	ND(0.50)	ND(5.0)
M35P356L12	3608 Hampshire Glen Court	2/20/2007	PI	0.91	ND(0.50)	ND(0.50)	ND(0.50)	ND(0.50)	ND(0.50)	ND(0.50)	ND(0.50)	ND(0.50)	ND(5.0)
M35P356L12	3608 Hampshire Glen Court	2/20/2007	PM	ND(0.50)	ND(0.50)	ND(0.50)	ND(0.50)	ND(0.50)	ND(0.50)	ND(0.50)	ND(0.50)	ND(0.50)	ND(5.0)
M35P356L12	3608 Hampshire Glen Court	3/6/2007	PE	ND(0.50)	ND(0.50)	ND(0.50)	ND(0.50)	ND(0.50)	ND(0.50)	ND(0.50)	ND(0.50)	ND(0.50)	ND(5.0)
M35P356L12	3608 Hampshire Glen Court	3/6/2007	PI	0.51	ND(0.50)	ND(0.50)	ND(0.50)	ND(0.50)	ND(0.50)	ND(0.50)	ND(0.50)	ND(0.50)	ND(5.0)
M35P356L12	3608 Hampshire Glen Court	3/6/2007	PM	ND(0.50)	ND(0.50)	ND(0.50)	ND(0.50)	ND(0.50)	ND(0.50)	ND(0.50)	ND(0.50)	ND(0.50)	ND(5.0)
M35P356L12	3608 Hampshire Glen Court	3/20/2007	PE	ND(0.50)	ND(0.50)	ND(0.50)	ND(0.50)	ND(0.50)	ND(0.50)	ND(0.50)	ND(0.50)	ND(0.50)	ND(5.0)

Table 1 - Historical Private Supply Well Analytical Table

Inactive Exxon Facility #28077
14258 Jarrettsville Pike
Phoenix, Maryland

Map/Parcel/Lot	Address	Sample Date	POET Sample Point	MTBE (µg/L)	Benzene (µg/L)	Toluene (µg/L)	Ethyl-benzene (µg/L)	Total Xylenes (µg/L)	Naph-thalene (µg/L)	DIPE (µg/L)	ETBE (µg/L)	TAME (µg/L)	TBA (µg/L)
M35P356L12	3608 Hampshire Glen Court	3/20/2007	PI	0.94	ND(0.50)	ND(0.50)	ND(0.50)	ND(0.50)	ND(0.50)	ND(0.50)	ND(0.50)	ND(0.50)	ND(5.0)
M35P356L12	3608 Hampshire Glen Court	3/20/2007	PM	ND(0.50)	ND(0.50)	ND(0.50)	ND(0.50)	ND(0.50)	ND(0.50)	ND(0.50)	ND(0.50)	ND(0.50)	ND(5.0)
M35P356L12	3608 Hampshire Glen Court	4/3/2007	PE	ND(0.50)	ND(0.50)	ND(0.50)	ND(0.50)	ND(0.50)	ND(0.50)	ND(0.50)	ND(0.50)	ND(0.50)	ND(5.0)
M35P356L12	3608 Hampshire Glen Court	4/3/2007	PI	0.86	ND(0.50)	ND(0.50)	ND(0.50)	ND(0.50)	ND(0.50)	ND(0.50)	ND(0.50)	ND(0.50)	ND(5.0)
M35P356L12	3608 Hampshire Glen Court	4/3/2007	PM	ND(0.50)	ND(0.50)	ND(0.50)	ND(0.50)	ND(0.50)	ND(0.50)	ND(0.50)	ND(0.50)	ND(0.50)	ND(5.0)
M35P356L12	3608 Hampshire Glen Court	4/17/2007	PE	ND(0.50)	ND(0.50)	ND(0.50)	ND(0.50)	ND(0.50)	ND(0.50)	ND(0.50)	ND(0.50)	ND(0.50)	ND(5.0)
M35P356L12	3608 Hampshire Glen Court	4/17/2007	PI	0.88	ND(0.50)	ND(0.50)	ND(0.50)	ND(0.50)	ND(0.50)	ND(0.50)	ND(0.50)	ND(0.50)	ND(5.0)
M35P356L12	3608 Hampshire Glen Court	4/17/2007	PM	ND(0.50)	ND(0.50)	ND(0.50)	ND(0.50)	ND(0.50)	ND(0.50)	ND(0.50)	ND(0.50)	ND(0.50)	ND(5.0)
M35P356L12	3608 Hampshire Glen Court	5/1/2007	PE	ND(0.50)	ND(0.50)	ND(0.50)	ND(0.50)	ND(0.50)	ND(0.50)	ND(0.50)	ND(0.50)	ND(0.50)	ND(5.0)
M35P356L12	3608 Hampshire Glen Court	5/1/2007	PI	1.3	ND(0.50)	ND(0.50)	ND(0.50)	ND(0.50)	ND(0.50)	ND(0.50)	ND(0.50)	ND(0.50)	ND(5.0)
M35P356L12	3608 Hampshire Glen Court	5/1/2007	PM	ND(0.50)	ND(0.50)	ND(0.50)	ND(0.50)	ND(0.50)	ND(0.50)	ND(0.50)	ND(0.50)	ND(0.50)	ND(5.0)
M35P356L12	3608 Hampshire Glen Court	5/15/2007	PE	ND(0.50)	ND(0.50)	ND(0.50)	ND(0.50)	ND(0.50)	ND(0.50)	ND(0.50)	ND(0.50)	ND(0.50)	ND(5.0)
M35P356L12	3608 Hampshire Glen Court	5/15/2007	PI	0.78	ND(0.50)	ND(0.50)	ND(0.50)	ND(0.50)	ND(0.50)	ND(0.50)	ND(0.50)	ND(0.50)	ND(5.0)
M35P356L12	3608 Hampshire Glen Court	5/15/2007	PM	ND(0.50)	ND(0.50)	ND(0.50)	ND(0.50)	ND(0.50)	ND(0.50)	ND(0.50)	ND(0.50)	ND(0.50)	ND(5.0)
M35P356L12	3608 Hampshire Glen Court	5/29/2007	PE	ND(0.50)	ND(0.50)	ND(0.50)	ND(0.50)	ND(0.50)	ND(0.50)	ND(0.50)	ND(0.50)	ND(0.50)	ND(5.0)
M35P356L12	3608 Hampshire Glen Court	5/29/2007	PI	0.78	ND(0.50)	ND(0.50)	ND(0.50)	ND(0.50)	ND(0.50)	ND(0.50)	ND(0.50)	ND(0.50)	ND(5.0)
M35P356L12	3608 Hampshire Glen Court	5/29/2007	PM	ND(0.50)	ND(0.50)	ND(0.50)	ND(0.50)	ND(0.50)	ND(0.50)	ND(0.50)	ND(0.50)	ND(0.50)	ND(5.0)
M35P356L12	3608 Hampshire Glen Court	6/12/2007	PE	ND(0.50)	ND(0.50)	ND(0.50)	ND(0.50)	ND(0.50)	ND(0.50)	ND(0.50)	ND(0.50)	ND(0.50)	ND(5.0)
M35P356L12	3608 Hampshire Glen Court	6/12/2007	PI	1.2	ND(0.50)	ND(0.50)	ND(0.50)	ND(0.50)	ND(0.50)	ND(0.50)	ND(0.50)	ND(0.50)	ND(5.0)
M35P356L12	3608 Hampshire Glen Court	6/12/2007	PM	ND(0.50)	ND(0.50)	ND(0.50)	ND(0.50)	ND(0.50)	ND(0.50)	ND(0.50)	ND(0.50)	ND(0.50)	ND(5.0)
M35P356L12	3608 Hampshire Glen Court	7/10/2007	PE	ND(0.50)	ND(0.50)	ND(0.50)	ND(0.50)	ND(0.50)	ND(0.50)	ND(0.50)	ND(0.50)	ND(0.50)	ND(5.0)
M35P356L12	3608 Hampshire Glen Court	7/10/2007	PI	0.74	ND(0.50)	ND(0.50)	ND(0.50)	ND(0.50)	ND(0.50)	ND(0.50)	ND(0.50)	ND(0.50)	ND(5.0)
M35P356L12	3608 Hampshire Glen Court	7/10/2007	PM	ND(0.50)	ND(0.50)	ND(0.50)	ND(0.50)	ND(0.50)	ND(0.50)	ND(0.50)	ND(0.50)	ND(0.50)	ND(5.0)
M35P356L12	3608 Hampshire Glen Court	7/24/2007	PE	ND(0.50)	ND(0.50)	ND(0.50)	ND(0.50)	ND(0.50)	ND(0.50)	ND(0.50)	ND(0.50)	ND(0.50)	ND(5.0)
M35P356L12	3608 Hampshire Glen Court	7/24/2007	PI	0.60	ND(0.50)	ND(0.50)	ND(0.50)	ND(0.50)	ND(0.50)	ND(0.50)	ND(0.50)	ND(0.50)	ND(5.0)
M35P356L12	3608 Hampshire Glen Court	7/24/2007	PM	ND(0.50)	ND(0.50)	ND(0.50)	ND(0.50)	ND(0.50)	ND(0.50)	ND(0.50)	ND(0.50)	ND(0.50)	ND(5.0)
M35P356L12	3608 Hampshire Glen Court	8/7/2007	PE	ND(0.50)	ND(0.50)	ND(0.50)	ND(0.50)	ND(0.50)	ND(0.50)	ND(0.50)	ND(0.50)	ND(0.50)	ND(5.0)
M35P356L12	3608 Hampshire Glen Court	8/7/2007	PI	0.51	ND(0.50)	ND(0.50)	ND(0.50)	ND(0.50)	ND(0.50)	ND(0.50)	ND(0.50)	ND(0.50)	ND(5.0)
M35P356L12	3608 Hampshire Glen Court	8/7/2007	PM	ND(0.50)	ND(0.50)	ND(0.50)	ND(0.50)	ND(0.50)	ND(0.50)	ND(0.50)	ND(0.50)	ND(0.50)	ND(5.0)
M35P356L12	3608 Hampshire Glen Court	8/21/2007	PE	ND(0.50)	ND(0.50)	ND(0.50)	ND(0.50)	ND(0.50)	ND(0.50)	ND(0.50)	ND(0.50)	ND(0.50)	ND(5.0)

Table 1 - Historical Private Supply Well Analytical Table

Inactive Exxon Facility #28077
14258 Jarrettsville Pike
Phoenix, Maryland

Map/Parcel/Lot	Address	Sample Date	POET Sample Point	MTBE (µg/L)	Benzene (µg/L)	Toluene (µg/L)	Ethyl-benzene (µg/L)	Total Xylenes (µg/L)	Naph-thalene (µg/L)	DIPE (µg/L)	ETBE (µg/L)	TAME (µg/L)	TBA (µg/L)
M35P356L12	3608 Hampshire Glen Court	8/21/2007	PI	0.46 J	ND(0.50)	ND(0.50)	ND(0.50)	ND(0.50)	ND(0.50)	ND(0.50)	ND(0.50)	ND(0.50)	ND(5.0)
M35P356L12	3608 Hampshire Glen Court	8/21/2007	PM	ND(0.50)	ND(0.50)	ND(0.50)	ND(0.50)	ND(0.50)	ND(0.50)	ND(0.50)	ND(0.50)	ND(0.50)	ND(5.0)
M35P356L12	3608 Hampshire Glen Court	9/4/2007	PE	ND(0.50)	ND(0.50)	ND(0.50)	ND(0.50)	ND(0.50)	ND(0.50)	ND(0.50)	ND(0.50)	ND(0.50)	ND(5.0)
M35P356L12	3608 Hampshire Glen Court	9/4/2007	PI	0.41 J	ND(0.50)	ND(0.50)	ND(0.50)	ND(0.50)	ND(0.50)	ND(0.50)	ND(0.50)	ND(0.50)	ND(5.0)
M35P356L12	3608 Hampshire Glen Court	9/4/2007	PM	ND(0.50)	ND(0.50)	ND(0.50)	ND(0.50)	ND(0.50)	ND(0.50)	ND(0.50)	ND(0.50)	ND(0.50)	ND(5.0)
M35P356L12	3608 Hampshire Glen Court	9/18/2007	PE	ND(0.50)	ND(0.50)	ND(0.50)	ND(0.50)	ND(0.50)	ND(0.50)	ND(0.50)	ND(0.50)	ND(0.50)	ND(5.0)
M35P356L12	3608 Hampshire Glen Court	9/18/2007	PI	0.36 J	ND(0.50)	ND(0.50)	ND(0.50)	ND(0.50)	ND(0.50)	ND(0.50)	ND(0.50)	ND(0.50)	ND(5.0)
M35P356L12	3608 Hampshire Glen Court	9/18/2007	PM	ND(0.50)	ND(0.50)	ND(0.50)	ND(0.50)	ND(0.50)	ND(0.50)	ND(0.50)	ND(0.50)	ND(0.50)	ND(5.0)
M35P356L12	3608 Hampshire Glen Court	10/2/2007	PE	ND(0.50)	ND(0.50)	ND(0.50)	ND(0.50)	ND(0.50)	ND(0.50)	ND(0.50)	ND(0.50)	ND(0.50)	ND(5.0)
M35P356L12	3608 Hampshire Glen Court	10/2/2007	PI	0.67	ND(0.50)	ND(0.50)	ND(0.50)	ND(0.50)	ND(0.50)	ND(0.50)	ND(0.50)	ND(0.50)	ND(5.0)
M35P356L12	3608 Hampshire Glen Court	10/2/2007	PM	ND(0.50)	ND(0.50)	ND(0.50)	ND(0.50)	ND(0.50)	ND(0.50)	ND(0.50)	ND(0.50)	ND(0.50)	ND(5.0)
M35P356L12	3608 Hampshire Glen Court	10/16/2007	PE	ND(0.50)	ND(0.50)	ND(0.50)	ND(0.50)	ND(0.50)	ND(0.50)	ND(0.50)	ND(0.50)	ND(0.50)	ND(5.0)
M35P356L12	3608 Hampshire Glen Court	10/16/2007	PI	0.25 J	ND(0.50)	ND(0.50)	ND(0.50)	ND(0.50)	ND(0.50)	ND(0.50)	ND(0.50)	ND(0.50)	ND(5.0)
M35P356L12	3608 Hampshire Glen Court	10/16/2007	PM	ND(0.50)	ND(0.50)	ND(0.50)	ND(0.50)	ND(0.50)	ND(0.50)	ND(0.50)	ND(0.50)	ND(0.50)	ND(5.0)
M35P356L12	3608 Hampshire Glen Court	10/30/2007	PE	ND(0.50)	ND(0.50)	ND(0.50)	ND(0.50)	ND(0.50)	ND(0.50)	ND(0.50)	ND(0.50)	ND(0.50)	ND(5.0)
M35P356L12	3608 Hampshire Glen Court	10/30/2007	PI	0.28 J	ND(0.50)	ND(0.50)	ND(0.50)	ND(0.50)	ND(0.50)	ND(0.50)	ND(0.50)	ND(0.50)	ND(5.0)
M35P356L12	3608 Hampshire Glen Court	10/30/2007	PM	ND(0.50)	ND(0.50)	ND(0.50)	ND(0.50)	ND(0.50)	ND(0.50)	ND(0.50)	ND(0.50)	ND(0.50)	ND(5.0)
M35P356L12	3608 Hampshire Glen Court	11/13/2007	PE	ND(0.50)	ND(0.50)	ND(0.50)	ND(0.50)	ND(0.50)	ND(0.50)	ND(0.50)	ND(0.50)	ND(0.50)	ND(5.0)
M35P356L12	3608 Hampshire Glen Court	11/13/2007	PI	0.37 J	ND(0.50)	ND(0.50)	ND(0.50)	ND(0.50)	ND(0.50)	ND(0.50)	ND(0.50)	ND(0.50)	ND(5.0)
M35P356L12	3608 Hampshire Glen Court	11/13/2007	PM	ND(0.50)	ND(0.50)	ND(0.50)	ND(0.50)	ND(0.50)	ND(0.50)	ND(0.50)	ND(0.50)	ND(0.50)	ND(5.0)
M35P356L12	3608 Hampshire Glen Court	11/27/2007	PE	ND(0.50)	ND(0.50)	ND(0.50)	ND(0.50)	ND(0.50)	ND(0.50)	ND(0.50)	ND(0.50)	ND(0.50)	ND(5.0)
M35P356L12	3608 Hampshire Glen Court	11/27/2007	PI	0.26 J	ND(0.50)	ND(0.50)	ND(0.50)	ND(0.50)	ND(0.50)	ND(0.50)	ND(0.50)	ND(0.50)	ND(5.0)
M35P356L12	3608 Hampshire Glen Court	11/27/2007	PM	ND(0.50)	ND(0.50)	ND(0.50)	ND(0.50)	ND(0.50)	ND(0.50)	ND(0.50)	ND(0.50)	ND(0.50)	ND(5.0)
M35P356L12	3608 Hampshire Glen Court	12/11/2007	PE	ND(0.50)	ND(0.50)	ND(0.50)	ND(0.50)	ND(0.50)	ND(0.50)	ND(0.50)	ND(0.50)	ND(0.50)	ND(5.0)
M35P356L12	3608 Hampshire Glen Court	12/11/2007	PI	0.26 J	ND(0.50)	ND(0.50)	ND(0.50)	ND(0.50)	ND(0.50)	ND(0.50)	ND(0.50)	ND(0.50)	ND(5.0)
M35P356L12	3608 Hampshire Glen Court	12/11/2007	PM	ND(0.50)	ND(0.50)	ND(0.50)	ND(0.50)	ND(0.50)	ND(0.50)	ND(0.50)	ND(0.50)	ND(0.50)	ND(5.0)
M35P356L12	3608 Hampshire Glen Court	1/8/2008	PE	ND(0.50)	ND(0.50)	ND(0.50)	ND(0.50)	ND(0.50)	ND(0.50)	ND(0.50)	ND(0.50)	ND(0.50)	ND(5.0)
M35P356L12	3608 Hampshire Glen Court	1/8/2008	PI	0.23 J	ND(0.50)	ND(0.50)	ND(0.50)	ND(0.50)	ND(0.50)	ND(0.50)	ND(0.50)	ND(0.50)	ND(5.0)
M35P356L12	3608 Hampshire Glen Court	1/8/2008	PM	ND(0.50)	ND(0.50)	ND(0.50)	ND(0.50)	ND(0.50)	ND(0.50)	ND(0.50)	ND(0.50)	ND(0.50)	ND(5.0)
M35P356L12	3608 Hampshire Glen Court	2/5/2008	PE	0.25 J	ND(0.50)	ND(0.50)	ND(0.50)	ND(0.50)	ND(0.50)	ND(0.50)	ND(0.50)	ND(0.50)	ND(5.0)

Table 1 - Historical Private Supply Well Analytical Table

Inactive Exxon Facility #28077
14258 Jarrettsville Pike
Phoenix, Maryland

Map/Parcel/Lot	Address	Sample Date	POET Sample Point	MTBE (µg/L)	Benzene (µg/L)	Toluene (µg/L)	Ethyl-benzene (µg/L)	Total Xylenes (µg/L)	Naph-thalene (µg/L)	DIPE (µg/L)	ETBE (µg/L)	TAME (µg/L)	TBA (µg/L)
M35P356L12	3608 Hampshire Glen Court	2/5/2008	PI	0.29 J	ND(0.50)	ND(0.50)	ND(0.50)	ND(0.50)	ND(0.50)	ND(0.50)	ND(0.50)	ND(0.50)	ND(5.0)
M35P356L12	3608 Hampshire Glen Court	2/5/2008	PM	0.16 J	ND(0.50)	ND(0.50)	ND(0.50)	ND(0.50)	ND(0.50)	ND(0.50)	ND(0.50)	ND(0.50)	ND(5.0)
M35P356L12	3608 Hampshire Glen Court	4/8/2008	PE	ND(0.50)	ND(0.50)	ND(0.50)	ND(0.50)	ND(0.50)	ND(0.50)	ND(0.50)	ND(0.50)	ND(0.50)	ND(5.0)
M35P356L12	3608 Hampshire Glen Court	4/8/2008	PI	0.25 J	ND(0.50)	ND(0.50)	ND(0.50)	ND(0.50)	ND(0.50)	ND(0.50)	ND(0.50)	ND(0.50)	ND(5.0)
M35P356L12	3608 Hampshire Glen Court	4/8/2008	PM	0.13 J	ND(0.50)	ND(0.50)	ND(0.50)	ND(0.50)	ND(0.50)	ND(0.50)	ND(0.50)	ND(0.50)	ND(5.0)
M35P356L12	3608 Hampshire Glen Court	5/6/2008	PE	ND(0.50)	ND(0.50)	ND(0.50)	ND(0.50)	ND(0.50)	ND(0.50)	ND(0.50)	ND(0.50)	ND(0.50)	ND(5.0)
M35P356L12	3608 Hampshire Glen Court	5/6/2008	PI	0.28 J	ND(0.50)	ND(0.50)	ND(0.50)	ND(0.50)	ND(0.50)	ND(0.50)	ND(0.50)	ND(0.50)	ND(5.0)
M35P356L12	3608 Hampshire Glen Court	5/6/2008	PM	ND(0.50)	ND(0.50)	ND(0.50)	ND(0.50)	ND(0.50)	ND(0.50)	ND(0.50)	ND(0.50)	ND(0.50)	ND(5.0)
M35P356L12	3608 Hampshire Glen Court	6/3/2008	PE	ND(0.50)	ND(0.50)	ND(0.50)	ND(0.50)	ND(0.50)	ND(0.50)	ND(0.50)	ND(0.50)	ND(0.50)	ND(5.0)
M35P356L12	3608 Hampshire Glen Court	6/3/2008	PI	0.31 J	ND(0.50)	ND(0.50)	ND(0.50)	ND(0.50)	ND(0.50)	ND(0.50)	ND(0.50)	ND(0.50)	ND(5.0)
M35P356L12	3608 Hampshire Glen Court	6/3/2008	PM	0.23 J	ND(0.50)	ND(0.50)	ND(0.50)	ND(0.50)	ND(0.50)	ND(0.50)	ND(0.50)	ND(0.50)	ND(5.0)
M35P356L12	3608 Hampshire Glen Court	7/8/2008	PE	ND(0.50)	ND(0.50)	ND(0.50)	ND(0.50)	ND(0.50)	ND(0.50)	ND(0.50)	ND(0.50)	ND(0.50)	ND(5.0)
M35P356L12	3608 Hampshire Glen Court	7/8/2008	PI	0.32 J	ND(0.50)	ND(0.50)	ND(0.50)	ND(0.50)	ND(0.50)	ND(0.50)	ND(0.50)	ND(0.50)	ND(5.0)
M35P356L12	3608 Hampshire Glen Court	7/8/2008	PM	0.30 J	ND(0.50)	ND(0.50)	ND(0.50)	ND(0.50)	ND(0.50)	ND(0.50)	ND(0.50)	ND(0.50)	ND(5.0)
M35P356L12	3608 Hampshire Glen Court	8/5/2008	PE	ND(0.50)	ND(0.50)	ND(0.50)	ND(0.50)	ND(0.50)	ND(0.50)	ND(0.50)	ND(0.50)	ND(0.50)	ND(5.0)
M35P356L12	3608 Hampshire Glen Court	8/5/2008	PI	0.31 J	ND(0.50)	ND(0.50)	ND(0.50)	ND(0.50)	ND(0.50)	ND(0.50)	ND(0.50)	ND(0.50)	ND(5.0)
M35P356L12	3608 Hampshire Glen Court	8/5/2008	PM	0.33 J	ND(0.50)	ND(0.50)	ND(0.50)	ND(0.50)	ND(0.50)	ND(0.50)	ND(0.50)	ND(0.50)	ND(5.0)
M35P356L12	3608 Hampshire Glen Court	9/9/2008	PE	ND(0.50)	ND(0.50)	ND(0.50)	ND(0.50)	ND(0.50)	ND(0.50)	ND(0.50)	ND(0.50)	ND(0.50)	ND(5.0)
M35P356L12	3608 Hampshire Glen Court	9/9/2008	PI	0.24 J	ND(0.50)	ND(0.50)	ND(0.50)	ND(0.50)	ND(0.50)	ND(0.50)	ND(0.50)	ND(0.50)	ND(5.0)
M35P356L12	3608 Hampshire Glen Court	9/9/2008	PM	ND(0.50)	ND(0.50)	ND(0.50)	ND(0.50)	ND(0.50)	ND(0.50)	ND(0.50)	ND(0.50)	ND(0.50)	ND(5.0)
M35P356L12	3608 Hampshire Glen Court	10/7/2008	PE	ND(0.50)	ND(0.50)	ND(0.50)	ND(0.50)	ND(0.50)	ND(0.50)	ND(0.50)	ND(0.50)	ND(0.50)	ND(5.0)
M35P356L12	3608 Hampshire Glen Court	10/7/2008	PI	0.23 J	ND(0.50)	ND(0.50)	ND(0.50)	ND(0.50)	ND(0.50)	ND(0.50)	ND(0.50)	ND(0.50)	ND(5.0)
M35P356L12	3608 Hampshire Glen Court	10/7/2008	PM	ND(0.50)	ND(0.50)	ND(0.50)	ND(0.50)	ND(0.50)	ND(0.50)	ND(0.50)	ND(0.50)	ND(0.50)	ND(5.0)
M35P356L12	3608 Hampshire Glen Court	11/4/2008	PE	ND(0.50)	ND(0.50)	ND(0.50)	ND(0.50)	ND(0.50)	ND(0.50)	ND(0.50)	ND(0.50)	ND(0.50)	ND(5.0)
M35P356L12	3608 Hampshire Glen Court	11/4/2008	PI	0.20 J	ND(0.50)	ND(0.50)	ND(0.50)	ND(0.50)	ND(0.50)	ND(0.50)	ND(0.50)	ND(0.50)	ND(5.0)
M35P356L12	3608 Hampshire Glen Court	11/4/2008	PM	ND(0.50)	ND(0.50)	ND(0.50)	ND(0.50)	ND(0.50)	ND(0.50)	ND(0.50)	ND(0.50)	ND(0.50)	ND(5.0)
M35P356L12	3608 Hampshire Glen Court	12/2/2008	PE	ND(0.50)	ND(0.50)	ND(0.50)	ND(0.50)	ND(0.50)	ND(0.50)	ND(0.50)	ND(0.50)	ND(0.50)	ND(5.0)
M35P356L12	3608 Hampshire Glen Court	12/2/2008	PI	0.17 J	ND(0.50)	ND(0.50)	ND(0.50)	ND(0.50)	ND(0.50)	ND(0.50)	ND(0.50)	ND(0.50)	ND(5.0)
M35P356L12	3608 Hampshire Glen Court	12/2/2008	PM	ND(0.50)	ND(0.50)	ND(0.50)	ND(0.50)	ND(0.50)	ND(0.50)	ND(0.50)	ND(0.50)	ND(0.50)	ND(5.0)
M35P356L12	3608 Hampshire Glen Court	1/6/2009	PE	ND(0.50)	ND(0.50)	ND(0.50)	ND(0.50)	ND(0.50)	ND(0.50)	ND(0.50)	ND(0.50)	ND(0.50)	ND(5.0)

Table 1 - Historical Private Supply Well Analytical Table

Inactive Exxon Facility #28077
14258 Jarrettsville Pike
Phoenix, Maryland

Map/Parcel/Lot	Address	Sample Date	POET Sample Point	MTBE (µg/L)	Benzene (µg/L)	Toluene (µg/L)	Ethyl-benzene (µg/L)	Total Xylenes (µg/L)	Naph-thalene (µg/L)	DIPE (µg/L)	ETBE (µg/L)	TAME (µg/L)	TBA (µg/L)
M35P356L12	3608 Hampshire Glen Court	1/6/2009	PI	0.19 J	ND(0.50)	ND(0.50)	ND(0.50)	ND(0.50)	ND(0.50)	ND(0.50)	ND(0.50)	ND(0.50)	ND(5.0)
M35P356L12	3608 Hampshire Glen Court	1/6/2009	PM	ND(0.50)	ND(0.50)	ND(0.50)	ND(0.50)	ND(0.50)	ND(0.50)	ND(0.50)	ND(0.50)	ND(0.50)	ND(5.0)
M35P356L12	3608 Hampshire Glen Court	2/3/2009	PE	ND(0.50)	ND(0.50)	ND(0.50)	ND(0.50)	ND(0.50)	ND(0.50)	ND(0.50)	ND(0.50)	ND(0.50)	ND(5.0)
M35P356L12	3608 Hampshire Glen Court	2/3/2009	PI	0.16 J	ND(0.50)	ND(0.50)	ND(0.50)	ND(0.50)	ND(0.50)	ND(0.50)	ND(0.50)	ND(0.50)	ND(5.0)
M35P356L12	3608 Hampshire Glen Court	2/3/2009	PM	ND(0.50)	ND(0.50)	ND(0.50)	ND(0.50)	ND(0.50)	ND(0.50)	ND(0.50)	ND(0.50)	ND(0.50)	ND(5.0)
M35P356L12	3608 Hampshire Glen Court	2/12/2009	PE	ND(0.50)	ND(0.50)	ND(0.50)	ND(0.50)	ND(0.50)	ND(0.50)	ND(0.50)	ND(0.50)	ND(0.50)	ND(5.0)
M35P356L12	3608 Hampshire Glen Court	2/12/2009	PI	ND(0.50)	ND(0.50)	ND(0.50)	ND(0.50)	ND(0.50)	ND(0.50)	ND(0.50)	ND(0.50)	ND(0.50)	ND(5.0)
M35P356L12	3608 Hampshire Glen Court	2/12/2009	PM	ND(0.50)	ND(0.50)	ND(0.50)	ND(0.50)	ND(0.50)	ND(0.50)	ND(0.50)	ND(0.50)	ND(0.50)	ND(5.0)
M35P356L12	3608 Hampshire Glen Court	3/3/2009	PE	ND(0.50)	ND(0.50)	ND(0.50)	ND(0.50)	ND(0.50)	ND(0.50)	ND(0.50)	ND(0.50)	ND(0.50)	ND(5.0)
M35P356L12	3608 Hampshire Glen Court	3/3/2009	PI	ND(0.50)	ND(0.50)	ND(0.50)	ND(0.50)	ND(0.50)	ND(0.50)	ND(0.50)	ND(0.50)	ND(0.50)	ND(5.0)
M35P356L12	3608 Hampshire Glen Court	3/3/2009	PM	ND(0.50)	ND(0.50)	ND(0.50)	ND(0.50)	ND(0.50)	ND(0.50)	ND(0.50)	ND(0.50)	ND(0.50)	ND(5.0)
M35P356L12	3608 Hampshire Glen Court	4/7/2009	PE	ND(0.50)	ND(0.50)	ND(0.50)	ND(0.50)	ND(0.50)	ND(0.50)	ND(0.50)	ND(0.50)	ND(0.50)	ND(5.0)
M35P356L12	3608 Hampshire Glen Court	4/7/2009	PI	0.18 J	ND(0.50)	ND(0.50)	ND(0.50)	ND(0.50)	ND(0.50)	ND(0.50)	ND(0.50)	ND(0.50)	ND(5.0)
M35P356L12	3608 Hampshire Glen Court	4/7/2009	PM	ND(0.50)	ND(0.50)	ND(0.50)	ND(0.50)	ND(0.50)	ND(0.50)	ND(0.50)	ND(0.50)	ND(0.50)	ND(5.0)
M35P356L12	3608 Hampshire Glen Court	5/5/2009	PE	ND(0.50)	ND(0.50)	ND(0.50)	ND(0.50)	ND(0.50)	ND(0.50)	ND(0.50)	ND(0.50)	ND(0.50)	ND(5.0)
M35P356L12	3608 Hampshire Glen Court	5/5/2009	PI	0.21 J	ND(0.50)	ND(0.50)	ND(0.50)	ND(0.50)	ND(0.50)	ND(0.50)	ND(0.50)	ND(0.50)	ND(5.0)
M35P356L12	3608 Hampshire Glen Court	5/5/2009	PM	ND(0.50)	ND(0.50)	ND(0.50)	ND(0.50)	ND(0.50)	ND(0.50)	ND(0.50)	ND(0.50)	ND(0.50)	ND(5.0)
M35P356L12	3608 Hampshire Glen Court	6/2/2009	PE	ND(0.50)	ND(0.50)	ND(0.50)	ND(0.50)	ND(0.50)	ND(0.50)	ND(0.50)	ND(0.50)	ND(0.50)	ND(5.0)
M35P356L12	3608 Hampshire Glen Court	6/2/2009	PI	0.19 J	ND(0.50)	ND(0.50)	ND(0.50)	ND(0.50)	ND(0.50)	ND(0.50)	ND(0.50)	ND(0.50)	ND(5.0)
M35P356L12	3608 Hampshire Glen Court	6/2/2009	PM	ND(0.50)	ND(0.50)	ND(0.50)	ND(0.50)	ND(0.50)	ND(0.50)	ND(0.50)	ND(0.50)	ND(0.50)	ND(5.0)
M35P356L12	3608 Hampshire Glen Court	7/21/2009	PE	ND(0.50)	ND(0.50)	ND(0.50)	ND(0.50)	ND(0.50)	ND(0.50)	ND(0.50)	ND(0.50)	ND(0.50)	ND(5.0)
M35P356L12	3608 Hampshire Glen Court	7/21/2009	PI	0.33 J	ND(0.50)	ND(0.50)	ND(0.50)	ND(0.50)	ND(0.50)	ND(0.50)	ND(0.50)	ND(0.50)	ND(5.0)
M35P356L12	3608 Hampshire Glen Court	7/21/2009	PM	ND(0.50)	ND(0.50)	ND(0.50)	ND(0.50)	ND(0.50)	ND(0.50)	ND(0.50)	ND(0.50)	ND(0.50)	ND(5.0)
M35P356L12	3608 Hampshire Glen Court	8/5/2009	PE	ND(0.50)	ND(0.50)	ND(0.50)	ND(0.50)	ND(0.50)	ND(0.50)	ND(0.50)	ND(0.50)	ND(0.50)	ND(5.0)
M35P356L12	3608 Hampshire Glen Court	8/5/2009	PI	0.28 J	ND(0.50)	ND(0.50)	ND(0.50)	ND(0.50)	ND(0.50)	ND(0.50)	ND(0.50)	ND(0.50)	ND(5.0)
M35P356L12	3608 Hampshire Glen Court	8/5/2009	PM	ND(0.50)	ND(0.50)	ND(0.50)	ND(0.50)	ND(0.50)	ND(0.50)	ND(0.50)	ND(0.50)	ND(0.50)	ND(5.0)
M35P356L12	3608 Hampshire Glen Court	9/1/2009	PE	ND(0.50)	ND(0.50)	ND(0.50)	ND(0.50)	ND(0.50)	ND(0.50)	ND(0.50)	ND(0.50)	ND(0.50)	ND(5.0)
M35P356L12	3608 Hampshire Glen Court	9/1/2009	PI	0.23 J	ND(0.50)	ND(0.50)	ND(0.50)	ND(0.50)	ND(0.50)	ND(0.50)	ND(0.50)	ND(0.50)	ND(5.0)
M35P356L12	3608 Hampshire Glen Court	9/1/2009	PM	ND(0.50)	ND(0.50)	ND(0.50)	ND(0.50)	ND(0.50)	ND(0.50)	ND(0.50)	ND(0.50)	ND(0.50)	ND(5.0)
M35P356L12	3608 Hampshire Glen Court	10/6/2009	PE	ND(0.50)	ND(0.50)	ND(0.50)	ND(0.50)	ND(0.50)	ND(0.50)	ND(0.50)	ND(0.50)	ND(0.50)	ND(5.0)

Table 1 - Historical Private Supply Well Analytical Table

Inactive Exxon Facility #28077
14258 Jarrettsville Pike
Phoenix, Maryland

Map/Parcel/Lot	Address	Sample Date	POET Sample Point	MTBE (µg/L)	Benzene (µg/L)	Toluene (µg/L)	Ethyl-benzene (µg/L)	Total Xylenes (µg/L)	Naph-thalene (µg/L)	DIPE (µg/L)	ETBE (µg/L)	TAME (µg/L)	TBA (µg/L)
M35P356L12	3608 Hampshire Glen Court	10/6/2009	PI	0.18 J	ND(0.50)	ND(0.50)	ND(0.50)	ND(0.50)	ND(0.50)	ND(0.50)	ND(0.50)	ND(0.50)	ND(5.0)
M35P356L12	3608 Hampshire Glen Court	10/6/2009	PM	ND(0.50)	ND(0.50)	ND(0.50)	ND(0.50)	ND(0.50)	ND(0.50)	ND(0.50)	ND(0.50)	ND(0.50)	ND(5.0)
M35P356L12	3608 Hampshire Glen Court	11/3/2009	PE	ND(0.50)	ND(0.50)	ND(0.50)	ND(0.50)	ND(0.50)	ND(0.50)	ND(0.50)	ND(0.50)	ND(0.50)	ND(5.0)
M35P356L12	3608 Hampshire Glen Court	11/3/2009	PI	0.22 J	ND(0.50)	ND(0.50)	ND(0.50)	ND(0.50)	ND(0.50)	ND(0.50)	ND(0.50)	ND(0.50)	ND(5.0)
M35P356L12	3608 Hampshire Glen Court	11/3/2009	PM	ND(0.50)	ND(0.50)	ND(0.50)	ND(0.50)	ND(0.50)	ND(0.50)	ND(0.50)	ND(0.50)	ND(0.50)	ND(5.0)
M35P356L12	3608 Hampshire Glen Court	12/8/2009	PE	ND(0.50)	ND(0.50)	ND(0.50)	ND(0.50)	ND(0.50)	ND(0.50)	ND(0.50)	ND(0.50)	ND(0.50)	ND(5.0)
M35P356L12	3608 Hampshire Glen Court	12/8/2009	PI	0.22 J	ND(0.50)	ND(0.50)	ND(0.50)	ND(0.50)	ND(0.50)	ND(0.50)	ND(0.50)	ND(0.50)	ND(5.0)
M35P356L12	3608 Hampshire Glen Court	12/8/2009	PM	ND(0.50)	ND(0.50)	ND(0.50)	ND(0.50)	ND(0.50)	ND(0.50)	ND(0.50)	ND(0.50)	ND(0.50)	ND(5.0)
M35P356L12	3608 Hampshire Glen Court	1/5/2010	PE	ND(0.50)	ND(0.50)	ND(0.50)	ND(0.50)	ND(0.50)	ND(0.50)	ND(0.50)	ND(0.50)	ND(0.50)	ND(5.0)
M35P356L12	3608 Hampshire Glen Court	1/5/2010	PI	0.25 J	ND(0.50)	ND(0.50)	ND(0.50)	ND(0.50)	ND(0.50)	ND(0.50)	ND(0.50)	ND(0.50)	ND(5.0)
M35P356L12	3608 Hampshire Glen Court	1/5/2010	PM	ND(0.50)	ND(0.50)	ND(0.50)	ND(0.50)	ND(0.50)	ND(0.50)	ND(0.50)	ND(0.50)	ND(0.50)	ND(5.0)
M35P356L12	3608 Hampshire Glen Court	2/2/2010	PE	ND(0.50)	ND(0.50)	ND(0.50)	ND(0.50)	ND(0.50)	ND(0.50)	ND(0.50)	ND(0.50)	ND(0.50)	ND(5.0)
M35P356L12	3608 Hampshire Glen Court	2/2/2010	PI	0.31 J	ND(0.50)	ND(0.50)	ND(0.50)	ND(0.50)	ND(0.50)	ND(0.50)	ND(0.50)	ND(0.50)	ND(5.0)
M35P356L12	3608 Hampshire Glen Court	2/2/2010	PM	ND(0.50)	ND(0.50)	ND(0.50)	ND(0.50)	ND(0.50)	ND(0.50)	ND(0.50)	ND(0.50)	ND(0.50)	ND(5.0)
M35P356L12	3608 Hampshire Glen Court	3/2/2010	PE	ND(0.50)	ND(0.50)	ND(0.50)	ND(0.50)	ND(0.50)	ND(0.50)	ND(0.50)	ND(0.50)	ND(0.50)	ND(5.0)
M35P356L12	3608 Hampshire Glen Court	3/2/2010	PI	0.26 J	ND(0.50)	ND(0.50)	ND(0.50)	ND(0.50)	ND(0.50)	ND(0.50)	ND(0.50)	ND(0.50)	ND(5.0)
M35P356L12	3608 Hampshire Glen Court	3/2/2010	PM	ND(0.50)	ND(0.50)	ND(0.50)	ND(0.50)	ND(0.50)	ND(0.50)	ND(0.50)	ND(0.50)	ND(0.50)	ND(5.0)
M35P356L12	3608 Hampshire Glen Court	4/6/2010	PE	ND(0.50)	ND(0.50)	ND(0.50)	ND(0.50)	ND(0.50)	ND(0.50)	ND(0.50)	ND(0.50)	ND(0.50)	ND(5.0)
M35P356L12	3608 Hampshire Glen Court	4/6/2010	PI	0.30 J	ND(0.50)	ND(0.50)	ND(0.50)	ND(0.50)	ND(0.50)	ND(0.50)	ND(0.50)	ND(0.50)	ND(5.0)
M35P356L12	3608 Hampshire Glen Court	4/6/2010	PM	ND(0.50)	ND(0.50)	ND(0.50)	ND(0.50)	ND(0.50)	ND(0.50)	ND(0.50)	ND(0.50)	ND(0.50)	ND(5.0)
M35P356L12	3608 Hampshire Glen Court	5/4/2010	PE	ND(0.50)	ND(0.50)	ND(0.50)	ND(0.50)	ND(0.50)	ND(0.50)	ND(0.50)	ND(0.50)	ND(0.50)	ND(5.0)
M35P356L12	3608 Hampshire Glen Court	5/4/2010	PI	0.24 J	ND(0.50)	ND(0.50)	ND(0.50)	ND(0.50)	ND(0.50)	ND(0.50)	ND(0.50)	ND(0.50)	ND(5.0)
M35P356L12	3608 Hampshire Glen Court	5/4/2010	PM	ND(0.50)	ND(0.50)	ND(0.50)	ND(0.50)	ND(0.50)	ND(0.50)	ND(0.50)	ND(0.50)	ND(0.50)	ND(5.0)
M35P356L12	3608 Hampshire Glen Court	6/8/2010	PE	ND(0.50)	ND(0.50)	ND(0.50)	ND(0.50)	ND(0.50)	ND(0.50)	ND(0.50)	ND(0.50)	ND(0.50)	ND(5.0)
M35P356L12	3608 Hampshire Glen Court	6/8/2010	PI	ND(0.50)	ND(0.50)	ND(0.50)	ND(0.50)	ND(0.50)	ND(0.50)	ND(0.50)	ND(0.50)	ND(0.50)	ND(5.0)
M35P356L12	3608 Hampshire Glen Court	6/8/2010	PM	ND(0.50)	ND(0.50)	ND(0.50)	ND(0.50)	ND(0.50)	ND(0.50)	ND(0.50)	ND(0.50)	ND(0.50)	ND(5.0)
M35P356L12	3608 Hampshire Glen Court	7/13/2010	PE	ND(0.50)	ND(0.50)	ND(0.50)	ND(0.50)	ND(0.50)	ND(0.50)	ND(0.50)	ND(0.50)	ND(0.50)	ND(5.0)
M35P356L12	3608 Hampshire Glen Court	7/13/2010	PI	ND(0.50)	ND(0.50)	ND(0.50)	ND(0.50)	ND(0.50)	ND(0.50)	ND(0.50)	ND(0.50)	ND(0.50)	ND(5.0)
M35P356L12	3608 Hampshire Glen Court	7/13/2010	PM	ND(0.50)	ND(0.50)	ND(0.50)	ND(0.50)	ND(0.50)	ND(0.50)	ND(0.50)	ND(0.50)	ND(0.50)	ND(5.0)
M35P356L12	3608 Hampshire Glen Court	8/3/2010	PE	ND(0.50)	ND(0.50)	ND(0.50)	ND(0.50)	ND(0.50)	ND(0.50)	ND(0.50)	ND(0.50)	ND(0.50)	ND(5.0)

Table 1 - Historical Private Supply Well Analytical Table

Inactive Exxon Facility #28077
14258 Jarrettsville Pike
Phoenix, Maryland

Map/Parcel/Lot	Address	Sample Date	POET Sample Point	MTBE (µg/L)	Benzene (µg/L)	Toluene (µg/L)	Ethyl-benzene (µg/L)	Total Xylenes (µg/L)	Naph-thalene (µg/L)	DIPE (µg/L)	ETBE (µg/L)	TAME (µg/L)	TBA (µg/L)
M35P356L12	3608 Hampshire Glen Court	8/3/2010	PI	ND(0.50)	ND(0.50)	ND(0.50)	ND(0.50)	ND(0.50)	ND(0.50)	ND(0.50)	ND(0.50)	ND(0.50)	ND(5.0)
M35P356L12	3608 Hampshire Glen Court	8/3/2010	PM	ND(0.50)	ND(0.50)	ND(0.50)	ND(0.50)	ND(0.50)	ND(0.50)	ND(0.50)	ND(0.50)	ND(0.50)	ND(5.0)
M35P356L12	3608 Hampshire Glen Court	9/14/2010	PE	ND(0.50)	ND(0.50)	ND(0.50)	ND(0.50)	ND(0.50)	ND(0.50)	ND(0.50)	ND(0.50)	ND(0.50)	ND(5.0)
M35P356L12	3608 Hampshire Glen Court	9/14/2010	PI	ND(0.50)	ND(0.50)	ND(0.50)	ND(0.50)	ND(0.50)	ND(0.50)	ND(0.50)	ND(0.50)	ND(0.50)	ND(5.0)
M35P356L12	3608 Hampshire Glen Court	9/14/2010	PM	ND(0.50)	ND(0.50)	ND(0.50)	ND(0.50)	ND(0.50)	ND(0.50)	ND(0.50)	ND(0.50)	ND(0.50)	ND(5.0)
M35P356L12	3608 Hampshire Glen Court	10/5/2010	PE	ND(0.50)	ND(0.50)	ND(0.50)	ND(0.50)	ND(0.50)	ND(0.50)	ND(0.50)	ND(0.50)	ND(0.50)	ND(5.0)
M35P356L12	3608 Hampshire Glen Court	10/5/2010	PI	ND(0.50)	ND(0.50)	ND(0.50)	ND(0.50)	ND(0.50)	ND(0.50)	ND(0.50)	ND(0.50)	ND(0.50)	ND(5.0)
M35P356L12	3608 Hampshire Glen Court	10/5/2010	PM	ND(0.50)	ND(0.50)	ND(0.50)	ND(0.50)	ND(0.50)	ND(0.50)	ND(0.50)	ND(0.50)	ND(0.50)	ND(5.0)
M35P356L12	3608 Hampshire Glen Court	11/2/2010	PE	ND(0.50)	ND(0.50)	ND(0.50)	ND(0.50)	ND(0.50)	ND(0.50)	ND(0.50)	ND(0.50)	ND(0.50)	ND(5.0)
M35P356L12	3608 Hampshire Glen Court	11/2/2010	PI	ND(0.50)	ND(0.50)	ND(0.50)	ND(0.50)	ND(0.50)	ND(0.50)	ND(0.50)	ND(0.50)	ND(0.50)	ND(5.0)
M35P356L12	3608 Hampshire Glen Court	11/2/2010	PM	ND(0.50)	ND(0.50)	ND(0.50)	ND(0.50)	ND(0.50)	ND(0.50)	ND(0.50)	ND(0.50)	ND(0.50)	ND(5.0)
M35P356L12	3608 Hampshire Glen Court	12/7/2010	PE	ND(0.50)	ND(0.50)	ND(0.50)	ND(0.50)	ND(0.50)	ND(0.50)	ND(0.50)	ND(0.50)	ND(0.50)	ND(5.0)
M35P356L12	3608 Hampshire Glen Court	12/7/2010	PI	ND(0.50)	ND(0.50)	ND(0.50)	ND(0.50)	ND(0.50)	ND(0.50)	ND(0.50)	ND(0.50)	ND(0.50)	ND(5.0)
M35P356L12	3608 Hampshire Glen Court	12/7/2010	PM	ND(0.50)	ND(0.50)	ND(0.50)	ND(0.50)	ND(0.50)	ND(0.50)	ND(0.50)	ND(0.50)	ND(0.50)	ND(5.0)
M35P356L12	3608 Hampshire Glen Court	1/4/2011	PE	ND(0.50)	ND(0.50)	ND(0.50)	ND(0.50)	ND(0.50)	ND(0.50)	ND(0.50)	ND(0.50)	ND(0.50)	ND(5.0)
M35P356L12	3608 Hampshire Glen Court	1/4/2011	PI	ND(0.50)	ND(0.50)	ND(0.50)	ND(0.50)	ND(0.50)	ND(0.50)	ND(0.50)	ND(0.50)	ND(0.50)	ND(5.0)
M35P356L12	3608 Hampshire Glen Court	1/4/2011	PM	ND(0.50)	ND(0.50)	ND(0.50)	ND(0.50)	ND(0.50)	ND(0.50)	ND(0.50)	ND(0.50)	ND(0.50)	ND(5.0)
M35P356L12	3608 Hampshire Glen Court	2/8/2011	PE	ND(0.50)	ND(0.50)	ND(0.50)	ND(0.50)	ND(0.50)	ND(0.50)	ND(0.50)	ND(0.50)	ND(0.50)	ND(5.0)
M35P356L12	3608 Hampshire Glen Court	2/8/2011	PI	ND(0.50)	ND(0.50)	ND(0.50)	ND(0.50)	ND(0.50)	ND(0.50)	ND(0.50)	ND(0.50)	ND(0.50)	ND(5.0)
M35P356L12	3608 Hampshire Glen Court	2/8/2011	PM	ND(0.50)	ND(0.50)	ND(0.50)	ND(0.50)	ND(0.50)	ND(0.50)	ND(0.50)	ND(0.50)	ND(0.50)	ND(5.0)
M35P356L12	3608 Hampshire Glen Court	3/8/2011	PE	ND(0.50)	ND(0.50)	ND(0.50)	ND(0.50)	ND(0.50)	ND(0.50)	ND(0.50)	ND(0.50)	ND(0.50)	ND(5.0)
M35P356L12	3608 Hampshire Glen Court	3/8/2011	PI	ND(0.50)	ND(0.50)	ND(0.50)	ND(0.50)	ND(0.50)	ND(0.50)	ND(0.50)	ND(0.50)	ND(0.50)	ND(5.0)
M35P356L12	3608 Hampshire Glen Court	3/8/2011	PM	ND(0.50)	ND(0.50)	ND(0.50)	ND(0.50)	ND(0.50)	ND(0.50)	ND(0.50)	ND(0.50)	ND(0.50)	ND(5.0)
M35P356L12	3608 Hampshire Glen Court	4/5/2011	PE	ND(0.50)	ND(0.50)	ND(0.50)	ND(0.50)	ND(0.50)	ND(0.50)	ND(0.50)	ND(0.50)	ND(0.50)	ND(5.0)
M35P356L12	3608 Hampshire Glen Court	4/5/2011	PI	ND(0.50)	ND(0.50)	ND(0.50)	ND(0.50)	ND(0.50)	ND(0.50)	ND(0.50)	ND(0.50)	ND(0.50)	ND(5.0)
M35P356L12	3608 Hampshire Glen Court	4/5/2011	PM	ND(0.50)	ND(0.50)	ND(0.50)	ND(0.50)	ND(0.50)	ND(0.50)	ND(0.50)	ND(0.50)	ND(0.50)	ND(5.0)
M35P356L12	3608 Hampshire Glen Court	5/3/2011	PE	ND(0.50)	ND(0.50)	ND(0.50)	ND(0.50)	ND(0.50)	ND(0.50)	ND(0.50)	ND(0.50)	ND(0.50)	ND(5.0)
M35P356L12	3608 Hampshire Glen Court	5/3/2011	PI	ND(0.50)	ND(0.50)	ND(0.50)	ND(0.50)	ND(0.50)	ND(0.50)	ND(0.50)	ND(0.50)	ND(0.50)	ND(5.0)
M35P356L12	3608 Hampshire Glen Court	5/3/2011	PM	ND(0.50)	ND(0.50)	ND(0.50)	ND(0.50)	ND(0.50)	ND(0.50)	ND(0.50)	ND(0.50)	ND(0.50)	ND(5.0)
M35P356L12	3608 Hampshire Glen Court	6/7/2011	PE	ND(0.50)	ND(0.50)	ND(0.50)	ND(0.50)	ND(0.50)	ND(0.50)	ND(0.50)	ND(0.50)	ND(0.50)	ND(5.0)

Table 1 - Historical Private Supply Well Analytical Table

Inactive Exxon Facility #28077
14258 Jarrettsville Pike
Phoenix, Maryland

Map/Parcel/Lot	Address	Sample Date	POET Sample Point	MTBE (µg/L)	Benzene (µg/L)	Toluene (µg/L)	Ethyl-benzene (µg/L)	Total Xylenes (µg/L)	Naph-thalene (µg/L)	DIPE (µg/L)	ETBE (µg/L)	TAME (µg/L)	TBA (µg/L)
M35P356L12	3608 Hampshire Glen Court	6/7/2011	PI	0.17 J	ND(0.50)	ND(0.50)	ND(0.50)	ND(0.50)	ND(0.50)	ND(0.50)	ND(0.50)	ND(0.50)	ND(5.0)
M35P356L12	3608 Hampshire Glen Court	6/7/2011	PM	ND(0.50)	ND(0.50)	ND(0.50)	ND(0.50)	ND(0.50)	ND(0.50)	ND(0.50)	ND(0.50)	ND(0.50)	ND(5.0)
M35P356L12	3608 Hampshire Glen Court	7/12/2011	PE	ND(0.50)	ND(0.50)	ND(0.50)	ND(0.50)	ND(0.50)	ND(0.50)	ND(0.50)	ND(0.50)	ND(0.50)	ND(5.0)
M35P356L12	3608 Hampshire Glen Court	7/12/2011	PI	0.17 J	ND(0.50)	ND(0.50)	ND(0.50)	ND(0.50)	ND(0.50)	ND(0.50)	ND(0.50)	ND(0.50)	ND(5.0)
M35P356L12	3608 Hampshire Glen Court	7/12/2011	PM	ND(0.50)	ND(0.50)	ND(0.50)	ND(0.50)	ND(0.50)	ND(0.50)	ND(0.50)	ND(0.50)	ND(0.50)	ND(5.0)
M35P356L12	3608 Hampshire Glen Court	8/19/2011	PE	ND(0.50)	ND(0.50)	ND(0.50)	ND(0.50)	ND(0.50)	ND(0.50)	ND(0.50)	ND(0.50)	ND(0.50)	ND(5.0)
M35P356L12	3608 Hampshire Glen Court	8/19/2011	PI	0.17 J	ND(0.50)	ND(0.50)	ND(0.50)	ND(0.50)	ND(0.50)	ND(0.50)	ND(0.50)	ND(0.50)	ND(5.0)
M35P356L12	3608 Hampshire Glen Court	8/19/2011	PM	ND(0.50)	ND(0.50)	ND(0.50)	ND(0.50)	ND(0.50)	ND(0.50)	ND(0.50)	ND(0.50)	ND(0.50)	ND(5.0)
M35P356L12	3608 Hampshire Glen Court	9/13/2011	PE	ND(0.50)	ND(0.50)	ND(0.50)	ND(0.50)	ND(0.50)	ND(0.50)	ND(0.50)	ND(0.50)	ND(0.50)	ND(5.0)
M35P356L12	3608 Hampshire Glen Court	9/13/2011	PI	0.16 J	ND(0.50)	0.60	ND(0.50)	ND(0.50)	ND(0.50)	ND(0.50)	ND(0.50)	ND(0.50)	ND(5.0)
M35P356L12	3608 Hampshire Glen Court	9/13/2011	PM	ND(0.50)	ND(0.50)	ND(0.50)	ND(0.50)	ND(0.50)	ND(0.50)	ND(0.50)	ND(0.50)	ND(0.50)	ND(5.0)
M35P356L12	3608 Hampshire Glen Court	10/4/2011	PE	ND(0.50)	ND(0.50)	ND(0.50)	ND(0.50)	ND(0.50)	ND(0.50)	ND(0.50)	ND(0.50)	ND(0.50)	ND(5.0)
M35P356L12	3608 Hampshire Glen Court	10/4/2011	PI	0.13 J	ND(0.50)	ND(0.50)	ND(0.50)	ND(0.50)	ND(0.50)	ND(0.50)	ND(0.50)	ND(0.50)	ND(5.0)
M35P356L12	3608 Hampshire Glen Court	10/4/2011	PM	ND(0.50)	ND(0.50)	ND(0.50)	ND(0.50)	ND(0.50)	ND(0.50)	ND(0.50)	ND(0.50)	ND(0.50)	ND(5.0)
M35P356L12	3608 Hampshire Glen Court	11/8/2011	PE	ND(0.50)	ND(0.50)	ND(0.50)	ND(0.50)	ND(0.50)	ND(0.50)	ND(0.50)	ND(0.50)	ND(0.50)	ND(5.0)
M35P356L12	3608 Hampshire Glen Court	11/8/2011	PI	0.15 J	ND(0.50)	ND(0.50)	ND(0.50)	ND(0.50)	ND(0.50)	ND(0.50)	ND(0.50)	ND(0.50)	ND(5.0)
M35P356L12	3608 Hampshire Glen Court	11/8/2011	PM	ND(0.50)	ND(0.50)	ND(0.50)	ND(0.50)	ND(0.50)	ND(0.50)	ND(0.50)	ND(0.50)	ND(0.50)	ND(5.0)
M35P356L12	3608 Hampshire Glen Court	12/6/2011	PE	ND(0.50)	ND(0.50)	ND(0.50)	ND(0.50)	ND(0.50)	ND(0.50)	ND(0.50)	ND(0.50)	ND(0.50)	ND(5.0)
M35P356L12	3608 Hampshire Glen Court	12/6/2011	PI	0.18 J	ND(0.50)	ND(0.50)	ND(0.50)	ND(0.50)	ND(0.50)	ND(0.50)	ND(0.50)	ND(0.50)	ND(5.0)
M35P356L12	3608 Hampshire Glen Court	12/6/2011	PM	ND(0.50)	ND(0.50)	ND(0.50)	ND(0.50)	ND(0.50)	ND(0.50)	ND(0.50)	ND(0.50)	ND(0.50)	ND(5.0)
M35P356L12	3608 Hampshire Glen Court	1/9/2012	PE	ND(0.50)	ND(0.50)	ND(0.50)	ND(0.50)	ND(0.50)	ND(0.50)	ND(0.50)	ND(0.50)	ND(0.50)	ND(5.0)
M35P356L12	3608 Hampshire Glen Court	1/9/2012	PI	0.14 J	ND(0.50)	ND(0.50)	ND(0.50)	ND(0.50)	ND(0.50)	ND(0.50)	ND(0.50)	ND(0.50)	ND(5.0)
M35P356L12	3608 Hampshire Glen Court	1/9/2012	PM	ND(0.50)	ND(0.50)	ND(0.50)	ND(0.50)	ND(0.50)	ND(0.50)	ND(0.50)	ND(0.50)	ND(0.50)	ND(5.0)
M35P356L12	3608 Hampshire Glen Court	2/7/2012	PE	ND(0.50)	ND(0.50)	ND(0.50)	ND(0.50)	ND(0.50)	ND(0.50)	ND(0.50)	ND(0.50)	ND(0.50)	ND(5.0)
M35P356L12	3608 Hampshire Glen Court	2/7/2012	PI	0.13 J	ND(0.50)	ND(0.50)	ND(0.50)	ND(0.50)	ND(0.50)	ND(0.50)	ND(0.50)	ND(0.50)	ND(5.0)
M35P356L12	3608 Hampshire Glen Court	2/7/2012	PM	ND(0.50)	ND(0.50)	ND(0.50)	ND(0.50)	ND(0.50)	ND(0.50)	ND(0.50)	ND(0.50)	ND(0.50)	ND(5.0)
M35P356L12	3608 Hampshire Glen Court	3/6/2012	PE	ND(0.50)	ND(0.50)	ND(0.50)	ND(0.50)	ND(0.50)	ND(0.50)	ND(0.50)	ND(0.50)	ND(0.50)	ND(5.0)
M35P356L12	3608 Hampshire Glen Court	3/6/2012	PI	0.096 J	ND(0.50)	ND(0.50)	ND(0.50)	ND(0.50)	ND(0.50)	ND(0.50)	ND(0.50)	ND(0.50)	ND(5.0)
M35P356L12	3608 Hampshire Glen Court	3/6/2012	PM	ND(0.50)	ND(0.50)	ND(0.50)	ND(0.50)	ND(0.50)	ND(0.50)	ND(0.50)	ND(0.50)	ND(0.50)	ND(5.0)
M35P356L12	3608 Hampshire Glen Court	5/8/2012	PE	ND(0.50)	ND(0.50)	ND(0.50)	ND(0.50)	ND(0.50)	ND(0.50)	ND(0.50)	ND(0.50)	ND(0.50)	ND(5.0)

Table 1 - Historical Private Supply Well Analytical Table

Inactive Exxon Facility #28077
14258 Jarrettsville Pike
Phoenix, Maryland

Map/Parcel/Lot	Address	Sample Date	POET Sample Point	MTBE (µg/L)	Benzene (µg/L)	Toluene (µg/L)	Ethyl-benzene (µg/L)	Total Xylenes (µg/L)	Naph-thalene (µg/L)	DIPE (µg/L)	ETBE (µg/L)	TAME (µg/L)	TBA (µg/L)
M35P356L12	3608 Hampshire Glen Court	5/8/2012	PI	0.10 J	ND(0.50)	ND(0.50)	ND(0.50)	ND(0.50)	ND(0.50)	ND(0.50)	ND(0.50)	ND(0.50)	ND(5.0)
M35P356L12	3608 Hampshire Glen Court	5/8/2012	PM	ND(0.50)	ND(0.50)	ND(0.50)	ND(0.50)	ND(0.50)	ND(0.50)	ND(0.50)	ND(0.50)	ND(0.50)	ND(5.0)
M35P356L12	3608 Hampshire Glen Court	6/5/2012	PE	ND(0.50)	ND(0.50)	ND(0.50)	ND(0.50)	ND(0.50)	ND(0.50)	ND(0.50)	ND(0.50)	ND(0.50)	ND(5.0)
M35P356L12	3608 Hampshire Glen Court	6/5/2012	PI	0.11 J	ND(0.50)	ND(0.50)	ND(0.50)	ND(0.50)	ND(0.50)	ND(0.50)	ND(0.50)	ND(0.50)	ND(5.0)
M35P356L12	3608 Hampshire Glen Court	6/5/2012	PM	0.28 J	ND(0.50)	ND(0.50)	ND(0.50)	ND(0.50)	ND(0.50)	ND(0.50)	ND(0.50)	ND(0.50)	ND(5.0)
M35P356L12	3608 Hampshire Glen Court	7/3/2012	PE	ND(0.50)	ND(0.50)	ND(0.50)	ND(0.50)	ND(0.50)	ND(0.50)	ND(0.50)	ND(0.50)	ND(0.50)	ND(5.0)
M35P356L12	3608 Hampshire Glen Court	7/3/2012	PI	0.10 J	ND(0.50)	ND(0.50)	ND(0.50)	ND(0.50)	ND(0.50)	ND(0.50)	ND(0.50)	ND(0.50)	ND(5.0)
M35P356L12	3608 Hampshire Glen Court	7/3/2012	PM	ND(0.50)	ND(0.50)	ND(0.50)	ND(0.50)	ND(0.50)	ND(0.50)	ND(0.50)	ND(0.50)	ND(0.50)	ND(5.0)
M35P356L12	3608 Hampshire Glen Court	8/7/2012	PE	ND(0.50)	ND(0.50)	ND(0.50)	ND(0.50)	ND(0.50)	ND(0.50)	ND(0.50)	ND(0.50)	ND(0.50)	ND(5.0)
M35P356L12	3608 Hampshire Glen Court	8/7/2012	PI	0.12 J	ND(0.50)	ND(0.50)	ND(0.50)	ND(0.50)	ND(0.50)	ND(0.50)	ND(0.50)	ND(0.50)	ND(5.0)
M35P356L12	3608 Hampshire Glen Court	8/7/2012	PM	ND(0.50)	ND(0.50)	ND(0.50)	ND(0.50)	ND(0.50)	ND(0.50)	ND(0.50)	ND(0.50)	ND(0.50)	ND(5.0)
M35P356L12	3608 Hampshire Glen Court	9/11/2012	PE	ND(0.50)	ND(0.50)	ND(0.50)	ND(0.50)	ND(0.50)	ND(0.50)	ND(0.50)	ND(0.50)	ND(0.50)	ND(5.0)
M35P356L12	3608 Hampshire Glen Court	9/11/2012	PI	ND(0.50)	ND(0.50)	ND(0.50)	ND(0.50)	ND(0.50)	ND(0.50)	ND(0.50)	ND(0.50)	ND(0.50)	ND(5.0)
M35P356L12	3608 Hampshire Glen Court	9/11/2012	PM	ND(0.50)	ND(0.50)	ND(0.50)	ND(0.50)	ND(0.50)	ND(0.50)	ND(0.50)	ND(0.50)	ND(0.50)	ND(5.0)
M35P356L12	3608 Hampshire Glen Court	10/2/2012	PE	ND(0.50)	ND(0.50)	ND(0.50)	ND(0.50)	ND(0.50)	ND(0.50)	ND(0.50)	ND(0.50)	ND(0.50)	ND(5.0)
M35P356L12	3608 Hampshire Glen Court	10/2/2012	PI	0.11 J	ND(0.50)	ND(0.50)	ND(0.50)	ND(0.50)	ND(0.50)	ND(0.50)	ND(0.50)	ND(0.50)	ND(5.0)
M35P356L12	3608 Hampshire Glen Court	10/2/2012	PM	ND(0.50)	ND(0.50)	ND(0.50)	ND(0.50)	ND(0.50)	ND(0.50)	ND(0.50)	ND(0.50)	ND(0.50)	ND(5.0)
M35P356L12	3608 Hampshire Glen Court	10/24/2012	PE	ND(0.50)	ND(0.50)	ND(0.50)	ND(0.50)	ND(0.50)	ND(0.50)	ND(0.50)	ND(0.50)	ND(0.50)	ND(5.0)
M35P356L12	3608 Hampshire Glen Court	10/24/2012	PI	0.083 J	ND(0.50)	ND(0.50)	ND(0.50)	ND(0.50)	ND(0.50)	ND(0.50)	ND(0.50)	ND(0.50)	ND(5.0)
M35P356L12	3608 Hampshire Glen Court	10/24/2012	PM	ND(0.50)	ND(0.50)	ND(0.50)	ND(0.50)	ND(0.50)	ND(0.50)	ND(0.50)	ND(0.50)	ND(0.50)	ND(5.0)
M35P356L12	3608 Hampshire Glen Court	11/6/2012	PE	ND(0.50)	ND(0.50)	ND(0.50)	ND(0.50)	ND(0.50)	ND(0.50)	ND(0.50)	ND(0.50)	ND(0.50)	ND(5.0)
M35P356L12	3608 Hampshire Glen Court	11/6/2012	PI	0.10 J	ND(0.50)	ND(0.50)	ND(0.50)	ND(0.50)	ND(0.50)	ND(0.50)	ND(0.50)	ND(0.50)	ND(5.0)
M35P356L12	3608 Hampshire Glen Court	11/6/2012	PM	ND(0.50)	ND(0.50)	ND(0.50)	ND(0.50)	ND(0.50)	ND(0.50)	ND(0.50)	ND(0.50)	ND(0.50)	ND(5.0)
M35P356L12	3608 Hampshire Glen Court	12/4/2012	PE	ND(0.50)	ND(0.50)	ND(0.50)	ND(0.50)	ND(0.50)	ND(0.50)	ND(0.50)	ND(0.50)	ND(0.50)	ND(5.0)
M35P356L12	3608 Hampshire Glen Court	12/4/2012	PI	0.084 J	ND(0.50)	ND(0.50)	ND(0.50)	ND(0.50)	ND(0.50)	ND(0.50)	ND(0.50)	ND(0.50)	ND(5.0)
M35P356L12	3608 Hampshire Glen Court	12/4/2012	PM	ND(0.50)	ND(0.50)	ND(0.50)	ND(0.50)	ND(0.50)	ND(0.50)	ND(0.50)	ND(0.50)	ND(0.50)	ND(5.0)
M35P356L12	3608 Hampshire Glen Court	1/8/2013	PE	ND(0.50)	ND(0.50)	ND(0.50)	ND(0.50)	ND(0.50)	ND(0.50)	ND(0.50)	ND(0.50)	ND(0.50)	ND(5.0)
M35P356L12	3608 Hampshire Glen Court	1/8/2013	PI	0.071 J	ND(0.50)	ND(0.50)	ND(0.50)	ND(0.50)	ND(0.50)	ND(0.50)	ND(0.50)	ND(0.50)	ND(5.0)
M35P356L12	3608 Hampshire Glen Court	1/8/2013	PM	ND(0.50)	ND(0.50)	ND(0.50)	ND(0.50)	ND(0.50)	ND(0.50)	ND(0.50)	ND(0.50)	ND(0.50)	ND(5.0)
M35P356L12	3608 Hampshire Glen Court	2/5/2013	PE	ND(0.50)	ND(0.50)	ND(0.50)	ND(0.50)	ND(0.50)	ND(0.50)	ND(0.50)	ND(0.50)	ND(0.50)	ND(5.0)

Table 1 - Historical Private Supply Well Analytical Table

Inactive Exxon Facility #28077
14258 Jarrettsville Pike
Phoenix, Maryland

Map/Parcel/Lot	Address	Sample Date	POET Sample Point	MTBE (µg/L)	Benzene (µg/L)	Toluene (µg/L)	Ethyl-benzene (µg/L)	Total Xylenes (µg/L)	Naph-thalene (µg/L)	DIPE (µg/L)	ETBE (µg/L)	TAME (µg/L)	TBA (µg/L)
M35P356L12	3608 Hampshire Glen Court	2/5/2013	PI	0.089 J	ND(0.50)	ND(0.50)	ND(0.50)	ND(0.50)	ND(0.50)	ND(0.50)	ND(0.50)	ND(0.50)	ND(5.0)
M35P356L12	3608 Hampshire Glen Court	2/5/2013	PM	ND(0.50)	ND(0.50)	ND(0.50)	ND(0.50)	ND(0.50)	ND(0.50)	ND(0.50)	ND(0.50)	ND(0.50)	ND(5.0)
M35P356L12	3608 Hampshire Glen Court	3/5/2013	PE	ND(0.50)	ND(0.50)	ND(0.50)	ND(0.50)	ND(0.50)	ND(0.50)	ND(0.50)	ND(0.50)	ND(0.50)	ND(5.0)
M35P356L12	3608 Hampshire Glen Court	3/5/2013	PI	0.083 J	ND(0.50)	ND(0.50)	ND(0.50)	ND(0.50)	ND(0.50)	ND(0.50)	ND(0.50)	ND(0.50)	ND(5.0)
M35P356L12	3608 Hampshire Glen Court	3/5/2013	PM	ND(0.50)	ND(0.50)	ND(0.50)	ND(0.50)	ND(0.50)	ND(0.50)	ND(0.50)	ND(0.50)	ND(0.50)	ND(5.0)
M35P356L12	3608 Hampshire Glen Court	4/2/2013	PE	ND(0.50)	ND(0.50)	ND(0.50)	ND(0.50)	ND(0.50)	ND(0.50)	ND(0.50)	ND(0.50)	ND(0.50)	ND(5.0)
M35P356L12	3608 Hampshire Glen Court	4/2/2013	PI	ND(0.50)	ND(0.50)	ND(0.50)	ND(0.50)	ND(0.50)	ND(0.50)	ND(0.50)	ND(0.50)	ND(0.50)	ND(5.0)
M35P356L12	3608 Hampshire Glen Court	4/2/2013	PM	ND(0.50)	ND(0.50)	ND(0.50)	ND(0.50)	ND(0.50)	ND(0.50)	ND(0.50)	ND(0.50)	ND(0.50)	ND(5.0)
M35P356L12	3608 Hampshire Glen Court	5/7/2013	PE	ND(0.50)	ND(0.50)	ND(0.50)	ND(0.50)	ND(0.50)	ND(0.50)	ND(0.50)	ND(0.50)	ND(0.50)	ND(5.0)
M35P356L12	3608 Hampshire Glen Court	5/7/2013	PI	ND(0.50)	ND(0.50)	ND(0.50)	ND(0.50)	ND(0.50)	ND(0.50)	ND(0.50)	ND(0.50)	ND(0.50)	ND(5.0)
M35P356L12	3608 Hampshire Glen Court	5/7/2013	PM	ND(0.50)	ND(0.50)	ND(0.50)	ND(0.50)	ND(0.50)	ND(0.50)	ND(0.50)	ND(0.50)	ND(0.50)	ND(5.0)
M35P356L12	3608 Hampshire Glen Court	6/4/2013	PE	ND(0.50)	ND(0.50)	ND(0.50)	ND(0.50)	ND(0.50)	ND(0.50)	ND(0.50)	ND(0.50)	ND(0.50)	ND(5.0)
M35P356L12	3608 Hampshire Glen Court	6/4/2013	PI	ND(0.50)	ND(0.50)	ND(0.50)	ND(0.50)	ND(0.50)	ND(0.50)	ND(0.50)	ND(0.50)	ND(0.50)	ND(5.0)
M35P356L12	3608 Hampshire Glen Court	6/4/2013	PM	ND(0.50)	ND(0.50)	ND(0.50)	ND(0.50)	ND(0.50)	ND(0.50)	ND(0.50)	ND(0.50)	ND(0.50)	ND(5.0)
M35P356L12	3608 Hampshire Glen Court	7/2/2013	PE	ND(0.50)	ND(0.50)	ND(0.50)	ND(0.50)	ND(0.50)	ND(0.50)	ND(0.50)	ND(0.50)	ND(0.50)	ND(5.0)
M35P356L12	3608 Hampshire Glen Court	7/2/2013	PI	ND(0.50)	ND(0.50)	ND(0.50)	ND(0.50)	ND(0.50)	ND(0.50)	ND(0.50)	ND(0.50)	ND(0.50)	ND(5.0)
M35P356L12	3608 Hampshire Glen Court	7/2/2013	PM	ND(0.50)	ND(0.50)	ND(0.50)	ND(0.50)	ND(0.50)	ND(0.50)	ND(0.50)	ND(0.50)	ND(0.50)	ND(5.0)
M35P356L12	3608 Hampshire Glen Court	7/29/2013	PE	ND(0.50)	ND(0.50)	ND(0.50)	ND(0.50)	ND(0.50)	ND(0.50)	ND(0.50)	ND(0.50)	ND(0.50)	ND(5.0)
M35P356L12	3608 Hampshire Glen Court	7/29/2013	PI	ND(0.50)	ND(0.50)	ND(0.50)	ND(0.50)	ND(0.50)	ND(0.50)	ND(0.50)	ND(0.50)	ND(0.50)	ND(5.0)
M35P356L12	3608 Hampshire Glen Court	7/29/2013	PM	ND(0.50)	ND(0.50)	ND(0.50)	ND(0.50)	ND(0.50)	ND(0.50)	ND(0.50)	ND(0.50)	ND(0.50)	ND(5.0)
M35P356L12	3608 Hampshire Glen Court	9/12/2013	PE	ND(0.50)	ND(0.50)	ND(0.50)	ND(0.50)	ND(0.50)	ND(0.50)	ND(0.50)	ND(0.50)	ND(0.50)	ND(5.0)
M35P356L12	3608 Hampshire Glen Court	9/12/2013	PI	0.12 J	ND(0.50)	ND(0.50)	ND(0.50)	ND(0.50)	ND(0.50)	ND(0.50)	ND(0.50)	ND(0.50)	ND(5.0)
M35P356L12	3608 Hampshire Glen Court	9/12/2013	PM	ND(0.50)	ND(0.50)	ND(0.50)	ND(0.50)	ND(0.50)	ND(0.50)	ND(0.50)	ND(0.50)	ND(0.50)	ND(5.0)
M35P356L12	3608 Hampshire Glen Court	10/8/2013	PE	ND(0.50)	ND(0.50)	ND(0.50)	ND(0.50)	ND(0.50)	ND(0.50)	ND(0.50)	ND(0.50)	ND(0.50)	3.6 J
M35P356L12	3608 Hampshire Glen Court	10/8/2013	PI	ND(0.50)	ND(0.50)	ND(0.50)	ND(0.50)	ND(0.50)	ND(0.50)	ND(0.50)	ND(0.50)	ND(0.50)	ND(5.0)
M35P356L12	3608 Hampshire Glen Court	10/8/2013	PM	ND(0.50)	ND(0.50)	ND(0.50)	ND(0.50)	ND(0.50)	ND(0.50)	ND(0.50)	ND(0.50)	ND(0.50)	ND(5.0)
M35P356L12	3608 Hampshire Glen Court	11/5/2013	PE	ND(0.50)	ND(0.50)	ND(0.50)	ND(0.50)	ND(0.50)	ND(0.50)	ND(0.50)	ND(0.50)	ND(0.50)	ND(5.0)
M35P356L12	3608 Hampshire Glen Court	11/5/2013	PI	ND(0.50)	ND(0.50)	ND(0.50)	ND(0.50)	ND(0.50)	ND(0.50)	ND(0.50)	ND(0.50)	ND(0.50)	ND(5.0)
M35P356L12	3608 Hampshire Glen Court	11/5/2013	PM	ND(0.50)	ND(0.50)	ND(0.50)	ND(0.50)	ND(0.50)	ND(0.50)	ND(0.50)	ND(0.50)	ND(0.50)	ND(5.0)
M35P356L12	3608 Hampshire Glen Court	12/3/2013	PE	ND(0.50)	ND(0.50)	ND(0.50)	ND(0.50)	ND(0.50)	ND(0.50)	ND(0.50)	ND(0.50)	ND(0.50)	ND(5.0)

Table 1 - Historical Private Supply Well Analytical Table

Inactive Exxon Facility #28077
14258 Jarrettsville Pike
Phoenix, Maryland

Map/Parcel/Lot	Address	Sample Date	POET Sample Point	MTBE (µg/L)	Benzene (µg/L)	Toluene (µg/L)	Ethyl-benzene (µg/L)	Total Xylenes (µg/L)	Naph-thalene (µg/L)	DIPE (µg/L)	ETBE (µg/L)	TAME (µg/L)	TBA (µg/L)
M35P356L12	3608 Hampshire Glen Court	12/3/2013	PI	ND(0.50)	ND(0.50)	ND(0.50)	ND(0.50)	ND(0.50)	ND(0.50)	ND(0.50)	ND(0.50)	ND(0.50)	ND(5.0)
M35P356L12	3608 Hampshire Glen Court	12/3/2013	PM	ND(0.50)	ND(0.50)	ND(0.50)	ND(0.50)	ND(0.50)	ND(0.50)	ND(0.50)	ND(0.50)	ND(0.50)	ND(5.0)
M35P356L12	3608 Hampshire Glen Court	1/7/2014	PE	ND(0.50)	ND(0.50)	ND(0.50)	ND(0.50)	ND(0.50)	ND(0.50)	ND(0.50)	ND(0.50)	ND(0.50)	ND(5.0)
M35P356L12	3608 Hampshire Glen Court	1/7/2014	PI	ND(0.50)	ND(0.50)	ND(0.50)	ND(0.50)	ND(0.50)	ND(0.50)	ND(0.50)	ND(0.50)	ND(0.50)	ND(5.0)
M35P356L12	3608 Hampshire Glen Court	1/7/2014	PM	ND(0.50)	ND(0.50)	ND(0.50)	ND(0.50)	ND(0.50)	ND(0.50)	ND(0.50)	ND(0.50)	ND(0.50)	ND(5.0)
M35P356L12	3608 Hampshire Glen Court	2/4/2014	PE	ND(0.50)	ND(0.50)	ND(0.50)	ND(0.50)	ND(0.50)	ND(0.50)	ND(0.50)	ND(0.50)	ND(0.50)	ND(5.0)
M35P356L12	3608 Hampshire Glen Court	2/4/2014	PI	ND(0.50)	ND(0.50)	ND(0.50)	ND(0.50)	ND(0.50)	ND(0.50)	ND(0.50)	ND(0.50)	ND(0.50)	ND(5.0)
M35P356L12	3608 Hampshire Glen Court	2/4/2014	PM	ND(0.50)	ND(0.50)	ND(0.50)	ND(0.50)	ND(0.50)	ND(0.50)	ND(0.50)	ND(0.50)	ND(0.50)	ND(5.0)
M35P356L12	3608 Hampshire Glen Court	3/4/2014	PE	ND(0.50)	ND(0.50)	ND(0.50)	ND(0.50)	ND(0.50)	ND(0.50)	ND(0.50)	ND(0.50)	ND(0.50)	ND(5.0)
M35P356L12	3608 Hampshire Glen Court	3/4/2014	PI	ND(0.50)	ND(0.50)	ND(0.50)	ND(0.50)	ND(0.50)	ND(0.50)	ND(0.50)	ND(0.50)	ND(0.50)	ND(5.0)
M35P356L12	3608 Hampshire Glen Court	3/4/2014	PM	ND(0.50)	ND(0.50)	ND(0.50)	ND(0.50)	ND(0.50)	ND(0.50)	ND(0.50)	ND(0.50)	ND(0.50)	ND(5.0)
M35P356L12	3608 Hampshire Glen Court	5/6/2014	PE	ND(0.50)	ND(0.50)	ND(0.50)	ND(0.50)	ND(0.50)	ND(0.50)	ND(0.50)	ND(0.50)	ND(0.50)	ND(5.0)
M35P356L12	3608 Hampshire Glen Court	5/6/2014	PI	0.077 J	ND(0.50)	ND(0.50)	ND(0.50)	ND(0.50)	ND(0.50)	ND(0.50)	ND(0.50)	ND(0.50)	ND(5.0)
M35P356L12	3608 Hampshire Glen Court	5/6/2014	PM	ND(0.50)	ND(0.50)	ND(0.50)	ND(0.50)	ND(0.50)	ND(0.50)	ND(0.50)	ND(0.50)	ND(0.50)	ND(5.0)
M35P356L12	3608 Hampshire Glen Court	6/3/2014	PE	ND(0.50)	ND(0.50)	ND(0.50)	ND(0.50)	ND(0.50)	ND(0.50)	ND(0.50)	ND(0.50)	ND(0.50)	ND(5.0)
M35P356L12	3608 Hampshire Glen Court	6/3/2014	PI	0.058 J	ND(0.50)	ND(0.50)	ND(0.50)	ND(0.50)	ND(0.50)	ND(0.50)	ND(0.50)	ND(0.50)	ND(5.0)
M35P356L12	3608 Hampshire Glen Court	6/3/2014	PM	ND(0.50)	ND(0.50)	ND(0.50)	ND(0.50)	ND(0.50)	ND(0.50)	ND(0.50)	ND(0.50)	ND(0.50)	ND(5.0)
M35P356L12	3608 Hampshire Glen Court	7/7/2014	PE	ND(0.50)	ND(0.50)	ND(0.50)	ND(0.50)	ND(0.50)	ND(0.50)	ND(0.50)	ND(0.50)	ND(0.50)	ND(5.0)
M35P356L12	3608 Hampshire Glen Court	7/7/2014	PI	0.070 J	ND(0.50)	ND(0.50)	ND(0.50)	ND(0.50)	ND(0.50)	ND(0.50)	ND(0.50)	ND(0.50)	ND(5.0)
M35P356L12	3608 Hampshire Glen Court	7/7/2014	PM	ND(0.50)	ND(0.50)	ND(0.50)	ND(0.50)	ND(0.50)	ND(0.50)	ND(0.50)	ND(0.50)	ND(0.50)	ND(5.0)
M35P356L12	3608 Hampshire Glen Court	8/4/2014	PE	ND(0.50)	ND(0.50)	ND(0.50)	ND(0.50)	ND(0.50)	ND(0.50)	ND(0.50)	ND(0.50)	ND(0.50)	ND(5.0)
M35P356L12	3608 Hampshire Glen Court	8/4/2014	PI	0.14 J	ND(0.50)	ND(0.50)	ND(0.50)	ND(0.50)	ND(0.50)	ND(0.50)	ND(0.50)	ND(0.50)	ND(5.0)
M35P356L12	3608 Hampshire Glen Court	8/4/2014	PM	ND(0.50)	ND(0.50)	ND(0.50)	ND(0.50)	ND(0.50)	ND(0.50)	ND(0.50)	ND(0.50)	ND(0.50)	ND(5.0)
M35P356L12	3608 Hampshire Glen Court	9/8/2014	PE	ND(0.50)	ND(0.50)	ND(0.50)	ND(0.50)	ND(0.50)	ND(0.50)	ND(0.50)	ND(0.50)	ND(0.50)	ND(5.0)
M35P356L12	3608 Hampshire Glen Court	9/8/2014	PI	0.28 J	ND(0.50)	ND(0.50)	ND(0.50)	ND(0.50)	ND(0.50)	ND(0.50)	ND(0.50)	ND(0.50)	ND(5.0)
M35P356L12	3608 Hampshire Glen Court	9/8/2014	PM	ND(0.50)	ND(0.50)	ND(0.50)	ND(0.50)	ND(0.50)	ND(0.50)	ND(0.50)	ND(0.50)	ND(0.50)	ND(5.0)
M35P356L12	3608 Hampshire Glen Court	10/6/2014	PE	ND(0.50)	ND(0.50)	ND(0.50)	ND(0.50)	ND(0.50)	ND(0.50)	ND(0.50)	ND(0.50)	ND(0.50)	2.5 J
M35P356L12	3608 Hampshire Glen Court	10/6/2014	PI	0.34 J	ND(0.50)	ND(0.50)	ND(0.50)	ND(0.50)	ND(0.50)	ND(0.50)	ND(0.50)	ND(0.50)	ND(5.0)
M35P356L12	3608 Hampshire Glen Court	10/6/2014	PM	ND(0.50)	ND(0.50)	ND(0.50)	ND(0.50)	ND(0.50)	ND(0.50)	ND(0.50)	ND(0.50)	ND(0.50)	ND(5.0)
M35P356L12	3608 Hampshire Glen Court	11/3/2014	PE	ND(0.50)	ND(0.50)	ND(0.50)	ND(0.50)	ND(0.50)	ND(0.50)	ND(0.50)	ND(0.50)	ND(0.50)	ND(5.0)

Table 1 - Historical Private Supply Well Analytical Table

Inactive Exxon Facility #28077
14258 Jarrettsville Pike
Phoenix, Maryland

Map/Parcel/Lot	Address	Sample Date	POET Sample Point	MTBE (µg/L)	Benzene (µg/L)	Toluene (µg/L)	Ethyl-benzene (µg/L)	Total Xylenes (µg/L)	Naph-thalene (µg/L)	DIPE (µg/L)	ETBE (µg/L)	TAME (µg/L)	TBA (µg/L)
M35P356L12	3608 Hampshire Glen Court	11/3/2014	PI	0.35 J	ND(0.50)	ND(0.50)	ND(0.50)	ND(0.50)	ND(0.50)	ND(0.50)	ND(0.50)	ND(0.50)	ND(5.0)
M35P356L12	3608 Hampshire Glen Court	11/3/2014	PM	ND(0.50)	ND(0.50)	ND(0.50)	ND(0.50)	ND(0.50)	ND(0.50)	ND(0.50)	ND(0.50)	ND(0.50)	ND(5.0)
M35P356L12	3608 Hampshire Glen Court	12/1/2014	PE	ND(0.50)	ND(0.50)	ND(0.50)	ND(0.50)	ND(0.50)	ND(0.50)	ND(0.50)	ND(0.50)	ND(0.50)	ND(5.0)
M35P356L12	3608 Hampshire Glen Court	12/1/2014	PI	0.35 J	ND(0.50)	ND(0.50)	ND(0.50)	ND(0.50)	ND(0.50)	ND(0.50)	ND(0.50)	ND(0.50)	ND(5.0)
M35P356L12	3608 Hampshire Glen Court	12/1/2014	PM	ND(0.50)	ND(0.50)	ND(0.50)	ND(0.50)	ND(0.50)	ND(0.50)	ND(0.50)	ND(0.50)	ND(0.50)	0.89 J
M35P356L12	3608 Hampshire Glen Court	1/5/2015	PE	ND(0.5)	ND(0.5)	ND(0.5)	ND(0.5)	ND(0.5)	ND(0.5)	ND(0.5)	ND(0.5)	ND(0.5)	ND(25)
M35P356L12	3608 Hampshire Glen Court	1/5/2015	PI	ND(0.5)	ND(0.5)	ND(0.5)	ND(0.5)	ND(0.5)	ND(0.5)	ND(0.5)	ND(0.5)	ND(0.5)	ND(25)
M35P356L12	3608 Hampshire Glen Court	1/5/2015	PM	0.3 J	ND(0.5)	ND(0.5)	ND(0.5)	ND(0.5)	ND(0.5)	ND(0.5)	ND(0.5)	ND(0.5)	ND(25)
M35P356L12	3608 Hampshire Glen Court	2/2/2015	PE	ND(0.5)	ND(0.5)	ND(0.5)	ND(0.5)	ND(0.5)	ND(0.5)	ND(0.5)	ND(0.5)	ND(0.5)	ND(25)
M35P356L12	3608 Hampshire Glen Court	2/2/2015	PI	0.2 J	ND(0.5)	ND(0.5)	ND(0.5)	ND(0.5)	ND(0.5)	ND(0.5)	ND(0.5)	ND(0.5)	ND(25)
M35P356L12	3608 Hampshire Glen Court	2/2/2015	PM	ND(0.5)	ND(0.5)	ND(0.5)	ND(0.5)	ND(0.5)	ND(0.5)	ND(0.5)	ND(0.5)	ND(0.5)	ND(25)
M35P356L12	3608 Hampshire Glen Court	3/2/2015	PE	ND(0.5)	ND(0.5)	ND(0.5)	ND(0.5)	ND(0.5)	ND(0.5)	ND(0.5)	ND(0.5)	ND(0.5)	ND(25)
M35P356L12	3608 Hampshire Glen Court	3/2/2015	PI	0.2 J	ND(0.5)	ND(0.5)	ND(0.5)	ND(0.5)	ND(0.5)	ND(0.5)	ND(0.5)	ND(0.5)	ND(25)
M35P356L12	3608 Hampshire Glen Court	3/2/2015	PM	ND(0.5)	ND(0.5)	ND(0.5)	ND(0.5)	ND(0.5)	ND(0.5)	ND(0.5)	ND(0.5)	ND(0.5)	ND(25)
M35P356L12	3608 Hampshire Glen Court	4/16/2015	PE	ND(0.5)	ND(0.5)	ND(0.5)	ND(0.5)	ND(0.5)	ND(0.5)	ND(0.5)	ND(0.5)	ND(0.5)	ND(25)
M35P356L12	3608 Hampshire Glen Court	4/16/2015	PI	0.1 J	ND(0.5)	ND(0.5)	ND(0.5)	ND(0.5)	ND(0.5)	ND(0.5)	ND(0.5)	ND(0.5)	ND(25)
M35P356L12	3608 Hampshire Glen Court	4/16/2015	PM	ND(0.5)	ND(0.5)	ND(0.5)	ND(0.5)	ND(0.5)	ND(0.5)	ND(0.5)	ND(0.5)	ND(0.5)	ND(25)
M35P356L12	3608 Hampshire Glen Court	5/4/2015	PE	ND(0.5)	ND(0.5)	0.1 J	ND(0.5)	ND(0.5)	ND(0.5)	ND(0.5)	ND(0.5)	ND(0.5)	ND(25)
M35P356L12	3608 Hampshire Glen Court	5/4/2015	PI	ND(0.5)	ND(0.5)	0.1 J	ND(0.5)	ND(0.5)	ND(0.5)	ND(0.5)	ND(0.5)	ND(0.5)	ND(25)
M35P356L12	3608 Hampshire Glen Court	5/4/2015	PM	ND(0.5)	ND(0.5)	0.2 J	ND(0.5)	ND(0.5)	ND(0.5)	ND(0.5)	ND(0.5)	ND(0.5)	ND(25)
M35P356L12	3608 Hampshire Glen Court	6/1/2015	PE	ND(0.5)	ND(0.5)	0.1 J	ND(0.5)	ND(0.5)	ND(0.5)	ND(0.5)	ND(0.5)	ND(0.5)	ND(25)
M35P356L12	3608 Hampshire Glen Court	6/1/2015	PI	0.2 J	ND(0.5)	0.1 J	ND(0.5)	ND(0.5)	ND(0.5)	ND(0.5)	ND(0.5)	ND(0.5)	ND(25)
M35P356L12	3608 Hampshire Glen Court	6/1/2015	PM	ND(0.5)	ND(0.5)	0.2 J	ND(0.5)	ND(0.5)	ND(0.5)	ND(0.5)	ND(0.5)	ND(0.5)	ND(25)
M35P356L12	3608 Hampshire Glen Court	7/6/2015	PE	ND(0.5)	ND(0.5)	ND(0.5)	ND(0.5)	ND(0.5)	ND(0.5)	ND(0.5)	ND(0.5)	ND(0.5)	ND(25)
M35P356L12	3608 Hampshire Glen Court	7/6/2015	PI	0.1 J	ND(0.5)	ND(0.5)	ND(0.5)	ND(0.5)	ND(0.5)	ND(0.5)	ND(0.5)	ND(0.5)	ND(25)
M35P356L12	3608 Hampshire Glen Court	7/6/2015	PM	ND(0.5)	ND(0.5)	ND(0.5)	ND(0.5)	ND(0.5)	ND(0.5)	ND(0.5)	ND(0.5)	ND(0.5)	ND(25)
M35P356L12	3608 Hampshire Glen Court	8/3/2015	PE	ND(0.5)	ND(0.5)	ND(0.5)	ND(0.5)	ND(0.5)	ND(0.5)	ND(0.5)	ND(0.5)	ND(0.5)	ND(25)
M35P356L12	3608 Hampshire Glen Court	8/3/2015	PI	0.1 J	ND(0.5)	ND(0.5)	ND(0.5)	ND(0.5)	ND(0.5)	ND(0.5)	ND(0.5)	ND(0.5)	ND(25)
M35P356L12	3608 Hampshire Glen Court	8/3/2015	PM	ND(0.5)	ND(0.5)	ND(0.5)	ND(0.5)	ND(0.5)	ND(0.5)	ND(0.5)	ND(0.5)	ND(0.5)	ND(25)
M35P356L12	3608 Hampshire Glen Court	9/14/2015	PE	ND(0.5)	ND(0.5)	ND(0.5)	ND(0.5)	ND(0.5)	ND(0.5)	ND(0.5)	ND(0.5)	ND(0.5)	ND(25)

Table 1 - Historical Private Supply Well Analytical Table

Inactive Exxon Facility #28077
14258 Jarrettsville Pike
Phoenix, Maryland

Map/Parcel/Lot	Address	Sample Date	POET Sample Point	MTBE (µg/L)	Benzene (µg/L)	Toluene (µg/L)	Ethyl-benzene (µg/L)	Total Xylenes (µg/L)	Naph-thalene (µg/L)	DIPE (µg/L)	ETBE (µg/L)	TAME (µg/L)	TBA (µg/L)
M35P356L12	3608 Hampshire Glen Court	9/14/2015	PI	0.1 J	ND(0.5)	ND(0.5)	ND(0.5)	ND(0.5)	ND(0.5)	ND(0.5)	ND(0.5)	ND(0.5)	ND(25)
M35P356L12	3608 Hampshire Glen Court	9/14/2015	PM	ND(0.5)	ND(0.5)	ND(0.5)	ND(0.5)	ND(0.5)	ND(0.5)	ND(0.5)	ND(0.5)	ND(0.5)	ND(25)
M35P356L12	3608 Hampshire Glen Court	10/5/2015	PE	ND(0.5)	ND(0.5)	ND(0.5)	ND(0.5)	ND(0.5)	ND(0.5)	ND(0.5)	ND(0.5)	ND(0.5)	ND(25)
M35P356L12	3608 Hampshire Glen Court	10/5/2015	PI	ND(0.5)	ND(0.5)	ND(0.5)	ND(0.5)	ND(0.5)	ND(0.5)	ND(0.5)	ND(0.5)	ND(0.5)	ND(25)
M35P356L12	3608 Hampshire Glen Court	10/5/2015	PM	0.1 J	ND(0.5)	ND(0.5)	ND(0.5)	ND(0.5)	ND(0.5)	ND(0.5)	ND(0.5)	ND(0.5)	ND(25)
M35P356L12	3608 Hampshire Glen Court	11/2/2015	PE	ND(0.5)	ND(0.5)	ND(0.5)	ND(0.5)	ND(0.5)	ND(0.5)	ND(0.5)	ND(0.5)	ND(0.5)	ND(25)
M35P356L12	3608 Hampshire Glen Court	11/2/2015	PI	ND(0.5)	ND(0.5)	ND(0.5)	ND(0.5)	ND(0.5)	ND(0.5)	ND(0.5)	ND(0.5)	ND(0.5)	ND(25)
M35P356L12	3608 Hampshire Glen Court	11/2/2015	PM	0.1 J	ND(0.5)	ND(0.5)	ND(0.5)	ND(0.5)	ND(0.5)	ND(0.5)	ND(0.5)	ND(0.5)	ND(25)
M35P356L12	3608 Hampshire Glen Court	12/7/2015	PE	ND(0.5)	ND(0.5)	ND(0.5)	ND(0.5)	ND(0.5)	ND(0.5)	ND(0.5)	ND(0.5)	ND(0.5)	ND(25)
M35P356L12	3608 Hampshire Glen Court	12/7/2015	PI	ND(0.5)	ND(0.5)	ND(0.5)	ND(0.5)	ND(0.5)	ND(0.5)	ND(0.5)	ND(0.5)	ND(0.5)	ND(25)
M35P356L12	3608 Hampshire Glen Court	12/7/2015	PM	ND(0.5)	ND(0.5)	ND(0.5)	ND(0.5)	ND(0.5)	ND(0.5)	ND(0.5)	ND(0.5)	ND(0.5)	ND(25)
M35P356L16	3609 Hampshire Glen Court	3/14/2006		0.33 J	ND(0.50)	ND(0.50)	ND(0.50)	ND(0.50)	ND(0.50)	ND(0.50)	ND(0.50)	ND(0.50)	ND(5.0)
M35P356L16	3609 Hampshire Glen Court	4/17/2006		0.25 J	ND(0.50)	ND(0.50)	ND(0.50)	ND(0.50)	ND(0.50)	ND(0.50)	ND(0.50)	ND(0.50)	ND(5.0)
M35P356L16	3609 Hampshire Glen Court	6/13/2006		ND(0.50)	ND(0.50)	ND(0.50)	ND(0.50)	ND(0.50)	ND(0.50)	ND(0.50)	ND(0.50)	ND(0.50)	ND(5.0)
M35P356L16	3609 Hampshire Glen Court	8/15/2006		0.19 J	ND(0.50)	ND(0.50)	ND(0.50)	ND(0.50)	ND(0.50)	ND(0.50)	ND(0.50)	ND(0.50)	ND(5.0)
M35P356L16	3609 Hampshire Glen Court	1/22/2007		0.23 J	ND(0.50)	ND(0.50)	ND(0.50)	ND(0.50)	ND(0.50)	ND(0.50)	ND(0.50)	ND(0.50)	ND(5.0)
M35P356L16	3609 Hampshire Glen Court	4/9/2007		ND(0.50)	ND(0.50)	ND(0.50)	ND(0.50)	ND(0.50)	ND(0.50)	ND(0.50)	ND(0.50)	ND(0.50)	ND(5.0)
M35P356L16	3609 Hampshire Glen Court	7/16/2007		ND(0.50)	ND(0.50)	ND(0.50)	ND(0.50)	ND(0.50)	ND(0.50)	ND(0.50)	ND(0.50)	ND(0.50)	ND(5.0)
M35P356L16	3609 Hampshire Glen Court	10/22/2007		ND(0.50)	ND(0.50)	ND(0.50)	ND(0.50)	ND(0.50)	ND(0.50)	ND(0.50)	ND(0.50)	ND(0.50)	ND(5.0)
M35P356L16	3609 Hampshire Glen Court	1/16/2008		ND(0.50)	ND(0.50)	ND(0.50)	ND(0.50)	ND(0.50)	ND(0.50)	ND(0.50)	ND(0.50)	ND(0.50)	ND(5.0)
M35P356L16	3609 Hampshire Glen Court	4/4/2008		1.3	ND(0.50)	ND(0.50)	ND(0.50)	ND(0.50)	ND(0.50)	ND(0.50)	ND(0.50)	0.34 J	ND(5.0)
M35P356L16	3609 Hampshire Glen Court	7/21/2008		0.62	ND(0.50)	ND(0.50)	ND(0.50)	ND(0.50)	ND(0.50)	ND(0.50)	ND(0.50)	ND(0.50)	ND(5.0)
M35P356L16	3609 Hampshire Glen Court	10/8/2008		0.75	ND(0.50)	ND(0.50)	ND(0.50)	ND(0.50)	ND(0.50)	ND(0.50)	ND(0.50)	0.16 J	ND(5.0)
M35P356L16	3609 Hampshire Glen Court	1/12/2009		2.6	ND(0.50)	ND(0.50)	ND(0.50)	ND(0.50)	ND(0.50)	ND(0.50)	ND(0.50)	0.71	ND(5.0)
M35P356L16	3609 Hampshire Glen Court	4/8/2009		1.4	ND(0.50)	ND(0.50)	ND(0.50)	ND(0.50)	ND(0.50)	ND(0.50)	ND(0.50)	0.30 J	ND(5.0)
M35P356L16	3609 Hampshire Glen Court	7/22/2009		0.97	ND(0.50)	ND(0.50)	ND(0.50)	ND(0.50)	ND(0.50)	ND(0.50)	ND(0.50)	0.32 J	ND(5.0)
M35P356L16	3609 Hampshire Glen Court	10/7/2009		0.92	ND(0.50)	ND(0.50)	ND(0.50)	ND(0.50)	ND(0.50)	ND(0.50)	ND(0.50)	0.23 J	ND(5.0)
M35P356L16	3609 Hampshire Glen Court	1/13/2010		ND(0.50)	ND(0.50)	ND(0.50)	ND(0.50)	ND(0.50)	ND(0.50)	ND(0.50)	ND(0.50)	ND(0.50)	ND(5.0)
M35P356L16	3609 Hampshire Glen Court	4/12/2010		ND(0.50)	ND(0.50)	ND(0.50)	ND(0.50)	ND(0.50)	ND(0.50)	ND(0.50)	ND(0.50)	ND(0.50)	ND(5.0)
M35P356L16	3609 Hampshire Glen Court	7/9/2010		ND(0.50)	ND(0.50)	ND(0.50)	ND(0.50)	ND(0.50)	ND(0.50)	ND(0.50)	ND(0.50)	ND(0.50)	ND(5.0)

Table 1 - Historical Private Supply Well Analytical Table

Inactive Exxon Facility #28077
14258 Jarrettsville Pike
Phoenix, Maryland

Map/Parcel/Lot	Address	Sample Date	POET Sample Point	MTBE (µg/L)	Benzene (µg/L)	Toluene (µg/L)	Ethyl-benzene (µg/L)	Total Xylenes (µg/L)	Naph-thalene (µg/L)	DIPE (µg/L)	ETBE (µg/L)	TAME (µg/L)	TBA (µg/L)
M35P356L16	3609 Hampshire Glen Court	10/18/2010		ND(0.50)	ND(0.50)	ND(0.50)	ND(0.50)	ND(0.50)	ND(0.50)	ND(0.50)	ND(0.50)	ND(0.50)	ND(5.0)
M35P356L16	3609 Hampshire Glen Court	1/18/2011		ND(0.50)	ND(0.50)	ND(0.50)	ND(0.50)	ND(0.50)	ND(0.50)	ND(0.50)	ND(0.50)	ND(0.50)	ND(5.0)
M35P356L16	3609 Hampshire Glen Court	4/13/2011		ND(0.50)	ND(0.50)	ND(0.50)	ND(0.50)	ND(0.50)	ND(0.50)	ND(0.50)	ND(0.50)	ND(0.50)	ND(5.0)
M35P356L16	3609 Hampshire Glen Court	7/11/2011		ND(0.50)	ND(0.50)	ND(0.50)	ND(0.50)	ND(0.50)	ND(0.50)	ND(0.50)	ND(0.50)	ND(0.50)	ND(5.0)
M35P356L16	3609 Hampshire Glen Court	10/17/2011		ND(0.50)	ND(0.50)	ND(0.50)	ND(0.50)	ND(0.50)	ND(0.50)	ND(0.50)	ND(0.50)	ND(0.50)	ND(5.0)
M35P356L16	3609 Hampshire Glen Court	1/9/2012		ND(0.50)	ND(0.50)	ND(0.50)	ND(0.50)	ND(0.50)	ND(0.50)	ND(0.50)	ND(0.50)	ND(0.50)	ND(5.0)
M35P356L16	3609 Hampshire Glen Court	4/9/2012		ND(0.50)	ND(0.50)	ND(0.50)	ND(0.50)	ND(0.50)	ND(0.50)	ND(0.50)	ND(0.50)	ND(0.50)	ND(5.0)
M35P356L16	3609 Hampshire Glen Court	7/18/2012		ND(0.50)	ND(0.50)	ND(0.50)	ND(0.50)	ND(0.50)	ND(0.50)	ND(0.50)	ND(0.50)	ND(0.50)	ND(5.0)
M35P356L16	3609 Hampshire Glen Court	10/9/2012		ND(0.50)	ND(0.50)	ND(0.50)	ND(0.50)	ND(0.50)	ND(0.50)	ND(0.50)	ND(0.50)	ND(0.50)	ND(5.0)
M35P356L16	3609 Hampshire Glen Court	1/8/2013		ND(0.50)	ND(0.50)	ND(0.50)	ND(0.50)	ND(0.50)	ND(0.50)	ND(0.50)	ND(0.50)	ND(0.50)	ND(5.0)
M35P356L16	3609 Hampshire Glen Court	4/9/2013		ND(0.50)	ND(0.50)	ND(0.50)	ND(0.50)	ND(0.50)	ND(0.50)	ND(0.50)	ND(0.50)	ND(0.50)	ND(5.0)
M35P356L16	3609 Hampshire Glen Court	7/10/2013		ND(0.50)	ND(0.50)	ND(0.50)	ND(0.50)	ND(0.50)	ND(0.50)	ND(0.50)	ND(0.50)	ND(0.50)	ND(5.0)
M35P356L16	3609 Hampshire Glen Court	10/9/2013		ND(0.50)	ND(0.50)	ND(0.50)	ND(0.50)	ND(0.50)	ND(0.50)	ND(0.50)	ND(0.50)	ND(0.50)	ND(5.0)
M35P356L16	3609 Hampshire Glen Court	1/23/2014		ND(0.50)	ND(0.50)	ND(0.50)	ND(0.50)	ND(0.50)	ND(0.50)	ND(0.50)	ND(0.50)	ND(0.50)	ND(5.0)
M35P356L16	3609 Hampshire Glen Court	4/14/2014		ND(0.50)	ND(0.50)	ND(0.50)	ND(0.50)	ND(0.50)	ND(0.50)	ND(0.50)	ND(0.50)	ND(0.50)	1.6 J
M35P356L16	3609 Hampshire Glen Court	7/21/2014		ND(0.50)	ND(0.50)	ND(0.50)	ND(0.50)	ND(0.50)	ND(0.50)	ND(0.50)	ND(0.50)	ND(0.50)	ND(5.0)
M35P356L16	3609 Hampshire Glen Court	10/14/2014		ND(0.50)	ND(0.50)	ND(0.50)	ND(0.50)	ND(0.50)	ND(0.50)	ND(0.50)	ND(0.50)	ND(0.50)	ND(5.0)
M35P356L16	3609 Hampshire Glen Court	1/12/2015		ND(0.5)	ND(0.5)	ND(0.5)	ND(0.5)	ND(0.5)	ND(0.5)	ND(0.5)	ND(0.5)	ND(0.5)	ND(25)
M35P356L16	3609 Hampshire Glen Court	4/13/2015		ND(0.5)	ND(0.5)	0.1 J	ND(0.5)	ND(0.5)	ND(0.5)	ND(0.5)	ND(0.5)	ND(0.5)	ND(25)
M35P356L16	3609 Hampshire Glen Court	7/13/2015		ND(0.5)	ND(0.5)	ND(0.5)	ND(0.5)	ND(0.5)	ND(0.5)	ND(0.5)	ND(0.5)	ND(0.5)	ND(25)
M35P356L16	3609 Hampshire Glen Court	10/27/2015		ND(0.5)	ND(0.5)	ND(0.5)	ND(0.5)	ND(0.5)	ND(0.5)	ND(0.5)	ND(0.5)	ND(0.5)	ND(25)
M35P356L13	3610 Hampshire Glen Court	3/15/2006		ND(0.50)	ND(0.50)	ND(0.50)	ND(0.50)	ND(0.50)	ND(0.50)	ND(0.50)	ND(0.50)	ND(0.50)	ND(5.0)
M35P356L13	3610 Hampshire Glen Court	4/17/2006		ND(0.50)	ND(0.50)	ND(0.50)	ND(0.50)	ND(0.50)	ND(0.50)	ND(0.50)	ND(0.50)	ND(0.50)	ND(5.0)
M35P356L13	3610 Hampshire Glen Court	6/15/2006		ND(0.50)	ND(0.50)	ND(0.50)	ND(0.50)	ND(0.50)	ND(0.50)	ND(0.50)	ND(0.50)	ND(0.50)	ND(5.0)
M35P356L13	3610 Hampshire Glen Court	8/15/2006		ND(0.50)	ND(0.50)	ND(0.50)	ND(0.50)	ND(0.50)	ND(0.50)	ND(0.50)	ND(0.50)	ND(0.50)	ND(5.0)
M35P356L13	3610 Hampshire Glen Court	1/22/2007		ND(0.50)	ND(0.50)	ND(0.50)	ND(0.50)	ND(0.50)	ND(0.50)	ND(0.50)	ND(0.50)	ND(0.50)	ND(5.0)
M35P356L13	3610 Hampshire Glen Court	4/9/2007		ND(0.50)	ND(0.50)	ND(0.50)	ND(0.50)	ND(0.50)	ND(0.50)	ND(0.50)	ND(0.50)	ND(0.50)	ND(5.0)
M35P356L13	3610 Hampshire Glen Court	7/19/2007		ND(0.50)	ND(0.50)	ND(0.50)	ND(0.50)	ND(0.50)	ND(0.50)	ND(0.50)	ND(0.50)	ND(0.50)	ND(5.0)
M35P356L13	3610 Hampshire Glen Court	10/22/2007		ND(0.50)	ND(0.50)	ND(0.50)	ND(0.50)	ND(0.50)	ND(0.50)	ND(0.50)	ND(0.50)	ND(0.50)	ND(5.0)
M35P356L13	3610 Hampshire Glen Court	1/14/2008		ND(0.50)	ND(0.50)	ND(0.50)	ND(0.50)	ND(0.50)	ND(0.50)	ND(0.50)	ND(0.50)	ND(0.50)	ND(5.0)

Table 1 - Historical Private Supply Well Analytical Table

Inactive Exxon Facility #28077
14258 Jarrettsville Pike
Phoenix, Maryland

Map/Parcel/Lot	Address	Sample Date	POET Sample Point	MTBE (µg/L)	Benzene (µg/L)	Toluene (µg/L)	Ethyl-benzene (µg/L)	Total Xylenes (µg/L)	Naph-thalene (µg/L)	DIPE (µg/L)	ETBE (µg/L)	TAME (µg/L)	TBA (µg/L)
M35P356L13	3610 Hampshire Glen Court	4/1/2008		0.090 J	ND(0.50)	ND(0.50)	ND(0.50)	ND(0.50)	ND(0.50)	ND(0.50)	ND(0.50)	ND(0.50)	ND(5.0)
M35P356L13	3610 Hampshire Glen Court	7/17/2008		ND(0.50)	ND(0.50)	ND(0.50)	ND(0.50)	ND(0.50)	ND(0.50)	ND(0.50)	ND(0.50)	ND(0.50)	ND(5.0)
M35P356L13	3610 Hampshire Glen Court	10/8/2008		ND(0.50)	ND(0.50)	ND(0.50)	ND(0.50)	ND(0.50)	ND(0.50)	ND(0.50)	ND(0.50)	ND(0.50)	ND(5.0)
M35P356L13	3610 Hampshire Glen Court	1/13/2009		ND(0.50)	ND(0.50)	0.58	ND(0.50)	ND(0.50)	ND(0.50)	ND(0.50)	ND(0.50)	ND(0.50)	ND(5.0)
M35P356L13	3610 Hampshire Glen Court	4/1/2009		ND(0.50)	ND(0.50)	ND(0.50)	ND(0.50)	ND(0.50)	ND(0.50)	ND(0.50)	ND(0.50)	ND(0.50)	ND(5.0)
M35P356L13	3610 Hampshire Glen Court	7/8/2009		ND(0.50)	ND(0.50)	ND(0.50)	ND(0.50)	ND(0.50)	ND(0.50)	ND(0.50)	ND(0.50)	ND(0.50)	ND(5.0)
M35P356L13	3610 Hampshire Glen Court	10/8/2009		ND(0.50)	ND(0.50)	ND(0.50)	ND(0.50)	ND(0.50)	ND(0.50)	ND(0.50)	ND(0.50)	ND(0.50)	ND(5.0)
M35P356L13	3610 Hampshire Glen Court	1/13/2010		ND(0.50)	ND(0.50)	0.069 J	ND(0.50)	ND(0.50)	ND(0.50)	ND(0.50)	ND(0.50)	ND(0.50)	ND(5.0)
M35P356L13	3610 Hampshire Glen Court	4/12/2010		ND(0.50)	ND(0.50)	ND(0.50)	ND(0.50)	ND(0.50)	ND(0.50)	ND(0.50)	ND(0.50)	ND(0.50)	ND(5.0)
M35P356L13	3610 Hampshire Glen Court	7/13/2010		ND(0.50)	ND(0.50)	ND(0.50)	ND(0.50)	ND(0.50)	ND(0.50)	ND(0.50)	ND(0.50)	ND(0.50)	ND(5.0)
M35P356L13	3610 Hampshire Glen Court	10/19/2010		ND(0.50)	ND(0.50)	ND(0.50)	ND(0.50)	ND(0.50)	ND(0.50)	ND(0.50)	ND(0.50)	ND(0.50)	ND(5.0)
M35P356L13	3610 Hampshire Glen Court	1/13/2011		ND(0.50)	ND(0.50)	ND(0.50)	ND(0.50)	ND(0.50)	ND(0.50)	ND(0.50)	ND(0.50)	ND(0.50)	ND(5.0)
M35P356L13	3610 Hampshire Glen Court	4/11/2011		ND(0.50)	ND(0.50)	ND(0.50)	ND(0.50)	ND(0.50)	ND(0.50)	ND(0.50)	ND(0.50)	ND(0.50)	ND(5.0)
M35P356L13	3610 Hampshire Glen Court	7/11/2011		ND(0.50)	ND(0.50)	ND(0.50)	ND(0.50)	ND(0.50)	ND(0.50)	ND(0.50)	ND(0.50)	ND(0.50)	ND(5.0)
M35P356L13	3610 Hampshire Glen Court	10/20/2011		ND(0.50)	ND(0.50)	ND(0.50)	ND(0.50)	ND(0.50)	ND(0.50)	ND(0.50)	ND(0.50)	ND(0.50)	ND(5.0)
M35P356L13	3610 Hampshire Glen Court	1/9/2012		ND(0.50)	ND(0.50)	ND(0.50)	ND(0.50)	ND(0.50)	ND(0.50)	ND(0.50)	ND(0.50)	ND(0.50)	ND(5.0)
M35P356L13	3610 Hampshire Glen Court	4/16/2012		ND(0.50)	ND(0.50)	ND(0.50)	ND(0.50)	ND(0.50)	ND(0.50)	ND(0.50)	ND(0.50)	ND(0.50)	ND(5.0)
M35P356L13	3610 Hampshire Glen Court	7/18/2012		ND(0.50)	ND(0.50)	ND(0.50)	ND(0.50)	ND(0.50)	ND(0.50)	ND(0.50)	ND(0.50)	ND(0.50)	ND(5.0)
M35P356L13	3610 Hampshire Glen Court	10/9/2012		ND(0.50)	ND(0.50)	ND(0.50)	ND(0.50)	ND(0.50)	ND(0.50)	ND(0.50)	ND(0.50)	ND(0.50)	ND(5.0)
M35P356L13	3610 Hampshire Glen Court	1/10/2013		ND(0.50)	ND(0.50)	ND(0.50)	ND(0.50)	ND(0.50)	ND(0.50)	ND(0.50)	ND(0.50)	ND(0.50)	ND(5.0)
M35P356L13	3610 Hampshire Glen Court	4/17/2013		ND(0.50)	ND(0.50)	ND(0.50)	ND(0.50)	ND(0.50)	ND(0.50)	ND(0.50)	ND(0.50)	ND(0.50)	ND(5.0)
M35P356L13	3610 Hampshire Glen Court	7/18/2013		ND(0.50)	ND(0.50)	ND(0.50)	ND(0.50)	ND(0.50)	ND(0.50)	ND(0.50)	ND(0.50)	ND(0.50)	ND(5.0)
M35P356L13	3610 Hampshire Glen Court	10/14/2013		ND(0.50)	ND(0.50)	ND(0.50)	ND(0.50)	ND(0.50)	ND(0.50)	ND(0.50)	ND(0.50)	ND(0.50)	ND(5.0)
M35P356L13	3610 Hampshire Glen Court	1/13/2014		ND(0.50)	ND(0.50)	ND(0.50)	ND(0.50)	ND(0.50)	ND(0.50)	ND(0.50)	ND(0.50)	ND(0.50)	ND(5.0)
M35P356L13	3610 Hampshire Glen Court	4/11/2014		ND(0.50)	ND(0.50)	ND(0.50)	ND(0.50)	ND(0.50)	ND(0.50)	ND(0.50)	ND(0.50)	ND(0.50)	ND(5.0)
M35P356L13	3610 Hampshire Glen Court	7/21/2014		ND(0.50)	ND(0.50)	ND(0.50)	ND(0.50)	ND(0.50)	ND(0.50)	ND(0.50)	ND(0.50)	ND(0.50)	ND(5.0)
M35P356L13	3610 Hampshire Glen Court	10/9/2014		ND(0.50)	ND(0.50)	ND(0.50)	ND(0.50)	ND(0.50)	ND(0.50)	ND(0.50)	ND(0.50)	ND(0.50)	ND(5.0)
M35P356L13	3610 Hampshire Glen Court	1/12/2015		ND(0.5)	ND(0.5)	ND(0.5)	ND(0.5)	ND(0.5)	ND(0.50)	ND(0.50)	ND(0.50)	ND(0.50)	ND(25.0)
M35P356L13	3610 Hampshire Glen Court	4/13/2015		ND(0.5)	ND(0.5)	0.1 J	ND(0.5)	ND(0.5)	ND(0.5)	ND(0.5)	ND(0.5)	ND(0.5)	ND(25)
M35P356L13	3610 Hampshire Glen Court	7/8/2015		ND(0.5)	ND(0.5)	0.1 J	ND(0.5)	ND(0.5)	ND(0.5)	ND(0.5)	ND(0.5)	ND(0.5)	ND(25)

Table 1 - Historical Private Supply Well Analytical Table

Inactive Exxon Facility #28077
14258 Jarrettsville Pike
Phoenix, Maryland

Map/Parcel/Lot	Address	Sample Date	POET Sample Point	MTBE (µg/L)	Benzene (µg/L)	Toluene (µg/L)	Ethyl-benzene (µg/L)	Total Xylenes (µg/L)	Naph-thalene (µg/L)	DIPE (µg/L)	ETBE (µg/L)	TAME (µg/L)	TBA (µg/L)
M35P356L13	3610 Hampshire Glen Court	10/5/2015		ND(0.5)	0.2 J	0.2 J	ND(0.5)	ND(0.5)	ND(0.5)	ND(0.5)	ND(0.5)	ND(0.5)	ND(25)
M35P356L14	3612 Hampshire Glen Court	3/20/2006		ND(0.50)	ND(0.50)	ND(0.50)	ND(0.50)	ND(0.50)	ND(0.50)	ND(0.50)	ND(0.50)	ND(0.50)	ND(5.0)
M35P356L14	3612 Hampshire Glen Court	4/17/2006		ND(0.50)	ND(0.50)	ND(0.50)	ND(0.50)	ND(0.50)	ND(0.50)	ND(0.50)	ND(0.50)	ND(0.50)	ND(5.0)
M35P356L14	3612 Hampshire Glen Court	6/14/2006		0.22 J	ND(0.50)	ND(0.50)	ND(0.50)	ND(0.50)	ND(0.50)	ND(0.50)	ND(0.50)	ND(0.50)	ND(5.0)
M35P356L14	3612 Hampshire Glen Court	8/15/2006		1.2	ND(0.50)	0.36 J	ND(0.50)	ND(0.50)	ND(0.50)	ND(0.50)	ND(0.50)	ND(0.50)	ND(5.0)
M35P356L14	3612 Hampshire Glen Court	1/23/2007		ND(0.50)	ND(0.50)	ND(0.50)	ND(0.50)	ND(0.50)	ND(0.50)	ND(0.50)	ND(0.50)	ND(0.50)	ND(5.0)
M35P356L14	3612 Hampshire Glen Court	4/10/2007		ND(0.50)	ND(0.50)	ND(0.50)	ND(0.50)	ND(0.50)	ND(0.50)	ND(0.50)	ND(0.50)	ND(0.50)	ND(5.0)
M35P356L14	3612 Hampshire Glen Court	7/16/2007		ND(0.50)	ND(0.50)	0.12 J	ND(0.50)	ND(0.50)	ND(0.50)	ND(0.50)	ND(0.50)	ND(0.50)	ND(5.0)
M35P356L14	3612 Hampshire Glen Court	10/24/2007		0.56	ND(0.50)	ND(0.50)	ND(0.50)	ND(0.50)	ND(0.50)	ND(0.50)	ND(0.50)	ND(0.50)	ND(5.0)
M35P356L14	3612 Hampshire Glen Court	1/14/2008		0.35 J	ND(0.50)	ND(0.50)	ND(0.50)	ND(0.50)	ND(0.50)	ND(0.50)	ND(0.50)	ND(0.50)	ND(5.0)
M35P356L14	3612 Hampshire Glen Court	7/16/2008		ND(0.50)	ND(0.50)	0.066 J	ND(0.50)	ND(0.50)	ND(0.50)	ND(0.50)	ND(0.50)	ND(0.50)	ND(5.0)
M35P356L14	3612 Hampshire Glen Court	10/9/2008		ND(0.50)	ND(0.50)	ND(0.50)	ND(0.50)	ND(0.50)	ND(0.50)	ND(0.50)	ND(0.50)	ND(0.50)	ND(5.0)
M35P356L14	3612 Hampshire Glen Court	1/14/2009		ND(0.50)	ND(0.50)	ND(0.50)	ND(0.50)	ND(0.50)	ND(0.50)	ND(0.50)	ND(0.50)	ND(0.50)	ND(5.0)
M35P356L14	3612 Hampshire Glen Court	4/2/2009		ND(0.50)	ND(0.50)	ND(0.50)	ND(0.50)	ND(0.50)	ND(0.50)	ND(0.50)	ND(0.50)	ND(0.50)	ND(5.0)
M35P356L14	3612 Hampshire Glen Court	7/14/2009		ND(0.50)	ND(0.50)	0.16 J	ND(0.50)	ND(0.50)	ND(0.50)	ND(0.50)	ND(0.50)	ND(0.50)	ND(5.0)
M35P356L14	3612 Hampshire Glen Court	10/8/2009		ND(0.50)	ND(0.50)	ND(0.50)	ND(0.50)	ND(0.50)	ND(0.50)	ND(0.50)	ND(0.50)	ND(0.50)	ND(5.0)
M35P356L14	3612 Hampshire Glen Court	1/13/2010		ND(0.50)	ND(0.50)	0.052 J	ND(0.50)	ND(0.50)	ND(0.50)	ND(0.50)	ND(0.50)	ND(0.50)	ND(5.0)
M35P356L14	3612 Hampshire Glen Court	4/12/2010		ND(0.50)	ND(0.50)	0.083 J	ND(0.50)	ND(0.50)	ND(0.50)	ND(0.50)	ND(0.50)	ND(0.50)	ND(5.0)
M35P356L14	3612 Hampshire Glen Court	7/19/2010		ND(0.50)	ND(0.50)	0.15 J	ND(0.50)	ND(0.50)	ND(0.50)	ND(0.50)	ND(0.50)	ND(0.50)	ND(5.0)
M35P356L14	3612 Hampshire Glen Court	10/18/2010		ND(0.50)	ND(0.50)	ND(0.50)	ND(0.50)	ND(0.50)	ND(0.50)	ND(0.50)	ND(0.50)	ND(0.50)	ND(5.0)
M35P356L14	3612 Hampshire Glen Court	1/19/2011		ND(0.50)	ND(0.50)	ND(0.50)	ND(0.50)	ND(0.50)	ND(0.50)	ND(0.50)	ND(0.50)	ND(0.50)	ND(5.0)
M35P356L14	3612 Hampshire Glen Court	4/11/2011		ND(0.50)	0.079 J	0.34 J	ND(0.50)	0.14 J	ND(0.50)	ND(0.50)	ND(0.50)	ND(0.50)	ND(5.0)
M35P356L14	3612 Hampshire Glen Court	7/11/2011		ND(0.50)	ND(0.50)	ND(0.50)	ND(0.50)	ND(0.50)	ND(0.50)	ND(0.50)	ND(0.50)	ND(0.50)	ND(5.0)
M35P356L14	3612 Hampshire Glen Court	10/17/2011		ND(0.50)	ND(0.50)	ND(0.50)	ND(0.50)	ND(0.50)	ND(0.50)	ND(0.50)	ND(0.50)	ND(0.50)	ND(5.0)
M35P356L14	3612 Hampshire Glen Court	1/9/2012		ND(0.50)	ND(0.50)	ND(0.50)	ND(0.50)	ND(0.50)	ND(0.50)	ND(0.50)	ND(0.50)	ND(0.50)	ND(5.0)
M35P356L14	3612 Hampshire Glen Court	4/12/2012		ND(0.50)	ND(0.50)	ND(0.50)	ND(0.50)	ND(0.50)	ND(0.50)	ND(0.50)	ND(0.50)	ND(0.50)	ND(5.0)
M35P356L14	3612 Hampshire Glen Court	7/9/2012		ND(0.50)	ND(0.50)	0.094 J	ND(0.50)	ND(0.50)	ND(0.50)	ND(0.50)	ND(0.50)	ND(0.50)	ND(5.0)
M35P356L14	3612 Hampshire Glen Court	10/8/2012		ND(0.50)	ND(0.50)	0.083 J	ND(0.50)	ND(0.50)	ND(0.50)	ND(0.50)	ND(0.50)	ND(0.50)	ND(5.0)
M35P356L14	3612 Hampshire Glen Court	1/10/2013		ND(0.50)	ND(0.50)	0.080 J	ND(0.50)	ND(0.50)	ND(0.50)	ND(0.50)	ND(0.50)	ND(0.50)	ND(5.0)
M35P356L14	3612 Hampshire Glen Court	4/9/2013		ND(0.50)	ND(0.50)	ND(0.50)	ND(0.50)	ND(0.50)	ND(0.50)	ND(0.50)	ND(0.50)	ND(0.50)	ND(5.0)

Table 1 - Historical Private Supply Well Analytical Table

Inactive Exxon Facility #28077
14258 Jarrettsville Pike
Phoenix, Maryland

Map/Parcel/Lot	Address	Sample Date	POET Sample Point	MTBE (µg/L)	Benzene (µg/L)	Toluene (µg/L)	Ethyl-benzene (µg/L)	Total Xylenes (µg/L)	Naph-thalene (µg/L)	DIPE (µg/L)	ETBE (µg/L)	TAME (µg/L)	TBA (µg/L)
M35P356L14	3612 Hampshire Glen Court	7/17/2013		ND(0.50)	ND(0.50)	0.11 J	ND(0.50)	ND(0.50)	ND(0.50)	ND(0.50)	ND(0.50)	ND(0.50)	ND(5.0)
M35P356L14	3612 Hampshire Glen Court	10/9/2013		ND(0.50)	ND(0.50)	0.12 J	ND(0.50)	ND(0.50)	ND(0.50)	ND(0.50)	ND(0.50)	ND(0.50)	ND(5.0)
M35P356L14	3612 Hampshire Glen Court	1/16/2014		ND(0.50)	ND(0.50)	0.087 J	ND(0.50)	ND(0.50)	ND(0.50)	ND(0.50)	ND(0.50)	ND(0.50)	ND(5.0)
M35P356L14	3612 Hampshire Glen Court	4/14/2014		ND(0.50)	ND(0.50)	ND(0.50)	ND(0.50)	ND(0.50)	ND(0.50)	ND(0.50)	ND(0.50)	ND(0.50)	0.71 J
M35P356L14	3612 Hampshire Glen Court	7/16/2014		ND(0.50)	ND(0.50)	0.11 J	ND(0.50)	ND(0.50)	ND(0.50)	ND(0.50)	ND(0.50)	ND(0.50)	ND(5.0)
M35P356L14	3612 Hampshire Glen Court	10/9/2014		ND(0.50)	ND(0.50)	0.11 J	ND(0.50)	ND(0.50)	ND(0.50)	ND(0.50)	ND(0.50)	ND(0.50)	ND(5.0)
M35P356L14	3612 Hampshire Glen Court	1/12/2015		ND(0.5)	ND(0.5)	ND(0.5)	ND(0.5)	ND(0.5)	ND(0.50)	ND(0.50)	ND(0.50)	ND(0.50)	ND(25.0)
M35P356L14	3612 Hampshire Glen Court	4/14/2015		ND(0.5)	ND(0.5)	ND(0.5)	ND(0.5)	ND(0.5)	ND(0.5)	ND(0.5)	ND(0.5)	ND(0.5)	ND(25)
M35P356L14	3612 Hampshire Glen Court	7/14/2015		ND(0.5)	ND(0.5)	0.1 J	ND(0.5)	ND(0.5)	ND(0.5)	ND(0.5)	ND(0.5)	ND(0.5)	ND(25)
M35P356L14	3612 Hampshire Glen Court	10/27/2015		ND(0.5)	ND(0.5)	ND(0.5)	ND(0.5)	ND(0.5)	ND(0.5)	ND(0.5)	ND(0.5)	ND(0.5)	ND(25)
M35P356L15	3614 Hampshire Glen Court	3/14/2006		0.32 J	ND(0.50)	ND(0.50)	ND(0.50)	ND(0.50)	ND(0.50)	ND(0.50)	ND(0.50)	ND(0.50)	ND(5.0)
M35P356L15	3614 Hampshire Glen Court	4/18/2006		0.17 J	ND(0.50)	ND(0.50)	ND(0.50)	ND(0.50)	ND(0.50)	ND(0.50)	ND(0.50)	ND(0.50)	ND(5.0)
M35P356L15	3614 Hampshire Glen Court	6/12/2006		ND(0.50)	ND(0.50)	ND(0.50)	ND(0.50)	ND(0.50)	ND(0.50)	ND(0.50)	ND(0.50)	ND(0.50)	ND(5.0)
M35P356L15	3614 Hampshire Glen Court	8/15/2006		ND(0.50)	ND(0.50)	ND(0.50)	ND(0.50)	ND(0.50)	ND(0.50)	ND(0.50)	ND(0.50)	ND(0.50)	ND(5.0)
M35P356L15	3614 Hampshire Glen Court	1/23/2007		ND(0.50)	ND(0.50)	ND(0.50)	ND(0.50)	ND(0.50)	ND(0.50)	ND(0.50)	ND(0.50)	ND(0.50)	ND(5.0)
M35P356L15	3614 Hampshire Glen Court	4/10/2007		ND(0.50)	ND(0.50)	ND(0.50)	ND(0.50)	ND(0.50)	ND(0.50)	ND(0.50)	ND(0.50)	ND(0.50)	ND(5.0)
M35P356L15	3614 Hampshire Glen Court	7/16/2007		ND(0.50)	ND(0.50)	ND(0.50)	ND(0.50)	ND(0.50)	ND(0.50)	ND(0.50)	ND(0.50)	ND(0.50)	ND(5.0)
M35P356L15	3614 Hampshire Glen Court	10/24/2007		ND(0.50)	ND(0.50)	ND(0.50)	ND(0.50)	ND(0.50)	ND(0.50)	ND(0.50)	ND(0.50)	ND(0.50)	ND(5.0)
M35P356L15	3614 Hampshire Glen Court	1/14/2008		ND(0.50)	ND(0.50)	ND(0.50)	ND(0.50)	ND(0.50)	ND(0.50)	ND(0.50)	ND(0.50)	ND(0.50)	ND(5.0)
M35P356L15	3614 Hampshire Glen Court	4/1/2008		ND(0.50)	0.096 J	0.11 J	ND(0.50)	ND(0.50)	ND(0.50)	ND(0.50)	ND(0.50)	ND(0.50)	ND(5.0)
M35P356L15	3614 Hampshire Glen Court	7/16/2008		ND(0.50)	ND(0.50)	ND(0.50)	ND(0.50)	ND(0.50)	ND(0.50)	ND(0.50)	ND(0.50)	ND(0.50)	ND(5.0)
M35P356L15	3614 Hampshire Glen Court	10/8/2008		ND(0.50)	ND(0.50)	ND(0.50)	ND(0.50)	ND(0.50)	ND(0.50)	ND(0.50)	ND(0.50)	ND(0.50)	ND(5.0)
M35P356L15	3614 Hampshire Glen Court	1/14/2009		ND(0.50)	ND(0.50)	ND(0.50)	ND(0.50)	ND(0.50)	ND(0.50)	ND(0.50)	ND(0.50)	ND(0.50)	ND(5.0)
M35P356L15	3614 Hampshire Glen Court	4/2/2009		ND(0.50)	ND(0.50)	0.081 J	ND(0.50)	ND(0.50)	ND(0.50)	ND(0.50)	ND(0.50)	ND(0.50)	ND(5.0)
M35P356L15	3614 Hampshire Glen Court	7/8/2009		ND(0.50)	ND(0.50)	ND(0.50)	ND(0.50)	ND(0.50)	ND(0.50)	ND(0.50)	ND(0.50)	ND(0.50)	ND(5.0)
M35P356L15	3614 Hampshire Glen Court	10/8/2009		ND(0.50)	ND(0.50)	ND(0.50)	ND(0.50)	ND(0.50)	ND(0.50)	ND(0.50)	ND(0.50)	ND(0.50)	ND(5.0)
M35P356L15	3614 Hampshire Glen Court	1/13/2010		ND(0.50)	ND(0.50)	ND(0.50)	ND(0.50)	ND(0.50)	ND(0.50)	ND(0.50)	ND(0.50)	ND(0.50)	ND(5.0)
M35P356L15	3614 Hampshire Glen Court	4/12/2010		ND(0.50)	ND(0.50)	ND(0.50)	ND(0.50)	ND(0.50)	ND(0.50)	ND(0.50)	ND(0.50)	ND(0.50)	ND(5.0)
M35P356L15	3614 Hampshire Glen Court	7/13/2010		ND(0.50)	0.22 J	ND(0.50)	ND(0.50)	ND(0.50)	ND(0.50)	ND(0.50)	ND(0.50)	ND(0.50)	ND(5.0)
M35P356L15	3614 Hampshire Glen Court	9/2/2010		ND(0.50)	ND(0.50)	ND(0.50)	ND(0.50)	ND(0.50)	ND(0.50)	ND(0.50)	ND(0.50)	ND(0.50)	ND(5.0)

Table 1 - Historical Private Supply Well Analytical Table

Inactive Exxon Facility #28077
14258 Jarrettsville Pike
Phoenix, Maryland

Map/Parcel/Lot	Address	Sample Date	POET Sample Point	MTBE (µg/L)	Benzene (µg/L)	Toluene (µg/L)	Ethyl-benzene (µg/L)	Total Xylenes (µg/L)	Naph-thalene (µg/L)	DIPE (µg/L)	ETBE (µg/L)	TAME (µg/L)	TBA (µg/L)
M35P356L15	3614 Hampshire Glen Court	10/19/2010		ND(0.50)	ND(0.50)	ND(0.50)	ND(0.50)	ND(0.50)	ND(0.50)	ND(0.50)	ND(0.50)	ND(0.50)	ND(5.0)
M35P356L15	3614 Hampshire Glen Court	1/13/2011		ND(0.50)	ND(0.50)	ND(0.50)	ND(0.50)	ND(0.50)	ND(0.50)	ND(0.50)	ND(0.50)	ND(0.50)	ND(5.0)
M35P356L15	3614 Hampshire Glen Court	4/11/2011		ND(0.50)	ND(0.50)	ND(0.50)	ND(0.50)	ND(0.50)	ND(0.50)	ND(0.50)	ND(0.50)	ND(0.50)	ND(5.0)
M35P356L15	3614 Hampshire Glen Court	7/11/2011		ND(0.50)	0.12 J	0.081 J	ND(0.50)	ND(0.50)	ND(0.50)	ND(0.50)	ND(0.50)	ND(0.50)	ND(5.0)
M35P356L15	3614 Hampshire Glen Court	10/18/2011		ND(0.50)	ND(0.50)	ND(0.50)	ND(0.50)	ND(0.50)	ND(0.50)	ND(0.50)	ND(0.50)	ND(0.50)	ND(5.0)
M35P356L15	3614 Hampshire Glen Court	1/12/2012		ND(0.50)	0.11 J	ND(0.50)	ND(0.50)	ND(0.50)	ND(0.50)	ND(0.50)	ND(0.50)	ND(0.50)	ND(5.0)
M35P356L15	3614 Hampshire Glen Court	4/11/2012		ND(0.50)	0.083 J	ND(0.50)	ND(0.50)	ND(0.50)	ND(0.50)	ND(0.50)	ND(0.50)	ND(0.50)	ND(5.0)
M35P356L15	3614 Hampshire Glen Court	7/9/2012		ND(0.50)	0.12 J	ND(0.50)	ND(0.50)	ND(0.50)	ND(0.50)	ND(0.50)	ND(0.50)	ND(0.50)	ND(5.0)
M35P356L15	3614 Hampshire Glen Court	10/8/2012		ND(0.50)	0.16 J	ND(0.50)	ND(0.50)	ND(0.50)	ND(0.50)	ND(0.50)	ND(0.50)	ND(0.50)	ND(5.0)
M35P356L15	3614 Hampshire Glen Court	1/22/2013		ND(0.50)	ND(0.50)	ND(0.50)	ND(0.50)	ND(0.50)	ND(0.50)	ND(0.50)	ND(0.50)	ND(0.50)	ND(5.0)
M35P356L15	3614 Hampshire Glen Court	4/9/2013		ND(0.50)	0.15 J	ND(0.50)	ND(0.50)	ND(0.50)	ND(0.50)	ND(0.50)	ND(0.50)	ND(0.50)	ND(5.0)
M35P356L15	3614 Hampshire Glen Court	7/10/2013		ND(0.50)	0.24 J	0.081 J	ND(0.50)	ND(0.50)	ND(0.50)	ND(0.50)	ND(0.50)	ND(0.50)	ND(5.0)
M35P356L15	3614 Hampshire Glen Court	10/9/2013		ND(0.50)	ND(0.50)	ND(0.50)	ND(0.50)	ND(0.50)	ND(0.50)	ND(0.50)	ND(0.50)	ND(0.50)	ND(5.0)
M35P356L15	3614 Hampshire Glen Court	1/16/2014		ND(0.50)	0.12 J	0.11 J	ND(0.50)	ND(0.50)	ND(0.50)	ND(0.50)	ND(0.50)	ND(0.50)	ND(5.0)
M35P356L15	3614 Hampshire Glen Court	4/14/2014		ND(0.50)	0.077 J	ND(0.50)	ND(0.50)	ND(0.50)	ND(0.50)	ND(0.50)	ND(0.50)	ND(0.50)	ND(5.0)
M35P356L15	3614 Hampshire Glen Court	7/16/2014		ND(0.50)	0.17 J	ND(0.50)	ND(0.50)	ND(0.50)	ND(0.50)	ND(0.50)	ND(0.50)	ND(0.50)	ND(5.0)
M35P356L15	3614 Hampshire Glen Court	10/13/2014		ND(0.50)	0.12 J	ND(0.50)	ND(0.50)	ND(0.50)	ND(0.50)	ND(0.50)	ND(0.50)	ND(0.50)	ND(5.0)
M35P356L15	3614 Hampshire Glen Court	1/19/2015		ND(0.5)	0.1 J	ND(0.5)	ND(0.5)	ND(0.5)	ND(0.50)	ND(0.50)	ND(0.50)	ND(0.50)	ND(25.0)
M35P356L15	3614 Hampshire Glen Court	4/15/2015		ND(0.5)	ND(0.5)	ND(0.5)	ND(0.5)	ND(0.5)	ND(0.5)	ND(0.5)	ND(0.5)	ND(0.5)	ND(25)
M35P356L15	3614 Hampshire Glen Court	7/8/2015		ND(0.5)	0.1 J	0.2 J	ND(0.5)	ND(0.5)	ND(0.5)	ND(0.5)	ND(0.5)	ND(0.5)	ND(25)
M35P356L15	3614 Hampshire Glen Court	11/5/2015		ND(0.5)	0.1 J	0.1 J	ND(0.5)	ND(0.5)	ND(0.5)	ND(0.5)	ND(0.5)	ND(0.5)	ND(25)
M35P224L1R	14351 Hampshire Knob Drive	3/4/2006		ND(0.50)	ND(0.50)	ND(0.50)	ND(0.50)	ND(0.50)	ND(0.50)	ND(0.50)	ND(0.50)	ND(0.50)	ND(5.0)
M35P224L1R	14351 Hampshire Knob Drive	3/27/2006		ND(0.50)	ND(0.50)	ND(0.50)	ND(0.50)	ND(0.50)	ND(0.50)	ND(0.50)	ND(0.50)	ND(0.50)	ND(5.0)
M35P224L1R	14351 Hampshire Knob Drive	4/18/2006		ND(0.50)	ND(0.50)	ND(0.50)	ND(0.50)	ND(0.50)	ND(0.50)	ND(0.50)	ND(0.50)	ND(0.50)	ND(5.0)
M35P224L1R	14351 Hampshire Knob Drive	6/15/2006		ND(0.50)	ND(0.50)	0.18 J	ND(0.50)	ND(0.50)	ND(0.50)	ND(0.50)	ND(0.50)	ND(0.50)	ND(5.0)
M35P224L1R	14351 Hampshire Knob Drive	8/15/2006		ND(0.50)	ND(0.50)	ND(0.50)	ND(0.50)	ND(0.50)	ND(0.50)	ND(0.50)	ND(0.50)	ND(0.50)	ND(5.0)
M35P224L1R	14351 Hampshire Knob Drive	4/9/2007		ND(0.50)	ND(0.50)	ND(0.50)	ND(0.50)	ND(0.50)	ND(0.50)	ND(0.50)	ND(0.50)	ND(0.50)	ND(5.0)
M35P224L1R	14351 Hampshire Knob Drive	7/19/2007		ND(0.50)	ND(0.50)	ND(0.50)	ND(0.50)	ND(0.50)	ND(0.50)	ND(0.50)	ND(0.50)	ND(0.50)	ND(5.0)
M35P224L1R	14351 Hampshire Knob Drive	10/24/2007		ND(0.50)	ND(0.50)	ND(0.50)	ND(0.50)	ND(0.50)	ND(0.50)	ND(0.50)	ND(0.50)	ND(0.50)	ND(5.0)
M35P224L1R	14351 Hampshire Knob Drive	1/14/2008		ND(0.50)	ND(0.50)	ND(0.50)	ND(0.50)	ND(0.50)	ND(0.50)	ND(0.50)	ND(0.50)	ND(0.50)	ND(5.0)

Table 1 - Historical Private Supply Well Analytical Table

Inactive Exxon Facility #28077
14258 Jarrettsville Pike
Phoenix, Maryland

Map/Parcel/Lot	Address	Sample Date	POET Sample Point	MTBE (µg/L)	Benzene (µg/L)	Toluene (µg/L)	Ethyl-benzene (µg/L)	Total Xylenes (µg/L)	Naph-thalene (µg/L)	DIPE (µg/L)	ETBE (µg/L)	TAME (µg/L)	TBA (µg/L)
M35P224L1R	14351 Hampshire Knob Drive	4/1/2008		ND(0.50)	ND(0.50)	ND(0.50)	ND(0.50)	ND(0.50)	ND(0.50)	ND(0.50)	ND(0.50)	ND(0.50)	ND(5.0)
M35P224L1R	14351 Hampshire Knob Drive	7/14/2008		ND(0.50)	ND(0.50)	ND(0.50)	ND(0.50)	ND(0.50)	ND(0.50)	ND(0.50)	ND(0.50)	ND(0.50)	ND(5.0)
M35P224L1R	14351 Hampshire Knob Drive	10/8/2008		ND(0.50)	ND(0.50)	ND(0.50)	ND(0.50)	ND(0.50)	ND(0.50)	ND(0.50)	ND(0.50)	ND(0.50)	ND(5.0)
M35P224L1R	14351 Hampshire Knob Drive	1/13/2009		ND(0.50)	ND(0.50)	ND(0.50)	ND(0.50)	ND(0.50)	ND(0.50)	ND(0.50)	ND(0.50)	ND(0.50)	ND(5.0)
M35P224L1R	14351 Hampshire Knob Drive	4/2/2009		ND(0.50)	ND(0.50)	ND(0.50)	ND(0.50)	ND(0.50)	ND(0.50)	ND(0.50)	ND(0.50)	ND(0.50)	ND(5.0)
M35P224L1R	14351 Hampshire Knob Drive	7/13/2009		ND(0.50)	ND(0.50)	ND(0.50)	ND(0.50)	ND(0.50)	ND(0.50)	ND(0.50)	ND(0.50)	ND(0.50)	ND(5.0)
M35P224L1R	14351 Hampshire Knob Drive	10/7/2009		ND(0.50)	ND(0.50)	ND(0.50)	ND(0.50)	ND(0.50)	ND(0.50)	ND(0.50)	ND(0.50)	ND(0.50)	ND(5.0)
M35P224L1R	14351 Hampshire Knob Drive	1/19/2010		ND(0.50)	ND(0.50)	ND(0.50)	ND(0.50)	ND(0.50)	ND(0.50)	ND(0.50)	ND(0.50)	ND(0.50)	ND(5.0)
M35P224L1R	14351 Hampshire Knob Drive	4/13/2010		ND(0.50)	ND(0.50)	ND(0.50)	ND(0.50)	ND(0.50)	ND(0.50)	ND(0.50)	ND(0.50)	ND(0.50)	ND(5.0)
M35P224L1R	14351 Hampshire Knob Drive	7/16/2010		ND(0.50)	ND(0.50)	ND(0.50)	ND(0.50)	ND(0.50)	ND(0.50)	ND(0.50)	ND(0.50)	ND(0.50)	ND(5.0)
M35P224L1R	14351 Hampshire Knob Drive	10/21/2010		ND(0.50)	ND(0.50)	ND(0.50)	ND(0.50)	ND(0.50)	ND(0.50)	ND(0.50)	ND(0.50)	ND(0.50)	ND(5.0)
M35P224L1R	14351 Hampshire Knob Drive	1/19/2011		ND(0.50)	ND(0.50)	ND(0.50)	ND(0.50)	ND(0.50)	ND(0.50)	ND(0.50)	ND(0.50)	ND(0.50)	ND(5.0)
M35P224L1R	14351 Hampshire Knob Drive	4/11/2011		ND(0.50)	ND(0.50)	ND(0.50)	ND(0.50)	ND(0.50)	ND(0.50)	ND(0.50)	ND(0.50)	ND(0.50)	ND(5.0)
M35P224L1R	14351 Hampshire Knob Drive	7/11/2011		ND(0.50)	ND(0.50)	ND(0.50)	ND(0.50)	ND(0.50)	ND(0.50)	ND(0.50)	ND(0.50)	ND(0.50)	ND(5.0)
M35P224L1R	14351 Hampshire Knob Drive	10/18/2011		ND(0.50)	ND(0.50)	ND(0.50)	ND(0.50)	ND(0.50)	ND(0.50)	ND(0.50)	ND(0.50)	ND(0.50)	ND(5.0)
M35P224L1R	14351 Hampshire Knob Drive	1/9/2012		0.074 J	ND(0.50)	ND(0.50)	ND(0.50)	ND(0.50)	ND(0.50)	ND(0.50)	ND(0.50)	ND(0.50)	ND(5.0)
M35P224L1R	14351 Hampshire Knob Drive	4/12/2012		ND(0.50)	ND(0.50)	ND(0.50)	ND(0.50)	ND(0.50)	ND(0.50)	ND(0.50)	ND(0.50)	ND(0.50)	ND(5.0)
M35P224L1R	14351 Hampshire Knob Drive	7/18/2012		ND(0.50)	ND(0.50)	ND(0.50)	ND(0.50)	ND(0.50)	ND(0.50)	ND(0.50)	ND(0.50)	ND(0.50)	ND(5.0)
M35P224L1R	14351 Hampshire Knob Drive	10/11/2012		ND(0.50)	ND(0.50)	ND(0.50)	ND(0.50)	ND(0.50)	ND(0.50)	ND(0.50)	ND(0.50)	ND(0.50)	ND(5.0)
M35P224L1R	14351 Hampshire Knob Drive	1/21/2013		ND(0.50)	ND(0.50)	ND(0.50)	ND(0.50)	ND(0.50)	ND(0.50)	ND(0.50)	ND(0.50)	ND(0.50)	ND(5.0)
M35P224L1R	14351 Hampshire Knob Drive	4/8/2013		ND(0.50)	ND(0.50)	ND(0.50)	ND(0.50)	ND(0.50)	ND(0.50)	ND(0.50)	ND(0.50)	ND(0.50)	ND(5.0)
M35P224L1R	14351 Hampshire Knob Drive	10/17/2013		ND(0.50)	ND(0.50)	ND(0.50)	ND(0.50)	ND(0.50)	ND(0.50)	ND(0.50)	ND(0.50)	ND(0.50)	ND(5.0)
M35P224L1R	14351 Hampshire Knob Drive	1/13/2014		ND(0.50)	ND(0.50)	ND(0.50)	ND(0.50)	ND(0.50)	ND(0.50)	ND(0.50)	ND(0.50)	ND(0.50)	ND(5.0)
M35P224L1R	14351 Hampshire Knob Drive	4/14/2014		ND(0.50)	ND(0.50)	ND(0.50)	ND(0.50)	ND(0.50)	ND(0.50)	ND(0.50)	ND(0.50)	ND(0.50)	ND(5.0)
M35P224L1R	14351 Hampshire Knob Drive	7/18/2014		ND(0.50)	ND(0.50)	ND(0.50)	ND(0.50)	ND(0.50)	ND(0.50)	ND(0.50)	ND(0.50)	ND(0.50)	ND(5.0)
M35P224L1R	14351 Hampshire Knob Drive	1/16/2015		ND(0.5)	ND(0.5)	ND(0.5)	ND(0.5)	ND(0.5)	ND(0.50)	ND(0.50)	ND(0.50)	ND(0.50)	ND(25.0)
M35P224L1R	14351 Hampshire Knob Drive	4/15/2015		ND(0.5)	ND(0.5)	ND(0.5)	ND(0.5)	ND(0.5)	ND(0.5)	ND(0.5)	ND(0.5)	ND(0.5)	ND(25)
M35P224L1R	14351 Hampshire Knob Drive	7/8/2015		ND(0.5)	ND(0.5)	ND(0.5)	ND(0.5)	ND(0.5)	ND(0.5)	ND(0.5)	ND(0.5)	ND(0.5)	ND(25)
M35P224L1R	14351 Hampshire Knob Drive	10/28/2015		ND(0.5)	ND(0.5)	ND(0.5)	ND(0.5)	ND(0.5)	ND(0.5)	ND(0.5)	ND(0.5)	ND(0.5)	ND(25)
M35P356L21	14352 Hampshire Knob Drive	3/4/2006		0.19 J	ND(0.50)	ND(0.50)	ND(0.50)	ND(0.50)	ND(0.50)	ND(0.50)	ND(0.50)	ND(0.50)	ND(5.0)

Table 1 - Historical Private Supply Well Analytical Table

Inactive Exxon Facility #28077
14258 Jarrettsville Pike
Phoenix, Maryland

Map/Parcel/Lot	Address	Sample Date	POET Sample Point	MTBE (µg/L)	Benzene (µg/L)	Toluene (µg/L)	Ethyl-benzene (µg/L)	Total Xylenes (µg/L)	Naph-thalene (µg/L)	DIPE (µg/L)	ETBE (µg/L)	TAME (µg/L)	TBA (µg/L)
M35P356L21	14352 Hampshire Knob Drive	3/27/2006		ND(0.50)	ND(0.50)	ND(0.50)	ND(0.50)	ND(0.50)	ND(0.50)	ND(0.50)	ND(0.50)	ND(0.50)	ND(5.0)
M35P356L21	14352 Hampshire Knob Drive	4/18/2006		ND(0.50)	ND(0.50)	ND(0.50)	ND(0.50)	ND(0.50)	ND(0.50)	ND(0.50)	ND(0.50)	ND(0.50)	ND(5.0)
M35P356L21	14352 Hampshire Knob Drive	6/16/2006		ND(0.50)	ND(0.50)	ND(0.50)	ND(0.50)	ND(0.50)	ND(0.50)	ND(0.50)	ND(0.50)	ND(0.50)	ND(5.0)
M35P356L21	14352 Hampshire Knob Drive	8/29/2006		ND(0.50)	ND(0.50)	ND(0.50)	ND(0.50)	ND(0.50)	ND(0.50)	ND(0.50)	ND(0.50)	ND(0.50)	ND(5.0)
M35P356L21	14352 Hampshire Knob Drive	3/6/2007		ND(0.50)	ND(0.50)	ND(0.50)	ND(0.50)	ND(0.50)	ND(0.50)	ND(0.50)	ND(0.50)	ND(0.50)	ND(5.0)
M35P356L21	14352 Hampshire Knob Drive	4/9/2007		ND(0.50)	ND(0.50)	ND(0.50)	ND(0.50)	ND(0.50)	ND(0.50)	ND(0.50)	ND(0.50)	ND(0.50)	ND(5.0)
M35P356L21	14352 Hampshire Knob Drive	7/19/2007		ND(0.50)	ND(0.50)	ND(0.50)	ND(0.50)	ND(0.50)	ND(0.50)	ND(0.50)	ND(0.50)	ND(0.50)	ND(5.0)
M35P356L21	14352 Hampshire Knob Drive	10/23/2007		ND(0.50)	ND(0.50)	ND(0.50)	ND(0.50)	ND(0.50)	ND(0.50)	ND(0.50)	ND(0.50)	ND(0.50)	ND(5.0)
M35P356L21	14352 Hampshire Knob Drive	1/21/2008		ND(0.50)	ND(0.50)	ND(0.50)	ND(0.50)	ND(0.50)	ND(0.50)	ND(0.50)	ND(0.50)	ND(0.50)	ND(5.0)
M35P356L21	14352 Hampshire Knob Drive	4/2/2008		ND(0.50)	ND(0.50)	ND(0.50)	ND(0.50)	ND(0.50)	ND(0.50)	ND(0.50)	ND(0.50)	ND(0.50)	24.0
M35P356L21	14352 Hampshire Knob Drive	10/8/2008		ND(0.50)	ND(0.50)	ND(0.50)	ND(0.50)	ND(0.50)	ND(0.50)	ND(0.50)	ND(0.50)	ND(0.50)	ND(5.0)
M35P356L21	14352 Hampshire Knob Drive	1/13/2009		ND(0.50)	ND(0.50)	ND(0.50)	ND(0.50)	ND(0.50)	ND(0.50)	ND(0.50)	ND(0.50)	ND(0.50)	ND(5.0)
M35P356L21	14352 Hampshire Knob Drive	4/1/2009		ND(0.50)	ND(0.50)	ND(0.50)	ND(0.50)	ND(0.50)	ND(0.50)	ND(0.50)	ND(0.50)	ND(0.50)	ND(5.0)
M35P356L21	14352 Hampshire Knob Drive	8/3/2009		ND(0.50)	ND(0.50)	ND(0.50)	ND(0.50)	ND(0.50)	ND(0.50)	ND(0.50)	ND(0.50)	ND(0.50)	ND(5.0)
M35P356L21	14352 Hampshire Knob Drive	1/18/2010		ND(0.50)	ND(0.50)	ND(0.50)	ND(0.50)	ND(0.50)	ND(0.50)	ND(0.50)	ND(0.50)	ND(0.50)	ND(5.0)
M35P356L21	14352 Hampshire Knob Drive	4/13/2010		ND(0.50)	ND(0.50)	ND(0.50)	ND(0.50)	ND(0.50)	ND(0.50)	ND(0.50)	ND(0.50)	ND(0.50)	ND(5.0)
M35P356L21	14352 Hampshire Knob Drive	7/21/2010		ND(0.50)	ND(0.50)	ND(0.50)	ND(0.50)	ND(0.50)	ND(0.50)	ND(0.50)	ND(0.50)	ND(0.50)	ND(5.0)
M35P356L21	14352 Hampshire Knob Drive	1/13/2011		ND(0.50)	ND(0.50)	ND(0.50)	ND(0.50)	ND(0.50)	ND(0.50)	ND(0.50)	ND(0.50)	ND(0.50)	ND(5.0)
M35P356L21	14352 Hampshire Knob Drive	7/19/2011		ND(0.50)	ND(0.50)	ND(0.50)	ND(0.50)	ND(0.50)	ND(0.50)	ND(0.50)	ND(0.50)	ND(0.50)	ND(5.0)
M35P356L21	14352 Hampshire Knob Drive	10/17/2011		ND(0.50)	ND(0.50)	ND(0.50)	ND(0.50)	ND(0.50)	ND(0.50)	ND(0.50)	ND(0.50)	ND(0.50)	ND(5.0)
M35P356L21	14352 Hampshire Knob Drive	1/20/2012		ND(0.50)	ND(0.50)	ND(0.50)	ND(0.50)	ND(0.50)	ND(0.50)	ND(0.50)	ND(0.50)	ND(0.50)	2.9 J
M35P356L21	14352 Hampshire Knob Drive	4/12/2012		ND(0.50)	ND(0.50)	ND(0.50)	ND(0.50)	ND(0.50)	ND(0.50)	ND(0.50)	ND(0.50)	ND(0.50)	ND(5.0)
M35P356L21	14352 Hampshire Knob Drive	10/23/2012		ND(0.50)	0.060 J	ND(0.50)	ND(0.50)	ND(0.50)	ND(0.50)	ND(0.50)	ND(0.50)	ND(0.50)	15.1
M35P356L21	14352 Hampshire Knob Drive	11/15/2012		ND(0.50)	ND(0.50)	ND(0.50)	ND(0.50)	ND(0.50)	ND(0.50)	ND(0.50)	ND(0.50)	ND(0.50)	ND(5.0)
M35P356L21	14352 Hampshire Knob Drive	7/18/2013		ND(0.50)	ND(0.50)	ND(0.50)	ND(0.50)	ND(0.50)	ND(0.50)	ND(0.50)	ND(0.50)	ND(0.50)	ND(5.0)
M35P356L21	14352 Hampshire Knob Drive	10/15/2013		ND(0.50)	ND(0.50)	ND(0.50)	ND(0.50)	ND(0.50)	ND(0.50)	ND(0.50)	ND(0.50)	ND(0.50)	ND(5.0)
M35P356L21	14352 Hampshire Knob Drive	1/13/2014		ND(0.50)	0.10 J	ND(0.50)	ND(0.50)	ND(0.50)	ND(0.50)	ND(0.50)	ND(0.50)	ND(0.50)	4.4 J
M35P356L21	14352 Hampshire Knob Drive	4/11/2014		ND(0.50)	ND(0.50)	ND(0.50)	ND(0.50)	ND(0.50)	ND(0.50)	ND(0.50)	ND(0.50)	ND(0.50)	ND(5.0)
M35P356L21	14352 Hampshire Knob Drive	10/14/2014		ND(0.50)	0.13 J	ND(0.50)	ND(0.50)	ND(0.50)	ND(0.50)	ND(0.50)	ND(0.50)	ND(0.50)	12.5
M35P356L21	14352 Hampshire Knob Drive	1/19/2015		ND(0.5)	ND(0.5)	ND(0.5)	ND(0.5)	ND(0.5)	ND(0.50)	ND(0.50)	ND(0.50)	ND(0.50)	ND(25.0)

Table 1 - Historical Private Supply Well Analytical Table

Inactive Exxon Facility #28077
14258 Jarrettsville Pike
Phoenix, Maryland

Map/Parcel/Lot	Address	Sample Date	POET Sample Point	MTBE (µg/L)	Benzene (µg/L)	Toluene (µg/L)	Ethyl-benzene (µg/L)	Total Xylenes (µg/L)	Naph-thalene (µg/L)	DIPE (µg/L)	ETBE (µg/L)	TAME (µg/L)	TBA (µg/L)
M35P356L21	14352 Hampshire Knob Drive	4/24/2015		ND(0.5)	ND(0.5)	ND(0.5)	ND(0.5)	ND(0.5)	ND(0.5)	ND(0.5)	ND(0.5)	ND(0.5)	ND(25)
M35P356L21	14352 Hampshire Knob Drive	7/15/2015		ND(0.5)	ND(0.5)	ND(0.5)	ND(0.5)	ND(0.5)	ND(0.5)	ND(0.5)	ND(0.5)	ND(0.5)	ND(25)
M35P356L20	14355 Hampshire Knob Drive	4/4/2006		ND(0.50)	ND(0.50)	ND(0.50)	ND(0.50)	ND(0.50)	ND(0.50)	ND(0.50)	ND(0.50)	ND(0.50)	ND(5.0)
M35P356L20	14355 Hampshire Knob Drive	2/20/2007		ND(0.50)	ND(0.50)	ND(0.50)	ND(0.50)	ND(0.50)	ND(0.50)	ND(0.50)	ND(0.50)	ND(0.50)	ND(5.0)
M35P356L20	14355 Hampshire Knob Drive	4/11/2007		ND(0.50)	ND(0.50)	ND(0.50)	ND(0.50)	ND(0.50)	ND(0.50)	ND(0.50)	ND(0.50)	ND(0.50)	ND(5.0)
M35P356L20	14355 Hampshire Knob Drive	8/6/2007		ND(0.50)	ND(0.50)	ND(0.50)	ND(0.50)	ND(0.50)	ND(0.50)	ND(0.50)	ND(0.50)	ND(0.50)	ND(5.0)
M35P356L20	14355 Hampshire Knob Drive	10/23/2007		ND(0.50)	ND(0.50)	ND(0.50)	ND(0.50)	ND(0.50)	ND(0.50)	ND(0.50)	ND(0.50)	ND(0.50)	ND(5.0)
M35P356L20	14355 Hampshire Knob Drive	2/4/2008		ND(0.50)	ND(0.50)	ND(0.50)	ND(0.50)	ND(0.50)	ND(0.50)	ND(0.50)	ND(0.50)	ND(0.50)	ND(5.0)
M35P356L20	14355 Hampshire Knob Drive	4/3/2008		ND(0.50)	ND(0.50)	ND(0.50)	ND(0.50)	ND(0.50)	ND(0.50)	ND(0.50)	ND(0.50)	ND(0.50)	ND(5.0)
M35P356L20	14355 Hampshire Knob Drive	10/8/2008		ND(0.50)	ND(0.50)	ND(0.50)	ND(0.50)	ND(0.50)	ND(0.50)	ND(0.50)	ND(0.50)	ND(0.50)	ND(5.0)
M35P356L20	14355 Hampshire Knob Drive	1/14/2009		ND(0.50)	ND(0.50)	ND(0.50)	ND(0.50)	ND(0.50)	ND(0.50)	ND(0.50)	ND(0.50)	ND(0.50)	ND(5.0)
M35P356L20	14355 Hampshire Knob Drive	4/16/2009		ND(0.50)	ND(0.50)	ND(0.50)	ND(0.50)	ND(0.50)	ND(0.50)	ND(0.50)	ND(0.50)	ND(0.50)	ND(5.0)
M35P356L20	14355 Hampshire Knob Drive	7/15/2009		ND(0.50)	ND(0.50)	ND(0.50)	ND(0.50)	ND(0.50)	ND(0.50)	ND(0.50)	ND(0.50)	ND(0.50)	ND(5.0)
M35P356L20	14355 Hampshire Knob Drive	10/8/2009		ND(0.50)	ND(0.50)	ND(0.50)	ND(0.50)	ND(0.50)	ND(0.50)	ND(0.50)	ND(0.50)	ND(0.50)	ND(5.0)
M35P356L20	14355 Hampshire Knob Drive	1/21/2010		ND(0.50)	ND(0.50)	ND(0.50)	ND(0.50)	ND(0.50)	ND(0.50)	ND(0.50)	ND(0.50)	ND(0.50)	ND(5.0)
M35P356L20	14355 Hampshire Knob Drive	4/15/2010		ND(0.50)	ND(0.50)	ND(0.50)	ND(0.50)	ND(0.50)	ND(0.50)	ND(0.50)	ND(0.50)	ND(0.50)	ND(5.0)
M35P356L20	14355 Hampshire Knob Drive	7/15/2010		ND(0.50)	ND(0.50)	ND(0.50)	ND(0.50)	ND(0.50)	ND(0.50)	ND(0.50)	ND(0.50)	ND(0.50)	ND(5.0)
M35P356L20	14355 Hampshire Knob Drive	10/21/2010		ND(0.50)	ND(0.50)	ND(0.50)	ND(0.50)	ND(0.50)	ND(0.50)	ND(0.50)	ND(0.50)	ND(0.50)	ND(5.0)
M35P356L20	14355 Hampshire Knob Drive	1/18/2011		ND(0.50)	ND(0.50)	ND(0.50)	ND(0.50)	ND(0.50)	ND(0.50)	ND(0.50)	ND(0.50)	ND(0.50)	ND(5.0)
M35P356L20	14355 Hampshire Knob Drive	4/11/2011		ND(0.50)	ND(0.50)	ND(0.50)	ND(0.50)	ND(0.50)	ND(0.50)	ND(0.50)	ND(0.50)	ND(0.50)	ND(5.0)
M35P356L20	14355 Hampshire Knob Drive	7/19/2011		ND(0.50)	ND(0.50)	ND(0.50)	ND(0.50)	ND(0.50)	ND(0.50)	ND(0.50)	ND(0.50)	ND(0.50)	ND(5.0)
M35P356L20	14355 Hampshire Knob Drive	10/18/2011		ND(0.50)	ND(0.50)	ND(0.50)	ND(0.50)	ND(0.50)	ND(0.50)	ND(0.50)	ND(0.50)	ND(0.50)	ND(5.0)
M35P356L20	14355 Hampshire Knob Drive	1/9/2012		ND(0.50)	ND(0.50)	ND(0.50)	ND(0.50)	ND(0.50)	ND(0.50)	ND(0.50)	ND(0.50)	ND(0.50)	ND(5.0)
M35P356L20	14355 Hampshire Knob Drive	4/10/2012		ND(0.50)	ND(0.50)	16.6	ND(0.50)	ND(0.50)	ND(0.50)	ND(0.50)	ND(0.50)	ND(0.50)	ND(5.0)
M35P356L20	14355 Hampshire Knob Drive	7/9/2012		ND(0.50)	ND(0.50)	ND(0.50)	ND(0.50)	ND(0.50)	ND(0.50)	ND(0.50)	ND(0.50)	ND(0.50)	ND(5.0)
M35P356L20	14355 Hampshire Knob Drive	10/8/2012		ND(0.50)	ND(0.50)	ND(0.50)	ND(0.50)	ND(0.50)	ND(0.50)	ND(0.50)	ND(0.50)	ND(0.50)	ND(5.0)
M35P356L20	14355 Hampshire Knob Drive	1/21/2013		ND(0.50)	ND(0.50)	ND(0.50)	ND(0.50)	ND(0.50)	ND(0.50)	ND(0.50)	ND(0.50)	ND(0.50)	ND(5.0)
M35P356L20	14355 Hampshire Knob Drive	4/10/2013		ND(0.50)	ND(0.50)	ND(0.50)	ND(0.50)	ND(0.50)	ND(0.50)	ND(0.50)	ND(0.50)	ND(0.50)	ND(5.0)
M35P356L20	14355 Hampshire Knob Drive	7/16/2013		ND(0.50)	ND(0.50)	ND(0.50)	ND(0.50)	ND(0.50)	ND(0.50)	ND(0.50)	ND(0.50)	ND(0.50)	ND(5.0)
M35P356L20	14355 Hampshire Knob Drive	10/16/2013		ND(0.50)	ND(0.50)	ND(0.50)	ND(0.50)	ND(0.50)	ND(0.50)	ND(0.50)	ND(0.50)	ND(0.50)	2.2 J

Table 1 - Historical Private Supply Well Analytical Table

Inactive Exxon Facility #28077
14258 Jarrettsville Pike
Phoenix, Maryland

Map/Parcel/Lot	Address	Sample Date	POET Sample Point	MTBE (µg/L)	Benzene (µg/L)	Toluene (µg/L)	Ethyl-benzene (µg/L)	Total Xylenes (µg/L)	Naph-thalene (µg/L)	DIPE (µg/L)	ETBE (µg/L)	TAME (µg/L)	TBA (µg/L)
M35P356L20	14355 Hampshire Knob Drive	1/17/2014		ND(0.50)	ND(0.50)	ND(0.50)	ND(0.50)	ND(0.50)	ND(0.50)	ND(0.50)	ND(0.50)	ND(0.50)	ND(5.0)
M35P356L20	14355 Hampshire Knob Drive	4/11/2014		ND(0.50)	ND(0.50)	ND(0.50)	ND(0.50)	ND(0.50)	ND(0.50)	ND(0.50)	ND(0.50)	ND(0.50)	ND(5.0)
M35P356L20	14355 Hampshire Knob Drive	8/19/2014		ND(0.50)	ND(0.50)	2.1	ND(0.50)	ND(0.50)	ND(0.50)	ND(0.50)	ND(0.50)	ND(0.50)	64.6
M35P356L20	14355 Hampshire Knob Drive	10/8/2014		ND(0.50)	ND(0.50)	2.9	ND(0.50)	ND(0.50)	ND(0.50)	ND(0.50)	ND(0.50)	ND(0.50)	151
M35P356L20	14355 Hampshire Knob Drive	1/12/2015		ND(0.5)	ND(0.5)	ND(0.5)	ND(0.5)	ND(0.5)	ND(0.50)	ND(0.50)	ND(0.50)	ND(0.50)	ND(25.0)
M35P356L20	14355 Hampshire Knob Drive	4/10/2015		ND(0.5)	ND(0.5)	ND(0.5)	ND(0.5)	ND(0.5)	ND(0.5)	ND(0.5)	ND(0.5)	ND(0.5)	ND(25)
M35P356L20	14355 Hampshire Knob Drive	7/9/2015		ND(0.5)	ND(0.5)	ND(0.5)	ND(0.5)	ND(0.5)	ND(0.5)	ND(0.5)	ND(0.5)	ND(0.5)	ND(25)
M35P356L20	14355 Hampshire Knob Drive	10/30/2015		ND(0.5)	ND(0.5)	1.7	ND(0.5)	ND(0.5)	ND(0.5)	ND(0.5)	ND(0.5)	ND(0.5)	310
M35P224L30R	3601 Jackson Cabin Road	3/2/2006		ND(0.50)	ND(0.50)	ND(0.50)	ND(0.50)	ND(0.50)	ND(0.50)	ND(0.50)	ND(0.50)	ND(0.50)	ND(5.0)
M35P224L30R	3601 Jackson Cabin Road	3/28/2006		ND(0.50)	ND(0.50)	ND(0.50)	ND(0.50)	ND(0.50)	ND(0.50)	ND(0.50)	ND(0.50)	ND(0.50)	ND(5.0)
M35P224L30R	3601 Jackson Cabin Road	4/18/2006		ND(0.50)	ND(0.50)	ND(0.50)	ND(0.50)	ND(0.50)	ND(0.50)	ND(0.50)	ND(0.50)	ND(0.50)	ND(5.0)
M35P224L30R	3601 Jackson Cabin Road	6/19/2006		ND(0.50)	ND(0.50)	ND(0.50)	ND(0.50)	ND(0.50)	ND(0.50)	ND(0.50)	ND(0.50)	ND(0.50)	ND(5.0)
M35P224L30R	3601 Jackson Cabin Road	8/17/2006		ND(0.50)	ND(0.50)	ND(0.50)	ND(0.50)	ND(0.50)	ND(0.50)	ND(0.50)	ND(0.50)	ND(0.50)	ND(5.0)
M35P224L30R	3601 Jackson Cabin Road	1/23/2007		ND(0.50)	ND(0.50)	ND(0.50)	ND(0.50)	ND(0.50)	ND(0.50)	ND(0.50)	ND(0.50)	ND(0.50)	ND(5.0)
M35P224L30R	3601 Jackson Cabin Road	4/10/2007		ND(0.50)	ND(0.50)	ND(0.50)	ND(0.50)	ND(0.50)	ND(0.50)	ND(0.50)	ND(0.50)	ND(0.50)	ND(5.0)
M35P224L30R	3601 Jackson Cabin Road	7/20/2007		ND(0.50)	ND(0.50)	ND(0.50)	ND(0.50)	ND(0.50)	ND(0.50)	ND(0.50)	ND(0.50)	ND(0.50)	ND(5.0)
M35P224L30R	3601 Jackson Cabin Road	1/15/2008		0.085 J	ND(0.50)	ND(0.50)	ND(0.50)	ND(0.50)	ND(0.50)	ND(0.50)	ND(0.50)	ND(0.50)	ND(5.0)
M35P224L30R	3601 Jackson Cabin Road	4/1/2008		ND(0.50)	ND(0.50)	ND(0.50)	ND(0.50)	ND(0.50)	ND(0.50)	ND(0.50)	ND(0.50)	ND(0.50)	ND(5.0)
M35P224L30R	3601 Jackson Cabin Road	7/14/2008		0.066 J	0.096 J	ND(0.50)	ND(0.50)	ND(0.50)	ND(0.50)	ND(0.50)	ND(0.50)	ND(0.50)	ND(5.0)
M35P224L30R	3601 Jackson Cabin Road	10/9/2008		0.076 J	ND(0.50)	ND(0.50)	ND(0.50)	ND(0.50)	ND(0.50)	ND(0.50)	ND(0.50)	ND(0.50)	ND(5.0)
M35P224L30R	3601 Jackson Cabin Road	10/14/2008		0.092 J	ND(0.50)	ND(0.50)	ND(0.50)	ND(0.50)	ND(0.50)	ND(0.50)	ND(0.50)	ND(0.50)	ND(5.0)
M35P224L30R	3601 Jackson Cabin Road	1/14/2009		0.13 J	ND(0.50)	ND(0.50)	ND(0.50)	ND(0.50)	ND(0.50)	ND(0.50)	ND(0.50)	ND(0.50)	ND(5.0)
M35P224L30R	3601 Jackson Cabin Road	4/2/2009		ND(0.50)	ND(0.50)	ND(0.50)	ND(0.50)	ND(0.50)	ND(0.50)	ND(0.50)	ND(0.50)	ND(0.50)	ND(5.0)
M35P224L30R	3601 Jackson Cabin Road	7/8/2009		0.11 J	ND(0.50)	ND(0.50)	ND(0.50)	ND(0.50)	ND(0.50)	ND(0.50)	ND(0.50)	ND(0.50)	ND(5.0)
M35P224L30R	3601 Jackson Cabin Road	10/12/2009		0.13 J	ND(0.50)	ND(0.50)	ND(0.50)	ND(0.50)	ND(0.50)	ND(0.50)	ND(0.50)	ND(0.50)	ND(5.0)
M35P224L30R	3601 Jackson Cabin Road	1/18/2010		0.15 J	ND(0.50)	ND(0.50)	ND(0.50)	ND(0.50)	ND(0.50)	ND(0.50)	ND(0.50)	ND(0.50)	ND(5.0)
M35P224L30R	3601 Jackson Cabin Road	4/15/2010		ND(0.50)	ND(0.50)	ND(0.50)	ND(0.50)	ND(0.50)	ND(0.50)	ND(0.50)	ND(0.50)	ND(0.50)	ND(5.0)
M35P224L30R	3601 Jackson Cabin Road	7/7/2010		ND(0.50)	0.063 J	ND(0.50)	ND(0.50)	ND(0.50)	ND(0.50)	ND(0.50)	ND(0.50)	ND(0.50)	ND(5.0)
M35P224L30R	3601 Jackson Cabin Road	9/2/2010		ND(0.50)	0.069 J	ND(0.50)	ND(0.50)	ND(0.50)	ND(0.50)	ND(0.50)	ND(0.50)	ND(0.50)	ND(5.0)
M35P224L30R	3601 Jackson Cabin Road	10/22/2010		ND(0.50)	ND(0.50)	ND(0.50)	ND(0.50)	ND(0.50)	ND(0.50)	ND(0.50)	ND(0.50)	ND(0.50)	ND(5.0)

Table 1 - Historical Private Supply Well Analytical Table

Inactive Exxon Facility #28077
14258 Jarrettsville Pike
Phoenix, Maryland

Map/Parcel/Lot	Address	Sample Date	POET Sample Point	MTBE (µg/L)	Benzene (µg/L)	Toluene (µg/L)	Ethyl-benzene (µg/L)	Total Xylenes (µg/L)	Naph-thalene (µg/L)	DIPE (µg/L)	ETBE (µg/L)	TAME (µg/L)	TBA (µg/L)
M35P224L30R	3601 Jackson Cabin Road	7/12/2011		0.10 J	ND(0.50)	ND(0.50)	ND(0.50)	ND(0.50)	ND(0.50)	ND(0.50)	ND(0.50)	ND(0.50)	ND(5.0)
M35P224L30R	3601 Jackson Cabin Road	10/19/2011		0.098 J	0.064 J	ND(0.50)	ND(0.50)	ND(0.50)	ND(0.50)	ND(0.50)	ND(0.50)	ND(0.50)	ND(5.0)
M35P224L30R	3601 Jackson Cabin Road	1/19/2012		ND(0.50)	ND(0.50)	ND(0.50)	ND(0.50)	ND(0.50)	ND(0.50)	ND(0.50)	ND(0.50)	ND(0.50)	ND(5.0)
M35P224L30R	3601 Jackson Cabin Road	4/11/2012		ND(0.50)	ND(0.50)	ND(0.50)	ND(0.50)	ND(0.50)	ND(0.50)	ND(0.50)	ND(0.50)	ND(0.50)	ND(5.0)
M35P224L30R	3601 Jackson Cabin Road	7/13/2012		ND(0.50)	ND(0.50)	ND(0.50)	ND(0.50)	ND(0.50)	ND(0.50)	ND(0.50)	ND(0.50)	ND(0.50)	ND(5.0)
M35P224L30R	3601 Jackson Cabin Road	4/10/2013		ND(0.50)	ND(0.50)	ND(0.50)	ND(0.50)	ND(0.50)	ND(0.50)	ND(0.50)	ND(0.50)	ND(0.50)	ND(5.0)
M35P224L30R	3601 Jackson Cabin Road	7/17/2013		0.15 J	ND(0.50)	ND(0.50)	ND(0.50)	ND(0.50)	ND(0.50)	ND(0.50)	ND(0.50)	ND(0.50)	ND(5.0)
M35P224L30R	3601 Jackson Cabin Road	10/11/2013		0.20 J	ND(0.50)	ND(0.50)	ND(0.50)	ND(0.50)	ND(0.50)	ND(0.50)	ND(0.50)	ND(0.50)	ND(5.0)
M35P224L30R	3601 Jackson Cabin Road	4/23/2014		0.16 J	ND(0.50)	ND(0.50)	ND(0.50)	ND(0.50)	ND(0.50)	ND(0.50)	ND(0.50)	ND(0.50)	ND(5.0)
M35P224L30R	3601 Jackson Cabin Road	7/30/2014		0.15 J	ND(0.50)	ND(0.50)	ND(0.50)	ND(0.50)	ND(0.50)	ND(0.50)	ND(0.50)	ND(0.50)	ND(5.0)
M35P224L30R	3601 Jackson Cabin Road	10/8/2014		0.20 J	ND(0.50)	ND(0.50)	ND(0.50)	ND(0.50)	ND(0.50)	ND(0.50)	ND(0.50)	ND(0.50)	ND(5.0)
M35P224L30R	3601 Jackson Cabin Road	2/9/2015		0.2 J	ND(0.5)	ND(0.5)	ND(0.5)	ND(0.5)	ND(0.5)	ND(0.5)	ND(0.5)	ND(0.5)	ND(25)
M35P224L30R	3601 Jackson Cabin Road	4/24/2015		0.2 J	ND(0.5)	ND(0.5)	ND(0.5)	ND(0.5)	ND(0.5)	ND(0.5)	ND(0.5)	ND(0.5)	ND(25)
M35P224L30R	3601 Jackson Cabin Road	7/17/2015		0.1 J	ND(0.5)	ND(0.5)	ND(0.5)	ND(0.5)	ND(0.5)	ND(0.5)	ND(0.5)	ND(0.5)	ND(25)
M35P224L30R	3601 Jackson Cabin Road	11/4/2015		0.1 J	ND(0.5)	ND(0.5)	ND(0.5)	ND(0.5)	ND(0.5)	ND(0.5)	ND(0.5)	ND(0.5)	ND(25)
M35P224L02	3602 Jackson Cabin Road	3/4/2006		ND(0.50)	ND(0.50)	ND(0.50)	ND(0.50)	ND(0.50)	ND(0.50)	ND(0.50)	ND(0.50)	ND(0.50)	ND(5.0)
M35P224L02	3602 Jackson Cabin Road	3/27/2006		ND(0.50)	ND(0.50)	ND(0.50)	ND(0.50)	ND(0.50)	ND(0.50)	ND(0.50)	ND(0.50)	ND(0.50)	ND(5.0)
M35P224L02	3602 Jackson Cabin Road	4/19/2006		0.24 J	ND(0.50)	ND(0.50)	ND(0.50)	ND(0.50)	ND(0.50)	ND(0.50)	ND(0.50)	ND(0.50)	ND(5.0)
M35P224L02	3602 Jackson Cabin Road	6/12/2006		ND(0.50)	ND(0.50)	ND(0.50)	ND(0.50)	ND(0.50)	ND(0.50)	ND(0.50)	ND(0.50)	ND(0.50)	ND(5.0)
M35P224L02	3602 Jackson Cabin Road	8/16/2006		0.32 J	ND(0.50)	ND(0.50)	ND(0.50)	ND(0.50)	ND(0.50)	ND(0.50)	ND(0.50)	ND(0.50)	ND(5.0)
M35P224L02	3602 Jackson Cabin Road	4/10/2007		0.47 J	ND(0.50)	ND(0.50)	ND(0.50)	ND(0.50)	ND(0.50)	ND(0.50)	ND(0.50)	ND(0.50)	ND(5.0)
M35P224L02	3602 Jackson Cabin Road	9/4/2007		0.11 J	ND(0.50)	ND(0.50)	ND(0.50)	ND(0.50)	ND(0.50)	ND(0.50)	ND(0.50)	ND(0.50)	ND(5.0)
M35P224L02	3602 Jackson Cabin Road	10/24/2007		0.21 J	ND(0.50)	ND(0.50)	ND(0.50)	ND(0.50)	ND(0.50)	ND(0.50)	ND(0.50)	ND(0.50)	ND(5.0)
M35P224L02	3602 Jackson Cabin Road	1/14/2008		ND(0.50)	ND(0.50)	ND(0.50)	ND(0.50)	ND(0.50)	ND(0.50)	ND(0.50)	ND(0.50)	ND(0.50)	ND(5.0)
M35P224L02	3602 Jackson Cabin Road	4/4/2008		0.44 J	ND(0.50)	ND(0.50)	ND(0.50)	ND(0.50)	ND(0.50)	ND(0.50)	ND(0.50)	ND(0.50)	ND(5.0)
M35P224L02	3602 Jackson Cabin Road	7/17/2008		0.27 J	ND(0.50)	ND(0.50)	ND(0.50)	ND(0.50)	ND(0.50)	ND(0.50)	ND(0.50)	ND(0.50)	ND(5.0)
M35P224L02	3602 Jackson Cabin Road	10/10/2008		0.24 J	ND(0.50)	ND(0.50)	ND(0.50)	ND(0.50)	ND(0.50)	ND(0.50)	ND(0.50)	ND(0.50)	ND(5.0)
M35P224L02	3602 Jackson Cabin Road	4/1/2009		0.15 J	ND(0.50)	ND(0.50)	ND(0.50)	ND(0.50)	ND(0.50)	ND(0.50)	ND(0.50)	ND(0.50)	ND(5.0)
M35P224L02	3602 Jackson Cabin Road	7/15/2009		0.40 J	ND(0.50)	ND(0.50)	ND(0.50)	ND(0.50)	ND(0.50)	ND(0.50)	ND(0.50)	ND(0.50)	ND(5.0)
M35P224L02	3602 Jackson Cabin Road	1/14/2010		0.31 J	ND(0.50)	ND(0.50)	ND(0.50)	ND(0.50)	ND(0.50)	ND(0.50)	ND(0.50)	ND(0.50)	ND(5.0)

Table 1 - Historical Private Supply Well Analytical Table

Inactive Exxon Facility #28077
14258 Jarrettsville Pike
Phoenix, Maryland

Map/Parcel/Lot	Address	Sample Date	POET Sample Point	MTBE (µg/L)	Benzene (µg/L)	Toluene (µg/L)	Ethyl-benzene (µg/L)	Total Xylenes (µg/L)	Naph-thalene (µg/L)	DIPE (µg/L)	ETBE (µg/L)	TAME (µg/L)	TBA (µg/L)
M35P224L02	3602 Jackson Cabin Road	4/14/2010		0.29 J	ND(0.50)	ND(0.50)	ND(0.50)	ND(0.50)	ND(0.50)	ND(0.50)	ND(0.50)	ND(0.50)	ND(5.0)
M35P224L02	3602 Jackson Cabin Road	7/7/2010		ND(0.50)	ND(0.50)	ND(0.50)	ND(0.50)	ND(0.50)	ND(0.50)	ND(0.50)	ND(0.50)	ND(0.50)	ND(5.0)
M35P224L02	3602 Jackson Cabin Road	10/18/2010		ND(0.50)	ND(0.50)	ND(0.50)	ND(0.50)	ND(0.50)	ND(0.50)	ND(0.50)	ND(0.50)	ND(0.50)	ND(5.0)
M35P224L02	3602 Jackson Cabin Road	1/18/2011		ND(0.50)	ND(0.50)	ND(0.50)	ND(0.50)	ND(0.50)	ND(0.50)	ND(0.50)	ND(0.50)	ND(0.50)	ND(5.0)
M35P224L02	3602 Jackson Cabin Road	4/11/2011		ND(0.50)	ND(0.50)	ND(0.50)	ND(0.50)	ND(0.50)	ND(0.50)	ND(0.50)	ND(0.50)	ND(0.50)	ND(5.0)
M35P224L02	3602 Jackson Cabin Road	7/11/2011		0.17 J	ND(0.50)	ND(0.50)	ND(0.50)	ND(0.50)	ND(0.50)	ND(0.50)	ND(0.50)	ND(0.50)	ND(5.0)
M35P224L02	3602 Jackson Cabin Road	10/19/2011		0.20 J	ND(0.50)	ND(0.50)	ND(0.50)	ND(0.50)	ND(0.50)	ND(0.50)	ND(0.50)	ND(0.50)	ND(5.0)
M35P224L02	3602 Jackson Cabin Road	1/10/2012		0.25 J	ND(0.50)	ND(0.50)	ND(0.50)	ND(0.50)	ND(0.50)	ND(0.50)	ND(0.50)	ND(0.50)	ND(5.0)
M35P224L02	3602 Jackson Cabin Road	4/9/2012		0.24 J	ND(0.50)	ND(0.50)	ND(0.50)	ND(0.50)	ND(0.50)	ND(0.50)	ND(0.50)	ND(0.50)	ND(5.0)
M35P224L02	3602 Jackson Cabin Road	7/9/2012		0.18 J	ND(0.50)	ND(0.50)	ND(0.50)	ND(0.50)	ND(0.50)	ND(0.50)	ND(0.50)	ND(0.50)	ND(5.0)
M35P224L02	3602 Jackson Cabin Road	10/10/2012		0.19 J	ND(0.50)	ND(0.50)	ND(0.50)	ND(0.50)	ND(0.50)	ND(0.50)	ND(0.50)	ND(0.50)	ND(5.0)
M35P224L02	3602 Jackson Cabin Road	1/9/2013		0.16 J	ND(0.50)	ND(0.50)	ND(0.50)	ND(0.50)	ND(0.50)	ND(0.50)	ND(0.50)	ND(0.50)	ND(5.0)
M35P224L02	3602 Jackson Cabin Road	4/10/2013		0.19 J	ND(0.50)	ND(0.50)	ND(0.50)	ND(0.50)	ND(0.50)	ND(0.50)	ND(0.50)	ND(0.50)	ND(5.0)
M35P224L02	3602 Jackson Cabin Road	7/17/2013		0.28 J	ND(0.50)	ND(0.50)	ND(0.50)	ND(0.50)	ND(0.50)	ND(0.50)	ND(0.50)	ND(0.50)	ND(5.0)
M35P224L02	3602 Jackson Cabin Road	10/17/2013		0.28 J	ND(0.50)	ND(0.50)	ND(0.50)	ND(0.50)	ND(0.50)	ND(0.50)	ND(0.50)	ND(0.50)	ND(5.0)
M35P224L02	3602 Jackson Cabin Road	1/29/2014		0.20 J	0.40 J	ND(0.50)	ND(0.50)	ND(0.50)	ND(0.50)	ND(0.50)	ND(0.50)	ND(0.50)	ND(5.0)
M35P224L02	3602 Jackson Cabin Road	4/17/2014		0.24 J	ND(0.50)	ND(0.50)	ND(0.50)	ND(0.50)	ND(0.50)	ND(0.50)	ND(0.50)	ND(0.50)	ND(5.0)
M35P224L02	3602 Jackson Cabin Road	7/16/2014		0.36 J	ND(0.50)	14.5	ND(0.50)	ND(0.50)	ND(0.50)	ND(0.50)	ND(0.50)	ND(0.50)	ND(5.0)
M35P224L02	3602 Jackson Cabin Road	10/15/2014		0.27 J	ND(0.50)	ND(0.50)	ND(0.50)	ND(0.50)	ND(0.50)	ND(0.50)	ND(0.50)	ND(0.50)	ND(5.0)
M35P224L02	3602 Jackson Cabin Road	1/12/2015		0.1 J	ND(0.5)	ND(0.5)	ND(0.5)	ND(0.5)	ND(0.50)	ND(0.50)	ND(0.50)	ND(0.50)	ND(25.0)
M35P224L02	3602 Jackson Cabin Road	4/8/2015		ND(0.5)	ND(0.5)	ND(0.5)	ND(0.5)	ND(0.5)	ND(0.5)	ND(0.5)	ND(0.5)	ND(0.5)	ND(25)
M35P224L02	3602 Jackson Cabin Road	7/9/2015		0.2 J	ND(0.5)	ND(0.5)	ND(0.5)	ND(0.5)	ND(0.5)	ND(0.5)	ND(0.5)	ND(0.5)	ND(25)
M35P224L02	3602 Jackson Cabin Road	10/27/2015		0.2 J	ND(0.5)	ND(0.5)	ND(0.5)	ND(0.5)	ND(0.5)	ND(0.5)	ND(0.5)	ND(0.5)	ND(25)
M35P224L29	3603 Jackson Cabin Road	3/15/2006		0.79	ND(0.50)	ND(0.50)	ND(0.50)	ND(0.50)	ND(0.50)	ND(0.50)	ND(0.50)	ND(0.50)	ND(5.0)
M35P224L29	3603 Jackson Cabin Road	4/18/2006		1.8	ND(0.50)	ND(0.50)	ND(0.50)	ND(0.50)	ND(0.50)	ND(0.50)	ND(0.50)	0.28 J	ND(5.0)
M35P224L29	3603 Jackson Cabin Road	6/13/2006		1.4	ND(0.50)	ND(0.50)	ND(0.50)	ND(0.50)	ND(0.50)	ND(0.50)	ND(0.50)	0.23 J	ND(5.0)
M35P224L29	3603 Jackson Cabin Road	8/14/2006		1.5	ND(0.50)	ND(0.50)	ND(0.50)	ND(0.50)	ND(0.50)	ND(0.50)	ND(0.50)	ND(0.50)	ND(5.0)
M35P224L29	3603 Jackson Cabin Road	1/22/2007		2.0	ND(0.50)	ND(0.50)	ND(0.50)	ND(0.50)	ND(0.50)	ND(0.50)	ND(0.50)	0.33 J	ND(5.0)
M35P224L29	3603 Jackson Cabin Road	4/11/2007		2.0	ND(0.50)	ND(0.50)	ND(0.50)	ND(0.50)	ND(0.50)	ND(0.50)	ND(0.50)	0.36 J	ND(5.0)
M35P224L29	3603 Jackson Cabin Road	7/16/2007		1.8	ND(0.50)	ND(0.50)	ND(0.50)	ND(0.50)	ND(0.50)	ND(0.50)	ND(0.50)	0.23 J	ND(5.0)

Table 1 - Historical Private Supply Well Analytical Table

Inactive Exxon Facility #28077
14258 Jarrettsville Pike
Phoenix, Maryland

Map/Parcel/Lot	Address	Sample Date	POET Sample Point	MTBE (µg/L)	Benzene (µg/L)	Toluene (µg/L)	Ethyl-benzene (µg/L)	Total Xylenes (µg/L)	Naph-thalene (µg/L)	DIPE (µg/L)	ETBE (µg/L)	TAME (µg/L)	TBA (µg/L)
M35P224L29	3603 Jackson Cabin Road	10/23/2007		1.0	ND(0.50)	ND(0.50)	ND(0.50)	ND(0.50)	ND(0.50)	ND(0.50)	ND(0.50)	0.12 J	ND(5.0)
M35P224L29	3603 Jackson Cabin Road	1/14/2008		1.2	ND(0.50)	ND(0.50)	ND(0.50)	ND(0.50)	ND(0.50)	ND(0.50)	ND(0.50)	0.17 J	ND(5.0)
M35P224L29	3603 Jackson Cabin Road	4/1/2008		1.1	ND(0.50)	ND(0.50)	ND(0.50)	ND(0.50)	ND(0.50)	ND(0.50)	ND(0.50)	0.14 J	ND(5.0)
M35P224L29	3603 Jackson Cabin Road	7/14/2008		0.89	ND(0.50)	ND(0.50)	ND(0.50)	ND(0.50)	ND(0.50)	ND(0.50)	ND(0.50)	ND(0.50)	ND(5.0)
M35P224L29	3603 Jackson Cabin Road	10/8/2008		0.72	ND(0.50)	ND(0.50)	ND(0.50)	ND(0.50)	ND(0.50)	ND(0.50)	ND(0.50)	0.090 J	ND(5.0)
M35P224L29	3603 Jackson Cabin Road	1/12/2009		0.98	ND(0.50)	ND(0.50)	ND(0.50)	ND(0.50)	ND(0.50)	ND(0.50)	ND(0.50)	0.12 J	ND(5.0)
M35P224L29	3603 Jackson Cabin Road	4/1/2009		1.1	ND(0.50)	ND(0.50)	ND(0.50)	ND(0.50)	ND(0.50)	ND(0.50)	ND(0.50)	ND(0.50)	ND(5.0)
M35P224L29	3603 Jackson Cabin Road	7/14/2009		1.9	ND(0.50)	ND(0.50)	ND(0.50)	ND(0.50)	ND(0.50)	ND(0.50)	ND(0.50)	0.29 J	ND(5.0)
M35P224L29	3603 Jackson Cabin Road	10/7/2009		1.2	ND(0.50)	ND(0.50)	ND(0.50)	ND(0.50)	ND(0.50)	ND(0.50)	ND(0.50)	0.15 J	ND(5.0)
M35P224L29	3603 Jackson Cabin Road	1/13/2010		1.7	ND(0.50)	ND(0.50)	ND(0.50)	ND(0.50)	ND(0.50)	ND(0.50)	ND(0.50)	0.20 J	ND(5.0)
M35P224L29	3603 Jackson Cabin Road	4/12/2010		1.5	ND(0.50)	ND(0.50)	ND(0.50)	ND(0.50)	ND(0.50)	ND(0.50)	ND(0.50)	0.21 J	ND(5.0)
M35P224L29	3603 Jackson Cabin Road	7/7/2010		1.3	ND(0.50)	ND(0.50)	ND(0.50)	ND(0.50)	ND(0.50)	ND(0.50)	ND(0.50)	0.10 J	ND(5.0)
M35P224L29	3603 Jackson Cabin Road	10/18/2010		0.70	ND(0.50)	ND(0.50)	ND(0.50)	ND(0.50)	ND(0.50)	ND(0.50)	ND(0.50)	ND(0.50)	ND(5.0)
M35P224L29	3603 Jackson Cabin Road	1/18/2011		0.73	ND(0.50)	0.25 J	ND(0.50)	ND(0.50)	ND(0.50)	ND(0.50)	ND(0.50)	0.12 J	ND(5.0)
M35P224L29	3603 Jackson Cabin Road	4/12/2011		0.66	ND(0.50)	ND(0.50)	ND(0.50)	ND(0.50)	ND(0.50)	ND(0.50)	ND(0.50)	0.090 J	ND(5.0)
M35P224L29	3603 Jackson Cabin Road	7/11/2011		0.46 J	ND(0.50)	ND(0.50)	ND(0.50)	ND(0.50)	ND(0.50)	ND(0.50)	ND(0.50)	ND(0.50)	ND(5.0)
M35P224L29	3603 Jackson Cabin Road	1/10/2012		0.29 J	ND(0.50)	ND(0.50)	ND(0.50)	ND(0.50)	ND(0.50)	ND(0.50)	ND(0.50)	ND(0.50)	ND(5.0)
M35P224L29	3603 Jackson Cabin Road	4/9/2012		0.20 J	ND(0.50)	ND(0.50)	ND(0.50)	ND(0.50)	ND(0.50)	ND(0.50)	ND(0.50)	ND(0.50)	ND(5.0)
M35P224L29	3603 Jackson Cabin Road	7/9/2012		0.18 J	ND(0.50)	ND(0.50)	ND(0.50)	ND(0.50)	ND(0.50)	ND(0.50)	ND(0.50)	ND(0.50)	ND(5.0)
M35P224L29	3603 Jackson Cabin Road	7/9/2012	PEO	0.19 J	ND(0.50)	ND(0.50)	ND(0.50)	ND(0.50)	ND(0.50)	ND(0.50)	ND(0.50)	ND(0.50)	ND(5.0)
M35P224L29	3603 Jackson Cabin Road	10/8/2012		0.32 J	ND(0.50)	ND(0.50)	ND(0.50)	ND(0.50)	ND(0.50)	ND(0.50)	ND(0.50)	ND(0.50)	ND(5.0)
M35P224L29	3603 Jackson Cabin Road	1/9/2013		0.076 J	ND(0.50)	ND(0.50)	ND(0.50)	ND(0.50)	ND(0.50)	ND(0.50)	ND(0.50)	ND(0.50)	ND(5.0)
M35P224L29	3603 Jackson Cabin Road	4/8/2013		0.13 J	ND(0.50)	ND(0.50)	ND(0.50)	ND(0.50)	ND(0.50)	ND(0.50)	ND(0.50)	ND(0.50)	ND(5.0)
M35P224L29	3603 Jackson Cabin Road	7/10/2013		0.15 J	ND(0.50)	ND(0.50)	ND(0.50)	ND(0.50)	ND(0.50)	ND(0.50)	ND(0.50)	ND(0.50)	ND(5.0)
M35P224L29	3603 Jackson Cabin Road	7/26/2013		0.16 J	ND(0.50)	ND(0.50)	ND(0.50)	ND(0.50)	ND(0.50)	ND(0.50)	ND(0.50)	ND(0.50)	ND(5.0)
M35P224L29	3603 Jackson Cabin Road	10/14/2013		0.17 J	ND(0.50)	ND(0.50)	ND(0.50)	ND(0.50)	ND(0.50)	ND(0.50)	ND(0.50)	ND(0.50)	ND(5.0)
M35P224L29	3603 Jackson Cabin Road	1/22/2014		ND(0.50)	ND(0.50)	ND(0.50)	ND(0.50)	ND(0.50)	ND(0.50)	ND(0.50)	ND(0.50)	ND(0.50)	ND(5.0)
M35P224L29	3603 Jackson Cabin Road	4/14/2014		0.098 J	ND(0.50)	ND(0.50)	ND(0.50)	ND(0.50)	ND(0.50)	ND(0.50)	ND(0.50)	ND(0.50)	1.4 J
M35P224L29	3603 Jackson Cabin Road	7/18/2014		0.13 J	ND(0.50)	ND(0.50)	ND(0.50)	ND(0.50)	ND(0.50)	ND(0.50)	ND(0.50)	ND(0.50)	ND(5.0)
M35P224L29	3603 Jackson Cabin Road	10/8/2014		0.14 J	ND(0.50)	ND(0.50)	ND(0.50)	ND(0.50)	ND(0.50)	ND(0.50)	ND(0.50)	ND(0.50)	ND(5.0)

Table 1 - Historical Private Supply Well Analytical Table

Inactive Exxon Facility #28077
14258 Jarrettsville Pike
Phoenix, Maryland

Map/Parcel/Lot	Address	Sample Date	POET Sample Point	MTBE (µg/L)	Benzene (µg/L)	Toluene (µg/L)	Ethyl-benzene (µg/L)	Total Xylenes (µg/L)	Naph-thalene (µg/L)	DIPE (µg/L)	ETBE (µg/L)	TAME (µg/L)	TBA (µg/L)
M35P224L29	3603 Jackson Cabin Road	1/12/2015		ND(0.5)	ND(0.5)	ND(0.5)	ND(0.5)	ND(0.5)	ND(0.50)	ND(0.50)	ND(0.50)	ND(0.50)	ND(25.0)
M35P224L29	3603 Jackson Cabin Road	4/8/2015		ND(0.5)	ND(0.5)	ND(0.5)	ND(0.5)	ND(0.5)	ND(0.5)	ND(0.5)	ND(0.5)	ND(0.5)	ND(25)
M35P224L29	3603 Jackson Cabin Road	7/9/2015		ND(0.5)	ND(0.5)	ND(0.5)	ND(0.5)	ND(0.5)	ND(0.5)	ND(0.5)	ND(0.5)	ND(0.5)	ND(25)
M35P224L29	3603 Jackson Cabin Road	10/27/2015		ND(0.5)	ND(0.5)	ND(0.5)	ND(0.5)	ND(0.5)	ND(0.5)	ND(0.5)	ND(0.5)	ND(0.5)	ND(25)
M35P224L03	3604 Jackson Cabin Road	3/20/2006		ND(0.50)	ND(0.50)	ND(0.50)	ND(0.50)	ND(0.50)	ND(0.50)	ND(0.50)	ND(0.50)	ND(0.50)	ND(5.0)
M35P224L03	3604 Jackson Cabin Road	4/17/2006		ND(0.50)	ND(0.50)	ND(0.50)	ND(0.50)	ND(0.50)	ND(0.50)	ND(0.50)	ND(0.50)	ND(0.50)	ND(5.0)
M35P224L03	3604 Jackson Cabin Road	6/12/2006		ND(0.50)	ND(0.50)	ND(0.50)	ND(0.50)	ND(0.50)	ND(0.50)	ND(0.50)	ND(0.50)	ND(0.50)	ND(5.0)
M35P224L03	3604 Jackson Cabin Road	8/15/2006		ND(0.50)	ND(0.50)	ND(0.50)	ND(0.50)	ND(0.50)	ND(0.50)	ND(0.50)	ND(0.50)	ND(0.50)	ND(5.0)
M35P224L03	3604 Jackson Cabin Road	1/22/2007		ND(0.50)	ND(0.50)	ND(0.50)	ND(0.50)	ND(0.50)	ND(0.50)	ND(0.50)	ND(0.50)	ND(0.50)	ND(5.0)
M35P224L03	3604 Jackson Cabin Road	7/16/2007		ND(0.50)	ND(0.50)	ND(0.50)	ND(0.50)	ND(0.50)	ND(0.50)	ND(0.50)	ND(0.50)	ND(0.50)	ND(5.0)
M35P224L03	3604 Jackson Cabin Road	1/15/2008		ND(0.50)	ND(0.50)	ND(0.50)	ND(0.50)	ND(0.50)	ND(0.50)	ND(0.50)	ND(0.50)	ND(0.50)	ND(5.0)
M35P224L03	3604 Jackson Cabin Road	7/14/2008		ND(0.50)	ND(0.50)	ND(0.50)	ND(0.50)	ND(0.50)	ND(0.50)	ND(0.50)	ND(0.50)	ND(0.50)	ND(5.0)
M35P224L03	3604 Jackson Cabin Road	1/7/2009		ND(0.50)	ND(0.50)	ND(0.50)	ND(0.50)	ND(0.50)	ND(0.50)	ND(0.50)	ND(0.50)	ND(0.50)	ND(5.0)
M35P224L03	3604 Jackson Cabin Road	7/8/2009		ND(0.50)	ND(0.50)	ND(0.50)	ND(0.50)	ND(0.50)	ND(0.50)	ND(0.50)	ND(0.50)	ND(0.50)	ND(5.0)
M35P224L03	3604 Jackson Cabin Road	1/14/2010		ND(0.50)	ND(0.50)	ND(0.50)	ND(0.50)	ND(0.50)	ND(0.50)	ND(0.50)	ND(0.50)	ND(0.50)	ND(5.0)
M35P224L03	3604 Jackson Cabin Road	7/7/2010		ND(0.50)	ND(0.50)	ND(0.50)	ND(0.50)	ND(0.50)	ND(0.50)	ND(0.50)	ND(0.50)	ND(0.50)	ND(5.0)
M35P224L03	3604 Jackson Cabin Road	11/10/2010		ND(0.50)	ND(0.50)	ND(0.50)	ND(0.50)	ND(0.50)	ND(0.50)	ND(0.50)	ND(0.50)	ND(0.50)	ND(5.0)
M35P224L03	3604 Jackson Cabin Road	7/8/2011		ND(0.50)	ND(0.50)	ND(0.50)	ND(0.50)	ND(0.50)	ND(0.50)	ND(0.50)	ND(0.50)	ND(0.50)	ND(5.0)
M35P224L03	3604 Jackson Cabin Road	1/10/2012		ND(0.50)	ND(0.50)	ND(0.50)	ND(0.50)	ND(0.50)	ND(0.50)	ND(0.50)	ND(0.50)	ND(0.50)	ND(5.0)
M35P224L03	3604 Jackson Cabin Road	7/9/2012		ND(0.50)	ND(0.50)	ND(0.50)	ND(0.50)	ND(0.50)	ND(0.50)	ND(0.50)	ND(0.50)	ND(0.50)	ND(5.0)
M35P224L03	3604 Jackson Cabin Road	1/9/2013		ND(0.50)	ND(0.50)	ND(0.50)	ND(0.50)	ND(0.50)	ND(0.50)	ND(0.50)	ND(0.50)	ND(0.50)	ND(5.0)
M35P224L03	3604 Jackson Cabin Road	7/10/2013		ND(0.50)	ND(0.50)	ND(0.50)	ND(0.50)	ND(0.50)	ND(0.50)	ND(0.50)	ND(0.50)	ND(0.50)	ND(5.0)
M35P224L03	3604 Jackson Cabin Road	1/14/2014		ND(0.50)	ND(0.50)	ND(0.50)	ND(0.50)	ND(0.50)	ND(0.50)	ND(0.50)	ND(0.50)	ND(0.50)	ND(5.0)
M35P224L03	3604 Jackson Cabin Road	7/15/2014		ND(0.50)	ND(0.50)	ND(0.50)	ND(0.50)	ND(0.50)	ND(0.50)	ND(0.50)	ND(0.50)	ND(0.50)	ND(5.0)
M35P224L03	3604 Jackson Cabin Road	1/12/2015		ND(0.5)	ND(0.5)	ND(0.5)	ND(0.5)	ND(0.5)	ND(0.50)	ND(0.50)	ND(0.50)	ND(0.50)	ND(25.0)
M35P224L03	3604 Jackson Cabin Road	7/9/2015		ND(0.5)	ND(0.5)	0.1 J	ND(0.5)	ND(0.5)	ND(0.5)	ND(0.5)	ND(0.5)	ND(0.5)	ND(25)
M35P224L28	3605 Jackson Cabin Road	3/18/2006		7.4	ND(0.50)	ND(0.50)	ND(0.50)	ND(0.50)	ND(0.50)	ND(0.50)	ND(0.50)	1.1	ND(5.0)
M35P224L28	3605 Jackson Cabin Road	4/18/2006		7.3	ND(0.50)	ND(0.50)	ND(0.50)	ND(0.50)	ND(0.50)	ND(0.50)	ND(0.50)	1.1	ND(5.0)
M35P224L28	3605 Jackson Cabin Road	6/17/2006		5.9	ND(0.50)	ND(0.50)	ND(0.50)	ND(0.50)	ND(0.50)	ND(0.50)	ND(0.50)	0.71	ND(5.0)
M35P224L28	3605 Jackson Cabin Road	8/15/2006		6.1	ND(0.50)	ND(0.50)	ND(0.50)	ND(0.50)	ND(0.50)	ND(0.50)	ND(0.50)	0.96	ND(5.0)

Table 1 - Historical Private Supply Well Analytical Table

Inactive Exxon Facility #28077
14258 Jarrettsville Pike
Phoenix, Maryland

Map/Parcel/Lot	Address	Sample Date	POET Sample Point	MTBE (µg/L)	Benzene (µg/L)	Toluene (µg/L)	Ethyl-benzene (µg/L)	Total Xylenes (µg/L)	Naph-thalene (µg/L)	DIPE (µg/L)	ETBE (µg/L)	TAME (µg/L)	TBA (µg/L)
M35P224L28	3605 Jackson Cabin Road	1/23/2007		5.0	ND(0.50)	ND(0.50)	ND(0.50)	ND(0.50)	ND(0.50)	ND(0.50)	ND(0.50)	0.85	ND(5.0)
M35P224L28	3605 Jackson Cabin Road	7/16/2007		5.1	ND(0.50)	ND(0.50)	ND(0.50)	ND(0.50)	ND(0.50)	ND(0.50)	ND(0.50)	0.66	ND(5.0)
M35P224L28	3605 Jackson Cabin Road	1/15/2008		4.3	ND(0.50)	ND(0.50)	ND(0.50)	ND(0.50)	ND(0.50)	ND(0.50)	ND(0.50)	0.56	ND(5.0)
M35P224L28	3605 Jackson Cabin Road	7/18/2008		3.6	ND(0.50)	ND(0.50)	ND(0.50)	ND(0.50)	ND(0.50)	ND(0.50)	ND(0.50)	0.48 J	ND(5.0)
M35P224L28	3605 Jackson Cabin Road	1/7/2009		3.2	ND(0.50)	ND(0.50)	ND(0.50)	ND(0.50)	ND(0.50)	ND(0.50)	ND(0.50)	0.35 J	ND(5.0)
M35P224L28	3605 Jackson Cabin Road	7/8/2009		2.3	ND(0.50)	ND(0.50)	ND(0.50)	ND(0.50)	ND(0.50)	ND(0.50)	ND(0.50)	0.23 J	ND(5.0)
M35P224L28	3605 Jackson Cabin Road	1/13/2010		2.7	ND(0.50)	ND(0.50)	ND(0.50)	ND(0.50)	ND(0.50)	ND(0.50)	ND(0.50)	0.25 J	ND(5.0)
M35P224L28	3605 Jackson Cabin Road	4/13/2010		2.2	ND(0.50)	ND(0.50)	ND(0.50)	ND(0.50)	ND(0.50)	ND(0.50)	ND(0.50)	0.30 J	ND(5.0)
M35P224L28	3605 Jackson Cabin Road	7/8/2010		1.8	ND(0.50)	0.20 J	ND(0.50)	ND(0.50)	ND(0.50)	ND(0.50)	ND(0.50)	0.19 J	ND(5.0)
M35P224L28	3605 Jackson Cabin Road	10/19/2010		1.5	ND(0.50)	ND(0.50)	ND(0.50)	ND(0.50)	ND(0.50)	ND(0.50)	ND(0.50)	0.16 J	ND(5.0)
M35P224L28	3605 Jackson Cabin Road	1/18/2011		1.5	ND(0.50)	0.27 J	ND(0.50)	ND(0.50)	ND(0.50)	ND(0.50)	ND(0.50)	0.16 J	ND(5.0)
M35P224L28	3605 Jackson Cabin Road	4/11/2011		1.5	ND(0.50)	0.40 J	ND(0.50)	ND(0.50)	ND(0.50)	ND(0.50)	ND(0.50)	0.18 J	ND(5.0)
M35P224L28	3605 Jackson Cabin Road	7/11/2011		1.3	ND(0.50)	0.074 J	ND(0.50)	ND(0.50)	ND(0.50)	ND(0.50)	ND(0.50)	ND(0.50)	ND(5.0)
M35P224L28	3605 Jackson Cabin Road	10/17/2011		1.2	ND(0.50)	ND(0.50)	ND(0.50)	ND(0.50)	ND(0.50)	ND(0.50)	ND(0.50)	ND(0.50)	ND(5.0)
M35P224L28	3605 Jackson Cabin Road	1/10/2012		1.1	ND(0.50)	ND(0.50)	ND(0.50)	ND(0.50)	ND(0.50)	ND(0.50)	ND(0.50)	ND(0.50)	ND(5.0)
M35P224L28	3605 Jackson Cabin Road	4/9/2012		1.1	ND(0.50)	ND(0.50)	ND(0.50)	ND(0.50)	ND(0.50)	ND(0.50)	ND(0.50)	0.089 J	ND(5.0)
M35P224L28	3605 Jackson Cabin Road	7/9/2012		0.92	ND(0.50)	ND(0.50)	ND(0.50)	ND(0.50)	ND(0.50)	ND(0.50)	ND(0.50)	0.075 J	ND(5.0)
M35P224L28	3605 Jackson Cabin Road	10/8/2012		0.93	ND(0.50)	ND(0.50)	ND(0.50)	ND(0.50)	ND(0.50)	ND(0.50)	ND(0.50)	0.10 J	ND(5.0)
M35P224L28	3605 Jackson Cabin Road	1/9/2013		0.82	ND(0.50)	ND(0.50)	ND(0.50)	ND(0.50)	ND(0.50)	ND(0.50)	ND(0.50)	ND(0.50)	ND(5.0)
M35P224L28	3605 Jackson Cabin Road	4/8/2013		0.82	ND(0.50)	ND(0.50)	ND(0.50)	ND(0.50)	ND(0.50)	ND(0.50)	ND(0.50)	ND(0.50)	ND(5.0)
M35P224L28	3605 Jackson Cabin Road	7/10/2013		0.81	ND(0.50)	0.054 J	ND(0.50)	ND(0.50)	ND(0.50)	ND(0.50)	ND(0.50)	ND(0.50)	ND(5.0)
M35P224L28	3605 Jackson Cabin Road	10/9/2013		0.82	ND(0.50)	ND(0.50)	ND(0.50)	ND(0.50)	ND(0.50)	ND(0.50)	ND(0.50)	0.10 J	ND(5.0)
M35P224L28	3605 Jackson Cabin Road	1/14/2014		0.84	ND(0.50)	ND(0.50)	ND(0.50)	ND(0.50)	ND(0.50)	ND(0.50)	ND(0.50)	ND(0.50)	ND(5.0)
M35P224L28	3605 Jackson Cabin Road	4/14/2014		0.59	ND(0.50)	ND(0.50)	ND(0.50)	ND(0.50)	ND(0.50)	ND(0.50)	ND(0.50)	ND(0.50)	ND(5.0)
M35P224L28	3605 Jackson Cabin Road	7/16/2014		0.82	ND(0.50)	ND(0.50)	ND(0.50)	ND(0.50)	ND(0.50)	ND(0.50)	ND(0.50)	ND(0.50)	ND(5.0)
M35P224L28	3605 Jackson Cabin Road	10/13/2014		0.72	ND(0.50)	ND(0.50)	ND(0.50)	ND(0.50)	ND(0.50)	ND(0.50)	ND(0.50)	ND(0.50)	1.0 J
M35P224L28	3605 Jackson Cabin Road	1/12/2015		0.7	ND(0.5)	ND(0.5)	ND(0.5)	ND(0.5)	ND(0.50)	ND(0.50)	ND(0.50)	ND(0.50)	ND(25.0)
M35P224L28	3605 Jackson Cabin Road	4/8/2015		0.6	ND(0.5)	ND(0.5)	ND(0.5)	ND(0.5)	ND(0.5)	ND(0.5)	ND(0.5)	ND(0.5)	ND(25)
M35P224L28	3605 Jackson Cabin Road	7/9/2015		0.9	ND(0.5)	ND(0.5)	ND(0.5)	ND(0.5)	ND(0.5)	ND(0.5)	ND(0.5)	ND(0.5)	ND(25)
M35P224L28	3605 Jackson Cabin Road	10/27/2015		0.6	ND(0.5)	ND(0.5)	ND(0.5)	ND(0.5)	ND(0.5)	ND(0.5)	ND(0.5)	ND(0.5)	ND(25)

Table 1 - Historical Private Supply Well Analytical Table

Inactive Exxon Facility #28077
14258 Jarrettsville Pike
Phoenix, Maryland

Map/Parcel/Lot	Address	Sample Date	POET Sample Point	MTBE (µg/L)	Benzene (µg/L)	Toluene (µg/L)	Ethyl-benzene (µg/L)	Total Xylenes (µg/L)	Naph-thalene (µg/L)	DIPE (µg/L)	ETBE (µg/L)	TAME (µg/L)	TBA (µg/L)
M35P224L04	3606 Jackson Cabin Road	3/14/2006		ND(0.50)	ND(0.50)	ND(0.50)	ND(0.50)	ND(0.50)	ND(0.50)	ND(0.50)	ND(0.50)	ND(0.50)	ND(5.0)
M35P224L04	3606 Jackson Cabin Road	4/18/2006		ND(0.50)	ND(0.50)	ND(0.50)	ND(0.50)	ND(0.50)	ND(0.50)	ND(0.50)	ND(0.50)	ND(0.50)	ND(5.0)
M35P224L04	3606 Jackson Cabin Road	6/12/2006		ND(0.50)	ND(0.50)	ND(0.50)	ND(0.50)	ND(0.50)	ND(0.50)	ND(0.50)	ND(0.50)	ND(0.50)	ND(5.0)
M35P224L04	3606 Jackson Cabin Road	8/14/2006		ND(0.50)	ND(0.50)	ND(0.50)	ND(0.50)	ND(0.50)	ND(0.50)	ND(0.50)	ND(0.50)	ND(0.50)	ND(5.0)
M35P224L04	3606 Jackson Cabin Road	1/22/2007		ND(0.50)	ND(0.50)	ND(0.50)	ND(0.50)	ND(0.50)	ND(0.50)	ND(0.50)	ND(0.50)	ND(0.50)	ND(5.0)
M35P224L04	3606 Jackson Cabin Road	7/16/2007		0.10 J	ND(0.50)	ND(0.50)	ND(0.50)	ND(0.50)	ND(0.50)	ND(0.50)	ND(0.50)	ND(0.50)	ND(5.0)
M35P224L04	3606 Jackson Cabin Road	1/15/2008		ND(0.50)	ND(0.50)	ND(0.50)	ND(0.50)	ND(0.50)	ND(0.50)	ND(0.50)	ND(0.50)	ND(0.50)	ND(5.0)
M35P224L04	3606 Jackson Cabin Road	7/14/2008		ND(0.50)	ND(0.50)	ND(0.50)	ND(0.50)	ND(0.50)	ND(0.50)	ND(0.50)	ND(0.50)	ND(0.50)	ND(5.0)
M35P224L04	3606 Jackson Cabin Road	1/13/2009		ND(0.50)	ND(0.50)	ND(0.50)	ND(0.50)	ND(0.50)	ND(0.50)	ND(0.50)	ND(0.50)	ND(0.50)	ND(5.0)
M35P224L04	3606 Jackson Cabin Road	7/8/2009		ND(0.50)	ND(0.50)	ND(0.50)	ND(0.50)	ND(0.50)	ND(0.50)	ND(0.50)	ND(0.50)	ND(0.50)	ND(5.0)
M35P224L04	3606 Jackson Cabin Road	1/15/2010		ND(0.50)	ND(0.50)	ND(0.50)	ND(0.50)	ND(0.50)	ND(0.50)	ND(0.50)	ND(0.50)	ND(0.50)	ND(5.0)
M35P224L04	3606 Jackson Cabin Road	7/7/2010		ND(0.50)	ND(0.50)	ND(0.50)	ND(0.50)	0.14 J	ND(0.50)	ND(0.50)	ND(0.50)	ND(0.50)	ND(5.0)
M35P224L04	3606 Jackson Cabin Road	11/15/2010		ND(0.50)	ND(0.50)	ND(0.50)	ND(0.50)	ND(0.50)	ND(0.50)	ND(0.50)	ND(0.50)	ND(0.50)	ND(5.0)
M35P224L04	3606 Jackson Cabin Road	7/11/2011		ND(0.50)	ND(0.50)	ND(0.50)	ND(0.50)	ND(0.50)	ND(0.50)	ND(0.50)	ND(0.50)	ND(0.50)	ND(5.0)
M35P224L04	3606 Jackson Cabin Road	1/12/2012		ND(0.50)	0.58	ND(0.50)	ND(0.50)	0.089 J	ND(0.50)	ND(0.50)	ND(0.50)	ND(0.50)	ND(5.0)
M35P224L04	3606 Jackson Cabin Road	2/13/2012		ND(0.50)	ND(0.50)	ND(0.50)	ND(0.50)	ND(0.50)	ND(0.50)	ND(0.50)	ND(0.50)	ND(0.50)	ND(5.0)
M35P224L04	3606 Jackson Cabin Road	2/13/2012	PEO	ND(0.50)	ND(0.50)	ND(0.50)	ND(0.50)	ND(0.50)	ND(0.50)	ND(0.50)	ND(0.50)	ND(0.50)	ND(5.0)
M35P224L04	3606 Jackson Cabin Road	3/21/2012		ND(0.50)	ND(0.50)	ND(0.50)	ND(0.50)	ND(0.50)	ND(0.50)	ND(0.50)	ND(0.50)	ND(0.50)	ND(5.0)
M35P224L04	3606 Jackson Cabin Road	3/21/2012	PEO	ND(0.50)	ND(0.50)	ND(0.50)	ND(0.50)	ND(0.50)	ND(0.50)	ND(0.50)	ND(0.50)	ND(0.50)	ND(5.0)
M35P224L04	3606 Jackson Cabin Road	7/9/2012		ND(0.50)	0.30 J	ND(0.50)	ND(0.50)	ND(0.50)	ND(0.50)	ND(0.50)	ND(0.50)	ND(0.50)	ND(5.0)
M35P224L04	3606 Jackson Cabin Road	1/9/2013		ND(0.50)	0.32 J	ND(0.50)	ND(0.50)	ND(0.50)	ND(0.50)	ND(0.50)	ND(0.50)	ND(0.50)	ND(5.0)
M35P224L04	3606 Jackson Cabin Road	7/10/2013		ND(0.50)	0.36 J	0.060 J	ND(0.50)	ND(0.50)	ND(0.50)	ND(0.50)	ND(0.50)	ND(0.50)	ND(5.0)
M35P224L04	3606 Jackson Cabin Road	1/17/2014		ND(0.50)	ND(0.50)	ND(0.50)	ND(0.50)	ND(0.50)	ND(0.50)	ND(0.50)	ND(0.50)	ND(0.50)	ND(5.0)
M35P224L04	3606 Jackson Cabin Road	7/16/2014		ND(0.50)	0.26 J	ND(0.50)	ND(0.50)	ND(0.50)	ND(0.50)	ND(0.50)	ND(0.50)	ND(0.50)	ND(5.0)
M35P224L04	3606 Jackson Cabin Road	1/16/2015		ND(0.5)	0.2 J	ND(0.5)	ND(0.5)	ND(0.5)	ND(0.50)	ND(0.50)	ND(0.50)	ND(0.50)	ND(25)
M35P224L04	3606 Jackson Cabin Road	7/13/2015		ND(0.5)	0.2 J	0.1 J	ND(0.5)	ND(0.5)	ND(0.5)	ND(0.5)	ND(0.5)	ND(0.5)	ND(25)
M35P224L27	3607 Jackson Cabin Road	3/14/2006		0.76	ND(0.50)	ND(0.50)	ND(0.50)	ND(0.50)	ND(0.50)	ND(0.50)	ND(0.50)	ND(0.50)	ND(5.0)
M35P224L27	3607 Jackson Cabin Road	4/18/2006		0.75	ND(0.50)	ND(0.50)	ND(0.50)	ND(0.50)	ND(0.50)	ND(0.50)	ND(0.50)	ND(0.50)	ND(5.0)
M35P224L27	3607 Jackson Cabin Road	6/12/2006		0.81	ND(0.50)	ND(0.50)	ND(0.50)	ND(0.50)	ND(0.50)	ND(0.50)	ND(0.50)	ND(0.50)	ND(5.0)
M35P224L27	3607 Jackson Cabin Road	8/22/2006		0.56	ND(0.50)	ND(0.50)	ND(0.50)	ND(0.50)	ND(0.50)	ND(0.50)	ND(0.50)	ND(0.50)	ND(5.0)

Table 1 - Historical Private Supply Well Analytical Table

Inactive Exxon Facility #28077
14258 Jarrettsville Pike
Phoenix, Maryland

Map/Parcel/Lot	Address	Sample Date	POET Sample Point	MTBE (µg/L)	Benzene (µg/L)	Toluene (µg/L)	Ethyl-benzene (µg/L)	Total Xylenes (µg/L)	Naph-thalene (µg/L)	DIPE (µg/L)	ETBE (µg/L)	TAME (µg/L)	TBA (µg/L)
M35P224L27	3607 Jackson Cabin Road	1/22/2007		0.85	ND(0.50)	ND(0.50)	ND(0.50)	ND(0.50)	ND(0.50)	ND(0.50)	ND(0.50)	ND(0.50)	ND(5.0)
M35P224L27	3607 Jackson Cabin Road	7/16/2007		0.75	ND(0.50)	ND(0.50)	ND(0.50)	ND(0.50)	ND(0.50)	ND(0.50)	ND(0.50)	ND(0.50)	ND(5.0)
M35P224L27	3607 Jackson Cabin Road	1/14/2008		1.1	ND(0.50)	ND(0.50)	ND(0.50)	ND(0.50)	ND(0.50)	ND(0.50)	ND(0.50)	ND(0.50)	ND(5.0)
M35P224L27	3607 Jackson Cabin Road	7/14/2008		0.42 J	ND(0.50)	ND(0.50)	ND(0.50)	ND(0.50)	ND(0.50)	ND(0.50)	ND(0.50)	ND(0.50)	ND(5.0)
M35P224L27	3607 Jackson Cabin Road	1/7/2009		0.71	ND(0.50)	ND(0.50)	ND(0.50)	ND(0.50)	ND(0.50)	ND(0.50)	ND(0.50)	ND(0.50)	ND(5.0)
M35P224L27	3607 Jackson Cabin Road	7/8/2009		0.46 J	ND(0.50)	ND(0.50)	ND(0.50)	ND(0.50)	ND(0.50)	ND(0.50)	ND(0.50)	ND(0.50)	ND(5.0)
M35P224L27	3607 Jackson Cabin Road	1/13/2010		0.65	ND(0.50)	ND(0.50)	ND(0.50)	ND(0.50)	ND(0.50)	0.10 J	ND(0.50)	ND(0.50)	ND(5.0)
M35P224L27	3607 Jackson Cabin Road	4/13/2010		0.58	ND(0.50)	ND(0.50)	ND(0.50)	ND(0.50)	ND(0.50)	ND(0.50)	ND(0.50)	ND(0.50)	ND(5.0)
M35P224L27	3607 Jackson Cabin Road	7/16/2010		0.88	ND(0.50)	ND(0.50)	ND(0.50)	ND(0.50)	ND(0.50)	ND(0.50)	ND(0.50)	ND(0.50)	ND(5.0)
M35P224L27	3607 Jackson Cabin Road	10/19/2010		0.82	ND(0.50)	ND(0.50)	ND(0.50)	ND(0.50)	ND(0.50)	ND(0.50)	ND(0.50)	ND(0.50)	ND(5.0)
M35P224L27	3607 Jackson Cabin Road	1/13/2011		1.1	ND(0.50)	ND(0.50)	ND(0.50)	ND(0.50)	ND(0.50)	ND(0.50)	ND(0.50)	ND(0.50)	ND(5.0)
M35P224L27	3607 Jackson Cabin Road	4/11/2011		0.87	ND(0.50)	ND(0.50)	ND(0.50)	ND(0.50)	ND(0.50)	ND(0.50)	ND(0.50)	ND(0.50)	ND(5.0)
M35P224L27	3607 Jackson Cabin Road	7/20/2011		0.42 J	ND(0.50)	0.079 J	ND(0.50)	ND(0.50)	ND(0.50)	ND(0.50)	ND(0.50)	ND(0.50)	ND(5.0)
M35P224L27	3607 Jackson Cabin Road	10/19/2011		0.36 J	ND(0.50)	ND(0.50)	ND(0.50)	ND(0.50)	ND(0.50)	ND(0.50)	ND(0.50)	ND(0.50)	ND(5.0)
M35P224L27	3607 Jackson Cabin Road	1/10/2012		0.41 J	ND(0.50)	ND(0.50)	ND(0.50)	ND(0.50)	ND(0.50)	ND(0.50)	ND(0.50)	ND(0.50)	ND(5.0)
M35P224L27	3607 Jackson Cabin Road	4/9/2012		0.37 J	ND(0.50)	ND(0.50)	ND(0.50)	ND(0.50)	ND(0.50)	ND(0.50)	ND(0.50)	ND(0.50)	ND(5.0)
M35P224L27	3607 Jackson Cabin Road	7/18/2012		0.20 J	0.092 J	0.18 J	ND(0.50)	ND(0.50)	ND(0.50)	ND(0.50)	ND(0.50)	ND(0.50)	ND(5.0)
M35P224L27	3607 Jackson Cabin Road	10/8/2012		0.33 J	0.061 J	ND(0.50)	ND(0.50)	ND(0.50)	ND(0.50)	ND(0.50)	ND(0.50)	ND(0.50)	ND(5.0)
M35P224L27	3607 Jackson Cabin Road	1/9/2013		0.23 J	0.86	ND(0.50)	ND(0.50)	ND(0.50)	ND(0.50)	ND(0.50)	ND(0.50)	ND(0.50)	ND(5.0)
M35P224L27	3607 Jackson Cabin Road	4/8/2013		0.28 J	ND(0.50)	ND(0.50)	ND(0.50)	ND(0.50)	ND(0.50)	ND(0.50)	ND(0.50)	ND(0.50)	ND(5.0)
M35P224L27	3607 Jackson Cabin Road	7/10/2013		0.27 J	ND(0.50)	ND(0.50)	ND(0.50)	ND(0.50)	ND(0.50)	ND(0.50)	ND(0.50)	ND(0.50)	ND(5.0)
M35P224L27	3607 Jackson Cabin Road	10/9/2013		0.26 J	ND(0.50)	ND(0.50)	ND(0.50)	ND(0.50)	ND(0.50)	ND(0.50)	ND(0.50)	ND(0.50)	ND(5.0)
M35P224L27	3607 Jackson Cabin Road	1/14/2014		0.39 J	0.15 J	ND(0.50)	ND(0.50)	ND(0.50)	ND(0.50)	ND(0.50)	ND(0.50)	ND(0.50)	ND(5.0)
M35P224L27	3607 Jackson Cabin Road	4/14/2014		0.18 J	ND(0.50)	ND(0.50)	ND(0.50)	ND(0.50)	ND(0.50)	ND(0.50)	ND(0.50)	ND(0.50)	ND(5.0)
M35P224L27	3607 Jackson Cabin Road	7/16/2014		0.15 J	ND(0.50)	ND(0.50)	ND(0.50)	ND(0.50)	ND(0.50)	ND(0.50)	ND(0.50)	ND(0.50)	ND(5.0)
M35P224L27	3607 Jackson Cabin Road	10/13/2014		0.24 J	ND(0.50)	ND(0.50)	ND(0.50)	ND(0.50)	ND(0.50)	ND(0.50)	ND(0.50)	ND(0.50)	ND(5.0)
M35P224L27	3607 Jackson Cabin Road	1/12/2015		0.4 J	ND(0.5)	ND(0.5)	ND(0.5)	ND(0.5)	ND(0.50)	ND(0.50)	ND(0.50)	ND(0.50)	ND(25.0)
M35P224L27	3607 Jackson Cabin Road	4/8/2015		0.2 J	ND(0.5)	ND(0.5)	ND(0.5)	ND(0.5)	ND(0.5)	ND(0.5)	ND(0.5)	ND(0.5)	ND(25)
M35P224L27	3607 Jackson Cabin Road	7/9/2015		0.2 J	0.4 J	ND(0.5)	ND(0.5)	ND(0.5)	ND(0.5)	ND(0.5)	ND(0.5)	ND(0.5)	ND(25)
M35P224L27	3607 Jackson Cabin Road	10/27/2015		0.1 J	ND(0.5)	ND(0.5)	ND(0.5)	ND(0.5)	ND(0.5)	ND(0.5)	ND(0.5)	ND(0.5)	ND(25)

Table 1 - Historical Private Supply Well Analytical Table

Inactive Exxon Facility #28077
14258 Jarrettsville Pike
Phoenix, Maryland

Map/Parcel/Lot	Address	Sample Date	POET Sample Point	MTBE (µg/L)	Benzene (µg/L)	Toluene (µg/L)	Ethyl-benzene (µg/L)	Total Xylenes (µg/L)	Naph-thalene (µg/L)	DIPE (µg/L)	ETBE (µg/L)	TAME (µg/L)	TBA (µg/L)
M35P224L05	3608 Jackson Cabin Road	3/16/2006		0.32 J	ND(0.50)	ND(0.50)	ND(0.50)	ND(0.50)	ND(0.50)	ND(0.50)	ND(0.50)	ND(0.50)	ND(5.0)
M35P224L05	3608 Jackson Cabin Road	4/21/2006		0.68	ND(0.50)	ND(0.50)	ND(0.50)	ND(0.50)	ND(0.50)	ND(0.50)	ND(0.50)	ND(0.50)	ND(5.0)
M35P224L05	3608 Jackson Cabin Road	6/14/2006		0.26 J	ND(0.50)	ND(0.50)	ND(0.50)	ND(0.50)	ND(0.50)	ND(0.50)	ND(0.50)	ND(0.50)	ND(5.0)
M35P224L05	3608 Jackson Cabin Road	8/15/2006		0.47 J	ND(0.50)	ND(0.50)	ND(0.50)	ND(0.50)	ND(0.50)	ND(0.50)	ND(0.50)	ND(0.50)	ND(5.0)
M35P224L05	3608 Jackson Cabin Road	1/22/2007		0.31 J	ND(0.50)	ND(0.50)	ND(0.50)	ND(0.50)	ND(0.50)	ND(0.50)	ND(0.50)	ND(0.50)	ND(5.0)
M35P224L05	3608 Jackson Cabin Road	7/21/2007		0.73	ND(0.50)	ND(0.50)	ND(0.50)	ND(0.50)	ND(0.50)	ND(0.50)	ND(0.50)	ND(0.50)	ND(5.0)
M35P224L05	3608 Jackson Cabin Road	1/21/2008		0.30 J	ND(0.50)	ND(0.50)	ND(0.50)	ND(0.50)	ND(0.50)	ND(0.50)	ND(0.50)	ND(0.50)	ND(5.0)
M35P224L05	3608 Jackson Cabin Road	9/5/2008		0.32 J	ND(0.50)	ND(0.50)	ND(0.50)	ND(0.50)	ND(0.50)	ND(0.50)	ND(0.50)	ND(0.50)	ND(5.0)
M35P224L05	3608 Jackson Cabin Road	1/7/2009		ND(0.50)	ND(0.50)	ND(0.50)	ND(0.50)	ND(0.50)	ND(0.50)	ND(0.50)	ND(0.50)	ND(0.50)	ND(5.0)
M35P224L05	3608 Jackson Cabin Road	7/9/2009		0.22 J	ND(0.50)	ND(0.50)	ND(0.50)	ND(0.50)	ND(0.50)	ND(0.50)	ND(0.50)	ND(0.50)	ND(5.0)
M35P224L05	3608 Jackson Cabin Road	1/14/2010		0.27 J	ND(0.50)	ND(0.50)	ND(0.50)	ND(0.50)	ND(0.50)	ND(0.50)	ND(0.50)	ND(0.50)	ND(5.0)
M35P224L05	3608 Jackson Cabin Road	7/16/2010		0.47 J	ND(0.50)	ND(0.50)	ND(0.50)	ND(0.50)	ND(0.50)	ND(0.50)	ND(0.50)	ND(0.50)	ND(5.0)
M35P224L05	3608 Jackson Cabin Road	11/15/2010		ND(0.50)	ND(0.50)	ND(0.50)	ND(0.50)	ND(0.50)	ND(0.50)	ND(0.50)	ND(0.50)	ND(0.50)	ND(5.0)
M35P224L05	3608 Jackson Cabin Road	7/11/2011		0.31 J	0.13 J	ND(0.50)	ND(0.50)	ND(0.50)	ND(0.50)	ND(0.50)	ND(0.50)	ND(0.50)	ND(5.0)
M35P224L05	3608 Jackson Cabin Road	1/10/2012		0.38 J	1.1	17.5	ND(0.50)	ND(0.50)	ND(0.50)	ND(0.50)	ND(0.50)	ND(0.50)	ND(5.0)
M35P224L05	3608 Jackson Cabin Road	2/13/2012		0.21 J	ND(0.50)	0.23 J	ND(0.50)	ND(0.50)	ND(0.50)	ND(0.50)	ND(0.50)	ND(0.50)	ND(5.0)
M35P224L05	3608 Jackson Cabin Road	3/21/2012		0.27 J	ND(0.50)	ND(0.50)	ND(0.50)	ND(0.50)	ND(0.50)	ND(0.50)	ND(0.50)	ND(0.50)	ND(5.0)
M35P224L05	3608 Jackson Cabin Road	7/9/2012		0.23 J	0.33 J	ND(0.50)	ND(0.50)	ND(0.50)	ND(0.50)	ND(0.50)	ND(0.50)	ND(0.50)	ND(5.0)
M35P224L05	3608 Jackson Cabin Road	1/9/2013		0.079 J	0.37 J	ND(0.50)	ND(0.50)	ND(0.50)	ND(0.50)	ND(0.50)	ND(0.50)	ND(0.50)	ND(5.0)
M35P224L05	3608 Jackson Cabin Road	7/10/2013		0.19 J	0.35 J	ND(0.50)	ND(0.50)	ND(0.50)	ND(0.50)	ND(0.50)	ND(0.50)	ND(0.50)	ND(5.0)
M35P224L05	3608 Jackson Cabin Road	1/30/2014		0.24 J	ND(0.50)	ND(0.50)	ND(0.50)	ND(0.50)	ND(0.50)	ND(0.50)	ND(0.50)	ND(0.50)	ND(5.0)
M35P224L05	3608 Jackson Cabin Road	7/16/2014		0.27 J	ND(0.50)	ND(0.50)	ND(0.50)	ND(0.50)	ND(0.50)	ND(0.50)	ND(0.50)	ND(0.50)	ND(5.0)
M35P224L05	3608 Jackson Cabin Road	1/12/2015		ND(0.5)	0.3 J	ND(0.5)	ND(0.5)	ND(0.5)	ND(0.50)	ND(0.50)	ND(0.50)	ND(0.50)	ND(25.0)
M35P224L05	3608 Jackson Cabin Road	7/9/2015		ND(0.5)	0.2 J	0.2 J	ND(0.5)	ND(0.5)	ND(0.5)	ND(0.5)	ND(0.5)	ND(0.5)	ND(25)
M35P224L26	3609 Jackson Cabin Road	3/14/2006		0.28 J	ND(0.50)	ND(0.50)	ND(0.50)	ND(0.50)	ND(0.50)	ND(0.50)	ND(0.50)	ND(0.50)	ND(5.0)
M35P224L26	3609 Jackson Cabin Road	4/18/2006		0.58	ND(0.50)	ND(0.50)	ND(0.50)	ND(0.50)	ND(0.50)	ND(0.50)	ND(0.50)	ND(0.50)	ND(5.0)
M35P224L26	3609 Jackson Cabin Road	6/13/2006		0.50	ND(0.50)	ND(0.50)	ND(0.50)	ND(0.50)	ND(0.50)	ND(0.50)	ND(0.50)	ND(0.50)	ND(5.0)
M35P224L26	3609 Jackson Cabin Road	8/17/2006		0.30 J	ND(0.50)	ND(0.50)	ND(0.50)	ND(0.50)	ND(0.50)	ND(0.50)	ND(0.50)	ND(0.50)	ND(5.0)
M35P224L26	3609 Jackson Cabin Road	1/27/2007		0.50	ND(0.50)	ND(0.50)	ND(0.50)	ND(0.50)	ND(0.50)	ND(0.50)	ND(0.50)	ND(0.50)	ND(5.0)
M35P224L26	3609 Jackson Cabin Road	7/21/2007		0.75	ND(0.50)	ND(0.50)	ND(0.50)	ND(0.50)	ND(0.50)	ND(0.50)	ND(0.50)	ND(0.50)	ND(5.0)

Table 1 - Historical Private Supply Well Analytical Table

Inactive Exxon Facility #28077
14258 Jarrettsville Pike
Phoenix, Maryland

Map/Parcel/Lot	Address	Sample Date	POET Sample Point	MTBE (µg/L)	Benzene (µg/L)	Toluene (µg/L)	Ethyl-benzene (µg/L)	Total Xylenes (µg/L)	Naph-thalene (µg/L)	DIPE (µg/L)	ETBE (µg/L)	TAME (µg/L)	TBA (µg/L)
M35P224L26	3609 Jackson Cabin Road	1/15/2008		0.73	ND(0.50)	ND(0.50)	ND(0.50)	ND(0.50)	ND(0.50)	ND(0.50)	ND(0.50)	ND(0.50)	ND(5.0)
M35P224L26	3609 Jackson Cabin Road	7/16/2008		0.58	ND(0.50)	ND(0.50)	ND(0.50)	ND(0.50)	ND(0.50)	ND(0.50)	ND(0.50)	ND(0.50)	ND(5.0)
M35P224L26	3609 Jackson Cabin Road	1/14/2009		0.77	ND(0.50)	ND(0.50)	ND(0.50)	ND(0.50)	ND(0.50)	ND(0.50)	ND(0.50)	ND(0.50)	ND(5.0)
M35P224L26	3609 Jackson Cabin Road	7/16/2009		3.8	ND(0.50)	ND(0.50)	ND(0.50)	ND(0.50)	ND(0.50)	1.1	ND(0.50)	0.29 J	ND(5.0)
M35P224L26	3609 Jackson Cabin Road	1/15/2010		1.6	ND(0.50)	ND(0.50)	ND(0.50)	ND(0.50)	ND(0.50)	0.22 J	ND(0.50)	ND(0.50)	ND(5.0)
M35P224L26	3609 Jackson Cabin Road	4/13/2010		1.1	ND(0.50)	ND(0.50)	ND(0.50)	ND(0.50)	ND(0.50)	0.17 J	ND(0.50)	ND(0.50)	ND(5.0)
M35P224L26	3609 Jackson Cabin Road	7/8/2010		ND(0.50)	ND(0.50)	ND(0.50)	ND(0.50)	ND(0.50)	ND(0.50)	ND(0.50)	ND(0.50)	ND(0.50)	ND(5.0)
M35P224L26	3609 Jackson Cabin Road	10/19/2010		1.4	ND(0.50)	ND(0.50)	ND(0.50)	ND(0.50)	ND(0.50)	0.12 J	ND(0.50)	ND(0.50)	ND(5.0)
M35P224L26	3609 Jackson Cabin Road	1/19/2011		1.5	ND(0.50)	ND(0.50)	ND(0.50)	ND(0.50)	ND(0.50)	0.11 J	ND(0.50)	ND(0.50)	ND(5.0)
M35P224L26	3609 Jackson Cabin Road	4/11/2011		1.0	ND(0.50)	ND(0.50)	ND(0.50)	ND(0.50)	ND(0.50)	0.073 J	ND(0.50)	ND(0.50)	ND(5.0)
M35P224L26	3609 Jackson Cabin Road	7/11/2011		0.36 J	ND(0.50)	ND(0.50)	ND(0.50)	ND(0.50)	ND(0.50)	ND(0.50)	ND(0.50)	ND(0.50)	ND(5.0)
M35P224L26	3609 Jackson Cabin Road	10/20/2011		0.36 J	ND(0.50)	ND(0.50)	ND(0.50)	ND(0.50)	ND(0.50)	ND(0.50)	ND(0.50)	ND(0.50)	ND(5.0)
M35P224L26	3609 Jackson Cabin Road	4/12/2012		0.42 J	ND(0.50)	ND(0.50)	ND(0.50)	ND(0.50)	ND(0.50)	ND(0.50)	ND(0.50)	ND(0.50)	ND(5.0)
M35P224L26	3609 Jackson Cabin Road	7/9/2012		0.58	ND(0.50)	ND(0.50)	ND(0.50)	ND(0.50)	ND(0.50)	ND(0.50)	ND(0.50)	ND(0.50)	ND(5.0)
M35P224L26	3609 Jackson Cabin Road	10/8/2012		0.63	ND(0.50)	ND(0.50)	ND(0.50)	ND(0.50)	ND(0.50)	ND(0.50)	ND(0.50)	ND(0.50)	ND(5.0)
M35P224L26	3609 Jackson Cabin Road	1/9/2013		0.34 J	ND(0.50)	ND(0.50)	ND(0.50)	ND(0.50)	ND(0.50)	ND(0.50)	ND(0.50)	ND(0.50)	ND(5.0)
M35P224L26	3609 Jackson Cabin Road	4/8/2013		0.17 J	ND(0.50)	ND(0.50)	ND(0.50)	ND(0.50)	ND(0.50)	ND(0.50)	ND(0.50)	ND(0.50)	ND(5.0)
M35P224L26	3609 Jackson Cabin Road	7/15/2013		0.24 J	ND(0.50)	ND(0.50)	ND(0.50)	ND(0.50)	ND(0.50)	ND(0.50)	ND(0.50)	ND(0.50)	ND(5.0)
M35P224L26	3609 Jackson Cabin Road	10/17/2013		0.39 J	ND(0.50)	ND(0.50)	ND(0.50)	ND(0.50)	ND(0.50)	ND(0.50)	ND(0.50)	ND(0.50)	1.4 J
M35P224L26	3609 Jackson Cabin Road	1/22/2014		0.48 J	ND(0.50)	ND(0.50)	ND(0.50)	ND(0.50)	ND(0.50)	ND(0.50)	ND(0.50)	ND(0.50)	ND(5.0)
M35P224L26	3609 Jackson Cabin Road	4/14/2014		0.17 J	ND(0.50)	ND(0.50)	ND(0.50)	ND(0.50)	ND(0.50)	ND(0.50)	ND(0.50)	ND(0.50)	ND(5.0)
M35P224L26	3609 Jackson Cabin Road	7/16/2014		0.22 J	ND(0.50)	ND(0.50)	ND(0.50)	ND(0.50)	ND(0.50)	ND(0.50)	ND(0.50)	ND(0.50)	ND(5.0)
M35P224L26	3609 Jackson Cabin Road	10/8/2014		ND(0.50)	ND(0.50)	ND(0.50)	ND(0.50)	ND(0.50)	ND(0.50)	ND(0.50)	ND(0.50)	ND(0.50)	ND(5.0)
M35P224L26	3609 Jackson Cabin Road	1/12/2015		0.3 J	ND(0.5)	ND(0.5)	ND(0.5)	ND(0.5)	ND(0.50)	ND(0.50)	ND(0.50)	ND(0.50)	ND(25.0)
M35P224L26	3609 Jackson Cabin Road	4/22/2015		ND(0.5)	ND(0.5)	ND(0.5)	ND(0.5)	ND(0.5)	ND(0.5)	ND(0.5)	ND(0.5)	ND(0.5)	ND(25)
M35P224L26	3609 Jackson Cabin Road	7/9/2015		0.2 J	ND(0.5)	ND(0.5)	ND(0.5)	ND(0.5)	ND(0.5)	ND(0.5)	ND(0.5)	ND(0.5)	ND(25)
M35P224L26	3609 Jackson Cabin Road	11/4/2015		0.2 J	ND(0.5)	ND(0.5)	ND(0.5)	ND(0.5)	ND(0.5)	ND(0.5)	ND(0.5)	ND(0.5)	ND(25)
M35P224L06	3610 Jackson Cabin Road	3/18/2006		0.30 J	ND(0.50)	ND(0.50)	ND(0.50)	ND(0.50)	ND(0.50)	ND(0.50)	ND(0.50)	ND(0.50)	ND(5.0)
M35P224L06	3610 Jackson Cabin Road	4/22/2006		0.30 J	ND(0.50)	ND(0.50)	ND(0.50)	ND(0.50)	ND(0.50)	ND(0.50)	ND(0.50)	ND(0.50)	ND(5.0)
M35P224L06	3610 Jackson Cabin Road	6/14/2006		0.28 J	ND(0.50)	ND(0.50)	ND(0.50)	ND(0.50)	ND(0.50)	ND(0.50)	ND(0.50)	ND(0.50)	ND(5.0)

Table 1 - Historical Private Supply Well Analytical Table

Inactive Exxon Facility #28077
14258 Jarrettsville Pike
Phoenix, Maryland

Map/Parcel/Lot	Address	Sample Date	POET Sample Point	MTBE (µg/L)	Benzene (µg/L)	Toluene (µg/L)	Ethyl-benzene (µg/L)	Total Xylenes (µg/L)	Naph-thalene (µg/L)	DIPE (µg/L)	ETBE (µg/L)	TAME (µg/L)	TBA (µg/L)
M35P224L06	3610 Jackson Cabin Road	8/18/2006		0.31 J	ND(0.50)	ND(0.50)	ND(0.50)	ND(0.50)	ND(0.50)	ND(0.50)	ND(0.50)	ND(0.50)	ND(5.0)
M35P224L06	3610 Jackson Cabin Road	1/23/2007		0.35 J	ND(0.50)	ND(0.50)	ND(0.50)	ND(0.50)	ND(0.50)	ND(0.50)	ND(0.50)	ND(0.50)	ND(5.0)
M35P224L06	3610 Jackson Cabin Road	7/17/2007		0.38 J	ND(0.50)	ND(0.50)	ND(0.50)	ND(0.50)	ND(0.50)	ND(0.50)	ND(0.50)	ND(0.50)	ND(5.0)
M35P224L06	3610 Jackson Cabin Road	1/14/2008		0.34 J	ND(0.50)	ND(0.50)	ND(0.50)	ND(0.50)	ND(0.50)	ND(0.50)	ND(0.50)	ND(0.50)	ND(5.0)
M35P224L06	3610 Jackson Cabin Road	7/18/2008		0.49 J	ND(0.50)	ND(0.50)	ND(0.50)	ND(0.50)	ND(0.50)	ND(0.50)	ND(0.50)	ND(0.50)	ND(5.0)
M35P224L06	3610 Jackson Cabin Road	1/13/2009		0.43 J	ND(0.50)	ND(0.50)	ND(0.50)	ND(0.50)	ND(0.50)	ND(0.50)	ND(0.50)	ND(0.50)	ND(5.0)
M35P224L06	3610 Jackson Cabin Road	7/8/2009		0.30 J	ND(0.50)	ND(0.50)	ND(0.50)	ND(0.50)	ND(0.50)	ND(0.50)	ND(0.50)	ND(0.50)	ND(5.0)
M35P224L06	3610 Jackson Cabin Road	1/13/2010		0.56	ND(0.50)	ND(0.50)	ND(0.50)	ND(0.50)	ND(0.50)	ND(0.50)	ND(0.50)	ND(0.50)	ND(5.0)
M35P224L06	3610 Jackson Cabin Road	7/7/2010		0.61	ND(0.50)	ND(0.50)	ND(0.50)	ND(0.50)	ND(0.50)	ND(0.50)	ND(0.50)	ND(0.50)	ND(5.0)
M35P224L06	3610 Jackson Cabin Road	11/10/2010		0.47 J	ND(0.50)	ND(0.50)	ND(0.50)	ND(0.50)	ND(0.50)	ND(0.50)	ND(0.50)	ND(0.50)	ND(5.0)
M35P224L06	3610 Jackson Cabin Road	7/12/2011		0.45 J	ND(0.50)	ND(0.50)	ND(0.50)	ND(0.50)	ND(0.50)	ND(0.50)	ND(0.50)	ND(0.50)	ND(5.0)
M35P224L06	3610 Jackson Cabin Road	1/10/2013		0.28 J	ND(0.50)	ND(0.50)	ND(0.50)	ND(0.50)	ND(0.50)	ND(0.50)	ND(0.50)	ND(0.50)	ND(5.0)
M35P224L06	3610 Jackson Cabin Road	7/17/2013		0.30 J	ND(0.50)	ND(0.50)	ND(0.50)	ND(0.50)	ND(0.50)	ND(0.50)	ND(0.50)	ND(0.50)	ND(5.0)
M35P224L06	3610 Jackson Cabin Road	1/14/2014		0.34 J	ND(0.50)	ND(0.50)	ND(0.50)	ND(0.50)	ND(0.50)	ND(0.50)	ND(0.50)	ND(0.50)	ND(5.0)
M35P224L06	3610 Jackson Cabin Road	7/16/2014		0.31 J	ND(0.50)	ND(0.50)	ND(0.50)	ND(0.50)	ND(0.50)	ND(0.50)	ND(0.50)	ND(0.50)	ND(5.0)
M35P224L06	3610 Jackson Cabin Road	1/12/2015		0.3 J	ND(0.5)	ND(0.5)	ND(0.5)	ND(0.5)	ND(0.50)	ND(0.50)	ND(0.50)	ND(0.50)	ND(25.0)
M35P224L06	3610 Jackson Cabin Road	7/13/2015		0.2 J	ND(0.5)	ND(0.5)	ND(0.5)	ND(0.5)	ND(0.5)	ND(0.5)	ND(0.5)	ND(0.5)	ND(25)
M35P224L25	3611 Jackson Cabin Road	3/14/2006		0.26 J	ND(0.50)	ND(0.50)	ND(0.50)	ND(0.50)	ND(0.50)	ND(0.50)	ND(0.50)	ND(0.50)	ND(5.0)
M35P224L25	3611 Jackson Cabin Road	4/22/2006		0.24 J	ND(0.50)	ND(0.50)	ND(0.50)	ND(0.50)	ND(0.50)	ND(0.50)	ND(0.50)	ND(0.50)	ND(5.0)
M35P224L25	3611 Jackson Cabin Road	7/12/2006		ND(0.50)	ND(0.50)	ND(0.50)	ND(0.50)	ND(0.50)	ND(0.50)	ND(0.50)	ND(0.50)	ND(0.50)	ND(5.0)
M35P224L25	3611 Jackson Cabin Road	8/28/2006		0.23 J	ND(0.50)	ND(0.50)	ND(0.50)	ND(0.50)	ND(0.50)	ND(0.50)	ND(0.50)	ND(0.50)	ND(5.0)
M35P224L25	3611 Jackson Cabin Road	7/20/2007		0.16 J	ND(0.50)	ND(0.50)	ND(0.50)	ND(0.50)	ND(0.50)	ND(0.50)	ND(0.50)	ND(0.50)	ND(5.0)
M35P224L25	3611 Jackson Cabin Road	1/14/2008		0.33 J	ND(0.50)	ND(0.50)	ND(0.50)	ND(0.50)	ND(0.50)	ND(0.50)	ND(0.50)	ND(0.50)	ND(5.0)
M35P224L25	3611 Jackson Cabin Road	7/31/2009		0.13 J	ND(0.50)	ND(0.50)	ND(0.50)	ND(0.50)	ND(0.50)	ND(0.50)	ND(0.50)	ND(0.50)	ND(5.0)
M35P224L25	3611 Jackson Cabin Road	1/21/2010		0.095 J	ND(0.50)	ND(0.50)	ND(0.50)	ND(0.50)	ND(0.50)	ND(0.50)	ND(0.50)	ND(0.50)	ND(5.0)
M35P224L25	3611 Jackson Cabin Road	8/25/2010		ND(0.50)	ND(0.50)	ND(0.50)	ND(0.50)	ND(0.50)	ND(0.50)	ND(0.50)	ND(0.50)	ND(0.50)	ND(5.0)
M35P224L25	3611 Jackson Cabin Road	11/18/2010		ND(0.50)	ND(0.50)	ND(0.50)	ND(0.50)	ND(0.50)	ND(0.50)	ND(0.50)	ND(0.50)	ND(0.50)	ND(5.0)
M35P224L25	3611 Jackson Cabin Road	8/31/2011		0.16 J	ND(0.50)	ND(0.50)	ND(0.50)	ND(0.50)	ND(0.50)	ND(0.50)	ND(0.50)	ND(0.50)	2.9 J
M35P224L25	3611 Jackson Cabin Road	1/16/2012		0.069 J	ND(0.50)	ND(0.50)	ND(0.50)	ND(0.50)	ND(0.50)	ND(0.50)	ND(0.50)	ND(0.50)	ND(5.0)
M35P224L25	3611 Jackson Cabin Road	7/13/2012		0.095 J	0.46 J	ND(0.50)	ND(0.50)	ND(0.50)	ND(0.50)	ND(0.50)	ND(0.50)	ND(0.50)	ND(5.0)

Table 1 - Historical Private Supply Well Analytical Table

Inactive Exxon Facility #28077
14258 Jarrettsville Pike
Phoenix, Maryland

Map/Parcel/Lot	Address	Sample Date	POET Sample Point	MTBE (µg/L)	Benzene (µg/L)	Toluene (µg/L)	Ethyl-benzene (µg/L)	Total Xylenes (µg/L)	Naph-thalene (µg/L)	DIPE (µg/L)	ETBE (µg/L)	TAME (µg/L)	TBA (µg/L)
M35P224L25	3611 Jackson Cabin Road	2/7/2013		ND(0.50)	0.52	ND(0.50)	ND(0.50)	ND(0.50)	ND(0.50)	ND(0.50)	ND(0.50)	ND(0.50)	ND(5.0)
M35P224L25	3611 Jackson Cabin Road	7/16/2013		ND(0.50)	ND(0.50)	ND(0.50)	ND(0.50)	ND(0.50)	ND(0.50)	ND(0.50)	ND(0.50)	ND(0.50)	ND(5.0)
M35P224L25	3611 Jackson Cabin Road	1/20/2014		ND(0.50)	ND(0.50)	ND(0.50)	ND(0.50)	ND(0.50)	ND(0.50)	ND(0.50)	ND(0.50)	ND(0.50)	ND(5.0)
M35P224L25	3611 Jackson Cabin Road	7/16/2014		ND(0.50)	0.29 J	ND(0.50)	ND(0.50)	ND(0.50)	ND(0.50)	ND(0.50)	ND(0.50)	ND(0.50)	ND(5.0)
M35P224L25	3611 Jackson Cabin Road	1/12/2015		ND(0.5)	0.2 J	ND(0.5)	ND(0.5)	ND(0.5)	ND(0.50)	ND(0.50)	ND(0.50)	ND(0.50)	ND(25.0)
M35P224L25	3611 Jackson Cabin Road	7/9/2015		ND(0.5)	0.2 J	ND(0.5)	ND(0.5)	ND(0.5)	ND(0.5)	ND(0.5)	ND(0.5)	ND(0.5)	ND(25)
M35P224L07	3612 Jackson Cabin Road	3/14/2006		ND(0.50)	ND(0.50)	ND(0.50)	ND(0.50)	ND(0.50)	ND(0.50)	ND(0.50)	ND(0.50)	ND(0.50)	ND(5.0)
M35P224L07	3612 Jackson Cabin Road	4/18/2006		0.19 J	ND(0.50)	ND(0.50)	ND(0.50)	ND(0.50)	ND(0.50)	ND(0.50)	ND(0.50)	ND(0.50)	ND(5.0)
M35P224L07	3612 Jackson Cabin Road	6/13/2006		ND(0.50)	ND(0.50)	ND(0.50)	ND(0.50)	ND(0.50)	ND(0.50)	ND(0.50)	ND(0.50)	ND(0.50)	ND(5.0)
M35P224L07	3612 Jackson Cabin Road	8/15/2006		0.17 J	ND(0.50)	ND(0.50)	ND(0.50)	ND(0.50)	ND(0.50)	ND(0.50)	ND(0.50)	ND(0.50)	ND(5.0)
M35P224L07	3612 Jackson Cabin Road	1/24/2007		ND(0.50)	ND(0.50)	ND(0.50)	ND(0.50)	ND(0.50)	ND(0.50)	ND(0.50)	ND(0.50)	ND(0.50)	ND(5.0)
M35P224L07	3612 Jackson Cabin Road	7/17/2007		0.16 J	ND(0.50)	ND(0.50)	ND(0.50)	ND(0.50)	ND(0.50)	ND(0.50)	ND(0.50)	ND(0.50)	ND(5.0)
M35P224L07	3612 Jackson Cabin Road	1/14/2008		0.19 J	ND(0.50)	ND(0.50)	ND(0.50)	ND(0.50)	ND(0.50)	ND(0.50)	ND(0.50)	ND(0.50)	ND(5.0)
M35P224L07	3612 Jackson Cabin Road	7/15/2008		0.17 J	ND(0.50)	ND(0.50)	ND(0.50)	ND(0.50)	ND(0.50)	ND(0.50)	ND(0.50)	ND(0.50)	ND(5.0)
M35P224L07	3612 Jackson Cabin Road	1/7/2009		0.21 J	ND(0.50)	ND(0.50)	ND(0.50)	ND(0.50)	ND(0.50)	ND(0.50)	ND(0.50)	ND(0.50)	ND(5.0)
M35P224L07	3612 Jackson Cabin Road	4/9/2009		0.17 J	ND(0.50)	ND(0.50)	ND(0.50)	ND(0.50)	ND(0.50)	ND(0.50)	ND(0.50)	ND(0.50)	ND(5.0)
M35P224L07	3612 Jackson Cabin Road	7/9/2009		0.094 J	ND(0.50)	ND(0.50)	ND(0.50)	ND(0.50)	ND(0.50)	ND(0.50)	ND(0.50)	ND(0.50)	ND(5.0)
M35P224L07	3612 Jackson Cabin Road	1/18/2010		0.18 J	ND(0.50)	ND(0.50)	ND(0.50)	ND(0.50)	ND(0.50)	ND(0.50)	ND(0.50)	ND(0.50)	ND(5.0)
M35P224L07	3612 Jackson Cabin Road	7/7/2010		ND(0.50)	ND(0.50)	ND(0.50)	ND(0.50)	ND(0.50)	ND(0.50)	ND(0.50)	ND(0.50)	ND(0.50)	ND(5.0)
M35P224L07	3612 Jackson Cabin Road	11/10/2010		ND(0.50)	ND(0.50)	ND(0.50)	ND(0.50)	ND(0.50)	ND(0.50)	ND(0.50)	ND(0.50)	ND(0.50)	ND(5.0)
M35P224L07	3612 Jackson Cabin Road	7/14/2011		0.14 J	ND(0.50)	ND(0.50)	ND(0.50)	ND(0.50)	ND(0.50)	ND(0.50)	ND(0.50)	ND(0.50)	ND(5.0)
M35P224L07	3612 Jackson Cabin Road	1/20/2012		0.18 J	ND(0.50)	ND(0.50)	ND(0.50)	ND(0.50)	ND(0.50)	ND(0.50)	ND(0.50)	ND(0.50)	ND(5.0)
M35P224L07	3612 Jackson Cabin Road	7/9/2012		0.18 J	ND(0.50)	ND(0.50)	ND(0.50)	ND(0.50)	ND(0.50)	ND(0.50)	ND(0.50)	ND(0.50)	ND(5.0)
M35P224L07	3612 Jackson Cabin Road	1/10/2013		0.085 J	ND(0.50)	ND(0.50)	ND(0.50)	ND(0.50)	ND(0.50)	ND(0.50)	ND(0.50)	ND(0.50)	ND(5.0)
M35P224L07	3612 Jackson Cabin Road	7/26/2013		ND(0.50)	ND(0.50)	ND(0.50)	ND(0.50)	ND(0.50)	ND(0.50)	ND(0.50)	ND(0.50)	ND(0.50)	ND(5.0)
M35P224L07	3612 Jackson Cabin Road	1/14/2014		ND(0.50)	ND(0.50)	ND(0.50)	ND(0.50)	ND(0.50)	ND(0.50)	ND(0.50)	ND(0.50)	ND(0.50)	ND(5.0)
M35P224L07	3612 Jackson Cabin Road	7/15/2014		0.12 J	ND(0.50)	ND(0.50)	ND(0.50)	ND(0.50)	ND(0.50)	ND(0.50)	ND(0.50)	ND(0.50)	ND(5.0)
M35P224L07	3612 Jackson Cabin Road	1/12/2015		ND(0.5)	ND(0.5)	ND(0.5)	ND(0.5)	ND(0.5)	ND(0.50)	ND(0.50)	ND(0.50)	ND(0.50)	ND(25.0)
M35P224L07	3612 Jackson Cabin Road	7/13/2015		ND(0.5)	ND(0.5)	0.4 J	ND(0.5)	ND(0.5)	ND(0.5)	ND(0.5)	ND(0.5)	ND(0.5)	ND(25)
M35P224L24	3615 Jackson Cabin Road	3/18/2006		ND(0.50)	ND(0.50)	ND(0.50)	ND(0.50)	ND(0.50)	ND(0.50)	ND(0.50)	ND(0.50)	ND(0.50)	ND(5.0)

Table 1 - Historical Private Supply Well Analytical Table

Inactive Exxon Facility #28077
14258 Jarrettsville Pike
Phoenix, Maryland

Map/Parcel/Lot	Address	Sample Date	POET Sample Point	MTBE (µg/L)	Benzene (µg/L)	Toluene (µg/L)	Ethyl-benzene (µg/L)	Total Xylenes (µg/L)	Naph-thalene (µg/L)	DIPE (µg/L)	ETBE (µg/L)	TAME (µg/L)	TBA (µg/L)
M35P224L24	3615 Jackson Cabin Road	4/17/2006		ND(0.50)	ND(0.50)	ND(0.50)	ND(0.50)	ND(0.50)	ND(0.50)	ND(0.50)	ND(0.50)	ND(0.50)	ND(5.0)
M35P224L24	3615 Jackson Cabin Road	6/14/2006		ND(0.50)	ND(0.50)	ND(0.50)	ND(0.50)	ND(0.50)	ND(0.50)	ND(0.50)	ND(0.50)	ND(0.50)	ND(5.0)
M35P224L24	3615 Jackson Cabin Road	8/14/2006		ND(0.50)	ND(0.50)	ND(0.50)	ND(0.50)	ND(0.50)	ND(0.50)	ND(0.50)	ND(0.50)	ND(0.50)	ND(5.0)
M35P224L24	3615 Jackson Cabin Road	1/24/2007		ND(0.50)	ND(0.50)	ND(0.50)	ND(0.50)	ND(0.50)	ND(0.50)	ND(0.50)	ND(0.50)	ND(0.50)	ND(5.0)
M35P224L24	3615 Jackson Cabin Road	7/17/2007		0.11 J	ND(0.50)	ND(0.50)	ND(0.50)	ND(0.50)	ND(0.50)	ND(0.50)	ND(0.50)	ND(0.50)	ND(5.0)
M35P224L24	3615 Jackson Cabin Road	1/15/2008		0.39 J	ND(0.50)	ND(0.50)	ND(0.50)	ND(0.50)	ND(0.50)	ND(0.50)	ND(0.50)	ND(0.50)	ND(5.0)
M35P224L24	3615 Jackson Cabin Road	7/14/2008		0.074 J	ND(0.50)	ND(0.50)	ND(0.50)	ND(0.50)	ND(0.50)	ND(0.50)	ND(0.50)	ND(0.50)	ND(5.0)
M35P224L24	3615 Jackson Cabin Road	1/12/2009		0.18 J	ND(0.50)	ND(0.50)	ND(0.50)	ND(0.50)	ND(0.50)	ND(0.50)	ND(0.50)	ND(0.50)	ND(5.0)
M35P224L24	3615 Jackson Cabin Road	7/13/2009		ND(0.50)	ND(0.50)	ND(0.50)	ND(0.50)	ND(0.50)	ND(0.50)	ND(0.50)	ND(0.50)	ND(0.50)	ND(5.0)
M35P224L24	3615 Jackson Cabin Road	1/14/2010		0.77	ND(0.50)	ND(0.50)	ND(0.50)	ND(0.50)	ND(0.50)	0.099 J	ND(0.50)	ND(0.50)	ND(5.0)
M35P224L24	3615 Jackson Cabin Road	7/7/2010		ND(0.50)	ND(0.50)	ND(0.50)	ND(0.50)	ND(0.50)	ND(0.50)	ND(0.50)	ND(0.50)	ND(0.50)	ND(5.0)
M35P224L24	3615 Jackson Cabin Road	11/10/2010		ND(0.50)	ND(0.50)	ND(0.50)	ND(0.50)	ND(0.50)	ND(0.50)	ND(0.50)	ND(0.50)	ND(0.50)	ND(5.0)
M35P224L24	3615 Jackson Cabin Road	7/20/2011		0.069 J	ND(0.50)	ND(0.50)	ND(0.50)	ND(0.50)	ND(0.50)	ND(0.50)	ND(0.50)	ND(0.50)	ND(5.0)
M35P224L24	3615 Jackson Cabin Road	1/19/2012		ND(0.50)	ND(0.50)	ND(0.50)	ND(0.50)	ND(0.50)	ND(0.50)	ND(0.50)	ND(0.50)	ND(0.50)	ND(5.0)
M35P224L24	3615 Jackson Cabin Road	7/17/2012		0.32 J	ND(0.50)	ND(0.50)	ND(0.50)	ND(0.50)	ND(0.50)	ND(0.50)	ND(0.50)	ND(0.50)	ND(5.0)
M35P224L24	3615 Jackson Cabin Road	1/30/2013		ND(0.50)	ND(0.50)	ND(0.50)	ND(0.50)	ND(0.50)	ND(0.50)	ND(0.50)	ND(0.50)	ND(0.50)	ND(5.0)
M35P224L24	3615 Jackson Cabin Road	7/15/2013		ND(0.50)	ND(0.50)	ND(0.50)	ND(0.50)	ND(0.50)	ND(0.50)	ND(0.50)	ND(0.50)	ND(0.50)	ND(5.0)
M35P224L24	3615 Jackson Cabin Road	1/23/2014		ND(0.50)	ND(0.50)	ND(0.50)	ND(0.50)	ND(0.50)	ND(0.50)	ND(0.50)	ND(0.50)	ND(0.50)	ND(5.0)
M35P224L24	3615 Jackson Cabin Road	7/16/2014		ND(0.50)	ND(0.50)	ND(0.50)	ND(0.50)	ND(0.50)	ND(0.50)	ND(0.50)	ND(0.50)	ND(0.50)	ND(5.0)
M35P224L24	3615 Jackson Cabin Road	1/15/2015		ND(0.5)	ND(0.5)	ND(0.5)	ND(0.5)	ND(0.5)	ND(0.50)	ND(0.50)	ND(0.50)	ND(0.50)	ND(25.0)
M35P224L24	3615 Jackson Cabin Road	7/16/2015		ND(0.5)	ND(0.5)	ND(0.5)	ND(0.5)	ND(0.5)	ND(0.5)	ND(0.5)	ND(0.5)	ND(0.5)	ND(25)
M35P224L20	3616 Jackson Cabin Road	3/15/2006		ND(0.50)	ND(0.50)	ND(0.50)	ND(0.50)	ND(0.50)	ND(0.50)	ND(0.50)	ND(0.50)	ND(0.50)	ND(5.0)
M35P224L20	3616 Jackson Cabin Road	4/18/2006		ND(0.50)	ND(0.50)	ND(0.50)	ND(0.50)	ND(0.50)	ND(0.50)	ND(0.50)	ND(0.50)	ND(0.50)	ND(5.0)
M35P224L20	3616 Jackson Cabin Road	6/17/2006		ND(0.50)	ND(0.50)	ND(0.50)	ND(0.50)	ND(0.50)	ND(0.50)	ND(0.50)	ND(0.50)	ND(0.50)	ND(5.0)
M35P224L20	3616 Jackson Cabin Road	8/29/2006		ND(0.50)	ND(0.50)	ND(0.50)	ND(0.50)	ND(0.50)	ND(0.50)	ND(0.50)	ND(0.50)	ND(0.50)	ND(5.0)
M35P224L20	3616 Jackson Cabin Road	1/25/2007		ND(0.50)	ND(0.50)	ND(0.50)	ND(0.50)	ND(0.50)	ND(0.50)	ND(0.50)	ND(0.50)	ND(0.50)	ND(5.0)
M35P224L20	3616 Jackson Cabin Road	7/18/2007		0.13 J	ND(0.50)	ND(0.50)	ND(0.50)	ND(0.50)	ND(0.50)	ND(0.50)	ND(0.50)	ND(0.50)	ND(5.0)
M35P224L20	3616 Jackson Cabin Road	1/15/2008		0.096 J	ND(0.50)	0.11 J	ND(0.50)	ND(0.50)	ND(0.50)	ND(0.50)	ND(0.50)	ND(0.50)	ND(5.0)
M35P224L20	3616 Jackson Cabin Road	7/21/2008		ND(0.50)	ND(0.50)	ND(0.50)	ND(0.50)	ND(0.50)	ND(0.50)	ND(0.50)	ND(0.50)	ND(0.50)	ND(5.0)
M35P224L20	3616 Jackson Cabin Road	1/13/2009		0.12 J	ND(0.50)	ND(0.50)	ND(0.50)	ND(0.50)	ND(0.50)	ND(0.50)	ND(0.50)	ND(0.50)	ND(5.0)

Table 1 - Historical Private Supply Well Analytical Table

Inactive Exxon Facility #28077
14258 Jarrettsville Pike
Phoenix, Maryland

Map/Parcel/Lot	Address	Sample Date	POET Sample Point	MTBE (µg/L)	Benzene (µg/L)	Toluene (µg/L)	Ethyl-benzene (µg/L)	Total Xylenes (µg/L)	Naph-thalene (µg/L)	DIPE (µg/L)	ETBE (µg/L)	TAME (µg/L)	TBA (µg/L)
M35P224L20	3616 Jackson Cabin Road	7/15/2009		ND(0.50)	ND(0.50)	ND(0.50)	ND(0.50)	ND(0.50)	ND(0.50)	ND(0.50)	ND(0.50)	ND(0.50)	ND(5.0)
M35P224L20	3616 Jackson Cabin Road	1/25/2010		ND(0.50)	ND(0.50)	ND(0.50)	ND(0.50)	ND(0.50)	ND(0.50)	ND(0.50)	ND(0.50)	ND(0.50)	ND(5.0)
M35P224L20	3616 Jackson Cabin Road	7/13/2010		ND(0.50)	ND(0.50)	ND(0.50)	ND(0.50)	ND(0.50)	ND(0.50)	ND(0.50)	ND(0.50)	ND(0.50)	ND(5.0)
M35P224L20	3616 Jackson Cabin Road	11/30/2010		ND(0.50)	ND(0.50)	ND(0.50)	ND(0.50)	ND(0.50)	ND(0.50)	ND(0.50)	ND(0.50)	ND(0.50)	ND(5.0)
M35P224L20	3616 Jackson Cabin Road	8/9/2011		0.15 J	ND(0.50)	ND(0.50)	ND(0.50)	ND(0.50)	ND(0.50)	ND(0.50)	ND(0.50)	ND(0.50)	ND(5.0)
M35P224L20	3616 Jackson Cabin Road	2/7/2012		0.29 J	ND(0.50)	ND(0.50)	ND(0.50)	ND(0.50)	ND(0.50)	ND(0.50)	ND(0.50)	ND(0.50)	ND(5.0)
M35P224L20	3616 Jackson Cabin Road	7/26/2012		0.25 J	ND(0.50)	ND(0.50)	ND(0.50)	ND(0.50)	ND(0.50)	ND(0.50)	ND(0.50)	ND(0.50)	ND(5.0)
M35P224L20	3616 Jackson Cabin Road	1/30/2013		0.20 J	ND(0.50)	ND(0.50)	ND(0.50)	ND(0.50)	ND(0.50)	ND(0.50)	ND(0.50)	ND(0.50)	ND(5.0)
M35P224L20	3616 Jackson Cabin Road	10/21/2013		0.23 J	ND(0.50)	ND(0.50)	ND(0.50)	ND(0.50)	ND(0.50)	ND(0.50)	ND(0.50)	ND(0.50)	ND(5.0)
M35P224L20	3616 Jackson Cabin Road	1/29/2014		0.20 J	ND(0.50)	ND(0.50)	ND(0.50)	ND(0.50)	ND(0.50)	ND(0.50)	ND(0.50)	ND(0.50)	ND(5.0)
M35P224L20	3616 Jackson Cabin Road	7/16/2014		0.23 J	ND(0.50)	ND(0.50)	ND(0.50)	ND(0.50)	ND(0.50)	ND(0.50)	ND(0.50)	ND(0.50)	ND(5.0)
M35P224L20	3616 Jackson Cabin Road	1/23/2015		0.1 J	ND(0.5)	ND(0.5)	ND(0.5)	ND(0.5)	ND(0.50)	ND(0.50)	ND(0.50)	ND(0.50)	ND(25.0)
M35P224L20	3616 Jackson Cabin Road	8/6/2015		ND(0.5)	ND(0.5)	ND(0.5)	ND(0.5)	ND(0.5)	ND(0.5)	ND(0.5)	ND(0.5)	ND(0.5)	ND(25)
M35P224L23	3617 Jackson Cabin Road	6/15/2006		ND(0.50)	ND(0.50)	ND(0.50)	ND(0.50)	ND(0.50)	ND(0.50)	ND(0.50)	ND(0.50)	ND(0.50)	ND(5.0)
M35P224L23	3617 Jackson Cabin Road	8/21/2006		ND(0.50)	ND(0.50)	ND(0.50)	ND(0.50)	ND(0.50)	ND(0.50)	ND(0.50)	ND(0.50)	ND(0.50)	ND(5.0)
M35P224L23	3617 Jackson Cabin Road	1/23/2007		ND(0.50)	ND(0.50)	ND(0.50)	ND(0.50)	ND(0.50)	ND(0.50)	ND(0.50)	ND(0.50)	ND(0.50)	ND(5.0)
M35P224L23	3617 Jackson Cabin Road	7/17/2007		ND(0.50)	ND(0.50)	ND(0.50)	ND(0.50)	ND(0.50)	ND(0.50)	ND(0.50)	ND(0.50)	ND(0.50)	ND(5.0)
M35P224L23	3617 Jackson Cabin Road	1/18/2008		0.23 J	ND(0.50)	ND(0.50)	ND(0.50)	ND(0.50)	ND(0.50)	ND(0.50)	ND(0.50)	ND(0.50)	ND(5.0)
M35P224L23	3617 Jackson Cabin Road	7/18/2008		ND(0.50)	ND(0.50)	ND(0.50)	ND(0.50)	ND(0.50)	ND(0.50)	ND(0.50)	ND(0.50)	ND(0.50)	ND(5.0)
M35P224L23	3617 Jackson Cabin Road	1/14/2009		ND(0.50)	ND(0.50)	ND(0.50)	ND(0.50)	ND(0.50)	ND(0.50)	ND(0.50)	ND(0.50)	ND(0.50)	ND(5.0)
M35P224L23	3617 Jackson Cabin Road	7/16/2009		0.094 J	ND(0.50)	ND(0.50)	ND(0.50)	ND(0.50)	ND(0.50)	ND(0.50)	ND(0.50)	ND(0.50)	ND(5.0)
M35P224L23	3617 Jackson Cabin Road	1/25/2010		ND(0.50)	ND(0.50)	ND(0.50)	ND(0.50)	ND(0.50)	ND(0.50)	ND(0.50)	ND(0.50)	ND(0.50)	ND(5.0)
M35P224L23	3617 Jackson Cabin Road	7/7/2010		ND(0.50)	ND(0.50)	ND(0.50)	ND(0.50)	ND(0.50)	ND(0.50)	ND(0.50)	ND(0.50)	ND(0.50)	ND(5.0)
M35P224L23	3617 Jackson Cabin Road	11/10/2010		ND(0.50)	ND(0.50)	ND(0.50)	ND(0.50)	ND(0.50)	ND(0.50)	ND(0.50)	ND(0.50)	ND(0.50)	ND(5.0)
M35P224L23	3617 Jackson Cabin Road	7/12/2011		ND(0.50)	ND(0.50)	ND(0.50)	ND(0.50)	ND(0.50)	ND(0.50)	ND(0.50)	ND(0.50)	ND(0.50)	ND(5.0)
M35P224L23	3617 Jackson Cabin Road	1/10/2012		ND(0.50)	ND(0.50)	ND(0.50)	ND(0.50)	ND(0.50)	ND(0.50)	ND(0.50)	ND(0.50)	ND(0.50)	ND(5.0)
M35P224L23	3617 Jackson Cabin Road	7/17/2012		0.15 J	ND(0.50)	ND(0.50)	ND(0.50)	ND(0.50)	ND(0.50)	ND(0.50)	ND(0.50)	ND(0.50)	ND(5.0)
M35P224L23	3617 Jackson Cabin Road	1/10/2013		ND(0.50)	ND(0.50)	ND(0.50)	ND(0.50)	ND(0.50)	ND(0.50)	ND(0.50)	ND(0.50)	ND(0.50)	ND(5.0)
M35P224L23	3617 Jackson Cabin Road	7/10/2013		ND(0.50)	ND(0.50)	1.1	ND(0.50)	ND(0.50)	ND(0.50)	ND(0.50)	ND(0.50)	ND(0.50)	ND(5.0)
M35P224L23	3617 Jackson Cabin Road	1/14/2014		0.11 J	ND(0.50)	ND(0.50)	ND(0.50)	ND(0.50)	ND(0.50)	ND(0.50)	ND(0.50)	ND(0.50)	ND(5.0)

Table 1 - Historical Private Supply Well Analytical Table

Inactive Exxon Facility #28077
14258 Jarrettsville Pike
Phoenix, Maryland

Map/Parcel/Lot	Address	Sample Date	POET Sample Point	MTBE (µg/L)	Benzene (µg/L)	Toluene (µg/L)	Ethyl-benzene (µg/L)	Total Xylenes (µg/L)	Naph-thalene (µg/L)	DIPE (µg/L)	ETBE (µg/L)	TAME (µg/L)	TBA (µg/L)
M35P224L23	3617 Jackson Cabin Road	7/18/2014		ND(0.50)	ND(0.50)	ND(0.50)	ND(0.50)	ND(0.50)	ND(0.50)	ND(0.50)	ND(0.50)	ND(0.50)	ND(5.0)
M35P224L23	3617 Jackson Cabin Road	1/12/2015		ND(0.5)	ND(0.5)	ND(0.5)	ND(0.5)	ND(0.5)	ND(0.50)	ND(0.50)	ND(0.50)	ND(0.50)	ND(25.0)
M35P224L23	3617 Jackson Cabin Road	7/9/2015		ND(0.5)	ND(0.5)	ND(0.5)	ND(0.5)	ND(0.5)	ND(0.5)	ND(0.5)	ND(0.5)	ND(0.5)	ND(25)
M35P224L21	3618 Jackson Cabin Road	3/20/2006		ND(0.50)	ND(0.50)	ND(0.50)	ND(0.50)	ND(0.50)	ND(0.50)	ND(0.50)	ND(0.50)	ND(0.50)	ND(5.0)
M35P224L21	3618 Jackson Cabin Road	4/18/2006		ND(0.50)	ND(0.50)	ND(0.50)	ND(0.50)	ND(0.50)	ND(0.50)	ND(0.50)	ND(0.50)	ND(0.50)	ND(5.0)
M35P224L21	3618 Jackson Cabin Road	6/15/2006		ND(0.50)	ND(0.50)	ND(0.50)	ND(0.50)	ND(0.50)	ND(0.50)	ND(0.50)	ND(0.50)	ND(0.50)	ND(5.0)
M35P224L21	3618 Jackson Cabin Road	8/22/2006		ND(0.50)	ND(0.50)	ND(0.50)	ND(0.50)	ND(0.50)	ND(0.50)	ND(0.50)	ND(0.50)	ND(0.50)	ND(5.0)
M35P224L21	3618 Jackson Cabin Road	1/23/2007		ND(0.50)	ND(0.50)	ND(0.50)	ND(0.50)	ND(0.50)	ND(0.50)	ND(0.50)	ND(0.50)	ND(0.50)	ND(5.0)
M35P224L21	3618 Jackson Cabin Road	8/6/2007		0.20 J	ND(0.50)	ND(0.50)	ND(0.50)	ND(0.50)	ND(0.50)	ND(0.50)	ND(0.50)	ND(0.50)	ND(5.0)
M35P224L21	3618 Jackson Cabin Road	1/14/2008		0.17 J	ND(0.50)	ND(0.50)	ND(0.50)	ND(0.50)	ND(0.50)	ND(0.50)	ND(0.50)	ND(0.50)	ND(5.0)
M35P224L21	3618 Jackson Cabin Road	7/14/2008		0.19 J	ND(0.50)	ND(0.50)	ND(0.50)	ND(0.50)	ND(0.50)	ND(0.50)	ND(0.50)	ND(0.50)	ND(5.0)
M35P224L21	3618 Jackson Cabin Road	1/7/2009		0.27 J	ND(0.50)	ND(0.50)	ND(0.50)	ND(0.50)	ND(0.50)	ND(0.50)	ND(0.50)	ND(0.50)	ND(5.0)
M35P224L21	3618 Jackson Cabin Road	7/8/2009		0.19 J	ND(0.50)	ND(0.50)	ND(0.50)	ND(0.50)	ND(0.50)	ND(0.50)	ND(0.50)	ND(0.50)	ND(5.0)
M35P224L21	3618 Jackson Cabin Road	1/13/2010		0.32 J	ND(0.50)	ND(0.50)	ND(0.50)	ND(0.50)	ND(0.50)	ND(0.50)	ND(0.50)	ND(0.50)	ND(5.0)
M35P224L21	3618 Jackson Cabin Road	7/8/2010		ND(0.50)	ND(0.50)	ND(0.50)	ND(0.50)	ND(0.50)	ND(0.50)	ND(0.50)	ND(0.50)	ND(0.50)	ND(5.0)
M35P224L21	3618 Jackson Cabin Road	11/15/2010		ND(0.50)	ND(0.50)	ND(0.50)	ND(0.50)	ND(0.50)	ND(0.50)	ND(0.50)	ND(0.50)	ND(0.50)	ND(5.0)
M35P224L21	3618 Jackson Cabin Road	7/12/2011		0.34 J	ND(0.50)	ND(0.50)	ND(0.50)	ND(0.50)	ND(0.50)	ND(0.50)	ND(0.50)	ND(0.50)	ND(5.0)
M35P224L21	3618 Jackson Cabin Road	1/17/2012		ND(0.50)	ND(0.50)	ND(0.50)	ND(0.50)	ND(0.50)	ND(0.50)	ND(0.50)	ND(0.50)	ND(0.50)	ND(5.0)
M35P224L21	3618 Jackson Cabin Road	7/19/2012		0.29 J	ND(0.50)	ND(0.50)	ND(0.50)	ND(0.50)	ND(0.50)	ND(0.50)	ND(0.50)	ND(0.50)	ND(5.0)
M35P224L21	3618 Jackson Cabin Road	1/10/2013		0.24 J	ND(0.50)	ND(0.50)	ND(0.50)	ND(0.50)	ND(0.50)	ND(0.50)	ND(0.50)	ND(0.50)	ND(5.0)
M35P224L21	3618 Jackson Cabin Road	7/25/2013		0.26 J	ND(0.50)	ND(0.50)	ND(0.50)	ND(0.50)	ND(0.50)	ND(0.50)	ND(0.50)	ND(0.50)	ND(5.0)
M35P224L21	3618 Jackson Cabin Road	1/14/2014		0.35 J	ND(0.50)	ND(0.50)	ND(0.50)	ND(0.50)	ND(0.50)	ND(0.50)	ND(0.50)	ND(0.50)	ND(5.0)
M35P224L21	3618 Jackson Cabin Road	7/18/2014		0.21 J	ND(0.50)	ND(0.50)	ND(0.50)	ND(0.50)	ND(0.50)	ND(0.50)	ND(0.50)	ND(0.50)	ND(5.0)
M35P224L21	3618 Jackson Cabin Road	1/16/2015		0.1 J	ND(0.5)	ND(0.5)	ND(0.5)	ND(0.5)	ND(0.50)	ND(0.50)	ND(0.50)	ND(0.50)	ND(25.0)
M35P224L21	3618 Jackson Cabin Road	7/13/2015		ND(0.5)	ND(0.5)	ND(0.5)	ND(0.5)	ND(0.5)	ND(0.5)	ND(0.5)	ND(0.5)	ND(0.5)	ND(25)
M35P224L22	3620 Jackson Cabin Road	6/14/2006		0.16 J	ND(0.50)	ND(0.50)	ND(0.50)	ND(0.50)	ND(0.50)	ND(0.50)	ND(0.50)	ND(0.50)	ND(5.0)
M35P224L22	3620 Jackson Cabin Road	8/15/2006		0.34 J	ND(0.50)	ND(0.50)	ND(0.50)	ND(0.50)	ND(0.50)	ND(0.50)	ND(0.50)	ND(0.50)	ND(5.0)
M35P224L22	3620 Jackson Cabin Road	1/27/2007		ND(0.50)	ND(0.50)	ND(0.50)	ND(0.50)	ND(0.50)	ND(0.50)	ND(0.50)	ND(0.50)	ND(0.50)	ND(5.0)
M35P224L22	3620 Jackson Cabin Road	7/21/2007		0.11 J	ND(0.50)	ND(0.50)	ND(0.50)	ND(0.50)	ND(0.50)	ND(0.50)	ND(0.50)	ND(0.50)	ND(5.0)
M35P224L22	3620 Jackson Cabin Road	1/14/2008		ND(0.50)	ND(0.50)	ND(0.50)	ND(0.50)	ND(0.50)	ND(0.50)	ND(0.50)	ND(0.50)	ND(0.50)	ND(5.0)

Table 1 - Historical Private Supply Well Analytical Table

Inactive Exxon Facility #28077
14258 Jarrettsville Pike
Phoenix, Maryland

Map/Parcel/Lot	Address	Sample Date	POET Sample Point	MTBE (µg/L)	Benzene (µg/L)	Toluene (µg/L)	Ethyl-benzene (µg/L)	Total Xylenes (µg/L)	Naph-thalene (µg/L)	DIPE (µg/L)	ETBE (µg/L)	TAME (µg/L)	TBA (µg/L)
M35P224L22	3620 Jackson Cabin Road	7/15/2008		0.19 J	ND(0.50)	ND(0.50)	ND(0.50)	ND(0.50)	ND(0.50)	ND(0.50)	ND(0.50)	ND(0.50)	ND(5.0)
M35P224L22	3620 Jackson Cabin Road	1/8/2009		0.36 J	ND(0.50)	ND(0.50)	ND(0.50)	ND(0.50)	ND(0.50)	ND(0.50)	ND(0.50)	ND(0.50)	ND(5.0)
M35P224L22	3620 Jackson Cabin Road	7/9/2009		ND(0.50)	ND(0.50)	ND(0.50)	ND(0.50)	ND(0.50)	ND(0.50)	ND(0.50)	ND(0.50)	ND(0.50)	ND(5.0)
M35P224L22	3620 Jackson Cabin Road	1/14/2010		ND(0.50)	ND(0.50)	ND(0.50)	ND(0.50)	ND(0.50)	ND(0.50)	ND(0.50)	ND(0.50)	ND(0.50)	ND(5.0)
M35P224L22	3620 Jackson Cabin Road	7/8/2010		ND(0.50)	ND(0.50)	ND(0.50)	ND(0.50)	ND(0.50)	ND(0.50)	ND(0.50)	ND(0.50)	ND(0.50)	ND(5.0)
M35P224L22	3620 Jackson Cabin Road	11/15/2010		ND(0.50)	ND(0.50)	ND(0.50)	ND(0.50)	ND(0.50)	ND(0.50)	ND(0.50)	ND(0.50)	ND(0.50)	ND(5.0)
M35P224L22	3620 Jackson Cabin Road	7/15/2011		0.41 J	ND(0.50)	ND(0.50)	ND(0.50)	ND(0.50)	ND(0.50)	ND(0.50)	ND(0.50)	ND(0.50)	ND(5.0)
M35P224L22	3620 Jackson Cabin Road	1/12/2012		1.0	ND(0.50)	ND(0.50)	ND(0.50)	ND(0.50)	ND(0.50)	ND(0.50)	ND(0.50)	ND(0.50)	ND(5.0)
M35P224L22	3620 Jackson Cabin Road	7/19/2012		ND(0.50)	ND(0.50)	ND(0.50)	ND(0.50)	ND(0.50)	ND(0.50)	ND(0.50)	ND(0.50)	ND(0.50)	ND(5.0)
M35P224L22	3620 Jackson Cabin Road	1/9/2013		0.64	ND(0.50)	ND(0.50)	ND(0.50)	ND(0.50)	ND(0.50)	ND(0.50)	ND(0.50)	ND(0.50)	ND(5.0)
M35P224L22	3620 Jackson Cabin Road	7/9/2013		ND(0.50)	ND(0.50)	ND(0.50)	ND(0.50)	ND(0.50)	ND(0.50)	ND(0.50)	ND(0.50)	ND(0.50)	ND(5.0)
M35P224L22	3620 Jackson Cabin Road	1/17/2014		0.29 J	ND(0.50)	ND(0.50)	ND(0.50)	ND(0.50)	ND(0.50)	ND(0.50)	ND(0.50)	ND(0.50)	ND(5.0)
M35P224L22	3620 Jackson Cabin Road	7/18/2014		ND(0.50)	ND(0.50)	ND(0.50)	ND(0.50)	ND(0.50)	ND(0.50)	ND(0.50)	ND(0.50)	ND(0.50)	ND(5.0)
M35P224L22	3620 Jackson Cabin Road	1/13/2015		ND(0.5)	ND(0.5)	ND(0.5)	ND(0.5)	ND(0.5)	ND(0.50)	ND(0.50)	ND(0.50)	ND(0.50)	ND(25.0)
M35P224L22	3620 Jackson Cabin Road	7/15/2015		ND(0.5)	ND(0.5)	0.1 J	ND(0.5)	ND(0.5)	ND(0.5)	ND(0.5)	ND(0.5)	ND(0.5)	ND(25)
M35P024L26	3103 Jackson Ridge Court	3/16/2006		ND(0.50)	ND(0.50)	6.7	ND(0.50)	ND(0.50)	ND(0.50)	ND(0.50)	ND(0.50)	ND(0.50)	ND(5.0)
M35P024L26	3103 Jackson Ridge Court	1/23/2007		ND(0.50)	ND(0.50)	ND(0.50)	ND(0.50)	ND(0.50)	ND(0.50)	ND(0.50)	ND(0.50)	ND(0.50)	ND(5.0)
M35P024L26	3103 Jackson Ridge Court	7/19/2007		ND(0.50)	ND(0.50)	ND(0.50)	ND(0.50)	ND(0.50)	ND(0.50)	ND(0.50)	ND(0.50)	ND(0.50)	ND(5.0)
M35P024L26	3103 Jackson Ridge Court	1/15/2008		ND(0.50)	ND(0.50)	ND(0.50)	ND(0.50)	ND(0.50)	ND(0.50)	ND(0.50)	ND(0.50)	ND(0.50)	ND(5.0)
M35P024L26	3103 Jackson Ridge Court	7/17/2008		ND(0.50)	ND(0.50)	ND(0.50)	ND(0.50)	ND(0.50)	ND(0.50)	ND(0.50)	ND(0.50)	ND(0.50)	ND(5.0)
M35P024L26	3103 Jackson Ridge Court	1/13/2009		ND(0.50)	ND(0.50)	ND(0.50)	ND(0.50)	ND(0.50)	ND(0.50)	ND(0.50)	ND(0.50)	ND(0.50)	ND(5.0)
M35P024L26	3103 Jackson Ridge Court	7/9/2009		ND(0.50)	ND(0.50)	ND(0.50)	ND(0.50)	ND(0.50)	ND(0.50)	ND(0.50)	ND(0.50)	ND(0.50)	ND(5.0)
M35P024L26	3103 Jackson Ridge Court	1/15/2010		ND(0.50)	ND(0.50)	ND(0.50)	ND(0.50)	ND(0.50)	ND(0.50)	ND(0.50)	ND(0.50)	ND(0.50)	ND(5.0)
M35P024L26	3103 Jackson Ridge Court	7/12/2010		ND(0.50)	ND(0.50)	ND(0.50)	ND(0.50)	ND(0.50)	ND(0.50)	ND(0.50)	ND(0.50)	ND(0.50)	3.1 J
M35P024L26	3103 Jackson Ridge Court	11/16/2010		ND(0.50)	ND(0.50)	ND(0.50)	ND(0.50)	ND(0.50)	ND(0.50)	ND(0.50)	ND(0.50)	ND(0.50)	ND(5.0)
M35P024L26	3103 Jackson Ridge Court	7/19/2011		ND(0.50)	ND(0.50)	ND(0.50)	ND(0.50)	ND(0.50)	ND(0.50)	ND(0.50)	ND(0.50)	ND(0.50)	ND(5.0)
M35P024L26	3103 Jackson Ridge Court	1/16/2012		0.071 J	ND(0.50)	ND(0.50)	ND(0.50)	ND(0.50)	ND(0.50)	ND(0.50)	ND(0.50)	ND(0.50)	ND(5.0)
M35P024L26	3103 Jackson Ridge Court	7/16/2012		ND(0.50)	ND(0.50)	ND(0.50)	ND(0.50)	ND(0.50)	ND(0.50)	ND(0.50)	ND(0.50)	ND(0.50)	ND(5.0)
M35P024L26	3103 Jackson Ridge Court	1/23/2013		ND(0.50)	ND(0.50)	ND(0.50)	ND(0.50)	ND(0.50)	ND(0.50)	ND(0.50)	ND(0.50)	ND(0.50)	ND(5.0)
M35P024L26	3103 Jackson Ridge Court	7/15/2013		ND(0.50)	ND(0.50)	ND(0.50)	ND(0.50)	ND(0.50)	ND(0.50)	ND(0.50)	ND(0.50)	ND(0.50)	ND(5.0)

Table 1 - Historical Private Supply Well Analytical Table

Inactive Exxon Facility #28077
14258 Jarrettsville Pike
Phoenix, Maryland

Map/Parcel/Lot	Address	Sample Date	POET Sample Point	MTBE (µg/L)	Benzene (µg/L)	Toluene (µg/L)	Ethyl-benzene (µg/L)	Total Xylenes (µg/L)	Naph-thalene (µg/L)	DIPE (µg/L)	ETBE (µg/L)	TAME (µg/L)	TBA (µg/L)
M35P024L26	3103 Jackson Ridge Court	1/20/2014		0.12 J	ND(0.50)	ND(0.50)	ND(0.50)	ND(0.50)	ND(0.50)	ND(0.50)	ND(0.50)	ND(0.50)	2.1 J
M35P024L26	3103 Jackson Ridge Court	7/16/2014		0.14 J	ND(0.50)	ND(0.50)	ND(0.50)	ND(0.50)	ND(0.50)	ND(0.50)	ND(0.50)	ND(0.50)	ND(5.0)
M35P024L26	3103 Jackson Ridge Court	1/14/2015		ND(0.5)	ND(0.5)	ND(0.5)	ND(0.5)	ND(0.5)	ND(0.50)	ND(0.50)	ND(0.50)	ND(0.50)	ND(25.0)
M35P024L26	3103 Jackson Ridge Court	7/13/2015		0.1 J	ND(0.5)	ND(0.5)	ND(0.5)	ND(0.5)	ND(0.5)	ND(0.5)	ND(0.5)	ND(0.5)	ND(25)
M35P024L05	3104 Jackson Ridge Court	3/17/2006		ND(0.50)	ND(0.50)	ND(0.50)	ND(0.50)	ND(0.50)	ND(0.50)	ND(0.50)	ND(0.50)	ND(0.50)	ND(5.0)
M35P024L05	3104 Jackson Ridge Court	1/24/2007		ND(0.50)	ND(0.50)	ND(0.50)	ND(0.50)	ND(0.50)	ND(0.50)	ND(0.50)	ND(0.50)	ND(0.50)	ND(5.0)
M35P024L05	3104 Jackson Ridge Court	7/19/2007		ND(0.50)	ND(0.50)	ND(0.50)	ND(0.50)	ND(0.50)	ND(0.50)	ND(0.50)	ND(0.50)	ND(0.50)	ND(5.0)
M35P024L05	3104 Jackson Ridge Court	1/22/2008		ND(0.50)	ND(0.50)	ND(0.50)	ND(0.50)	ND(0.50)	ND(0.50)	ND(0.50)	ND(0.50)	ND(0.50)	ND(5.0)
M35P024L05	3104 Jackson Ridge Court	7/17/2008		ND(0.50)	ND(0.50)	ND(0.50)	ND(0.50)	ND(0.50)	ND(0.50)	ND(0.50)	ND(0.50)	ND(0.50)	ND(5.0)
M35P024L05	3104 Jackson Ridge Court	1/14/2009		ND(0.50)	ND(0.50)	ND(0.50)	ND(0.50)	ND(0.50)	ND(0.50)	ND(0.50)	ND(0.50)	ND(0.50)	ND(5.0)
M35P024L05	3104 Jackson Ridge Court	7/9/2009		ND(0.50)	ND(0.50)	ND(0.50)	ND(0.50)	ND(0.50)	ND(0.50)	ND(0.50)	ND(0.50)	ND(0.50)	ND(5.0)
M35P024L05	3104 Jackson Ridge Court	1/19/2010		ND(0.50)	ND(0.50)	ND(0.50)	ND(0.50)	ND(0.50)	ND(0.50)	ND(0.50)	ND(0.50)	ND(0.50)	ND(5.0)
M35P024L05	3104 Jackson Ridge Court	7/12/2010		ND(0.50)	ND(0.50)	ND(0.50)	ND(0.50)	ND(0.50)	ND(0.50)	ND(0.50)	ND(0.50)	ND(0.50)	ND(5.0)
M35P024L05	3104 Jackson Ridge Court	11/16/2010		ND(0.50)	ND(0.50)	ND(0.50)	ND(0.50)	ND(0.50)	ND(0.50)	ND(0.50)	ND(0.50)	ND(0.50)	ND(5.0)
M35P024L05	3104 Jackson Ridge Court	7/21/2011		ND(0.50)	ND(0.50)	ND(0.50)	ND(0.50)	ND(0.50)	ND(0.50)	ND(0.50)	ND(0.50)	ND(0.50)	ND(5.0)
M35P024L05	3104 Jackson Ridge Court	1/16/2012		ND(0.50)	ND(0.50)	ND(0.50)	ND(0.50)	ND(0.50)	ND(0.50)	ND(0.50)	ND(0.50)	ND(0.50)	ND(5.0)
M35P024L05	3104 Jackson Ridge Court	1/23/2013		ND(0.50)	ND(0.50)	ND(0.50)	ND(0.50)	ND(0.50)	ND(0.50)	ND(0.50)	ND(0.50)	ND(0.50)	ND(5.0)
M35P024L05	3104 Jackson Ridge Court	7/15/2013		ND(0.50)	ND(0.50)	ND(0.50)	ND(0.50)	ND(0.50)	ND(0.50)	ND(0.50)	ND(0.50)	ND(0.50)	ND(5.0)
M35P024L05	3104 Jackson Ridge Court	1/20/2014		ND(0.50)	ND(0.50)	ND(0.50)	ND(0.50)	ND(0.50)	ND(0.50)	ND(0.50)	ND(0.50)	ND(0.50)	ND(5.0)
M35P024L05	3104 Jackson Ridge Court	7/16/2014		ND(0.50)	ND(0.50)	ND(0.50)	ND(0.50)	ND(0.50)	ND(0.50)	ND(0.50)	ND(0.50)	ND(0.50)	ND(5.0)
M35P024L05	3104 Jackson Ridge Court	1/15/2015		ND(0.5)	ND(0.5)	ND(0.5)	ND(0.5)	ND(0.5)	ND(0.50)	ND(0.50)	ND(0.50)	ND(0.50)	ND(25.0)
M35P024L05	3104 Jackson Ridge Court	7/13/2015		ND(0.5)	ND(0.5)	ND(0.5)	ND(0.5)	ND(0.5)	ND(0.5)	ND(0.5)	ND(0.5)	ND(0.5)	ND(25)
M35P024L27	3105 Jackson Ridge Court	3/16/2006		0.17 J	ND(0.50)	ND(0.50)	ND(0.50)	ND(0.50)	ND(0.50)	ND(0.50)	ND(0.50)	ND(0.50)	ND(5.0)
M35P024L27	3105 Jackson Ridge Court	1/23/2007		ND(0.50)	ND(0.50)	ND(0.50)	ND(0.50)	ND(0.50)	ND(0.50)	ND(0.50)	ND(0.50)	ND(0.50)	ND(5.0)
M35P024L27	3105 Jackson Ridge Court	7/19/2007		0.18 J	ND(0.50)	ND(0.50)	ND(0.50)	ND(0.50)	ND(0.50)	ND(0.50)	ND(0.50)	ND(0.50)	ND(5.0)
M35P024L27	3105 Jackson Ridge Court	1/15/2008		0.17 J	ND(0.50)	ND(0.50)	ND(0.50)	ND(0.50)	ND(0.50)	ND(0.50)	ND(0.50)	ND(0.50)	ND(5.0)
M35P024L27	3105 Jackson Ridge Court	7/22/2008		0.12 J	ND(0.50)	0.095 J	ND(0.50)	ND(0.50)	ND(0.50)	ND(0.50)	ND(0.50)	ND(0.50)	ND(5.0)
M35P024L27	3105 Jackson Ridge Court	1/13/2009		0.13 J	ND(0.50)	0.058 J	ND(0.50)	ND(0.50)	ND(0.50)	ND(0.50)	ND(0.50)	ND(0.50)	ND(5.0)
M35P024L27	3105 Jackson Ridge Court	7/9/2009		ND(0.50)	ND(0.50)	ND(0.50)	ND(0.50)	ND(0.50)	ND(0.50)	ND(0.50)	ND(0.50)	ND(0.50)	ND(5.0)
M35P024L27	3105 Jackson Ridge Court	1/15/2010		0.085 J	ND(0.50)	ND(0.50)	ND(0.50)	ND(0.50)	ND(0.50)	ND(0.50)	ND(0.50)	ND(0.50)	ND(5.0)

Table 1 - Historical Private Supply Well Analytical Table

Inactive Exxon Facility #28077
14258 Jarrettsville Pike
Phoenix, Maryland

Map/Parcel/Lot	Address	Sample Date	POET Sample Point	MTBE (µg/L)	Benzene (µg/L)	Toluene (µg/L)	Ethyl-benzene (µg/L)	Total Xylenes (µg/L)	Naph-thalene (µg/L)	DIPE (µg/L)	ETBE (µg/L)	TAME (µg/L)	TBA (µg/L)
M35P024L27	3105 Jackson Ridge Court	7/19/2010		ND(0.50)	ND(0.50)	ND(0.50)	ND(0.50)	ND(0.50)	ND(0.50)	ND(0.50)	ND(0.50)	ND(0.50)	ND(5.0)
M35P024L27	3105 Jackson Ridge Court	11/16/2010		ND(0.50)	ND(0.50)	ND(0.50)	ND(0.50)	ND(0.50)	ND(0.50)	ND(0.50)	ND(0.50)	ND(0.50)	3.5 J
M35P024L27	3105 Jackson Ridge Court	1/19/2012		0.23 J	ND(0.50)	ND(0.50)	ND(0.50)	ND(0.50)	ND(0.50)	ND(0.50)	ND(0.50)	ND(0.50)	ND(5.0)
M35P024L27	3105 Jackson Ridge Court	7/19/2012		0.22 J	ND(0.50)	ND(0.50)	ND(0.50)	ND(0.50)	ND(0.50)	ND(0.50)	ND(0.50)	ND(0.50)	ND(5.0)
M35P024L27	3105 Jackson Ridge Court	1/8/2013		0.22 J	ND(0.50)	ND(0.50)	ND(0.50)	ND(0.50)	ND(0.50)	ND(0.50)	ND(0.50)	ND(0.50)	ND(5.0)
M35P024L27	3105 Jackson Ridge Court	1/20/2014		0.23 J	ND(0.50)	ND(0.50)	ND(0.50)	ND(0.50)	ND(0.50)	ND(0.50)	ND(0.50)	ND(0.50)	ND(5.0)
M35P024L27	3105 Jackson Ridge Court	7/16/2014		0.25 J	ND(0.50)	ND(0.50)	ND(0.50)	ND(0.50)	ND(0.50)	ND(0.50)	ND(0.50)	ND(0.50)	ND(5.0)
M35P024L27	3105 Jackson Ridge Court	2/19/2015		0.3 J	ND(0.5)	ND(0.5)	ND(0.5)	ND(0.5)	ND(0.5)	ND(0.5)	ND(0.5)	ND(0.5)	ND(25)
M35P024L27	3105 Jackson Ridge Court	7/13/2015		0.3 J	ND(0.5)	ND(0.5)	ND(0.5)	ND(0.5)	ND(0.5)	ND(0.5)	ND(0.5)	ND(0.5)	ND(25)
M35P024L04	3106 Jackson Ridge Court	3/15/2006		ND(0.50)	ND(0.50)	ND(0.50)	ND(0.50)	ND(0.50)	ND(0.50)	ND(0.50)	ND(0.50)	ND(0.50)	ND(5.0)
M35P024L04	3106 Jackson Ridge Court	3/5/2007		ND(0.50)	ND(0.50)	ND(0.50)	ND(0.50)	ND(0.50)	ND(0.50)	ND(0.50)	ND(0.50)	ND(0.50)	ND(5.0)
M35P024L04	3106 Jackson Ridge Court	7/17/2007		ND(0.50)	ND(0.50)	ND(0.50)	ND(0.50)	ND(0.50)	ND(0.50)	ND(0.50)	ND(0.50)	ND(0.50)	ND(5.0)
M35P024L04	3106 Jackson Ridge Court	7/23/2008		ND(0.50)	ND(0.50)	ND(0.50)	ND(0.50)	ND(0.50)	ND(0.50)	ND(0.50)	ND(0.50)	ND(0.50)	ND(5.0)
M35P024L04	3106 Jackson Ridge Court	1/16/2009		ND(0.50)	ND(0.50)	ND(0.50)	ND(0.50)	ND(0.50)	ND(0.50)	ND(0.50)	ND(0.50)	ND(0.50)	ND(5.0)
M35P024L04	3106 Jackson Ridge Court	7/15/2009		ND(0.50)	ND(0.50)	ND(0.50)	ND(0.50)	ND(0.50)	ND(0.50)	ND(0.50)	ND(0.50)	ND(0.50)	ND(5.0)
M35P024L04	3106 Jackson Ridge Court	1/14/2010		ND(0.50)	ND(0.50)	ND(0.50)	ND(0.50)	ND(0.50)	ND(0.50)	ND(0.50)	ND(0.50)	ND(0.50)	ND(5.0)
M35P024L04	3106 Jackson Ridge Court	9/20/2013		ND(0.50)	ND(0.50)	ND(0.50)	ND(0.50)	ND(0.50)	ND(0.50)	ND(0.50)	ND(0.50)	ND(0.50)	ND(5.0)
M35P024L04	3106 Jackson Ridge Court	1/20/2014		ND(0.50)	ND(0.50)	ND(0.50)	ND(0.50)	ND(0.50)	ND(0.50)	ND(0.50)	ND(0.50)	ND(0.50)	ND(5.0)
M35P024L04	3106 Jackson Ridge Court	7/21/2014		ND(0.50)	ND(0.50)	ND(0.50)	ND(0.50)	ND(0.50)	ND(0.50)	ND(0.50)	ND(0.50)	ND(0.50)	ND(5.0)
M35P024L04	3106 Jackson Ridge Court	7/16/2015		ND(0.5)	ND(0.5)	ND(0.5)	ND(0.5)	ND(0.5)	ND(0.5)	ND(0.5)	ND(0.5)	ND(0.5)	ND(25)
M35P024L03	3107 Jackson Ridge Court	3/17/2006		ND(0.50)	ND(0.50)	ND(0.50)	ND(0.50)	ND(0.50)	ND(0.50)	ND(0.50)	ND(0.50)	ND(0.50)	ND(5.0)
M35P024L03	3107 Jackson Ridge Court	2/6/2007		ND(0.50)	ND(0.50)	ND(0.50)	ND(0.50)	ND(0.50)	ND(0.50)	ND(0.50)	ND(0.50)	ND(0.50)	ND(5.0)
M35P024L03	3107 Jackson Ridge Court	8/6/2007		ND(0.50)	ND(0.50)	ND(0.50)	ND(0.50)	ND(0.50)	ND(0.50)	ND(0.50)	ND(0.50)	ND(0.50)	ND(5.0)
M35P024L03	3107 Jackson Ridge Court	1/16/2008		ND(0.50)	ND(0.50)	ND(0.50)	ND(0.50)	ND(0.50)	ND(0.50)	ND(0.50)	ND(0.50)	ND(0.50)	ND(5.0)
M35P024L03	3107 Jackson Ridge Court	7/22/2008		ND(0.50)	ND(0.50)	ND(0.50)	ND(0.50)	ND(0.50)	ND(0.50)	ND(0.50)	ND(0.50)	ND(0.50)	ND(5.0)
M35P024L03	3107 Jackson Ridge Court	1/20/2009		ND(0.50)	ND(0.50)	ND(0.50)	ND(0.50)	ND(0.50)	ND(0.50)	ND(0.50)	ND(0.50)	ND(0.50)	ND(5.0)
M35P024L03	3107 Jackson Ridge Court	7/10/2009		ND(0.50)	ND(0.50)	ND(0.50)	ND(0.50)	ND(0.50)	ND(0.50)	ND(0.50)	ND(0.50)	ND(0.50)	ND(5.0)
M35P024L03	3107 Jackson Ridge Court	1/21/2010		0.11 J	ND(0.50)	ND(0.50)	ND(0.50)	ND(0.50)	ND(0.50)	ND(0.50)	ND(0.50)	ND(0.50)	ND(5.0)
M35P024L03	3107 Jackson Ridge Court	7/21/2010		ND(0.50)	ND(0.50)	ND(0.50)	ND(0.50)	ND(0.50)	ND(0.50)	ND(0.50)	ND(0.50)	ND(0.50)	ND(5.0)
M35P024L03	3107 Jackson Ridge Court	11/16/2010		ND(0.50)	ND(0.50)	ND(0.50)	ND(0.50)	ND(0.50)	ND(0.50)	ND(0.50)	ND(0.50)	ND(0.50)	ND(5.0)

Table 1 - Historical Private Supply Well Analytical Table

Inactive Exxon Facility #28077
14258 Jarrettsville Pike
Phoenix, Maryland

Map/Parcel/Lot	Address	Sample Date	POET Sample Point	MTBE (µg/L)	Benzene (µg/L)	Toluene (µg/L)	Ethyl-benzene (µg/L)	Total Xylenes (µg/L)	Naph-thalene (µg/L)	DIPE (µg/L)	ETBE (µg/L)	TAME (µg/L)	TBA (µg/L)
M35P024L03	3107 Jackson Ridge Court	7/21/2011		ND(0.50)	ND(0.50)	ND(0.50)	ND(0.50)	ND(0.50)	ND(0.50)	ND(0.50)	ND(0.50)	ND(0.50)	ND(5.0)
M35P024L03	3107 Jackson Ridge Court	1/19/2012		ND(0.50)	ND(0.50)	ND(0.50)	ND(0.50)	ND(0.50)	ND(0.50)	ND(0.50)	ND(0.50)	ND(0.50)	ND(5.0)
M35P024L03	3107 Jackson Ridge Court	7/19/2012		ND(0.50)	ND(0.50)	ND(0.50)	ND(0.50)	ND(0.50)	ND(0.50)	ND(0.50)	ND(0.50)	ND(0.50)	ND(5.0)
M35P024L03	3107 Jackson Ridge Court	2/1/2013		ND(0.50)	ND(0.50)	ND(0.50)	ND(0.50)	ND(0.50)	ND(0.50)	ND(0.50)	ND(0.50)	ND(0.50)	ND(5.0)
M35P024L03	3107 Jackson Ridge Court	7/26/2013		ND(0.50)	ND(0.50)	ND(0.50)	ND(0.50)	ND(0.50)	ND(0.50)	ND(0.50)	ND(0.50)	ND(0.50)	ND(5.0)
M35P024L03	3107 Jackson Ridge Court	1/30/2014		ND(0.50)	ND(0.50)	ND(0.50)	ND(0.50)	ND(0.50)	ND(0.50)	ND(0.50)	ND(0.50)	ND(0.50)	ND(5.0)
M35P024L03	3107 Jackson Ridge Court	7/16/2014		ND(0.50)	ND(0.50)	ND(0.50)	ND(0.50)	ND(0.50)	ND(0.50)	ND(0.50)	ND(0.50)	ND(0.50)	ND(5.0)
M35P024L03	3107 Jackson Ridge Court	1/14/2015		ND(0.5)	ND(0.5)	ND(0.5)	ND(0.5)	ND(0.5)	ND(0.50)	ND(0.50)	ND(0.50)	ND(0.50)	ND(25.0)
M35P024L03	3107 Jackson Ridge Court	7/13/2015		ND(0.5)	ND(0.5)	ND(0.5)	ND(0.5)	ND(0.5)	ND(0.5)	ND(0.5)	ND(0.5)	ND(0.5)	ND(25)
M35P225LNA	0 Jarrettsville Pike	3/22/2006		ND(0.50)	ND(0.50)	ND(0.50)	ND(0.50)	ND(0.50)	ND(0.50)	ND(0.50)	ND(0.50)	ND(0.50)	ND(5.0)
M35P225LNA	0 Jarrettsville Pike	4/24/2006		ND(0.50)	0.28 J	ND(0.50)	ND(0.50)	ND(0.50)	ND(0.50)	ND(0.50)	ND(0.50)	ND(0.50)	ND(5.0)
M35P225LNA	0 Jarrettsville Pike	6/22/2006		ND(0.50)	ND(0.50)	ND(0.50)	ND(0.50)	ND(0.50)	ND(0.50)	ND(0.50)	ND(0.50)	ND(0.50)	ND(5.0)
M35P225LNA	0 Jarrettsville Pike	8/24/2006		ND(0.50)	ND(0.50)	ND(0.50)	ND(0.50)	ND(0.50)	ND(0.50)	ND(0.50)	ND(0.50)	ND(0.50)	ND(5.0)
M43P136LNA	14021 Jarrettsville Pike	3/15/2006		ND(0.50)	ND(0.50)	ND(0.50)	ND(0.50)	ND(0.50)	ND(0.50)	ND(0.50)	ND(0.50)	ND(0.50)	ND(5.0)
M43P025LNA	14023 Jarrettsville Pike	3/16/2006		0.41 J	ND(0.50)	ND(0.50)	ND(0.50)	ND(0.50)	ND(0.50)	ND(0.50)	ND(0.50)	ND(0.50)	ND(5.0)
M43P138LNA	14101 Jarrettsville Pike	3/15/2006		ND(0.50)	ND(0.50)	ND(0.50)	ND(0.50)	ND(0.50)	ND(0.50)	ND(0.50)	ND(0.50)	ND(0.50)	ND(5.0)
M43P139LNA	14103 Jarrettsville Pike	3/17/2006		ND(0.50)	ND(0.50)	ND(0.50)	ND(0.50)	ND(0.50)	ND(0.50)	ND(0.50)	ND(0.50)	ND(0.50)	ND(5.0)
M43P144LNA	14104 Jarrettsville Pike	2/27/2006		2.5	ND(0.50)	ND(0.50)	ND(0.50)	ND(0.50)	ND(0.50)	ND(0.50)	ND(0.50)	0.17 J	ND(5.0)
M43P144LNA	14104 Jarrettsville Pike	3/28/2006		1.8	ND(0.50)	ND(0.50)	ND(0.50)	ND(0.50)	ND(0.50)	ND(0.50)	ND(0.50)	ND(0.50)	ND(5.0)
M43P144LNA	14104 Jarrettsville Pike	4/25/2006		2.0	ND(0.50)	ND(0.50)	ND(0.50)	ND(0.50)	ND(0.50)	ND(0.50)	ND(0.50)	0.17 J	ND(5.0)
M43P144LNA	14104 Jarrettsville Pike	8/18/2006		4.2	ND(0.50)	ND(0.50)	ND(0.50)	ND(0.50)	ND(0.50)	ND(0.50)	ND(0.50)	0.21 J	ND(5.0)
M43P144LNA	14104 Jarrettsville Pike	1/24/2007		1.4	ND(0.50)	ND(0.50)	ND(0.50)	ND(0.50)	ND(0.50)	ND(0.50)	ND(0.50)	ND(0.50)	ND(5.0)
M43P144LNA	14104 Jarrettsville Pike	7/17/2007		1.4	ND(0.50)	ND(0.50)	ND(0.50)	ND(0.50)	ND(0.50)	ND(0.50)	ND(0.50)	ND(0.50)	ND(5.0)
M43P144LNA	14104 Jarrettsville Pike	1/16/2008		0.82	ND(0.50)	ND(0.50)	ND(0.50)	ND(0.50)	ND(0.50)	ND(0.50)	ND(0.50)	ND(0.50)	ND(5.0)
M43P144LNA	14104 Jarrettsville Pike	7/17/2008		1.7	ND(0.50)	ND(0.50)	ND(0.50)	ND(0.50)	ND(0.50)	ND(0.50)	ND(0.50)	ND(0.50)	ND(5.0)
M43P144LNA	14104 Jarrettsville Pike	1/14/2009		0.96	ND(0.50)	ND(0.50)	ND(0.50)	ND(0.50)	ND(0.50)	ND(0.50)	ND(0.50)	ND(0.50)	ND(5.0)
M43P144LNA	14104 Jarrettsville Pike	7/9/2009		1.9	ND(0.50)	ND(0.50)	ND(0.50)	ND(0.50)	ND(0.50)	ND(0.50)	ND(0.50)	ND(0.50)	ND(5.0)
M43P144LNA	14104 Jarrettsville Pike	7/20/2010		ND(0.50)	ND(0.50)	ND(0.50)	ND(0.50)	ND(0.50)	ND(0.50)	ND(0.50)	ND(0.50)	ND(0.50)	ND(5.0)
M43P144LNA	14104 Jarrettsville Pike	11/16/2010		ND(0.50)	ND(0.50)	ND(0.50)	ND(0.50)	ND(0.50)	ND(0.50)	ND(0.50)	ND(0.50)	ND(0.50)	ND(5.0)

Table 1 - Historical Private Supply Well Analytical Table

Inactive Exxon Facility #28077
14258 Jarrettsville Pike
Phoenix, Maryland

Map/Parcel/Lot	Address	Sample Date	POET Sample Point	MTBE (µg/L)	Benzene (µg/L)	Toluene (µg/L)	Ethyl-benzene (µg/L)	Total Xylenes (µg/L)	Naph-thalene (µg/L)	DIPE (µg/L)	ETBE (µg/L)	TAME (µg/L)	TBA (µg/L)
M43P144LNA	14104 Jarrettsville Pike	7/18/2011		0.30 J	ND(0.50)	ND(0.50)	ND(0.50)	ND(0.50)	ND(0.50)	ND(0.50)	ND(0.50)	ND(0.50)	ND(5.0)
M43P144LNA	14104 Jarrettsville Pike	1/12/2012		0.15 J	ND(0.50)	ND(0.50)	ND(0.50)	ND(0.50)	ND(0.50)	ND(0.50)	ND(0.50)	ND(0.50)	ND(5.0)
M43P144LNA	14104 Jarrettsville Pike	7/18/2012		0.077 J	ND(0.50)	ND(0.50)	ND(0.50)	ND(0.50)	ND(0.50)	ND(0.50)	ND(0.50)	ND(0.50)	ND(5.0)
M43P144LNA	14104 Jarrettsville Pike	1/15/2013		0.069 J	ND(0.50)	ND(0.50)	ND(0.50)	ND(0.50)	ND(0.50)	ND(0.50)	ND(0.50)	ND(0.50)	ND(5.0)
M43P144LNA	14104 Jarrettsville Pike	7/12/2013		ND(0.50)	ND(0.50)	ND(0.50)	ND(0.50)	ND(0.50)	ND(0.50)	ND(0.50)	ND(0.50)	ND(0.50)	ND(5.0)
M43P144LNA	14104 Jarrettsville Pike	1/15/2014		0.14 J	ND(0.50)	ND(0.50)	ND(0.50)	ND(0.50)	ND(0.50)	ND(0.50)	ND(0.50)	ND(0.50)	ND(5.0)
M43P144LNA	14104 Jarrettsville Pike	7/22/2014		ND(0.50)	ND(0.50)	ND(0.50)	ND(0.50)	ND(0.50)	ND(0.50)	ND(0.50)	ND(0.50)	ND(0.50)	ND(5.0)
M43P144LNA	14104 Jarrettsville Pike	1/15/2015		ND(0.5)	ND(0.5)	ND(0.5)	ND(0.5)	ND(0.5)	ND(0.50)	ND(0.50)	ND(0.50)	ND(0.50)	ND(25.0)
M43P144LNA	14104 Jarrettsville Pike	7/16/2015		ND(0.5)	ND(0.5)	ND(0.5)	ND(0.5)	ND(0.5)	ND(0.5)	ND(0.5)	ND(0.5)	ND(0.5)	ND(25)
M43P142L02	14106 Jarrettsville Pike	2/25/2006		ND(0.50)	ND(0.50)	ND(0.50)	ND(0.50)	ND(0.50)	ND(0.50)	ND(0.50)	ND(0.50)	ND(0.50)	ND(5.0)
M43P142L02	14106 Jarrettsville Pike	3/27/2006		ND(0.50)	ND(0.50)	ND(0.50)	ND(0.50)	ND(0.50)	ND(0.50)	ND(0.50)	ND(0.50)	ND(0.50)	ND(5.0)
M43P142L02	14106 Jarrettsville Pike	4/24/2006		ND(0.50)	ND(0.50)	ND(0.50)	ND(0.50)	ND(0.50)	ND(0.50)	ND(0.50)	ND(0.50)	ND(0.50)	ND(5.0)
M43P142L02	14106 Jarrettsville Pike	8/28/2006		ND(0.50)	ND(0.50)	ND(0.50)	ND(0.50)	ND(0.50)	ND(0.50)	ND(0.50)	ND(0.50)	ND(0.50)	ND(5.0)
M43P142L02	14106 Jarrettsville Pike	1/24/2007		ND(0.50)	ND(0.50)	ND(0.50)	ND(0.50)	ND(0.50)	ND(0.50)	ND(0.50)	ND(0.50)	ND(0.50)	ND(5.0)
M43P142L02	14106 Jarrettsville Pike	7/16/2007		0.11 J	ND(0.50)	11.8	ND(0.50)	ND(0.50)	ND(0.50)	ND(0.50)	ND(0.50)	ND(0.50)	ND(5.0)
M43P142L02	14106 Jarrettsville Pike	1/16/2008		ND(0.50)	ND(0.50)	ND(0.50)	ND(0.50)	ND(0.50)	ND(0.50)	ND(0.50)	ND(0.50)	ND(0.50)	ND(5.0)
M43P142L02	14106 Jarrettsville Pike	7/18/2008		ND(0.50)	ND(0.50)	ND(0.50)	ND(0.50)	ND(0.50)	ND(0.50)	ND(0.50)	ND(0.50)	ND(0.50)	ND(5.0)
M43P142L02	14106 Jarrettsville Pike	1/14/2009		ND(0.50)	ND(0.50)	ND(0.50)	ND(0.50)	ND(0.50)	ND(0.50)	ND(0.50)	ND(0.50)	ND(0.50)	ND(5.0)
M43P142L02	14106 Jarrettsville Pike	7/9/2009		ND(0.50)	ND(0.50)	ND(0.50)	ND(0.50)	ND(0.50)	ND(0.50)	ND(0.50)	ND(0.50)	ND(0.50)	ND(5.0)
M43P142L02	14106 Jarrettsville Pike	1/14/2010		ND(0.50)	ND(0.50)	ND(0.50)	ND(0.50)	ND(0.50)	ND(0.50)	ND(0.50)	ND(0.50)	ND(0.50)	ND(5.0)
M43P142L02	14106 Jarrettsville Pike	7/15/2010		ND(0.50)	ND(0.50)	ND(0.50)	ND(0.50)	ND(0.50)	ND(0.50)	ND(0.50)	ND(0.50)	ND(0.50)	ND(5.0)
M43P142L02	14106 Jarrettsville Pike	11/17/2010		ND(0.50)	ND(0.50)	ND(0.50)	ND(0.50)	ND(0.50)	ND(0.50)	ND(0.50)	ND(0.50)	ND(0.50)	ND(5.0)
M43P142L02	14106 Jarrettsville Pike	7/21/2011		ND(0.50)	ND(0.50)	ND(0.50)	ND(0.50)	ND(0.50)	ND(0.50)	ND(0.50)	ND(0.50)	ND(0.50)	ND(5.0)
M43P142L02	14106 Jarrettsville Pike	1/12/2012		ND(0.50)	ND(0.50)	ND(0.50)	ND(0.50)	ND(0.50)	ND(0.50)	ND(0.50)	ND(0.50)	ND(0.50)	ND(5.0)
M43P142L02	14106 Jarrettsville Pike	7/19/2012		ND(0.50)	ND(0.50)	ND(0.50)	ND(0.50)	ND(0.50)	ND(0.50)	ND(0.50)	ND(0.50)	ND(0.50)	ND(5.0)
M43P142L02	14106 Jarrettsville Pike	1/15/2013		ND(0.50)	ND(0.50)	ND(0.50)	ND(0.50)	ND(0.50)	ND(0.50)	ND(0.50)	ND(0.50)	ND(0.50)	ND(5.0)
M43P142L02	14106 Jarrettsville Pike	7/15/2013		ND(0.50)	ND(0.50)	0.056 J	ND(0.50)	ND(0.50)	ND(0.50)	ND(0.50)	ND(0.50)	ND(0.50)	ND(5.0)
M43P142L02	14106 Jarrettsville Pike	1/17/2014		ND(0.50)	ND(0.50)	0.069 J	ND(0.50)	ND(0.50)	ND(0.50)	ND(0.50)	ND(0.50)	ND(0.50)	ND(5.0)
M43P142L02	14106 Jarrettsville Pike	7/15/2014		ND(0.50)	ND(0.50)	ND(0.50)	ND(0.50)	ND(0.50)	ND(0.50)	ND(0.50)	ND(0.50)	ND(0.50)	ND(5.0)
M43P142L02	14106 Jarrettsville Pike	1/15/2015		ND(0.5)	ND(0.5)	ND(0.5)	ND(0.5)	ND(0.5)	ND(0.50)	ND(0.50)	ND(0.50)	ND(0.50)	ND(25.0)

Table 1 - Historical Private Supply Well Analytical Table

Inactive Exxon Facility #28077
14258 Jarrettsville Pike
Phoenix, Maryland

Map/Parcel/Lot	Address	Sample Date	POET Sample Point	MTBE (µg/L)	Benzene (µg/L)	Toluene (µg/L)	Ethyl-benzene (µg/L)	Total Xylenes (µg/L)	Naph-thalene (µg/L)	DIPE (µg/L)	ETBE (µg/L)	TAME (µg/L)	TBA (µg/L)
M43P142L02	14106 Jarrettsville Pike	7/14/2015		ND(0.5)	ND(0.5)	ND(0.5)	ND(0.5)	ND(0.5)	ND(0.5)	ND(0.5)	ND(0.5)	ND(0.5)	ND(25)
M43P143L01	14108 Jarrettsville Pike	2/25/2006		1.1	ND(0.50)	ND(0.50)	ND(0.50)	ND(0.50)	ND(0.50)	ND(0.50)	ND(0.50)	ND(0.50)	ND(5.0)
M43P143L01	14108 Jarrettsville Pike	3/27/2006		0.92	ND(0.50)	ND(0.50)	ND(0.50)	ND(0.50)	ND(0.50)	ND(0.50)	ND(0.50)	ND(0.50)	ND(5.0)
M43P143L01	14108 Jarrettsville Pike	4/24/2006		1.1	ND(0.50)	ND(0.50)	ND(0.50)	ND(0.50)	ND(0.50)	ND(0.50)	ND(0.50)	0.11 J	ND(5.0)
M43P143L01	14108 Jarrettsville Pike	8/18/2006		0.73	ND(0.50)	ND(0.50)	ND(0.50)	ND(0.50)	ND(0.50)	ND(0.50)	ND(0.50)	ND(0.50)	ND(5.0)
M43P143L01	14108 Jarrettsville Pike	1/24/2007		0.64	ND(0.50)	ND(0.50)	ND(0.50)	ND(0.50)	ND(0.50)	ND(0.50)	ND(0.50)	ND(0.50)	ND(5.0)
M43P143L01	14108 Jarrettsville Pike	7/20/2007		0.56	ND(0.50)	ND(0.50)	ND(0.50)	ND(0.50)	ND(0.50)	ND(0.50)	ND(0.50)	ND(0.50)	ND(5.0)
M43P143L01	14108 Jarrettsville Pike	1/22/2008		0.36 J	ND(0.50)	ND(0.50)	ND(0.50)	ND(0.50)	ND(0.50)	ND(0.50)	ND(0.50)	ND(0.50)	ND(5.0)
M43P143L01	14108 Jarrettsville Pike	1/15/2009		0.36 J	ND(0.50)	ND(0.50)	ND(0.50)	ND(0.50)	ND(0.50)	ND(0.50)	ND(0.50)	ND(0.50)	ND(5.0)
M43P143L01	14108 Jarrettsville Pike	7/14/2009		0.54	ND(0.50)	ND(0.50)	ND(0.50)	ND(0.50)	ND(0.50)	ND(0.50)	ND(0.50)	ND(0.50)	ND(5.0)
M43P143L01	14108 Jarrettsville Pike	1/11/2010		0.30 J	ND(0.50)	ND(0.50)	ND(0.50)	ND(0.50)	ND(0.50)	ND(0.50)	ND(0.50)	ND(0.50)	ND(5.0)
M43P143L01	14108 Jarrettsville Pike	12/21/2010		ND(0.50)	ND(0.50)	ND(0.50)	ND(0.50)	ND(0.50)	ND(0.50)	ND(0.50)	ND(0.50)	ND(0.50)	ND(5.0)
M43P143L01	14108 Jarrettsville Pike	7/18/2011		0.099 J	ND(0.50)	ND(0.50)	ND(0.50)	ND(0.50)	ND(0.50)	ND(0.50)	ND(0.50)	ND(0.50)	ND(5.0)
M43P143L01	14108 Jarrettsville Pike	1/18/2012		0.097 J	ND(0.50)	ND(0.50)	ND(0.50)	ND(0.50)	ND(0.50)	ND(0.50)	ND(0.50)	ND(0.50)	ND(5.0)
M43P143L01	14108 Jarrettsville Pike	7/19/2012		0.092 J	ND(0.50)	ND(0.50)	ND(0.50)	ND(0.50)	ND(0.50)	ND(0.50)	ND(0.50)	ND(0.50)	ND(5.0)
M43P143L01	14108 Jarrettsville Pike	1/15/2013		ND(0.50)	0.050 J	ND(0.50)	ND(0.50)	ND(0.50)	ND(0.50)	ND(0.50)	ND(0.50)	ND(0.50)	ND(5.0)
M43P143L01	14108 Jarrettsville Pike	7/17/2013		ND(0.50)	ND(0.50)	0.51	ND(0.50)	ND(0.50)	ND(0.50)	ND(0.50)	ND(0.50)	ND(0.50)	ND(5.0)
M43P143L01	14108 Jarrettsville Pike	1/23/2014		ND(0.50)	ND(0.50)	ND(0.50)	ND(0.50)	ND(0.50)	ND(0.50)	ND(0.50)	ND(0.50)	ND(0.50)	ND(5.0)
M43P143L01	14108 Jarrettsville Pike	7/22/2014		ND(0.50)	ND(0.50)	ND(0.50)	ND(0.50)	ND(0.50)	ND(0.50)	ND(0.50)	ND(0.50)	ND(0.50)	ND(5.0)
M43P143L01	14108 Jarrettsville Pike	1/15/2015		ND(0.5)	ND(0.5)	ND(0.5)	ND(0.5)	ND(0.5)	ND(0.50)	ND(0.50)	ND(0.50)	ND(0.50)	ND(25.0)
M43P143L01	14108 Jarrettsville Pike	7/21/2015		ND(0.5)	ND(0.5)	ND(0.5)	ND(0.5)	ND(0.5)	ND(0.5)	ND(0.5)	ND(0.5)	ND(0.5)	ND(25)
M43P026LNA	14110 Jarrettsville Pike	2/24/2006		1.9	ND(0.50)	ND(0.50)	ND(0.50)	ND(0.50)	ND(0.50)	ND(0.50)	ND(0.50)	ND(0.50)	ND(5.0)
M43P026LNA	14110 Jarrettsville Pike	3/27/2006		2.6	ND(0.50)	ND(0.50)	ND(0.50)	ND(0.50)	ND(0.50)	ND(0.50)	ND(0.50)	ND(0.50)	ND(5.0)
M43P026LNA	14110 Jarrettsville Pike	4/24/2006		2.5	ND(0.50)	ND(0.50)	ND(0.50)	ND(0.50)	ND(0.50)	ND(0.50)	ND(0.50)	ND(0.50)	ND(5.0)
M43P026LNA	14110 Jarrettsville Pike	8/22/2006		3.1	ND(0.50)	ND(0.50)	ND(0.50)	ND(0.50)	ND(0.50)	ND(0.50)	ND(0.50)	ND(0.50)	ND(5.0)
M43P026LNA	14110 Jarrettsville Pike	1/29/2007		4.8	ND(0.50)	ND(0.50)	ND(0.50)	ND(0.50)	ND(0.50)	ND(0.50)	ND(0.50)	ND(0.50)	ND(5.0)
M43P026LNA	14110 Jarrettsville Pike	7/16/2007		12.6	ND(0.50)	ND(0.50)	ND(0.50)	ND(0.50)	ND(0.50)	ND(0.50)	ND(0.50)	0.26 J	ND(5.0)
M43P026LNA	14110 Jarrettsville Pike	1/21/2008		10.7	ND(0.50)	ND(0.50)	ND(0.50)	ND(0.50)	ND(0.50)	ND(0.50)	ND(0.50)	0.20 J	ND(5.0)
M43P026LNA	14110 Jarrettsville Pike	7/17/2008		8.1	ND(0.50)	ND(0.50)	ND(0.50)	ND(0.50)	ND(0.50)	ND(0.50)	ND(0.50)	0.13 J	ND(5.0)
M43P026LNA	14110 Jarrettsville Pike	1/8/2009		6.3	ND(0.50)	ND(0.50)	ND(0.50)	ND(0.50)	ND(0.50)	ND(0.50)	ND(0.50)	0.12 J	ND(5.0)

Table 1 - Historical Private Supply Well Analytical Table

Inactive Exxon Facility #28077
14258 Jarrettsville Pike
Phoenix, Maryland

Map/Parcel/Lot	Address	Sample Date	POET Sample Point	MTBE (µg/L)	Benzene (µg/L)	Toluene (µg/L)	Ethyl-benzene (µg/L)	Total Xylenes (µg/L)	Naph-thalene (µg/L)	DIPE (µg/L)	ETBE (µg/L)	TAME (µg/L)	TBA (µg/L)
M43P026LNA	14110 Jarrettsville Pike	7/9/2009		7.0	ND(0.50)	ND(0.50)	ND(0.50)	ND(0.50)	ND(0.50)	ND(0.50)	ND(0.50)	0.17 J	ND(5.0)
M43P026LNA	14110 Jarrettsville Pike	1/11/2010		4.9	ND(0.50)	ND(0.50)	ND(0.50)	ND(0.50)	ND(0.50)	ND(0.50)	ND(0.50)	0.10 J	ND(5.0)
M43P026LNA	14110 Jarrettsville Pike	7/8/2010		6.5	ND(0.50)	0.14 J	ND(0.50)	ND(0.50)	ND(0.50)	ND(0.50)	ND(0.50)	0.18 J	ND(5.0)
M43P026LNA	14110 Jarrettsville Pike	11/15/2010		3.0	ND(0.50)	ND(0.50)	ND(0.50)	ND(0.50)	ND(0.50)	ND(0.50)	ND(0.50)	ND(0.50)	ND(5.0)
M43P026LNA	14110 Jarrettsville Pike	7/19/2011		2.0	ND(0.50)	ND(0.50)	ND(0.50)	ND(0.50)	ND(0.50)	ND(0.50)	ND(0.50)	ND(0.50)	ND(5.0)
M43P026LNA	14110 Jarrettsville Pike	1/17/2012		1.7	ND(0.50)	ND(0.50)	ND(0.50)	ND(0.50)	ND(0.50)	ND(0.50)	ND(0.50)	ND(0.50)	ND(5.0)
M43P026LNA	14110 Jarrettsville Pike	7/17/2012		ND(0.50)	ND(0.50)	ND(0.50)	ND(0.50)	ND(0.50)	ND(0.50)	ND(0.50)	ND(0.50)	ND(0.50)	ND(5.0)
M43P026LNA	14110 Jarrettsville Pike	8/14/2012		0.95	ND(0.50)	ND(0.50)	ND(0.50)	ND(0.50)	ND(0.50)	ND(0.50)	ND(0.50)	ND(0.50)	ND(5.0)
M43P026LNA	14110 Jarrettsville Pike	1/15/2013		0.59	ND(0.50)	ND(0.50)	ND(0.50)	ND(0.50)	ND(0.50)	ND(0.50)	ND(0.50)	ND(0.50)	ND(5.0)
M43P026LNA	14110 Jarrettsville Pike	8/2/2013		0.60	ND(0.50)	ND(0.50)	ND(0.50)	ND(0.50)	ND(0.50)	ND(0.50)	ND(0.50)	ND(0.50)	ND(5.0)
M43P026LNA	14110 Jarrettsville Pike	1/23/2014		0.28 J	ND(0.50)	ND(0.50)	ND(0.50)	ND(0.50)	ND(0.50)	ND(0.50)	ND(0.50)	ND(0.50)	ND(5.0)
M43P026LNA	14110 Jarrettsville Pike	7/28/2014		0.43 J	ND(0.50)	ND(0.50)	ND(0.50)	ND(0.50)	ND(0.50)	ND(0.50)	ND(0.50)	ND(0.50)	ND(5.0)
M43P026LNA	14110 Jarrettsville Pike	1/20/2015		0.2 J	ND(0.5)	ND(0.5)	ND(0.5)	ND(0.5)	ND(0.50)	ND(0.50)	ND(0.50)	ND(0.50)	ND(25.0)
M43P005LNA	14112 Jarrettsville Pike	2/24/2006		2.6	ND(0.50)	ND(0.50)	ND(0.50)	ND(0.50)	ND(0.50)	ND(0.50)	ND(0.50)	ND(0.50)	ND(5.0)
M43P005LNA	14112 Jarrettsville Pike	3/25/2006		3.1	ND(0.50)	ND(0.50)	ND(0.50)	ND(0.50)	ND(0.50)	ND(0.50)	ND(0.50)	ND(0.50)	ND(5.0)
M43P005LNA	14112 Jarrettsville Pike	4/27/2006		3.4	ND(0.50)	ND(0.50)	ND(0.50)	ND(0.50)	ND(0.50)	ND(0.50)	ND(0.50)	ND(0.50)	ND(5.0)
M43P005LNA	14112 Jarrettsville Pike	8/17/2006		3.1	ND(0.50)	ND(0.50)	ND(0.50)	ND(0.50)	ND(0.50)	ND(0.50)	ND(0.50)	ND(0.50)	ND(5.0)
M43P005LNA	14112 Jarrettsville Pike	1/23/2007		3.0	ND(0.50)	ND(0.50)	ND(0.50)	ND(0.50)	ND(0.50)	ND(0.50)	ND(0.50)	ND(0.50)	ND(5.0)
M43P005LNA	14112 Jarrettsville Pike	7/16/2007		3.4	ND(0.50)	ND(0.50)	ND(0.50)	ND(0.50)	ND(0.50)	ND(0.50)	ND(0.50)	ND(0.50)	ND(5.0)
M43P005LNA	14112 Jarrettsville Pike	1/15/2008		1.4	ND(0.50)	ND(0.50)	ND(0.50)	ND(0.50)	ND(0.50)	ND(0.50)	ND(0.50)	ND(0.50)	ND(5.0)
M43P005LNA	14112 Jarrettsville Pike	7/17/2008		2.0	ND(0.50)	ND(0.50)	ND(0.50)	ND(0.50)	ND(0.50)	ND(0.50)	ND(0.50)	ND(0.50)	ND(5.0)
M43P005LNA	14112 Jarrettsville Pike	1/14/2009		1.7	ND(0.50)	ND(0.50)	ND(0.50)	ND(0.50)	ND(0.50)	ND(0.50)	ND(0.50)	ND(0.50)	ND(5.0)
M43P005LNA	14112 Jarrettsville Pike	7/14/2009		3.0	ND(0.50)	ND(0.50)	ND(0.50)	ND(0.50)	ND(0.50)	ND(0.50)	ND(0.50)	ND(0.50)	ND(5.0)
M43P005LNA	14112 Jarrettsville Pike	1/11/2010		5.4	ND(0.50)	ND(0.50)	ND(0.50)	ND(0.50)	ND(0.50)	ND(0.50)	ND(0.50)	ND(0.50)	ND(5.0)
M43P005LNA	14112 Jarrettsville Pike	7/7/2010		5.6	ND(0.50)	ND(0.50)	ND(0.50)	ND(0.50)	ND(0.50)	ND(0.50)	ND(0.50)	0.18 J	ND(5.0)
M43P005LNA	14112 Jarrettsville Pike	11/8/2010		3.4	ND(0.50)	ND(0.50)	ND(0.50)	ND(0.50)	ND(0.50)	ND(0.50)	ND(0.50)	0.089 J	ND(5.0)
M43P005LNA	14112 Jarrettsville Pike	7/21/2011		4.2	ND(0.50)	ND(0.50)	ND(0.50)	ND(0.50)	ND(0.50)	ND(0.50)	ND(0.50)	ND(0.50)	ND(5.0)
M43P005LNA	14112 Jarrettsville Pike	1/10/2012		2.7	ND(0.50)	ND(0.50)	ND(0.50)	ND(0.50)	ND(0.50)	ND(0.50)	ND(0.50)	ND(0.50)	ND(5.0)
M43P005LNA	14112 Jarrettsville Pike	7/18/2012		1.5	0.13 J	ND(0.50)	ND(0.50)	ND(0.50)	ND(0.50)	ND(0.50)	ND(0.50)	ND(0.50)	ND(5.0)
M43P005LNA	14112 Jarrettsville Pike	1/10/2013		0.95	0.11 J	ND(0.50)	ND(0.50)	ND(0.50)	ND(0.50)	ND(0.50)	ND(0.50)	ND(0.50)	ND(5.0)

Table 1 - Historical Private Supply Well Analytical Table

Inactive Exxon Facility #28077
14258 Jarrettsville Pike
Phoenix, Maryland

Map/Parcel/Lot	Address	Sample Date	POET Sample Point	MTBE (µg/L)	Benzene (µg/L)	Toluene (µg/L)	Ethyl-benzene (µg/L)	Total Xylenes (µg/L)	Naph-thalene (µg/L)	DIPE (µg/L)	ETBE (µg/L)	TAME (µg/L)	TBA (µg/L)
M43P005LNA	14112 Jarrettsville Pike	7/15/2013		1.4	ND(0.50)	ND(0.50)	ND(0.50)	ND(0.50)	ND(0.50)	ND(0.50)	ND(0.50)	ND(0.50)	ND(5.0)
M43P005LNA	14112 Jarrettsville Pike	1/22/2014		0.47 J	ND(0.50)	ND(0.50)	ND(0.50)	ND(0.50)	ND(0.50)	ND(0.50)	ND(0.50)	ND(0.50)	ND(5.0)
M43P005LNA	14112 Jarrettsville Pike	7/16/2014		0.79	ND(0.50)	ND(0.50)	ND(0.50)	ND(0.50)	ND(0.50)	ND(0.50)	ND(0.50)	ND(0.50)	ND(5.0)
M43P005LNA	14112 Jarrettsville Pike	1/15/2015		0.2 J	ND(0.5)	ND(0.5)	ND(0.5)	ND(0.5)	ND(0.50)	ND(0.50)	ND(0.50)	ND(0.50)	ND(25.0)
M43P005LNA	14112 Jarrettsville Pike	7/16/2015		0.4 J	ND(0.5)	ND(0.5)	ND(0.5)	ND(0.5)	ND(0.5)	ND(0.5)	ND(0.5)	ND(0.5)	ND(25)
M35P275LNA	14114 Jarrettsville Pike	2/24/2006		5.0	ND(0.50)	ND(0.50)	ND(0.50)	ND(0.50)	ND(0.50)	ND(0.50)	ND(0.50)	0.19 J	ND(5.0)
M35P275LNA	14114 Jarrettsville Pike	3/25/2006		3.1	ND(0.50)	ND(0.50)	ND(0.50)	ND(0.50)	ND(0.50)	ND(0.50)	ND(0.50)	ND(0.50)	ND(5.0)
M35P275LNA	14114 Jarrettsville Pike	4/24/2006		2.7	ND(0.50)	ND(0.50)	ND(0.50)	ND(0.50)	ND(0.50)	ND(0.50)	ND(0.50)	ND(0.50)	ND(5.0)
M35P275LNA	14114 Jarrettsville Pike	8/21/2006		1.9	ND(0.50)	ND(0.50)	ND(0.50)	ND(0.50)	ND(0.50)	ND(0.50)	ND(0.50)	ND(0.50)	ND(5.0)
M35P275LNA	14114 Jarrettsville Pike	1/24/2007		2.7	ND(0.50)	ND(0.50)	ND(0.50)	ND(0.50)	ND(0.50)	ND(0.50)	ND(0.50)	ND(0.50)	ND(5.0)
M35P275LNA	14114 Jarrettsville Pike	7/20/2007		2.6	ND(0.50)	ND(0.50)	ND(0.50)	ND(0.50)	ND(0.50)	ND(0.50)	ND(0.50)	ND(0.50)	ND(5.0)
M35P275LNA	14114 Jarrettsville Pike	1/18/2008		4.1	ND(0.50)	ND(0.50)	ND(0.50)	ND(0.50)	ND(0.50)	ND(0.50)	ND(0.50)	ND(0.50)	ND(5.0)
M35P275LNA	14114 Jarrettsville Pike	7/14/2008		1.9	ND(0.50)	ND(0.50)	ND(0.50)	ND(0.50)	ND(0.50)	ND(0.50)	ND(0.50)	ND(0.50)	ND(5.0)
M35P275LNA	14114 Jarrettsville Pike	7/9/2009		1.5	ND(0.50)	ND(0.50)	ND(0.50)	ND(0.50)	ND(0.50)	ND(0.50)	ND(0.50)	ND(0.50)	ND(5.0)
M35P275LNA	14114 Jarrettsville Pike	1/12/2010		1.1	ND(0.50)	ND(0.50)	ND(0.50)	ND(0.50)	ND(0.50)	ND(0.50)	ND(0.50)	ND(0.50)	ND(5.0)
M35P275LNA	14114 Jarrettsville Pike	7/20/2011		2.9	ND(0.50)	ND(0.50)	ND(0.50)	ND(0.50)	ND(0.50)	ND(0.50)	ND(0.50)	ND(0.50)	ND(5.0)
M35P275LNA	14114 Jarrettsville Pike	1/18/2012		3.0	ND(0.50)	ND(0.50)	ND(0.50)	ND(0.50)	ND(0.50)	ND(0.50)	ND(0.50)	ND(0.50)	ND(5.0)
M35P275LNA	14114 Jarrettsville Pike	7/18/2012		3.5	ND(0.50)	ND(0.50)	ND(0.50)	ND(0.50)	ND(0.50)	ND(0.50)	ND(0.50)	0.093 J	ND(5.0)
M35P275LNA	14114 Jarrettsville Pike	1/15/2013		ND(0.50)	ND(0.50)	ND(0.50)	ND(0.50)	ND(0.50)	ND(0.50)	ND(0.50)	ND(0.50)	ND(0.50)	ND(5.0)
M35P275LNA	14114 Jarrettsville Pike	2/5/2013		2.4	ND(0.50)	ND(0.50)	ND(0.50)	ND(0.50)	ND(0.50)	ND(0.50)	ND(0.50)	ND(0.50)	ND(5.0)
M35P275LNA	14114 Jarrettsville Pike	7/12/2013		2.4	ND(0.50)	ND(0.50)	ND(0.50)	ND(0.50)	ND(0.50)	ND(0.50)	ND(0.50)	ND(0.50)	ND(5.0)
M35P275LNA	14114 Jarrettsville Pike	1/22/2014		2.5	ND(0.50)	ND(0.50)	ND(0.50)	ND(0.50)	ND(0.50)	ND(0.50)	ND(0.50)	ND(0.50)	ND(5.0)
M35P275LNA	14114 Jarrettsville Pike	7/21/2014		1.3	ND(0.50)	0.25 J	ND(0.50)	ND(0.50)	ND(0.50)	ND(0.50)	ND(0.50)	ND(0.50)	ND(5.0)
M35P275LNA	14114 Jarrettsville Pike	1/20/2015		2.5	ND(0.5)	ND(0.5)	ND(0.5)	ND(0.5)	ND(0.50)	ND(0.50)	ND(0.50)	ND(0.50)	ND(25.0)
M35P275LNA	14114 Jarrettsville Pike	7/17/2015		0.9	ND(0.5)	ND(0.5)	ND(0.5)	ND(0.5)	ND(0.5)	ND(0.5)	ND(0.5)	ND(0.5)	ND(25)
M35P160LNA	14116 Jarrettsville Pike	2/23/2006		6.4	ND(0.50)	ND(0.50)	ND(0.50)	ND(0.50)	ND(0.50)	ND(0.50)	ND(0.50)	0.39 J	ND(5.0)
M35P160LNA	14116 Jarrettsville Pike	3/28/2006		3.4	ND(0.50)	ND(0.50)	ND(0.50)	ND(0.50)	ND(0.50)	ND(0.50)	ND(0.50)	ND(0.50)	ND(5.0)
M35P160LNA	14116 Jarrettsville Pike	4/24/2006		4.0	ND(0.50)	ND(0.50)	ND(0.50)	ND(0.50)	ND(0.50)	ND(0.50)	ND(0.50)	0.20 J	ND(5.0)
M35P160LNA	14116 Jarrettsville Pike	8/28/2006		2.9	ND(0.50)	ND(0.50)	ND(0.50)	ND(0.50)	ND(0.50)	ND(0.50)	ND(0.50)	ND(0.50)	ND(5.0)
M35P160LNA	14116 Jarrettsville Pike	1/25/2007		1.0	ND(0.50)	ND(0.50)	ND(0.50)	ND(0.50)	ND(0.50)	ND(0.50)	ND(0.50)	ND(0.50)	ND(5.0)

Table 1 - Historical Private Supply Well Analytical Table

Inactive Exxon Facility #28077
14258 Jarrettsville Pike
Phoenix, Maryland

Map/Parcel/Lot	Address	Sample Date	POET Sample Point	MTBE (µg/L)	Benzene (µg/L)	Toluene (µg/L)	Ethyl-benzene (µg/L)	Total Xylenes (µg/L)	Naph-thalene (µg/L)	DIPE (µg/L)	ETBE (µg/L)	TAME (µg/L)	TBA (µg/L)
M35P160LNA	14116 Jarrettsville Pike	7/16/2007		0.97	ND(0.50)	ND(0.50)	ND(0.50)	ND(0.50)	ND(0.50)	ND(0.50)	ND(0.50)	ND(0.50)	ND(5.0)
M35P160LNA	14116 Jarrettsville Pike	1/21/2008		3.1	ND(0.50)	ND(0.50)	ND(0.50)	ND(0.50)	ND(0.50)	ND(0.50)	ND(0.50)	ND(0.50)	ND(5.0)
M35P160LNA	14116 Jarrettsville Pike	7/18/2008		3.1	ND(0.50)	ND(0.50)	ND(0.50)	ND(0.50)	ND(0.50)	ND(0.50)	ND(0.50)	ND(0.50)	ND(5.0)
M35P160LNA	14116 Jarrettsville Pike	1/14/2009		2.9	ND(0.50)	ND(0.50)	ND(0.50)	ND(0.50)	ND(0.50)	ND(0.50)	ND(0.50)	0.13 J	ND(5.0)
M35P160LNA	14116 Jarrettsville Pike	7/14/2009		3.1	ND(0.50)	ND(0.50)	ND(0.50)	ND(0.50)	ND(0.50)	ND(0.50)	ND(0.50)	ND(0.50)	ND(5.0)
M35P160LNA	14116 Jarrettsville Pike	1/19/2010		1.7	ND(0.50)	ND(0.50)	ND(0.50)	ND(0.50)	ND(0.50)	ND(0.50)	ND(0.50)	ND(0.50)	ND(5.0)
M35P160LNA	14116 Jarrettsville Pike	7/15/2010		0.91	ND(0.50)	ND(0.50)	ND(0.50)	ND(0.50)	ND(0.50)	ND(0.50)	ND(0.50)	ND(0.50)	ND(5.0)
M35P160LNA	14116 Jarrettsville Pike	11/15/2010		ND(0.50)	ND(0.50)	ND(0.50)	ND(0.50)	ND(0.50)	ND(0.50)	ND(0.50)	ND(0.50)	ND(0.50)	ND(5.0)
M35P160LNA	14116 Jarrettsville Pike	8/5/2011		1.1	ND(0.50)	ND(0.50)	ND(0.50)	ND(0.50)	ND(0.50)	ND(0.50)	ND(0.50)	ND(0.50)	ND(5.0)
M35P160LNA	14116 Jarrettsville Pike	1/18/2012		0.90	ND(0.50)	ND(0.50)	ND(0.50)	ND(0.50)	ND(0.50)	ND(0.50)	ND(0.50)	ND(0.50)	ND(5.0)
M35P160LNA	14116 Jarrettsville Pike	9/4/2012		0.93	ND(0.50)	ND(0.50)	ND(0.50)	ND(0.50)	ND(0.50)	ND(0.50)	ND(0.50)	ND(0.50)	ND(5.0)
M35P160LNA	14116 Jarrettsville Pike	1/8/2013		0.57	ND(0.50)	ND(0.50)	ND(0.50)	ND(0.50)	ND(0.50)	ND(0.50)	ND(0.50)	ND(0.50)	ND(5.0)
M35P160LNA	14116 Jarrettsville Pike	7/11/2013		0.48 J	ND(0.50)	ND(0.50)	ND(0.50)	ND(0.50)	ND(0.50)	ND(0.50)	ND(0.50)	ND(0.50)	ND(5.0)
M35P160LNA	14116 Jarrettsville Pike	1/28/2014		0.64	ND(0.50)	ND(0.50)	ND(0.50)	ND(0.50)	ND(0.50)	ND(0.50)	ND(0.50)	ND(0.50)	ND(5.0)
M35P160LNA	14116 Jarrettsville Pike	7/16/2014		0.36 J	ND(0.50)	ND(0.50)	ND(0.50)	ND(0.50)	ND(0.50)	ND(0.50)	ND(0.50)	ND(0.50)	ND(5.0)
M35P160LNA	14116 Jarrettsville Pike	2/9/2015		0.3 J	ND(0.5)	ND(0.5)	ND(0.5)	ND(0.5)	ND(0.5)	ND(0.5)	ND(0.5)	ND(0.5)	ND(25)
M35P160LNA	14116 Jarrettsville Pike	7/29/2015		0.2 J	ND(0.5)	ND(0.5)	ND(0.5)	ND(0.5)	ND(0.5)	ND(0.5)	ND(0.5)	ND(0.5)	ND(25)
M35P159LNA	14118 Jarrettsville Pike	2/23/2006		0.30 J	ND(0.50)	ND(0.50)	ND(0.50)	ND(0.50)	ND(0.50)	ND(0.50)	ND(0.50)	ND(0.50)	ND(5.0)
M35P159LNA	14118 Jarrettsville Pike	3/27/2006		0.25 J	ND(0.50)	ND(0.50)	ND(0.50)	ND(0.50)	ND(0.50)	ND(0.50)	ND(0.50)	ND(0.50)	ND(5.0)
M35P159LNA	14118 Jarrettsville Pike	4/24/2006		0.26 J	ND(0.50)	ND(0.50)	ND(0.50)	ND(0.50)	ND(0.50)	ND(0.50)	ND(0.50)	ND(0.50)	ND(5.0)
M35P159LNA	14118 Jarrettsville Pike	8/15/2006		0.30 J	ND(0.50)	ND(0.50)	ND(0.50)	ND(0.50)	ND(0.50)	ND(0.50)	ND(0.50)	ND(0.50)	ND(5.0)
M35P159LNA	14118 Jarrettsville Pike	1/24/2007		0.30 J	ND(0.50)	ND(0.50)	ND(0.50)	ND(0.50)	ND(0.50)	ND(0.50)	ND(0.50)	ND(0.50)	ND(5.0)
M35P159LNA	14118 Jarrettsville Pike	7/16/2007		0.32 J	ND(0.50)	ND(0.50)	ND(0.50)	ND(0.50)	ND(0.50)	ND(0.50)	ND(0.50)	ND(0.50)	ND(5.0)
M35P159LNA	14118 Jarrettsville Pike	1/14/2008		0.31 J	ND(0.50)	ND(0.50)	ND(0.50)	ND(0.50)	ND(0.50)	ND(0.50)	ND(0.50)	ND(0.50)	ND(5.0)
M35P159LNA	14118 Jarrettsville Pike	7/15/2008		0.37 J	ND(0.50)	ND(0.50)	ND(0.50)	ND(0.50)	ND(0.50)	ND(0.50)	ND(0.50)	ND(0.50)	ND(5.0)
M35P159LNA	14118 Jarrettsville Pike	1/14/2009		0.34 J	ND(0.50)	ND(0.50)	ND(0.50)	ND(0.50)	ND(0.50)	ND(0.50)	ND(0.50)	ND(0.50)	ND(5.0)
M35P159LNA	14118 Jarrettsville Pike	7/9/2009		0.37 J	ND(0.50)	ND(0.50)	ND(0.50)	ND(0.50)	ND(0.50)	ND(0.50)	ND(0.50)	ND(0.50)	ND(5.0)
M35P159LNA	14118 Jarrettsville Pike	1/11/2010		0.38 J	ND(0.50)	ND(0.50)	ND(0.50)	ND(0.50)	ND(0.50)	ND(0.50)	ND(0.50)	ND(0.50)	ND(5.0)
M35P159LNA	14118 Jarrettsville Pike	7/15/2010		0.49 J	ND(0.50)	ND(0.50)	ND(0.50)	ND(0.50)	ND(0.50)	ND(0.50)	ND(0.50)	ND(0.50)	ND(5.0)
M35P159LNA	14118 Jarrettsville Pike	11/15/2010		0.50	ND(0.50)	0.12 J	ND(0.50)	ND(0.50)	ND(0.50)	ND(0.50)	ND(0.50)	ND(0.50)	ND(5.0)

Table 1 - Historical Private Supply Well Analytical Table

Inactive Exxon Facility #28077
14258 Jarrettsville Pike
Phoenix, Maryland

Map/Parcel/Lot	Address	Sample Date	POET Sample Point	MTBE (µg/L)	Benzene (µg/L)	Toluene (µg/L)	Ethyl-benzene (µg/L)	Total Xylenes (µg/L)	Naph-thalene (µg/L)	DIPE (µg/L)	ETBE (µg/L)	TAME (µg/L)	TBA (µg/L)
M35P159LNA	14118 Jarrettsville Pike	7/18/2011		0.61	ND(0.50)	ND(0.50)	ND(0.50)	ND(0.50)	ND(0.50)	ND(0.50)	ND(0.50)	ND(0.50)	ND(5.0)
M35P159LNA	14118 Jarrettsville Pike	1/12/2012		ND(0.50)	ND(0.50)	ND(0.50)	ND(0.50)	ND(0.50)	ND(0.50)	ND(0.50)	ND(0.50)	ND(0.50)	ND(5.0)
M35P159LNA	14118 Jarrettsville Pike	3/29/2012		0.95	ND(0.50)	ND(0.50)	ND(0.50)	ND(0.50)	ND(0.50)	ND(0.50)	ND(0.50)	ND(0.50)	ND(5.0)
M35P159LNA	14118 Jarrettsville Pike	7/12/2012		0.81	ND(0.50)	ND(0.50)	ND(0.50)	ND(0.50)	ND(0.50)	ND(0.50)	ND(0.50)	ND(0.50)	ND(5.0)
M35P159LNA	14118 Jarrettsville Pike	1/15/2013		0.98	ND(0.50)	ND(0.50)	ND(0.50)	ND(0.50)	ND(0.50)	ND(0.50)	ND(0.50)	ND(0.50)	ND(5.0)
M35P159LNA	14118 Jarrettsville Pike	7/12/2013		1.2	ND(0.50)	ND(0.50)	ND(0.50)	ND(0.50)	ND(0.50)	ND(0.50)	ND(0.50)	ND(0.50)	1.8 J
M35P159LNA	14118 Jarrettsville Pike	1/17/2014		0.73	ND(0.50)	ND(0.50)	ND(0.50)	ND(0.50)	ND(0.50)	ND(0.50)	ND(0.50)	ND(0.50)	ND(5.0)
M35P159LNA	14118 Jarrettsville Pike	7/14/2014		0.98	ND(0.50)	ND(0.50)	ND(0.50)	ND(0.50)	ND(0.50)	ND(0.50)	ND(0.50)	ND(0.50)	ND(5.0)
M35P159LNA	14118 Jarrettsville Pike	1/15/2015		0.9	ND(0.5)	ND(0.5)	ND(0.5)	ND(0.5)	ND(0.50)	ND(0.50)	ND(0.50)	ND(0.50)	ND(25.0)
M35P159LNA	14118 Jarrettsville Pike	7/14/2015		0.7	ND(0.5)	ND(0.5)	ND(0.5)	ND(0.5)	ND(0.5)	ND(0.5)	ND(0.5)	ND(0.5)	ND(25)
M35P161L02	14120 Jarrettsville Pike	8/11/2014		0.40 J	ND(0.50)	ND(0.50)	ND(0.50)	ND(0.50)	ND(0.50)	ND(0.50)	ND(0.50)	ND(0.50)	ND(5.0)
M35P161L02	14120 Jarrettsville Pike	1/15/2015		0.1 J	ND(0.5)	ND(0.5)	ND(0.5)	ND(0.5)	ND(0.50)	ND(0.50)	ND(0.50)	ND(0.50)	ND(25.0)
M35P161L02	14120 Jarrettsville Pike	7/20/2015		0.1 J	ND(0.5)	ND(0.5)	ND(0.5)	ND(0.5)	ND(0.5)	ND(0.5)	ND(0.5)	ND(0.5)	ND(25)
M35P161L01	14200 Jarrettsville Pike	7/28/2014		0.71	ND(0.50)	ND(0.50)	ND(0.50)	ND(0.50)	ND(0.50)	ND(0.50)	ND(0.50)	ND(0.50)	ND(5.0)
M35P161L01	14200 Jarrettsville Pike	1/15/2015		0.5	ND(0.5)	ND(0.5)	ND(0.5)	ND(0.5)	ND(0.50)	ND(0.50)	ND(0.50)	ND(0.50)	ND(25.0)
M35P161L01	14200 Jarrettsville Pike	7/20/2015		0.3 J	ND(0.5)	ND(0.5)	ND(0.5)	ND(0.5)	ND(0.5)	ND(0.5)	ND(0.5)	ND(0.5)	ND(25)
M35P226LNA	14202 Jarrettsville Pike	2/24/2006		0.65	ND(0.50)	0.84	ND(0.50)	ND(0.50)	ND(0.50)	ND(0.50)	ND(0.50)	ND(0.50)	ND(5.0)
M35P226LNA	14202 Jarrettsville Pike	3/27/2006		0.35 J	ND(0.50)	ND(0.50)	ND(0.50)	ND(0.50)	ND(0.50)	ND(0.50)	ND(0.50)	ND(0.50)	ND(5.0)
M35P226LNA	14202 Jarrettsville Pike	4/24/2006		0.30 J	ND(0.50)	ND(0.50)	ND(0.50)	ND(0.50)	ND(0.50)	ND(0.50)	ND(0.50)	ND(0.50)	ND(5.0)
M35P226LNA	14202 Jarrettsville Pike	6/12/2006		0.18 J	ND(0.50)	ND(0.50)	ND(0.50)	ND(0.50)	ND(0.50)	ND(0.50)	ND(0.50)	ND(0.50)	ND(5.0)
M35P226LNA	14202 Jarrettsville Pike	8/16/2006		0.25 J	ND(0.50)	ND(0.50)	ND(0.50)	ND(0.50)	ND(0.50)	ND(0.50)	ND(0.50)	ND(0.50)	ND(5.0)
M35P226LNA	14202 Jarrettsville Pike	1/25/2007		ND(0.50)	ND(0.50)	ND(0.50)	ND(0.50)	ND(0.50)	ND(0.50)	ND(0.50)	ND(0.50)	ND(0.50)	ND(5.0)
M35P226LNA	14202 Jarrettsville Pike	4/10/2007		0.23 J	ND(0.50)	ND(0.50)	ND(0.50)	ND(0.50)	ND(0.50)	ND(0.50)	ND(0.50)	ND(0.50)	ND(5.0)
M35P226LNA	14202 Jarrettsville Pike	7/18/2007		0.18 J	ND(0.50)	ND(0.50)	ND(0.50)	ND(0.50)	ND(0.50)	ND(0.50)	ND(0.50)	ND(0.50)	ND(5.0)
M35P226LNA	14202 Jarrettsville Pike	10/22/2007		0.21 J	ND(0.50)	ND(0.50)	ND(0.50)	ND(0.50)	ND(0.50)	ND(0.50)	ND(0.50)	ND(0.50)	ND(5.0)
M35P226LNA	14202 Jarrettsville Pike	1/18/2008		0.30 J	ND(0.50)	ND(0.50)	ND(0.50)	ND(0.50)	ND(0.50)	ND(0.50)	ND(0.50)	ND(0.50)	ND(5.0)
M35P226LNA	14202 Jarrettsville Pike	4/2/2008		0.44 J	ND(0.50)	ND(0.50)	ND(0.50)	ND(0.50)	ND(0.50)	ND(0.50)	ND(0.50)	ND(0.50)	ND(5.0)
M35P226LNA	14202 Jarrettsville Pike	7/15/2008		0.35 J	ND(0.50)	ND(0.50)	ND(0.50)	ND(0.50)	ND(0.50)	ND(0.50)	ND(0.50)	ND(0.50)	ND(5.0)
M35P226LNA	14202 Jarrettsville Pike	10/8/2008		0.34 J	ND(0.50)	ND(0.50)	ND(0.50)	ND(0.50)	ND(0.50)	ND(0.50)	ND(0.50)	ND(0.50)	ND(5.0)
M35P226LNA	14202 Jarrettsville Pike	1/14/2009		0.42 J	ND(0.50)	ND(0.50)	ND(0.50)	ND(0.50)	ND(0.50)	ND(0.50)	ND(0.50)	ND(0.50)	ND(5.0)

Table 1 - Historical Private Supply Well Analytical Table

Inactive Exxon Facility #28077
14258 Jarrettsville Pike
Phoenix, Maryland

Map/Parcel/Lot	Address	Sample Date	POET Sample Point	MTBE (µg/L)	Benzene (µg/L)	Toluene (µg/L)	Ethyl-benzene (µg/L)	Total Xylenes (µg/L)	Naph-thalene (µg/L)	DIPE (µg/L)	ETBE (µg/L)	TAME (µg/L)	TBA (µg/L)
M35P226LNA	14202 Jarrettsville Pike	4/2/2009		0.33 J	ND(0.50)	ND(0.50)	ND(0.50)	ND(0.50)	ND(0.50)	ND(0.50)	ND(0.50)	ND(0.50)	ND(5.0)
M35P226LNA	14202 Jarrettsville Pike	7/15/2009		0.45 J	ND(0.50)	ND(0.50)	ND(0.50)	ND(0.50)	ND(0.50)	ND(0.50)	ND(0.50)	ND(0.50)	ND(5.0)
M35P226LNA	14202 Jarrettsville Pike	10/9/2009		0.43 J	ND(0.50)	ND(0.50)	ND(0.50)	ND(0.50)	ND(0.50)	ND(0.50)	ND(0.50)	ND(0.50)	ND(5.0)
M35P226LNA	14202 Jarrettsville Pike	1/14/2010		0.34 J	ND(0.50)	ND(0.50)	ND(0.50)	ND(0.50)	ND(0.50)	ND(0.50)	ND(0.50)	ND(0.50)	ND(5.0)
M35P226LNA	14202 Jarrettsville Pike	4/13/2010		0.12 J	ND(0.50)	ND(0.50)	ND(0.50)	ND(0.50)	ND(0.50)	ND(0.50)	ND(0.50)	ND(0.50)	ND(5.0)
M35P226LNA	14202 Jarrettsville Pike	7/21/2010		ND(0.50)	ND(0.50)	ND(0.50)	ND(0.50)	ND(0.50)	ND(0.50)	ND(0.50)	ND(0.50)	ND(0.50)	ND(5.0)
M35P226LNA	14202 Jarrettsville Pike	10/22/2010		ND(0.50)	ND(0.50)	ND(0.50)	ND(0.50)	ND(0.50)	ND(0.50)	ND(0.50)	ND(0.50)	ND(0.50)	ND(5.0)
M35P226LNA	14202 Jarrettsville Pike	1/18/2011		ND(0.50)	ND(0.50)	ND(0.50)	ND(0.50)	ND(0.50)	ND(0.50)	ND(0.50)	ND(0.50)	ND(0.50)	ND(5.0)
M35P226LNA	14202 Jarrettsville Pike	4/21/2011		ND(0.50)	ND(0.50)	ND(0.50)	ND(0.50)	ND(0.50)	ND(0.50)	ND(0.50)	ND(0.50)	ND(0.50)	ND(5.0)
M35P226LNA	14202 Jarrettsville Pike	7/18/2011		0.072 J	ND(0.50)	ND(0.50)	ND(0.50)	ND(0.50)	ND(0.50)	ND(0.50)	ND(0.50)	ND(0.50)	ND(5.0)
M35P226LNA	14202 Jarrettsville Pike	10/18/2011		ND(0.50)	ND(0.50)	ND(0.50)	ND(0.50)	ND(0.50)	ND(0.50)	ND(0.50)	ND(0.50)	ND(0.50)	ND(5.0)
M35P226LNA	14202 Jarrettsville Pike	1/12/2012		ND(0.50)	ND(0.50)	ND(0.50)	ND(0.50)	ND(0.50)	ND(0.50)	ND(0.50)	ND(0.50)	ND(0.50)	ND(5.0)
M35P226LNA	14202 Jarrettsville Pike	4/12/2012		ND(0.50)	ND(0.50)	ND(0.50)	ND(0.50)	ND(0.50)	ND(0.50)	ND(0.50)	ND(0.50)	ND(0.50)	ND(5.0)
M35P226LNA	14202 Jarrettsville Pike	7/18/2012		0.12 J	ND(0.50)	ND(0.50)	ND(0.50)	ND(0.50)	ND(0.50)	ND(0.50)	ND(0.50)	ND(0.50)	ND(5.0)
M35P226LNA	14202 Jarrettsville Pike	10/11/2012		0.15 J	ND(0.50)	ND(0.50)	ND(0.50)	ND(0.50)	ND(0.50)	ND(0.50)	ND(0.50)	ND(0.50)	ND(5.0)
M35P226LNA	14202 Jarrettsville Pike	1/15/2013		0.069 J	ND(0.50)	ND(0.50)	ND(0.50)	ND(0.50)	ND(0.50)	ND(0.50)	ND(0.50)	ND(0.50)	ND(5.0)
M35P226LNA	14202 Jarrettsville Pike	4/11/2013		ND(0.50)	ND(0.50)	ND(0.50)	ND(0.50)	ND(0.50)	ND(0.50)	ND(0.50)	ND(0.50)	ND(0.50)	ND(5.0)
M35P226LNA	14202 Jarrettsville Pike	7/12/2013		ND(0.50)	ND(0.50)	0.30 J	ND(0.50)	ND(0.50)	ND(0.50)	ND(0.50)	ND(0.50)	ND(0.50)	6.5
M35P226LNA	14202 Jarrettsville Pike	10/9/2013		ND(0.50)	ND(0.50)	0.33 J	ND(0.50)	ND(0.50)	ND(0.50)	ND(0.50)	ND(0.50)	ND(0.50)	ND(5.0)
M35P226LNA	14202 Jarrettsville Pike	1/17/2014		0.49 J	0.15 J	0.60	ND(0.50)	ND(0.50)	ND(0.50)	ND(0.50)	ND(0.50)	ND(0.50)	45.8
M35P226LNA	14202 Jarrettsville Pike	4/10/2014		0.12 J	0.047 J	0.14 J	ND(0.50)	ND(0.50)	ND(0.50)	ND(0.50)	ND(0.50)	ND(0.50)	21.2
M35P226LNA	14202 Jarrettsville Pike	7/21/2014		ND(0.50)	ND(0.50)	0.10 J	ND(0.50)	ND(0.50)	ND(0.50)	ND(0.50)	ND(0.50)	ND(0.50)	ND(5.0)
M35P226LNA	14202 Jarrettsville Pike	10/15/2014		0.40 J	0.24 J	0.47 J	ND(0.50)	0.14 J	ND(0.50)	ND(0.50)	ND(0.50)	ND(0.50)	113
M35P226LNA	14202 Jarrettsville Pike	1/22/2015		0.4 J	0.3 J	0.5	ND(0.5)	ND(0.5)	ND(0.50)	ND(0.50)	ND(0.50)	ND(0.50)	91
M35P226LNA	14202 Jarrettsville Pike	4/14/2015		0.2 J	0.2 J	0.4 J	ND(0.5)	ND(0.5)	ND(0.5)	ND(0.5)	ND(0.5)	ND(0.5)	29
M35P226LNA	14202 Jarrettsville Pike	8/5/2015		0.4 J	0.2 J	0.4 J	ND(0.5)	ND(0.5)	ND(0.5)	ND(0.5)	ND(0.5)	ND(0.5)	39
M35P226LNA	14202 Jarrettsville Pike	11/12/2015		0.5	0.2 J	0.4 J	ND(0.5)	ND(0.5)	ND(0.5)	ND(0.5)	ND(0.5)	ND(0.5)	100
M35P286LNA01	14209 Jarrettsville Pike	3/20/2006		0.24 J	ND(0.50)	ND(0.50)	ND(0.50)	ND(0.50)	ND(0.50)	ND(0.50)	ND(0.50)	ND(0.50)	ND(5.0)
M35P286LNA01	14209 Jarrettsville Pike	3/22/2006		ND(0.50)	ND(0.50)	0.27 J	ND(0.50)	ND(0.50)	ND(0.50)	ND(0.50)	ND(0.50)	ND(0.50)	ND(5.0)
M35P282LNA	14212 Jarrettsville Pike	3/3/2006		0.26 J	ND(0.50)	ND(0.50)	ND(0.50)	ND(0.50)	ND(0.50)	ND(0.50)	ND(0.50)	ND(0.50)	ND(5.0)

Table 1 - Historical Private Supply Well Analytical Table

Inactive Exxon Facility #28077
14258 Jarrettsville Pike
Phoenix, Maryland

Map/Parcel/Lot	Address	Sample Date	POET Sample Point	MTBE (µg/L)	Benzene (µg/L)	Toluene (µg/L)	Ethyl-benzene (µg/L)	Total Xylenes (µg/L)	Naph-thalene (µg/L)	DIPE (µg/L)	ETBE (µg/L)	TAME (µg/L)	TBA (µg/L)
M35P282LNA	14212 Jarrettsville Pike	3/27/2006		0.23 J	ND(0.50)	ND(0.50)	ND(0.50)	ND(0.50)	ND(0.50)	ND(0.50)	ND(0.50)	ND(0.50)	ND(5.0)
M35P282LNA	14212 Jarrettsville Pike	4/24/2006		0.24 J	ND(0.50)	ND(0.50)	ND(0.50)	ND(0.50)	ND(0.50)	ND(0.50)	ND(0.50)	ND(0.50)	ND(5.0)
M35P282LNA	14212 Jarrettsville Pike	6/12/2006		0.23 J	ND(0.50)	ND(0.50)	ND(0.50)	ND(0.50)	ND(0.50)	ND(0.50)	ND(0.50)	ND(0.50)	ND(5.0)
M35P282LNA	14212 Jarrettsville Pike	8/16/2006		0.22 J	ND(0.50)	ND(0.50)	ND(0.50)	ND(0.50)	ND(0.50)	ND(0.50)	ND(0.50)	ND(0.50)	ND(5.0)
M35P282LNA	14212 Jarrettsville Pike	1/25/2007		0.18 J	ND(0.50)	ND(0.50)	ND(0.50)	ND(0.50)	ND(0.50)	ND(0.50)	ND(0.50)	ND(0.50)	ND(5.0)
M35P282LNA	14212 Jarrettsville Pike	4/10/2007		0.29 J	ND(0.50)	ND(0.50)	ND(0.50)	ND(0.50)	ND(0.50)	ND(0.50)	ND(0.50)	ND(0.50)	ND(5.0)
M35P282LNA	14212 Jarrettsville Pike	7/17/2007		0.17 J	ND(0.50)	0.21 J	ND(0.50)	ND(0.50)	ND(0.50)	ND(0.50)	ND(0.50)	ND(0.50)	ND(5.0)
M35P282LNA	14212 Jarrettsville Pike	10/22/2007		0.33 J	ND(0.50)	ND(0.50)	ND(0.50)	ND(0.50)	ND(0.50)	ND(0.50)	ND(0.50)	ND(0.50)	ND(5.0)
M35P282LNA	14212 Jarrettsville Pike	1/17/2008		0.37 J	ND(0.50)	ND(0.50)	ND(0.50)	ND(0.50)	ND(0.50)	ND(0.50)	ND(0.50)	ND(0.50)	ND(5.0)
M35P282LNA	14212 Jarrettsville Pike	4/2/2008		0.39 J	ND(0.50)	ND(0.50)	ND(0.50)	ND(0.50)	ND(0.50)	ND(0.50)	ND(0.50)	ND(0.50)	ND(5.0)
M35P282LNA	14212 Jarrettsville Pike	7/15/2008		0.28 J	ND(0.50)	ND(0.50)	ND(0.50)	ND(0.50)	ND(0.50)	ND(0.50)	ND(0.50)	ND(0.50)	ND(5.0)
M35P282LNA	14212 Jarrettsville Pike	10/8/2008		0.23 J	ND(0.50)	ND(0.50)	ND(0.50)	ND(0.50)	ND(0.50)	ND(0.50)	ND(0.50)	ND(0.50)	ND(5.0)
M35P282LNA	14212 Jarrettsville Pike	1/14/2009		0.31 J	ND(0.50)	ND(0.50)	ND(0.50)	ND(0.50)	ND(0.50)	ND(0.50)	ND(0.50)	ND(0.50)	ND(5.0)
M35P282LNA	14212 Jarrettsville Pike	4/1/2009		0.24 J	ND(0.50)	ND(0.50)	ND(0.50)	ND(0.50)	ND(0.50)	ND(0.50)	ND(0.50)	ND(0.50)	ND(5.0)
M35P282LNA	14212 Jarrettsville Pike	1/11/2010		0.19 J	ND(0.50)	ND(0.50)	ND(0.50)	ND(0.50)	ND(0.50)	ND(0.50)	ND(0.50)	ND(0.50)	ND(5.0)
M35P282LNA	14212 Jarrettsville Pike	4/13/2010		0.22 J	ND(0.50)	ND(0.50)	ND(0.50)	ND(0.50)	ND(0.50)	ND(0.50)	ND(0.50)	ND(0.50)	ND(5.0)
M35P282LNA	14212 Jarrettsville Pike	7/21/2010		ND(0.50)	ND(0.50)	ND(0.50)	ND(0.50)	ND(0.50)	ND(0.50)	ND(0.50)	ND(0.50)	ND(0.50)	ND(5.0)
M35P282LNA	14212 Jarrettsville Pike	10/20/2010		ND(0.50)	ND(0.50)	ND(0.50)	ND(0.50)	ND(0.50)	ND(0.50)	ND(0.50)	ND(0.50)	ND(0.50)	ND(5.0)
M35P282LNA	14212 Jarrettsville Pike	1/20/2011		ND(0.50)	ND(0.50)	0.29 J	ND(0.50)	ND(0.50)	ND(0.50)	ND(0.50)	ND(0.50)	ND(0.50)	ND(5.0)
M35P282LNA	14212 Jarrettsville Pike	4/13/2011		ND(0.50)	ND(0.50)	ND(0.50)	ND(0.50)	ND(0.50)	ND(0.50)	ND(0.50)	ND(0.50)	ND(0.50)	ND(5.0)
M35P282LNA	14212 Jarrettsville Pike	7/21/2011		0.27 J	ND(0.50)	ND(0.50)	ND(0.50)	ND(0.50)	ND(0.50)	ND(0.50)	ND(0.50)	ND(0.50)	ND(5.0)
M35P282LNA	14212 Jarrettsville Pike	10/18/2011		0.27 J	ND(0.50)	ND(0.50)	ND(0.50)	ND(0.50)	ND(0.50)	ND(0.50)	ND(0.50)	ND(0.50)	ND(5.0)
M35P282LNA	14212 Jarrettsville Pike	1/13/2012		0.27 J	ND(0.50)	ND(0.50)	ND(0.50)	ND(0.50)	ND(0.50)	ND(0.50)	ND(0.50)	ND(0.50)	ND(5.0)
M35P282LNA	14212 Jarrettsville Pike	4/11/2012		0.29 J	ND(0.50)	ND(0.50)	ND(0.50)	ND(0.50)	ND(0.50)	ND(0.50)	ND(0.50)	ND(0.50)	ND(5.0)
M35P282LNA	14212 Jarrettsville Pike	7/11/2012		0.18 J	ND(0.50)	ND(0.50)	ND(0.50)	ND(0.50)	ND(0.50)	ND(0.50)	ND(0.50)	ND(0.50)	ND(5.0)
M35P282LNA	14212 Jarrettsville Pike	10/10/2012		0.21 J	ND(0.50)	ND(0.50)	ND(0.50)	ND(0.50)	ND(0.50)	ND(0.50)	ND(0.50)	ND(0.50)	ND(5.0)
M35P282LNA	14212 Jarrettsville Pike	1/15/2013		0.19 J	ND(0.50)	ND(0.50)	ND(0.50)	ND(0.50)	ND(0.50)	ND(0.50)	ND(0.50)	ND(0.50)	ND(5.0)
M35P282LNA	14212 Jarrettsville Pike	4/11/2013		0.16 J	ND(0.50)	ND(0.50)	ND(0.50)	ND(0.50)	ND(0.50)	ND(0.50)	ND(0.50)	ND(0.50)	ND(5.0)
M35P282LNA	14212 Jarrettsville Pike	7/17/2013		0.24 J	ND(0.50)	ND(0.50)	ND(0.50)	ND(0.50)	ND(0.50)	ND(0.50)	ND(0.50)	ND(0.50)	ND(5.0)
M35P282LNA	14212 Jarrettsville Pike	10/9/2013		0.35 J	ND(0.50)	ND(0.50)	ND(0.50)	ND(0.50)	ND(0.50)	ND(0.50)	ND(0.50)	ND(0.50)	2.0 J

Table 1 - Historical Private Supply Well Analytical Table

Inactive Exxon Facility #28077
14258 Jarrettsville Pike
Phoenix, Maryland

Map/Parcel/Lot	Address	Sample Date	POET Sample Point	MTBE (µg/L)	Benzene (µg/L)	Toluene (µg/L)	Ethyl-benzene (µg/L)	Total Xylenes (µg/L)	Naph-thalene (µg/L)	DIPE (µg/L)	ETBE (µg/L)	TAME (µg/L)	TBA (µg/L)
M35P282LNA	14212 Jarrettsville Pike	1/17/2014		0.22 J	ND(0.50)	ND(0.50)	ND(0.50)	ND(0.50)	ND(0.50)	ND(0.50)	ND(0.50)	ND(0.50)	ND(5.0)
M35P282LNA	14212 Jarrettsville Pike	4/18/2014		0.25 J	ND(0.50)	ND(0.50)	ND(0.50)	ND(0.50)	ND(0.50)	ND(0.50)	ND(0.50)	ND(0.50)	ND(5.0)
M35P282LNA	14212 Jarrettsville Pike	7/30/2014		0.76	ND(0.50)	ND(0.50)	ND(0.50)	ND(0.50)	ND(0.50)	ND(0.50)	ND(0.50)	ND(0.50)	ND(5.0)
M35P282LNA	14212 Jarrettsville Pike	10/9/2014		0.60	ND(0.50)	ND(0.50)	ND(0.50)	ND(0.50)	ND(0.50)	ND(0.50)	ND(0.50)	ND(0.50)	ND(5.0)
M35P282LNA	14212 Jarrettsville Pike	1/15/2015		ND(0.5)	ND(0.5)	ND(0.5)	ND(0.5)	ND(0.5)	ND(0.50)	ND(0.50)	ND(0.50)	ND(0.50)	ND(25.0)
M35P282LNA	14212 Jarrettsville Pike	4/14/2015		ND(0.5)	ND(0.5)	0.1 J	ND(0.5)	ND(0.5)	ND(0.5)	ND(0.5)	ND(0.5)	ND(0.5)	ND(25)
M35P282LNA	14212 Jarrettsville Pike	7/14/2015		ND(0.5)	ND(0.5)	ND(0.5)	ND(0.5)	ND(0.5)	ND(0.5)	ND(0.5)	ND(0.5)	ND(0.5)	ND(25)
M35P282LNA	14212 Jarrettsville Pike	10/28/2015		0.7	ND(0.5)	ND(0.5)	ND(0.5)	ND(0.5)	ND(0.5)	ND(0.5)	ND(0.5)	ND(0.5)	ND(25)
M35P201LNA	14214 Jarrettsville Pike	2/25/2006		0.18 J	ND(0.50)	ND(0.50)	ND(0.50)	ND(0.50)	ND(0.50)	ND(0.50)	ND(0.50)	ND(0.50)	ND(5.0)
M35P201LNA	14214 Jarrettsville Pike	3/27/2006		ND(0.50)	ND(0.50)	ND(0.50)	ND(0.50)	ND(0.50)	ND(0.50)	ND(0.50)	ND(0.50)	ND(0.50)	ND(5.0)
M35P201LNA	14214 Jarrettsville Pike	4/24/2006		0.18 J	ND(0.50)	ND(0.50)	ND(0.50)	ND(0.50)	ND(0.50)	ND(0.50)	ND(0.50)	ND(0.50)	ND(5.0)
M35P201LNA	14214 Jarrettsville Pike	6/12/2006		0.16 J	ND(0.50)	ND(0.50)	ND(0.50)	ND(0.50)	ND(0.50)	ND(0.50)	ND(0.50)	ND(0.50)	ND(5.0)
M35P201LNA	14214 Jarrettsville Pike	8/16/2006		0.17 J	ND(0.50)	ND(0.50)	ND(0.50)	ND(0.50)	ND(0.50)	ND(0.50)	ND(0.50)	ND(0.50)	ND(5.0)
M35P201LNA	14214 Jarrettsville Pike	1/25/2007		0.25 J	ND(0.50)	ND(0.50)	ND(0.50)	ND(0.50)	ND(0.50)	ND(0.50)	ND(0.50)	ND(0.50)	ND(5.0)
M35P201LNA	14214 Jarrettsville Pike	4/10/2007		0.18 J	ND(0.50)	ND(0.50)	ND(0.50)	ND(0.50)	ND(0.50)	ND(0.50)	ND(0.50)	ND(0.50)	ND(5.0)
M35P201LNA	14214 Jarrettsville Pike	7/17/2007		0.30 J	ND(0.50)	ND(0.50)	ND(0.50)	ND(0.50)	ND(0.50)	ND(0.50)	ND(0.50)	ND(0.50)	ND(5.0)
M35P201LNA	14214 Jarrettsville Pike	10/22/2007		0.12 J	ND(0.50)	ND(0.50)	ND(0.50)	ND(0.50)	ND(0.50)	ND(0.50)	ND(0.50)	ND(0.50)	ND(5.0)
M35P201LNA	14214 Jarrettsville Pike	1/17/2008		0.068 J	ND(0.50)	ND(0.50)	ND(0.50)	ND(0.50)	ND(0.50)	ND(0.50)	ND(0.50)	ND(0.50)	ND(5.0)
M35P201LNA	14214 Jarrettsville Pike	4/2/2008		0.16 J	ND(0.50)	ND(0.50)	ND(0.50)	ND(0.50)	ND(0.50)	ND(0.50)	ND(0.50)	ND(0.50)	ND(5.0)
M35P201LNA	14214 Jarrettsville Pike	7/15/2008		0.079 J	ND(0.50)	ND(0.50)	ND(0.50)	ND(0.50)	ND(0.50)	ND(0.50)	ND(0.50)	ND(0.50)	ND(5.0)
M35P201LNA	14214 Jarrettsville Pike	10/8/2008		0.10 J	ND(0.50)	ND(0.50)	ND(0.50)	ND(0.50)	ND(0.50)	ND(0.50)	ND(0.50)	ND(0.50)	ND(5.0)
M35P201LNA	14214 Jarrettsville Pike	1/14/2009		0.12 J	ND(0.50)	ND(0.50)	ND(0.50)	ND(0.50)	ND(0.50)	ND(0.50)	ND(0.50)	ND(0.50)	ND(5.0)
M35P201LNA	14214 Jarrettsville Pike	4/1/2009		ND(0.50)	ND(0.50)	ND(0.50)	ND(0.50)	ND(0.50)	ND(0.50)	ND(0.50)	ND(0.50)	ND(0.50)	ND(5.0)
M35P201LNA	14214 Jarrettsville Pike	7/9/2009		0.095 J	ND(0.50)	ND(0.50)	ND(0.50)	ND(0.50)	ND(0.50)	ND(0.50)	ND(0.50)	ND(0.50)	ND(5.0)
M35P201LNA	14214 Jarrettsville Pike	10/7/2009		ND(0.50)	ND(0.50)	ND(0.50)	ND(0.50)	ND(0.50)	ND(0.50)	ND(0.50)	ND(0.50)	ND(0.50)	ND(5.0)
M35P201LNA	14214 Jarrettsville Pike	1/11/2010		ND(0.50)	ND(0.50)	ND(0.50)	ND(0.50)	ND(0.50)	ND(0.50)	ND(0.50)	ND(0.50)	ND(0.50)	ND(5.0)
M35P201LNA	14214 Jarrettsville Pike	4/13/2010		0.11 J	ND(0.50)	ND(0.50)	ND(0.50)	ND(0.50)	ND(0.50)	ND(0.50)	ND(0.50)	ND(0.50)	ND(5.0)
M35P201LNA	14214 Jarrettsville Pike	7/21/2010		ND(0.50)	ND(0.50)	ND(0.50)	ND(0.50)	ND(0.50)	ND(0.50)	ND(0.50)	ND(0.50)	ND(0.50)	ND(5.0)
M35P201LNA	14214 Jarrettsville Pike	10/20/2010		ND(0.50)	ND(0.50)	ND(0.50)	ND(0.50)	ND(0.50)	ND(0.50)	ND(0.50)	ND(0.50)	ND(0.50)	ND(5.0)
M35P201LNA	14214 Jarrettsville Pike	1/20/2011		ND(0.50)	ND(0.50)	ND(0.50)	ND(0.50)	ND(0.50)	ND(0.50)	ND(0.50)	ND(0.50)	ND(0.50)	ND(5.0)

Table 1 - Historical Private Supply Well Analytical Table

Inactive Exxon Facility #28077
14258 Jarrettsville Pike
Phoenix, Maryland

Map/Parcel/Lot	Address	Sample Date	POET Sample Point	MTBE (µg/L)	Benzene (µg/L)	Toluene (µg/L)	Ethyl-benzene (µg/L)	Total Xylenes (µg/L)	Naph-thalene (µg/L)	DIPE (µg/L)	ETBE (µg/L)	TAME (µg/L)	TBA (µg/L)
M35P201LNA	14214 Jarrettsville Pike	4/13/2011		ND(0.50)	ND(0.50)	ND(0.50)	ND(0.50)	ND(0.50)	ND(0.50)	ND(0.50)	ND(0.50)	ND(0.50)	ND(5.0)
M35P201LNA	14214 Jarrettsville Pike	7/18/2011		0.12 J	ND(0.50)	ND(0.50)	ND(0.50)	ND(0.50)	ND(0.50)	ND(0.50)	ND(0.50)	ND(0.50)	ND(5.0)
M35P201LNA	14214 Jarrettsville Pike	10/18/2011		0.087 J	ND(0.50)	ND(0.50)	ND(0.50)	ND(0.50)	ND(0.50)	ND(0.50)	ND(0.50)	ND(0.50)	ND(5.0)
M35P201LNA	14214 Jarrettsville Pike	1/13/2012		0.072 J	ND(0.50)	ND(0.50)	ND(0.50)	ND(0.50)	ND(0.50)	ND(0.50)	ND(0.50)	ND(0.50)	ND(5.0)
M35P201LNA	14214 Jarrettsville Pike	4/11/2012		0.10 J	ND(0.50)	ND(0.50)	ND(0.50)	ND(0.50)	ND(0.50)	ND(0.50)	ND(0.50)	ND(0.50)	ND(5.0)
M35P201LNA	14214 Jarrettsville Pike	7/11/2012		0.10 J	ND(0.50)	ND(0.50)	ND(0.50)	ND(0.50)	ND(0.50)	ND(0.50)	ND(0.50)	ND(0.50)	ND(5.0)
M35P201LNA	14214 Jarrettsville Pike	10/10/2012		ND(0.50)	ND(0.50)	ND(0.50)	ND(0.50)	ND(0.50)	ND(0.50)	ND(0.50)	ND(0.50)	ND(0.50)	ND(5.0)
M35P201LNA	14214 Jarrettsville Pike	1/15/2013		0.069 J	ND(0.50)	ND(0.50)	ND(0.50)	ND(0.50)	ND(0.50)	ND(0.50)	ND(0.50)	ND(0.50)	ND(5.0)
M35P201LNA	14214 Jarrettsville Pike	4/11/2013		0.085 J	ND(0.50)	ND(0.50)	ND(0.50)	ND(0.50)	ND(0.50)	ND(0.50)	ND(0.50)	ND(0.50)	ND(5.0)
M35P201LNA	14214 Jarrettsville Pike	7/17/2013		ND(0.50)	ND(0.50)	ND(0.50)	ND(0.50)	ND(0.50)	ND(0.50)	ND(0.50)	ND(0.50)	ND(0.50)	ND(5.0)
M35P201LNA	14214 Jarrettsville Pike	10/9/2013		0.18 J	ND(0.50)	ND(0.50)	ND(0.50)	ND(0.50)	ND(0.50)	ND(0.50)	ND(0.50)	ND(0.50)	ND(5.0)
M35P201LNA	14214 Jarrettsville Pike	1/17/2014		0.11 J	ND(0.50)	ND(0.50)	ND(0.50)	ND(0.50)	ND(0.50)	ND(0.50)	ND(0.50)	ND(0.50)	ND(5.0)
M35P201LNA	14214 Jarrettsville Pike	4/18/2014		0.096 J	ND(0.50)	ND(0.50)	ND(0.50)	ND(0.50)	ND(0.50)	ND(0.50)	ND(0.50)	ND(0.50)	ND(5.0)
M35P201LNA	14214 Jarrettsville Pike	7/30/2014		0.13 J	ND(0.50)	ND(0.50)	ND(0.50)	ND(0.50)	ND(0.50)	ND(0.50)	ND(0.50)	ND(0.50)	ND(5.0)
M35P201LNA	14214 Jarrettsville Pike	10/9/2014		ND(0.50)	ND(0.50)	ND(0.50)	ND(0.50)	ND(0.50)	ND(0.50)	ND(0.50)	ND(0.50)	ND(0.50)	ND(5.0)
M35P201LNA	14214 Jarrettsville Pike	1/15/2015		0.4 J	ND(0.5)	ND(0.5)	ND(0.5)	ND(0.5)	ND(0.50)	ND(0.50)	ND(0.50)	ND(0.50)	ND(25.0)
M35P201LNA	14214 Jarrettsville Pike	4/14/2015		0.2 J	ND(0.5)	0.2 J	ND(0.5)	ND(0.5)	ND(0.5)	ND(0.5)	ND(0.5)	ND(0.5)	ND(25)
M35P201LNA	14214 Jarrettsville Pike	7/14/2015		0.2 J	ND(0.5)	ND(0.5)	ND(0.5)	ND(0.5)	ND(0.5)	ND(0.5)	ND(0.5)	ND(0.5)	ND(25)
M35P201LNA	14214 Jarrettsville Pike	10/28/2015		ND(0.5)	ND(0.5)	ND(0.5)	ND(0.5)	ND(0.5)	ND(0.5)	ND(0.5)	ND(0.5)	ND(0.5)	ND(25)
M35P218LNA	14227 Jarrettsville Pike	3/18/2006		3.0	ND(0.50)	ND(0.50)	ND(0.50)	ND(0.50)	ND(0.50)	ND(0.50)	ND(0.50)	ND(0.50)	ND(5.0)
M35P218LNA	14227 Jarrettsville Pike	6/27/2006		0.32 J	ND(0.50)	ND(0.50)	ND(0.50)	ND(0.50)	ND(0.50)	ND(0.50)	ND(0.50)	ND(0.50)	ND(5.0)
M35P285LNA	14228 Jarrettsville Pike	2/24/2006		ND(0.50)	ND(0.50)	ND(0.50)	ND(0.50)	ND(0.50)	ND(0.50)	ND(0.50)	ND(0.50)	ND(0.50)	ND(5.0)
M35P285LNA	14228 Jarrettsville Pike	3/27/2006		ND(0.50)	ND(0.50)	ND(0.50)	ND(0.50)	ND(0.50)	ND(0.50)	ND(0.50)	ND(0.50)	ND(0.50)	ND(5.0)
M35P285LNA	14228 Jarrettsville Pike	4/24/2006		ND(0.50)	ND(0.50)	ND(0.50)	ND(0.50)	ND(0.50)	ND(0.50)	ND(0.50)	ND(0.50)	ND(0.50)	ND(5.0)
M35P285LNA	14228 Jarrettsville Pike	6/12/2006		ND(0.50)	ND(0.50)	ND(0.50)	ND(0.50)	ND(0.50)	ND(0.50)	ND(0.50)	ND(0.50)	ND(0.50)	ND(5.0)
M35P285LNA	14228 Jarrettsville Pike	8/17/2006		ND(0.50)	ND(0.50)	ND(0.50)	ND(0.50)	ND(0.50)	ND(0.50)	ND(0.50)	ND(0.50)	ND(0.50)	ND(5.0)
M35P285LNA	14228 Jarrettsville Pike	1/25/2007		ND(0.50)	ND(0.50)	ND(0.50)	ND(0.50)	ND(0.50)	ND(0.50)	ND(0.50)	ND(0.50)	ND(0.50)	ND(5.0)
M35P285LNA	14228 Jarrettsville Pike	4/10/2007		ND(0.50)	ND(0.50)	ND(0.50)	ND(0.50)	ND(0.50)	ND(0.50)	ND(0.50)	ND(0.50)	ND(0.50)	ND(5.0)
M35P285LNA	14228 Jarrettsville Pike	7/17/2007		ND(0.50)	ND(0.50)	ND(0.50)	ND(0.50)	ND(0.50)	ND(0.50)	ND(0.50)	ND(0.50)	ND(0.50)	ND(5.0)
M35P285LNA	14228 Jarrettsville Pike	10/22/2007		ND(0.50)	ND(0.50)	ND(0.50)	ND(0.50)	ND(0.50)	ND(0.50)	ND(0.50)	ND(0.50)	ND(0.50)	ND(5.0)

Table 1 - Historical Private Supply Well Analytical Table

Inactive Exxon Facility #28077
14258 Jarrettsville Pike
Phoenix, Maryland

Map/Parcel/Lot	Address	Sample Date	POET Sample Point	MTBE (µg/L)	Benzene (µg/L)	Toluene (µg/L)	Ethyl-benzene (µg/L)	Total Xylenes (µg/L)	Naph-thalene (µg/L)	DIPE (µg/L)	ETBE (µg/L)	TAME (µg/L)	TBA (µg/L)
M35P285LNA	14228 Jarrettsville Pike	1/17/2008		0.096 J	ND(0.50)	ND(0.50)	ND(0.50)	ND(0.50)	ND(0.50)	ND(0.50)	ND(0.50)	ND(0.50)	ND(5.0)
M35P285LNA	14228 Jarrettsville Pike	4/2/2008		0.11 J	ND(0.50)	ND(0.50)	ND(0.50)	ND(0.50)	ND(0.50)	ND(0.50)	ND(0.50)	ND(0.50)	ND(5.0)
M35P285LNA	14228 Jarrettsville Pike	7/15/2008		0.11 J	ND(0.50)	ND(0.50)	ND(0.50)	ND(0.50)	ND(0.50)	ND(0.50)	ND(0.50)	ND(0.50)	ND(5.0)
M35P285LNA	14228 Jarrettsville Pike	10/9/2008		0.12 J	ND(0.50)	ND(0.50)	ND(0.50)	ND(0.50)	ND(0.50)	ND(0.50)	ND(0.50)	ND(0.50)	ND(5.0)
M35P285LNA	14228 Jarrettsville Pike	1/14/2009		0.22 J	ND(0.50)	ND(0.50)	ND(0.50)	ND(0.50)	ND(0.50)	ND(0.50)	ND(0.50)	ND(0.50)	ND(5.0)
M35P285LNA	14228 Jarrettsville Pike	4/1/2009		0.31 J	ND(0.50)	ND(0.50)	ND(0.50)	ND(0.50)	ND(0.50)	ND(0.50)	ND(0.50)	ND(0.50)	ND(5.0)
M35P285LNA	14228 Jarrettsville Pike	7/9/2009		0.28 J	ND(0.50)	ND(0.50)	ND(0.50)	ND(0.50)	ND(0.50)	ND(0.50)	ND(0.50)	ND(0.50)	ND(5.0)
M35P285LNA	14228 Jarrettsville Pike	10/7/2009		0.47 J	ND(0.50)	ND(0.50)	ND(0.50)	ND(0.50)	ND(0.50)	ND(0.50)	ND(0.50)	ND(0.50)	ND(5.0)
M35P285LNA	14228 Jarrettsville Pike	1/11/2010		0.46 J	ND(0.50)	ND(0.50)	ND(0.50)	ND(0.50)	ND(0.50)	ND(0.50)	ND(0.50)	ND(0.50)	ND(5.0)
M35P285LNA	14228 Jarrettsville Pike	4/12/2010		0.53	ND(0.50)	ND(0.50)	ND(0.50)	ND(0.50)	ND(0.50)	ND(0.50)	ND(0.50)	ND(0.50)	ND(5.0)
M35P285LNA	14228 Jarrettsville Pike	7/9/2010		0.48 J	ND(0.50)	ND(0.50)	ND(0.50)	ND(0.50)	ND(0.50)	ND(0.50)	ND(0.50)	ND(0.50)	ND(5.0)
M35P285LNA	14228 Jarrettsville Pike	10/19/2010		ND(0.50)	0.081 J	ND(0.50)	ND(0.50)	ND(0.50)	ND(0.50)	ND(0.50)	ND(0.50)	ND(0.50)	ND(5.0)
M35P285LNA	14228 Jarrettsville Pike	1/18/2011		0.41 J	ND(0.50)	ND(0.50)	ND(0.50)	ND(0.50)	ND(0.50)	ND(0.50)	ND(0.50)	ND(0.50)	ND(5.0)
M35P285LNA	14228 Jarrettsville Pike	4/13/2011		ND(0.50)	ND(0.50)	ND(0.50)	ND(0.50)	ND(0.50)	ND(0.50)	ND(0.50)	ND(0.50)	ND(0.50)	ND(5.0)
M35P285LNA	14228 Jarrettsville Pike	7/18/2011		0.21 J	ND(0.50)	ND(0.50)	ND(0.50)	ND(0.50)	ND(0.50)	ND(0.50)	ND(0.50)	ND(0.50)	ND(5.0)
M35P285LNA	14228 Jarrettsville Pike	10/18/2011		0.23 J	ND(0.50)	ND(0.50)	ND(0.50)	ND(0.50)	ND(0.50)	ND(0.50)	ND(0.50)	ND(0.50)	ND(5.0)
M35P285LNA	14228 Jarrettsville Pike	1/12/2012		0.17 J	ND(0.50)	ND(0.50)	ND(0.50)	ND(0.50)	ND(0.50)	ND(0.50)	ND(0.50)	ND(0.50)	ND(5.0)
M35P285LNA	14228 Jarrettsville Pike	4/11/2012		0.17 J	ND(0.50)	ND(0.50)	ND(0.50)	ND(0.50)	ND(0.50)	ND(0.50)	ND(0.50)	ND(0.50)	ND(5.0)
M35P285LNA	14228 Jarrettsville Pike	7/10/2012		0.13 J	ND(0.50)	ND(0.50)	ND(0.50)	ND(0.50)	ND(0.50)	ND(0.50)	ND(0.50)	ND(0.50)	ND(5.0)
M35P285LNA	14228 Jarrettsville Pike	10/9/2012		0.12 J	ND(0.50)	ND(0.50)	ND(0.50)	ND(0.50)	ND(0.50)	ND(0.50)	ND(0.50)	ND(0.50)	ND(5.0)
M35P285LNA	14228 Jarrettsville Pike	1/15/2013		0.098 J	ND(0.50)	ND(0.50)	ND(0.50)	ND(0.50)	ND(0.50)	ND(0.50)	ND(0.50)	ND(0.50)	3.2 J
M35P285LNA	14228 Jarrettsville Pike	4/10/2013		0.070 J	ND(0.50)	ND(0.50)	ND(0.50)	ND(0.50)	ND(0.50)	ND(0.50)	ND(0.50)	ND(0.50)	ND(5.0)
M35P285LNA	14228 Jarrettsville Pike	7/11/2013		ND(0.50)	ND(0.50)	ND(0.50)	ND(0.50)	ND(0.50)	ND(0.50)	ND(0.50)	ND(0.50)	ND(0.50)	ND(5.0)
M35P285LNA	14228 Jarrettsville Pike	10/9/2013		0.18 J	ND(0.50)	0.33 J	ND(0.50)	ND(0.50)	ND(0.50)	ND(0.50)	ND(0.50)	ND(0.50)	1.8 J
M35P285LNA	14228 Jarrettsville Pike	1/15/2014		0.13 J	ND(0.50)	ND(0.50)	ND(0.50)	ND(0.50)	ND(0.50)	ND(0.50)	ND(0.50)	ND(0.50)	ND(5.0)
M35P285LNA	14228 Jarrettsville Pike	4/10/2014		ND(0.50)	ND(0.50)	ND(0.50)	ND(0.50)	ND(0.50)	ND(0.50)	ND(0.50)	ND(0.50)	ND(0.50)	ND(5.0)
M35P285LNA	14228 Jarrettsville Pike	7/14/2014		ND(0.50)	ND(0.50)	ND(0.50)	ND(0.50)	ND(0.50)	ND(0.50)	ND(0.50)	ND(0.50)	ND(0.50)	ND(5.0)
M35P285LNA	14228 Jarrettsville Pike	10/9/2014		ND(0.50)	ND(0.50)	ND(0.50)	ND(0.50)	ND(0.50)	ND(0.50)	ND(0.50)	ND(0.50)	ND(0.50)	ND(5.0)
M35P285LNA	14228 Jarrettsville Pike	1/13/2015		ND(0.5)	ND(0.5)	ND(0.5)	ND(0.5)	ND(0.5)	ND(0.50)	ND(0.50)	ND(0.50)	ND(0.50)	ND(25.0)
M35P285LNA	14228 Jarrettsville Pike	4/10/2015		ND(0.5)	ND(0.5)	ND(0.5)	ND(0.5)	ND(0.5)	ND(0.5)	ND(0.5)	ND(0.5)	ND(0.5)	ND(25)

Table 1 - Historical Private Supply Well Analytical Table

Inactive Exxon Facility #28077
14258 Jarrettsville Pike
Phoenix, Maryland

Map/Parcel/Lot	Address	Sample Date	POET Sample Point	MTBE (µg/L)	Benzene (µg/L)	Toluene (µg/L)	Ethyl-benzene (µg/L)	Total Xylenes (µg/L)	Naph-thalene (µg/L)	DIPE (µg/L)	ETBE (µg/L)	TAME (µg/L)	TBA (µg/L)
M35P285LNA	14228 Jarrettsville Pike	7/14/2015		ND(0.5)	ND(0.5)	ND(0.5)	ND(0.5)	ND(0.5)	ND(0.5)	ND(0.5)	ND(0.5)	ND(0.5)	ND(25)
M35P285LNA	14228 Jarrettsville Pike	10/28/2015		ND(0.5)	ND(0.5)	ND(0.5)	ND(0.5)	ND(0.5)	ND(0.5)	ND(0.5)	ND(0.5)	ND(0.5)	ND(25)
M35P208LNA	14231 Jarrettsville Pike	3/15/2006		0.19 J	ND(0.50)	ND(0.50)	ND(0.50)	ND(0.50)	ND(0.50)	ND(0.50)	ND(0.50)	ND(0.50)	ND(5.0)
M35P210LNA	14232 Jarrettsville Pike	2/23/2006		0.93	ND(0.50)	ND(0.50)	ND(0.50)	ND(0.50)	ND(0.50)	ND(0.50)	ND(0.50)	ND(0.50)	ND(5.0)
M35P210LNA	14232 Jarrettsville Pike	3/27/2006		0.71	ND(0.50)	ND(0.50)	ND(0.50)	ND(0.50)	ND(0.50)	ND(0.50)	ND(0.50)	ND(0.50)	ND(5.0)
M35P210LNA	14232 Jarrettsville Pike	4/24/2006		0.67	ND(0.50)	ND(0.50)	ND(0.50)	ND(0.50)	ND(0.50)	ND(0.50)	ND(0.50)	ND(0.50)	ND(5.0)
M35P210LNA	14232 Jarrettsville Pike	6/12/2006		0.69	ND(0.50)	ND(0.50)	ND(0.50)	ND(0.50)	ND(0.50)	ND(0.50)	ND(0.50)	ND(0.50)	ND(5.0)
M35P210LNA	14232 Jarrettsville Pike	8/17/2006		0.66	ND(0.50)	ND(0.50)	ND(0.50)	ND(0.50)	ND(0.50)	ND(0.50)	ND(0.50)	ND(0.50)	ND(5.0)
M35P210LNA	14232 Jarrettsville Pike	1/25/2007		0.55	ND(0.50)	ND(0.50)	ND(0.50)	ND(0.50)	ND(0.50)	ND(0.50)	ND(0.50)	ND(0.50)	ND(5.0)
M35P210LNA	14232 Jarrettsville Pike	4/9/2007		0.61	ND(0.50)	ND(0.50)	ND(0.50)	ND(0.50)	ND(0.50)	ND(0.50)	ND(0.50)	ND(0.50)	ND(5.0)
M35P210LNA	14232 Jarrettsville Pike	7/17/2007		0.52	ND(0.50)	ND(0.50)	ND(0.50)	ND(0.50)	ND(0.50)	ND(0.50)	ND(0.50)	ND(0.50)	ND(5.0)
M35P210LNA	14232 Jarrettsville Pike	10/22/2007		0.42 J	ND(0.50)	ND(0.50)	ND(0.50)	ND(0.50)	ND(0.50)	ND(0.50)	ND(0.50)	ND(0.50)	ND(5.0)
M35P210LNA	14232 Jarrettsville Pike	1/17/2008		0.30 J	ND(0.50)	ND(0.50)	ND(0.50)	ND(0.50)	ND(0.50)	ND(0.50)	ND(0.50)	ND(0.50)	ND(5.0)
M35P210LNA	14232 Jarrettsville Pike	4/2/2008		0.30 J	ND(0.50)	ND(0.50)	ND(0.50)	ND(0.50)	ND(0.50)	ND(0.50)	ND(0.50)	ND(0.50)	ND(5.0)
M35P210LNA	14232 Jarrettsville Pike	7/15/2008		0.24 J	ND(0.50)	ND(0.50)	ND(0.50)	ND(0.50)	ND(0.50)	ND(0.50)	ND(0.50)	ND(0.50)	ND(5.0)
M35P210LNA	14232 Jarrettsville Pike	10/8/2008		0.21 J	ND(0.50)	ND(0.50)	ND(0.50)	ND(0.50)	ND(0.50)	ND(0.50)	ND(0.50)	ND(0.50)	ND(5.0)
M35P210LNA	14232 Jarrettsville Pike	1/14/2009		0.23 J	ND(0.50)	ND(0.50)	ND(0.50)	ND(0.50)	ND(0.50)	ND(0.50)	ND(0.50)	ND(0.50)	ND(5.0)
M35P210LNA	14232 Jarrettsville Pike	4/1/2009		ND(0.50)	ND(0.50)	ND(0.50)	ND(0.50)	ND(0.50)	ND(0.50)	ND(0.50)	ND(0.50)	ND(0.50)	ND(5.0)
M35P210LNA	14232 Jarrettsville Pike	7/8/2009		0.17 J	ND(0.50)	ND(0.50)	ND(0.50)	ND(0.50)	ND(0.50)	ND(0.50)	ND(0.50)	ND(0.50)	ND(5.0)
M35P210LNA	14232 Jarrettsville Pike	10/7/2009		0.18 J	ND(0.50)	ND(0.50)	ND(0.50)	ND(0.50)	ND(0.50)	ND(0.50)	ND(0.50)	ND(0.50)	ND(5.0)
M35P210LNA	14232 Jarrettsville Pike	1/11/2010		0.16 J	ND(0.50)	ND(0.50)	ND(0.50)	ND(0.50)	ND(0.50)	ND(0.50)	ND(0.50)	ND(0.50)	ND(5.0)
M35P210LNA	14232 Jarrettsville Pike	4/12/2010		0.19 J	ND(0.50)	ND(0.50)	ND(0.50)	ND(0.50)	ND(0.50)	ND(0.50)	ND(0.50)	ND(0.50)	ND(5.0)
M35P210LNA	14232 Jarrettsville Pike	7/9/2010		ND(0.50)	ND(0.50)	ND(0.50)	ND(0.50)	ND(0.50)	ND(0.50)	ND(0.50)	ND(0.50)	ND(0.50)	ND(5.0)
M35P210LNA	14232 Jarrettsville Pike	10/19/2010		1.1	0.068 J	0.10 J	ND(0.50)	ND(0.50)	ND(0.50)	3.8	ND(0.50)	ND(0.50)	ND(5.0)
M35P210LNA	14232 Jarrettsville Pike	1/18/2011		ND(0.50)	ND(0.50)	ND(0.50)	ND(0.50)	ND(0.50)	ND(0.50)	ND(0.50)	ND(0.50)	ND(0.50)	ND(5.0)
M35P210LNA	14232 Jarrettsville Pike	4/13/2011		ND(0.50)	ND(0.50)	ND(0.50)	ND(0.50)	ND(0.50)	ND(0.50)	ND(0.50)	ND(0.50)	ND(0.50)	ND(5.0)
M35P210LNA	14232 Jarrettsville Pike	7/18/2011		0.15 J	ND(0.50)	ND(0.50)	ND(0.50)	ND(0.50)	ND(0.50)	ND(0.50)	ND(0.50)	ND(0.50)	ND(5.0)
M35P210LNA	14232 Jarrettsville Pike	10/18/2011		0.13 J	ND(0.50)	ND(0.50)	ND(0.50)	ND(0.50)	ND(0.50)	ND(0.50)	ND(0.50)	ND(0.50)	ND(5.0)
M35P210LNA	14232 Jarrettsville Pike	1/12/2012		0.11 J	ND(0.50)	ND(0.50)	ND(0.50)	ND(0.50)	ND(0.50)	ND(0.50)	ND(0.50)	ND(0.50)	ND(5.0)
M35P210LNA	14232 Jarrettsville Pike	4/11/2012		0.14 J	ND(0.50)	ND(0.50)	ND(0.50)	ND(0.50)	ND(0.50)	ND(0.50)	ND(0.50)	ND(0.50)	ND(5.0)

Table 1 - Historical Private Supply Well Analytical Table

Inactive Exxon Facility #28077
14258 Jarrettsville Pike
Phoenix, Maryland

Map/Parcel/Lot	Address	Sample Date	POET Sample Point	MTBE (µg/L)	Benzene (µg/L)	Toluene (µg/L)	Ethyl-benzene (µg/L)	Total Xylenes (µg/L)	Naph-thalene (µg/L)	DIPE (µg/L)	ETBE (µg/L)	TAME (µg/L)	TBA (µg/L)
M35P210LNA	14232 Jarrettsville Pike	7/10/2012		0.13 J	ND(0.50)	ND(0.50)	ND(0.50)	ND(0.50)	ND(0.50)	ND(0.50)	ND(0.50)	ND(0.50)	ND(5.0)
M35P210LNA	14232 Jarrettsville Pike	10/9/2012		0.13 J	ND(0.50)	ND(0.50)	ND(0.50)	ND(0.50)	ND(0.50)	ND(0.50)	ND(0.50)	ND(0.50)	ND(5.0)
M35P210LNA	14232 Jarrettsville Pike	1/15/2013		0.096 J	ND(0.50)	ND(0.50)	ND(0.50)	ND(0.50)	ND(0.50)	ND(0.50)	ND(0.50)	ND(0.50)	ND(5.0)
M35P210LNA	14232 Jarrettsville Pike	4/10/2013		0.12 J	ND(0.50)	ND(0.50)	ND(0.50)	ND(0.50)	ND(0.50)	ND(0.50)	ND(0.50)	ND(0.50)	ND(5.0)
M35P210LNA	14232 Jarrettsville Pike	7/11/2013		ND(0.50)	ND(0.50)	ND(0.50)	ND(0.50)	ND(0.50)	ND(0.50)	ND(0.50)	ND(0.50)	ND(0.50)	ND(5.0)
M35P210LNA	14232 Jarrettsville Pike	10/9/2013		0.12 J	ND(0.50)	ND(0.50)	ND(0.50)	ND(0.50)	ND(0.50)	ND(0.50)	ND(0.50)	ND(0.50)	ND(5.0)
M35P210LNA	14232 Jarrettsville Pike	1/15/2014		0.14 J	ND(0.50)	ND(0.50)	ND(0.50)	ND(0.50)	ND(0.50)	ND(0.50)	ND(0.50)	ND(0.50)	ND(5.0)
M35P210LNA	14232 Jarrettsville Pike	4/10/2014		ND(0.50)	ND(0.50)	ND(0.50)	ND(0.50)	ND(0.50)	ND(0.50)	ND(0.50)	ND(0.50)	ND(0.50)	ND(5.0)
M35P210LNA	14232 Jarrettsville Pike	7/14/2014		ND(0.50)	ND(0.50)	ND(0.50)	ND(0.50)	ND(0.50)	ND(0.50)	ND(0.50)	ND(0.50)	ND(0.50)	ND(5.0)
M35P210LNA	14232 Jarrettsville Pike	10/9/2014		0.12 J	ND(0.50)	ND(0.50)	ND(0.50)	ND(0.50)	ND(0.50)	ND(0.50)	ND(0.50)	ND(0.50)	ND(5.0)
M35P210LNA	14232 Jarrettsville Pike	1/13/2015		ND(0.5)	ND(0.5)	ND(0.5)	ND(0.5)	ND(0.5)	ND(0.50)	ND(0.50)	ND(0.50)	ND(0.50)	ND(25.0)
M35P210LNA	14232 Jarrettsville Pike	4/10/2015		ND(0.5)	ND(0.5)	ND(0.5)	ND(0.5)	ND(0.5)	ND(0.5)	ND(0.5)	ND(0.5)	ND(0.5)	ND(25)
M35P210LNA	14232 Jarrettsville Pike	7/14/2015		ND(0.5)	ND(0.5)	ND(0.5)	ND(0.5)	ND(0.5)	ND(0.5)	ND(0.5)	ND(0.5)	ND(0.5)	ND(25)
M35P210LNA	14232 Jarrettsville Pike	10/28/2015		ND(0.5)	ND(0.5)	ND(0.5)	ND(0.5)	ND(0.5)	ND(0.5)	ND(0.5)	ND(0.5)	ND(0.5)	ND(25)
M35P203LNA01	14237 Jarrettsville Pike	3/15/2006		0.44 J	ND(0.50)	ND(0.50)	ND(0.50)	ND(0.50)	ND(0.50)	ND(0.50)	ND(0.50)	ND(0.50)	ND(5.0)
M35P203LNA02	14237 Jarrettsville Pike	3/15/2006		0.68	ND(0.50)	ND(0.50)	ND(0.50)	ND(0.50)	ND(0.50)	ND(0.50)	ND(0.50)	ND(0.50)	ND(5.0)
M35P182LNA	14240 Jarrettsville Pike	2/23/2006	PIO	504	ND(0.50)	ND(0.50)	ND(0.50)	ND(0.50)	ND(0.50)	0.34 J	74.6	1.4	ND(5.0)
M35P182LNA	14240 Jarrettsville Pike	3/3/2006	PEO	35.1	ND(0.50)	ND(0.50)	ND(0.50)	ND(0.50)	ND(0.50)	ND(0.50)	0.17 J	ND(0.50)	ND(5.0)
M35P182LNA	14240 Jarrettsville Pike	3/3/2006	PIO	443	ND(5.0)	ND(5.0)	ND(5.0)	ND(5.0)	ND(5.0)	ND(5.0)	68.5	ND(5.0)	ND(50)
M35P182LNA	14240 Jarrettsville Pike	3/3/2006	PMO	337	ND(0.50)	ND(0.50)	ND(0.50)	ND(0.50)	ND(0.50)	ND(0.50)	20.5	0.26 J	3.1 J
M35P182LNA	14240 Jarrettsville Pike	3/10/2006	PEO	82.2	ND(0.50)	ND(0.50)	ND(0.50)	ND(0.50)	ND(0.50)	ND(0.50)	0.51	ND(0.50)	ND(5.0)
M35P182LNA	14240 Jarrettsville Pike	3/10/2006	PIO	499	ND(0.50)	ND(0.50)	ND(0.50)	ND(0.50)	ND(0.50)	0.40 J	83.2	1.5	ND(5.0)
M35P182LNA	14240 Jarrettsville Pike	3/10/2006	PMO	413	ND(0.50)	ND(0.50)	ND(0.50)	ND(0.50)	ND(0.50)	ND(0.50)	32.0	0.38 J	ND(5.0)
M35P182LNA	14240 Jarrettsville Pike	3/17/2006	PIO	463	ND(0.50)	ND(0.50)	ND(0.50)	ND(0.50)	ND(0.50)	ND(0.50)	85.3	1.7	ND(5.0)
M35P182LNA	14240 Jarrettsville Pike	4/24/2006	PIO	508	ND(0.50)	ND(0.50)	ND(0.50)	ND(0.50)	ND(0.50)	0.42 J	90.9	2.0	ND(5.0)
M35P182LNA	14240 Jarrettsville Pike	6/13/2006	PIO	319	ND(0.50)	ND(0.50)	ND(0.50)	ND(0.50)	ND(0.50)	0.37 J	NA	1.4	ND(5.0)
M35P182LNA	14240 Jarrettsville Pike	8/17/2006	PIO	370	ND(0.50)	ND(0.50)	ND(0.50)	ND(0.50)	ND(0.50)	0.32 J	51.6	1.6	ND(5.0)
M35P182LNA	14240 Jarrettsville Pike	1/25/2007	PIO	383	ND(0.50)	ND(0.50)	ND(0.50)	ND(0.50)	ND(0.50)	0.43 J	NA	2.2	ND(5.0)
M35P182LNA	14240 Jarrettsville Pike	4/10/2007	PIO	656	ND(0.50)	ND(0.50)	ND(0.50)	ND(0.50)	ND(0.50)	0.73	67.8	3.8	ND(5.0)
M35P182LNA	14240 Jarrettsville Pike	7/17/2007	PIO	259	ND(0.50)	ND(0.50)	ND(0.50)	ND(0.50)	ND(0.50)	0.31 J	28.1	1.5	ND(5.0)

Table 1 - Historical Private Supply Well Analytical Table

Inactive Exxon Facility #28077
14258 Jarrettsville Pike
Phoenix, Maryland

Map/Parcel/Lot	Address	Sample Date	POET Sample Point	MTBE (µg/L)	Benzene (µg/L)	Toluene (µg/L)	Ethyl-benzene (µg/L)	Total Xylenes (µg/L)	Naph-thalene (µg/L)	DIPE (µg/L)	ETBE (µg/L)	TAME (µg/L)	TBA (µg/L)
M35P182LNA	14240 Jarrettsville Pike	10/22/2007	PIO	266	ND(0.50)	ND(0.50)	ND(0.50)	ND(0.50)	ND(0.50)	ND(0.50)	23.5	1.4	ND(5.0)
M35P182LNA	14240 Jarrettsville Pike	1/17/2008	PIO	273	ND(0.50)	ND(0.50)	ND(0.50)	ND(0.50)	ND(0.50)	ND(0.50)	26.6	1.5	5.5
M35P182LNA	14240 Jarrettsville Pike	4/4/2008	PIO	429	ND(0.50)	ND(0.50)	ND(0.50)	ND(0.50)	ND(0.50)	ND(0.50)	39.4	2.6	ND(5.0)
M35P182LNA	14240 Jarrettsville Pike	7/17/2008	PIO	344	ND(0.50)	ND(0.50)	ND(0.50)	ND(0.50)	ND(0.50)	ND(0.50)	25.1	1.4	ND(5.0)
M35P182LNA	14240 Jarrettsville Pike	10/9/2008	PIO	155	ND(0.50)	ND(0.50)	ND(0.50)	ND(0.50)	ND(0.50)	ND(0.50)	11.9	0.80	ND(5.0)
M35P182LNA	14240 Jarrettsville Pike	1/5/2009	PIO	90.8	ND(0.50)	ND(0.50)	ND(0.50)	ND(0.50)	ND(0.50)	ND(0.50)	8.5	0.43 J	ND(5.0)
M35P182LNA	14240 Jarrettsville Pike	1/14/2009	PIO	156	ND(0.50)	ND(0.50)	ND(0.50)	ND(0.50)	ND(0.50)	ND(0.50)	13.6	0.73	ND(5.0)
M35P182LNA	14240 Jarrettsville Pike	4/1/2009	PIO	41.8	ND(0.50)	ND(0.50)	ND(0.50)	ND(0.50)	ND(0.50)	ND(0.50)	4.6	0.12 J	ND(5.0)
M35P182LNA	14240 Jarrettsville Pike	7/8/2009	PIO	56.9	ND(0.50)	ND(0.50)	ND(0.50)	ND(0.50)	ND(0.50)	ND(0.50)	3.9	0.13 J	ND(5.0)
M35P182LNA	14240 Jarrettsville Pike	10/7/2009	PIO	58	ND(0.50)	ND(0.50)	ND(0.50)	ND(0.50)	ND(0.50)	ND(0.50)	2.9	0.23 J	ND(5.0)
M35P182LNA	14240 Jarrettsville Pike	1/11/2010	PIO	51.8	ND(0.50)	ND(0.50)	ND(0.50)	ND(0.50)	ND(0.50)	ND(0.50)	1.9	0.14 J	ND(5.0)
M35P182LNA	14240 Jarrettsville Pike	4/12/2010	PIO	36.5	ND(0.50)	ND(0.50)	ND(0.50)	ND(0.50)	ND(0.50)	ND(0.50)	0.93	ND(0.50)	ND(5.0)
M35P182LNA	14240 Jarrettsville Pike	7/9/2010	PIO	14.6	ND(0.50)	ND(0.50)	ND(0.50)	ND(0.50)	ND(0.50)	ND(0.50)	0.75	0.073 J	ND(5.0)
M35P182LNA	14240 Jarrettsville Pike	10/19/2010	PIO	15	ND(0.50)	ND(0.50)	ND(0.50)	ND(0.50)	ND(0.50)	ND(0.50)	0.65	ND(0.50)	ND(5.0)
M35P182LNA	14240 Jarrettsville Pike	1/14/2011	PIO	16	ND(0.50)	ND(0.50)	ND(0.50)	ND(0.50)	ND(0.50)	ND(0.50)	0.40 J	ND(0.50)	ND(5.0)
M35P182LNA	14240 Jarrettsville Pike	4/13/2011	PIO	8.3	ND(0.50)	ND(0.50)	ND(0.50)	ND(0.50)	ND(0.50)	ND(0.50)	0.25 J	ND(0.50)	ND(5.0)
M35P182LNA	14240 Jarrettsville Pike	7/18/2011	PIO	11.4	ND(0.50)	ND(0.50)	ND(0.50)	ND(0.50)	ND(0.50)	ND(0.50)	0.32 J	ND(0.50)	ND(5.0)
M35P182LNA	14240 Jarrettsville Pike	10/18/2011	PIO	7.8	ND(0.50)	ND(0.50)	ND(0.50)	ND(0.50)	ND(0.50)	ND(0.50)	0.12 J	ND(0.50)	ND(5.0)
M35P182LNA	14240 Jarrettsville Pike	1/17/2012	PIO	4.9	ND(0.50)	ND(0.50)	ND(0.50)	ND(0.50)	ND(0.50)	ND(0.50)	ND(0.50)	ND(0.50)	3.0 J
M35P182LNA	14240 Jarrettsville Pike	4/11/2012	PIO	3.7	ND(0.50)	ND(0.50)	ND(0.50)	ND(0.50)	ND(0.50)	ND(0.50)	0.074 J	ND(0.50)	ND(5.0)
M35P182LNA	14240 Jarrettsville Pike	7/19/2012	PIO	4.3	ND(0.50)	ND(0.50)	ND(0.50)	ND(0.50)	ND(0.50)	ND(0.50)	0.16 J	ND(0.50)	ND(5.0)
M35P182LNA	14240 Jarrettsville Pike	10/10/2012	PIO	3.4	ND(0.50)	ND(0.50)	ND(0.50)	0.51	ND(0.50)	ND(0.50)	0.13 J	ND(0.50)	ND(5.0)
M35P182LNA	14240 Jarrettsville Pike	1/15/2013	PIO	2.2	ND(0.50)	ND(0.50)	ND(0.50)	ND(0.50)	ND(0.50)	ND(0.50)	0.086 J	ND(0.50)	ND(5.0)
M35P182LNA	14240 Jarrettsville Pike	4/10/2013	PIO	1.6	ND(0.50)	ND(0.50)	ND(0.50)	ND(0.50)	ND(0.50)	ND(0.50)	ND(0.50)	ND(0.50)	ND(5.0)
M35P182LNA	14240 Jarrettsville Pike	7/15/2013	PIO	1.7	ND(0.50)	ND(0.50)	0.40 J	1.4	ND(0.50)	ND(0.50)	0.062 J	ND(0.50)	ND(5.0)
M35P182LNA	14240 Jarrettsville Pike	10/15/2013	PIO	1.9	ND(0.50)	ND(0.50)	ND(0.50)	0.056 J	ND(0.50)	ND(0.50)	0.075 J	ND(0.50)	ND(5.0)
M35P182LNA	14240 Jarrettsville Pike	1/16/2014	PIO	1.8	ND(0.50)	ND(0.50)	ND(0.50)	ND(0.50)	ND(0.50)	ND(0.50)	ND(0.50)	ND(0.50)	ND(5.0)
M35P182LNA	14240 Jarrettsville Pike	4/14/2014	PIO	1.1	ND(0.50)	ND(0.50)	ND(0.50)	ND(0.50)	ND(0.50)	ND(0.50)	ND(0.50)	ND(0.50)	2.4 J
M35P182LNA	14240 Jarrettsville Pike	7/17/2014	PIO	1.6	ND(0.50)	ND(0.50)	ND(0.50)	ND(0.50)	ND(0.50)	ND(0.50)	ND(0.50)	ND(0.50)	ND(5.0)
M35P182LNA	14240 Jarrettsville Pike	10/9/2014	PIO	1.3	ND(0.50)	ND(0.50)	ND(0.50)	ND(0.50)	ND(0.50)	ND(0.50)	0.12 J	ND(0.50)	1.5 J

Table 1 - Historical Private Supply Well Analytical Table

Inactive Exxon Facility #28077
14258 Jarrettsville Pike
Phoenix, Maryland

Map/Parcel/Lot	Address	Sample Date	POET Sample Point	MTBE (µg/L)	Benzene (µg/L)	Toluene (µg/L)	Ethyl-benzene (µg/L)	Total Xylenes (µg/L)	Naph-thalene (µg/L)	DIPE (µg/L)	ETBE (µg/L)	TAME (µg/L)	TBA (µg/L)
M35P182LNA	14240 Jarrettsville Pike	1/15/2015	PIO	0.8	ND(0.5)	ND(0.5)	ND(0.5)	ND(0.5)	ND(0.50)	ND(0.50)	ND(0.50)	ND(0.50)	ND(25)
M35P182LNA	14240 Jarrettsville Pike	7/14/2015	PIO	0.9	ND(0.5)	ND(0.5)	ND(0.5)	ND(0.5)	ND(0.5)	ND(0.5)	ND(0.5)	ND(0.5)	ND(25)
M35P182LNA	14240 Jarrettsville Pike	10/28/2015	PIO	1.2	ND(0.5)	ND(0.5)	ND(0.5)	ND(0.5)	ND(0.5)	ND(0.5)	ND(0.5)	ND(0.5)	ND(25)
M35P182LNA01	14240 Jarrettsville Pike	4/10/2013		1.6	ND(0.50)	ND(0.50)	ND(0.50)	ND(0.50)	ND(0.50)	ND(0.50)	ND(0.50)	ND(0.50)	ND(5.0)
M35P182LNA01	14240 Jarrettsville Pike	4/10/2015		0.5	ND(0.5)	ND(0.5)	ND(0.5)	ND(0.5)	ND(0.5)	ND(0.5)	ND(0.5)	ND(0.5)	ND(25)
M35P182LNA02	14240 Jarrettsville Pike	1/17/2012	PIO	3.6	ND(0.50)	ND(0.50)	ND(0.50)	0.38 J	ND(0.50)	ND(0.50)	0.11 J	ND(0.50)	ND(5.0)
M35P182LNA02	14240 Jarrettsville Pike	4/11/2012	PIO	3.8	ND(0.50)	ND(0.50)	ND(0.50)	ND(0.50)	ND(0.50)	ND(0.50)	ND(0.50)	ND(0.50)	ND(5.0)
M35P182LNA02	14240 Jarrettsville Pike	7/19/2012	PIO	4.3	ND(0.50)	ND(0.50)	ND(0.50)	0.94	ND(0.50)	ND(0.50)	0.16 J	ND(0.50)	ND(5.0)
M35P182LNA02	14240 Jarrettsville Pike	10/10/2012	PIO	3.1	ND(0.50)	ND(0.50)	ND(0.50)	ND(0.50)	ND(0.50)	ND(0.50)	0.12 J	ND(0.50)	ND(5.0)
M35P182LNA02	14240 Jarrettsville Pike	1/15/2013	PIO	2.2	ND(0.50)	ND(0.50)	ND(0.50)	0.40 J	ND(0.50)	ND(0.50)	0.093 J	ND(0.50)	ND(5.0)
M35P182LNA02	14240 Jarrettsville Pike	4/10/2013	PIO	1.6	ND(0.50)	ND(0.50)	ND(0.50)	0.14 J	ND(0.50)	ND(0.50)	ND(0.50)	ND(0.50)	ND(5.0)
M35P182LNA02	14240 Jarrettsville Pike	7/15/2013	PIO	1.7	ND(0.50)	ND(0.50)	0.79	2.7	ND(0.50)	ND(0.50)	0.048 J	ND(0.50)	ND(5.0)
M35P182LNA02	14240 Jarrettsville Pike	10/15/2013	PIO	2.0	ND(0.50)	ND(0.50)	ND(0.50)	0.095 J	ND(0.50)	ND(0.50)	0.077 J	ND(0.50)	ND(5.0)
M35P182LNA02	14240 Jarrettsville Pike	1/16/2014	PIO	1.6	ND(0.50)	ND(0.50)	ND(0.50)	ND(0.50)	ND(0.50)	ND(0.50)	ND(0.50)	ND(0.50)	ND(5.0)
M35P182LNA02	14240 Jarrettsville Pike	4/14/2014	PIO	1.0	ND(0.50)	ND(0.50)	ND(0.50)	ND(0.50)	ND(0.50)	ND(0.50)	ND(0.50)	ND(0.50)	ND(5.0)
M35P182LNA02	14240 Jarrettsville Pike	7/17/2014	PIO	1.7	ND(0.50)	ND(0.50)	ND(0.50)	ND(0.50)	ND(0.50)	ND(0.50)	ND(0.50)	ND(0.50)	ND(5.0)
M35P182LNA02	14240 Jarrettsville Pike	10/9/2014	PIO	1.1	ND(0.50)	ND(0.50)	ND(0.50)	ND(0.50)	ND(0.50)	ND(0.50)	ND(0.50)	ND(0.50)	ND(5.0)
M35P182LNA02	14240 Jarrettsville Pike	1/15/2015	PIO	0.9	ND(0.5)	ND(0.5)	ND(0.5)	ND(0.5)	ND(0.50)	ND(0.50)	ND(0.50)	ND(0.50)	ND(25.0)
M35P182LNA02	14240 Jarrettsville Pike	4/10/2015	PIO	0.5	ND(0.5)	0.1 J	ND(0.5)	ND(0.5)	ND(0.5)	ND(0.5)	ND(0.5)	ND(0.5)	ND(25)
M35P182LNA02	14240 Jarrettsville Pike	7/14/2015	PIO	0.9	ND(0.5)	ND(0.5)	ND(0.5)	ND(0.5)	ND(0.5)	ND(0.5)	ND(0.5)	ND(0.5)	ND(25)
M35P182LNA02	14240 Jarrettsville Pike	10/28/2015	PIO	1.2	ND(0.5)	ND(0.5)	ND(0.5)	ND(0.5)	ND(0.5)	ND(0.5)	ND(0.5)	ND(0.5)	ND(25)
M35P183LNA	14242 Jarrettsville Pike	2/20/2006	PIO	43	0.22 J	ND(0.50)	ND(0.50)	ND(0.50)	ND(0.50)	ND(0.50)	13.2	0.30 J	6.5
M35P183LNA	14242 Jarrettsville Pike	2/27/2006	PIO	1160	4.5	3.9	0.12 J	0.48 J	0.26 J	2.5	29.9	18.5	18.7
M35P183LNA	14242 Jarrettsville Pike	3/1/2006	PEO	117.0	ND(0.50)	ND(0.50)	ND(0.50)	ND(0.50)	ND(0.50)	ND(0.50)	0.99	ND(0.50)	8.0
M35P183LNA	14242 Jarrettsville Pike	3/1/2006	PIO	1470	0.32 J	0.24 J	ND(0.50)	ND(0.50)	ND(0.50)	3.6	31.7	19.4	2.9 J
M35P183LNA	14242 Jarrettsville Pike	3/8/2006	PE	ND(0.50)	ND(0.50)	ND(0.50)	ND(0.50)	ND(0.50)	ND(0.50)	ND(0.50)	ND(0.50)	ND(0.50)	ND(5.0)
M35P183LNA	14242 Jarrettsville Pike	3/8/2006	PI	4610	16.2	18.0	0.46 J	1.5	ND(0.50)	14.9	56.4 J	99.6 J	12.5
M35P183LNA	14242 Jarrettsville Pike	3/8/2006	PM	ND(0.50)	ND(0.50)	ND(0.50)	ND(0.50)	ND(0.50)	ND(0.50)	ND(0.50)	ND(0.50)	ND(0.50)	ND(5.0)
M35P183LNA	14242 Jarrettsville Pike	3/16/2006	PE	ND(0.50)	ND(0.50)	ND(0.50)	ND(0.50)	ND(0.50)	ND(0.50)	ND(0.50)	ND(0.50)	ND(0.50)	ND(5.0)
M35P183LNA	14242 Jarrettsville Pike	3/16/2006	PI	3050	12.3	14.8	ND(5.0)	1.0 J	ND(5.0)	7.8	50.9	66.1	18.5 J

Table 1 - Historical Private Supply Well Analytical Table

Inactive Exxon Facility #28077
14258 Jarrettsville Pike
Phoenix, Maryland

Map/Parcel/Lot	Address	Sample Date	POET Sample Point	MTBE (µg/L)	Benzene (µg/L)	Toluene (µg/L)	Ethyl-benzene (µg/L)	Total Xylenes (µg/L)	Naph-thalene (µg/L)	DIPE (µg/L)	ETBE (µg/L)	TAME (µg/L)	TBA (µg/L)
M35P183LNA	14242 Jarrettsville Pike	3/16/2006	PM	ND(0.50)	ND(0.50)	ND(0.50)	ND(0.50)	ND(0.50)	ND(0.50)	ND(0.50)	ND(0.50)	ND(0.50)	ND(5.0)
M35P183LNA	14242 Jarrettsville Pike	3/22/2006	PE	ND(0.50)	ND(0.50)	ND(0.50)	ND(0.50)	ND(0.50)	ND(0.50)	ND(0.50)	ND(0.50)	ND(0.50)	ND(5.0)
M35P183LNA	14242 Jarrettsville Pike	3/22/2006	PI	793	ND(0.50)	ND(0.50)	ND(0.50)	ND(0.50)	ND(0.50)	2.0	36.1	4.7	ND(5.0)
M35P183LNA	14242 Jarrettsville Pike	3/22/2006	PM	ND(0.50)	ND(0.50)	ND(0.50)	ND(0.50)	ND(0.50)	ND(0.50)	ND(0.50)	ND(0.50)	ND(0.50)	ND(5.0)
M35P183LNA	14242 Jarrettsville Pike	3/29/2006	PE	ND(0.50)	ND(0.50)	ND(0.50)	ND(0.50)	ND(0.50)	ND(0.50)	ND(0.50)	ND(0.50)	ND(0.50)	ND(5.0)
M35P183LNA	14242 Jarrettsville Pike	3/29/2006	PI	476	0.61	0.38 J	ND(0.50)	ND(0.50)	ND(0.50)	1.3	33.1	6.3	9.8
M35P183LNA	14242 Jarrettsville Pike	3/29/2006	PM	ND(0.50)	ND(0.50)	ND(0.50)	ND(0.50)	ND(0.50)	ND(0.50)	ND(0.50)	ND(0.50)	ND(0.50)	ND(5.0)
M35P183LNA	14242 Jarrettsville Pike	4/5/2006	PE	ND(0.50)	ND(0.50)	ND(0.50)	ND(0.50)	ND(0.50)	ND(0.50)	ND(0.50)	ND(0.50)	ND(0.50)	ND(5.0)
M35P183LNA	14242 Jarrettsville Pike	4/5/2006	PI	257	ND(1.0)	ND(1.0)	ND(1.0)	ND(1.0)	ND(1.0)	0.50 J	25.3	1.8	ND(10.0)
M35P183LNA	14242 Jarrettsville Pike	4/5/2006	PM	ND(0.50)	ND(0.50)	ND(0.50)	ND(0.50)	ND(0.50)	ND(0.50)	ND(0.50)	ND(0.50)	ND(0.50)	ND(5.0)
M35P183LNA	14242 Jarrettsville Pike	4/12/2006	PE	ND(0.50)	ND(0.50)	ND(0.50)	ND(0.50)	ND(0.50)	ND(0.50)	ND(0.50)	ND(0.50)	ND(0.50)	ND(5.0)
M35P183LNA	14242 Jarrettsville Pike	4/12/2006	PI	124.0	ND(0.50)	ND(0.50)	ND(0.50)	ND(0.50)	ND(0.50)	ND(0.50)	15.6	0.23 J	ND(5.0)
M35P183LNA	14242 Jarrettsville Pike	4/12/2006	PM	ND(0.50)	ND(0.50)	ND(0.50)	ND(0.50)	ND(0.50)	ND(0.50)	ND(0.50)	ND(0.50)	ND(0.50)	ND(5.0)
M35P183LNA	14242 Jarrettsville Pike	4/19/2006	PE	ND(0.50)	ND(0.50)	ND(0.50)	ND(0.50)	ND(0.50)	ND(0.50)	ND(0.50)	ND(0.50)	ND(0.50)	ND(5.0)
M35P183LNA	14242 Jarrettsville Pike	4/19/2006	PI	98	ND(0.50)	ND(0.50)	ND(0.50)	ND(0.50)	ND(0.50)	ND(0.50)	16.4	0.23 J	ND(5.0)
M35P183LNA	14242 Jarrettsville Pike	4/19/2006	PM	ND(0.50)	ND(0.50)	ND(0.50)	ND(0.50)	ND(0.50)	ND(0.50)	ND(0.50)	ND(0.50)	ND(0.50)	ND(5.0)
M35P183LNA	14242 Jarrettsville Pike	4/26/2006	PE	ND(0.50)	ND(0.50)	ND(0.50)	ND(0.50)	ND(0.50)	ND(0.50)	ND(0.50)	ND(0.50)	ND(0.50)	ND(5.0)
M35P183LNA	14242 Jarrettsville Pike	4/26/2006	PI	90.1	ND(0.50)	ND(0.50)	ND(0.50)	ND(0.50)	ND(0.50)	ND(0.50)	18.4	0.19 J	ND(5.0)
M35P183LNA	14242 Jarrettsville Pike	4/26/2006	PM	ND(0.50)	ND(0.50)	ND(0.50)	ND(0.50)	ND(0.50)	ND(0.50)	ND(0.50)	ND(0.50)	ND(0.50)	ND(5.0)
M35P183LNA	14242 Jarrettsville Pike	5/2/2006	PE	ND(0.50)	ND(0.50)	ND(0.50)	ND(0.50)	ND(0.50)	ND(0.50)	ND(0.50)	ND(0.50)	ND(0.50)	ND(5.0)
M35P183LNA	14242 Jarrettsville Pike	5/2/2006	PI	178	ND(0.50)	ND(0.50)	ND(0.50)	ND(0.50)	ND(0.50)	0.38 J	23.1	1.9	ND(5.0)
M35P183LNA	14242 Jarrettsville Pike	5/2/2006	PM	ND(0.50)	ND(0.50)	ND(0.50)	ND(0.50)	ND(0.50)	ND(0.50)	ND(0.50)	ND(0.50)	ND(0.50)	ND(5.0)
M35P183LNA	14242 Jarrettsville Pike	5/8/2006	PE	ND(0.50)	ND(0.50)	ND(0.50)	ND(0.50)	ND(0.50)	ND(0.50)	ND(0.50)	ND(0.50)	ND(0.50)	ND(5.0)
M35P183LNA	14242 Jarrettsville Pike	5/8/2006	PI	90.3	ND(0.50)	ND(0.50)	ND(0.50)	ND(0.50)	ND(0.50)	0.15 J	20.9	0.52	ND(5.0)
M35P183LNA	14242 Jarrettsville Pike	5/8/2006	PM	ND(0.50)	ND(0.50)	ND(0.50)	ND(0.50)	ND(0.50)	ND(0.50)	ND(0.50)	ND(0.50)	ND(0.50)	ND(5.0)
M35P183LNA	14242 Jarrettsville Pike	5/15/2006	PE	ND(0.50)	ND(0.50)	ND(0.50)	ND(0.50)	ND(0.50)	ND(0.50)	ND(0.50)	ND(0.50)	ND(0.50)	ND(5.0)
M35P183LNA	14242 Jarrettsville Pike	5/15/2006	PI	51.5	ND(0.50)	ND(0.50)	ND(0.50)	ND(0.50)	ND(0.50)	ND(0.50)	22.5	ND(0.50)	ND(5.0)
M35P183LNA	14242 Jarrettsville Pike	5/15/2006	PM	ND(0.50)	ND(0.50)	ND(0.50)	ND(0.50)	ND(0.50)	ND(0.50)	ND(0.50)	ND(0.50)	ND(0.50)	ND(5.0)
M35P183LNA	14242 Jarrettsville Pike	5/22/2006	PE	ND(0.50)	ND(0.50)	ND(0.50)	ND(0.50)	ND(0.50)	ND(0.50)	ND(0.50)	ND(0.50)	ND(0.50)	ND(5.0)
M35P183LNA	14242 Jarrettsville Pike	5/22/2006	PI	50.2	ND(0.50)	ND(0.50)	ND(0.50)	ND(0.50)	ND(0.50)	ND(0.50)	21.5	0.13 J	ND(5.0)

Table 1 - Historical Private Supply Well Analytical Table

Inactive Exxon Facility #28077
14258 Jarrettsville Pike
Phoenix, Maryland

Map/Parcel/Lot	Address	Sample Date	POET Sample Point	MTBE (µg/L)	Benzene (µg/L)	Toluene (µg/L)	Ethyl-benzene (µg/L)	Total Xylenes (µg/L)	Naph-thalene (µg/L)	DIPE (µg/L)	ETBE (µg/L)	TAME (µg/L)	TBA (µg/L)
M35P183LNA	14242 Jarrettsville Pike	5/22/2006	PM	ND(0.50)	ND(0.50)	ND(0.50)	ND(0.50)	ND(0.50)	ND(0.50)	ND(0.50)	ND(0.50)	ND(0.50)	ND(5.0)
M35P183LNA	14242 Jarrettsville Pike	5/31/2006	PE	ND(0.50)	ND(0.50)	ND(0.50)	ND(0.50)	ND(0.50)	ND(0.50)	ND(0.50)	ND(0.50)	ND(0.50)	ND(5.0)
M35P183LNA	14242 Jarrettsville Pike	5/31/2006	PI	35.6	ND(0.50)	ND(0.50)	ND(0.50)	ND(0.50)	ND(0.50)	ND(0.50)	20.1	ND(0.50)	ND(5.0)
M35P183LNA	14242 Jarrettsville Pike	5/31/2006	PM	ND(0.50)	ND(0.50)	ND(0.50)	ND(0.50)	ND(0.50)	ND(0.50)	ND(0.50)	ND(0.50)	ND(0.50)	ND(5.0)
M35P183LNA	14242 Jarrettsville Pike	6/5/2006	PE	ND(0.50)	ND(0.50)	ND(0.50)	ND(0.50)	ND(0.50)	ND(0.50)	ND(0.50)	ND(0.50)	ND(0.50)	ND(5.0)
M35P183LNA	14242 Jarrettsville Pike	6/5/2006	PI	22.6	ND(0.50)	ND(0.50)	ND(0.50)	ND(0.50)	ND(0.50)	ND(0.50)	17.0	ND(0.50)	ND(5.0)
M35P183LNA	14242 Jarrettsville Pike	6/5/2006	PM	ND(0.50)	ND(0.50)	ND(0.50)	ND(0.50)	ND(0.50)	ND(0.50)	ND(0.50)	ND(0.50)	ND(0.50)	ND(5.0)
M35P183LNA	14242 Jarrettsville Pike	6/12/2006	PE	ND(0.50)	ND(0.50)	ND(0.50)	ND(0.50)	ND(0.50)	ND(0.50)	ND(0.50)	ND(0.50)	ND(0.50)	ND(5.0)
M35P183LNA	14242 Jarrettsville Pike	6/12/2006	PI	16.4	ND(0.50)	ND(0.50)	ND(0.50)	ND(0.50)	ND(0.50)	ND(0.50)	18.6	ND(0.50)	ND(5.0)
M35P183LNA	14242 Jarrettsville Pike	6/12/2006	PM	ND(0.50)	ND(0.50)	ND(0.50)	ND(0.50)	ND(0.50)	ND(0.50)	ND(0.50)	ND(0.50)	ND(0.50)	ND(5.0)
M35P183LNA	14242 Jarrettsville Pike	6/19/2006	PE	ND(0.50)	ND(0.50)	ND(0.50)	ND(0.50)	ND(0.50)	ND(0.50)	ND(0.50)	ND(0.50)	ND(0.50)	ND(5.0)
M35P183LNA	14242 Jarrettsville Pike	6/19/2006	PI	15.5	ND(0.50)	ND(0.50)	ND(0.50)	ND(0.50)	ND(0.50)	ND(0.50)	15.2	ND(0.50)	ND(5.0)
M35P183LNA	14242 Jarrettsville Pike	6/19/2006	PM	ND(0.50)	ND(0.50)	ND(0.50)	ND(0.50)	ND(0.50)	ND(0.50)	ND(0.50)	ND(0.50)	ND(0.50)	ND(5.0)
M35P183LNA	14242 Jarrettsville Pike	6/26/2006	PE	ND(0.50)	ND(0.50)	ND(0.50)	ND(0.50)	ND(0.50)	ND(0.50)	ND(0.50)	ND(0.50)	ND(0.50)	ND(5.0)
M35P183LNA	14242 Jarrettsville Pike	6/26/2006	PI	12.8	ND(0.50)	ND(0.50)	ND(0.50)	ND(0.50)	ND(0.50)	ND(0.50)	15.6	ND(0.50)	ND(5.0)
M35P183LNA	14242 Jarrettsville Pike	6/26/2006	PM	ND(0.50)	ND(0.50)	ND(0.50)	ND(0.50)	ND(0.50)	ND(0.50)	ND(0.50)	ND(0.50)	ND(0.50)	ND(5.0)
M35P183LNA	14242 Jarrettsville Pike	7/5/2006	PE	ND(0.50)	ND(0.50)	ND(0.50)	ND(0.50)	ND(0.50)	ND(0.50)	ND(0.50)	ND(0.50)	ND(0.50)	ND(5.0)
M35P183LNA	14242 Jarrettsville Pike	7/5/2006	PI	22.1	ND(0.50)	ND(0.50)	ND(0.50)	ND(0.50)	ND(0.50)	ND(0.50)	19.2	ND(0.50)	ND(5.0)
M35P183LNA	14242 Jarrettsville Pike	7/5/2006	PM	ND(0.50)	ND(0.50)	ND(0.50)	ND(0.50)	ND(0.50)	ND(0.50)	ND(0.50)	ND(0.50)	ND(0.50)	ND(5.0)
M35P183LNA	14242 Jarrettsville Pike	7/10/2006	PE	ND(0.50)	ND(0.50)	ND(0.50)	ND(0.50)	ND(0.50)	ND(0.50)	ND(0.50)	ND(0.50)	ND(0.50)	ND(5.0)
M35P183LNA	14242 Jarrettsville Pike	7/10/2006	PI	15.1	ND(0.50)	ND(0.50)	ND(0.50)	ND(0.50)	ND(0.50)	ND(0.50)	15.7	ND(0.50)	ND(5.0)
M35P183LNA	14242 Jarrettsville Pike	7/10/2006	PM	ND(0.50)	ND(0.50)	ND(0.50)	ND(0.50)	ND(0.50)	ND(0.50)	ND(0.50)	ND(0.50)	ND(0.50)	ND(5.0)
M35P183LNA	14242 Jarrettsville Pike	7/17/2006	PE	ND(0.50)	ND(0.50)	ND(0.50)	ND(0.50)	ND(0.50)	ND(0.50)	ND(0.50)	ND(0.50)	ND(0.50)	ND(5.0)
M35P183LNA	14242 Jarrettsville Pike	7/17/2006	PI	13.1	ND(0.50)	ND(0.50)	ND(0.50)	ND(0.50)	ND(0.50)	ND(0.50)	15.0	ND(0.50)	ND(5.0)
M35P183LNA	14242 Jarrettsville Pike	7/17/2006	PM	ND(0.50)	ND(0.50)	ND(0.50)	ND(0.50)	ND(0.50)	ND(0.50)	ND(0.50)	ND(0.50)	ND(0.50)	ND(5.0)
M35P183LNA	14242 Jarrettsville Pike	7/31/2006	PE	ND(0.50)	ND(0.50)	ND(0.50)	ND(0.50)	ND(0.50)	ND(0.50)	ND(0.50)	ND(0.50)	ND(0.50)	ND(5.0)
M35P183LNA	14242 Jarrettsville Pike	7/31/2006	PI	9.9	ND(0.50)	ND(0.50)	ND(0.50)	ND(0.50)	ND(0.50)	ND(0.50)	11.5	ND(0.50)	ND(5.0)
M35P183LNA	14242 Jarrettsville Pike	7/31/2006	PM	ND(0.50)	ND(0.50)	ND(0.50)	ND(0.50)	ND(0.50)	ND(0.50)	ND(0.50)	ND(0.50)	ND(0.50)	ND(5.0)
M35P183LNA	14242 Jarrettsville Pike	8/7/2006	PE	ND(0.50)	ND(0.50)	ND(0.50)	ND(0.50)	ND(0.50)	ND(0.50)	ND(0.50)	ND(0.50)	ND(0.50)	ND(5.0)
M35P183LNA	14242 Jarrettsville Pike	8/7/2006	PI	7.3	ND(0.50)	ND(0.50)	ND(0.50)	ND(0.50)	ND(0.50)	ND(0.50)	9.5	ND(0.50)	ND(5.0)

Table 1 - Historical Private Supply Well Analytical Table

Inactive Exxon Facility #28077
14258 Jarrettsville Pike
Phoenix, Maryland

Map/Parcel/Lot	Address	Sample Date	POET Sample Point	MTBE (µg/L)	Benzene (µg/L)	Toluene (µg/L)	Ethyl-benzene (µg/L)	Total Xylenes (µg/L)	Naph-thalene (µg/L)	DIPE (µg/L)	ETBE (µg/L)	TAME (µg/L)	TBA (µg/L)
M35P183LNA	14242 Jarrettsville Pike	8/7/2006	PM	ND(0.50)	ND(0.50)	ND(0.50)	ND(0.50)	ND(0.50)	ND(0.50)	ND(0.50)	ND(0.50)	ND(0.50)	ND(5.0)
M35P183LNA	14242 Jarrettsville Pike	8/14/2006	PE	ND(0.50)	ND(0.50)	ND(0.50)	ND(0.50)	ND(0.50)	ND(0.50)	ND(0.50)	ND(0.50)	ND(0.50)	ND(5.0)
M35P183LNA	14242 Jarrettsville Pike	8/14/2006	PI	8.4	ND(0.50)	ND(0.50)	ND(0.50)	ND(0.50)	ND(0.50)	ND(0.50)	13.9	ND(0.50)	ND(5.0)
M35P183LNA	14242 Jarrettsville Pike	8/14/2006	PM	ND(0.50)	ND(0.50)	ND(0.50)	ND(0.50)	ND(0.50)	ND(0.50)	ND(0.50)	ND(0.50)	ND(0.50)	ND(5.0)
M35P183LNA	14242 Jarrettsville Pike	8/21/2006	PE	ND(0.50)	ND(0.50)	ND(0.50)	ND(0.50)	ND(0.50)	ND(0.50)	ND(0.50)	ND(0.50)	ND(0.50)	ND(5.0)
M35P183LNA	14242 Jarrettsville Pike	8/21/2006	PI	6.6	ND(0.50)	ND(0.50)	ND(0.50)	ND(0.50)	ND(0.50)	ND(0.50)	10.6	ND(0.50)	ND(5.0)
M35P183LNA	14242 Jarrettsville Pike	8/21/2006	PM	ND(0.50)	ND(0.50)	ND(0.50)	ND(0.50)	ND(0.50)	ND(0.50)	ND(0.50)	ND(0.50)	ND(0.50)	ND(5.0)
M35P183LNA	14242 Jarrettsville Pike	8/28/2006	PE	ND(0.50)	ND(0.50)	ND(0.50)	ND(0.50)	ND(0.50)	ND(0.50)	ND(0.50)	ND(0.50)	ND(0.50)	ND(5.0)
M35P183LNA	14242 Jarrettsville Pike	8/28/2006	PM	ND(0.50)	ND(0.50)	ND(0.50)	ND(0.50)	ND(0.50)	ND(0.50)	ND(0.50)	ND(0.50)	ND(0.50)	ND(5.0)
M35P183LNA	14242 Jarrettsville Pike	8/28/2006	PM2	ND(0.50)	ND(0.50)	ND(0.50)	ND(0.50)	ND(0.50)	ND(0.50)	ND(0.50)	ND(0.50)	ND(0.50)	ND(5.0)
M35P183LNA	14242 Jarrettsville Pike	9/6/2006	PE	ND(0.50)	ND(0.50)	ND(0.50)	ND(0.50)	ND(0.50)	ND(0.50)	ND(0.50)	ND(0.50)	ND(0.50)	ND(5.0)
M35P183LNA	14242 Jarrettsville Pike	9/6/2006	PM	ND(0.50)	ND(0.50)	ND(0.50)	ND(0.50)	ND(0.50)	ND(0.50)	ND(0.50)	ND(0.50)	ND(0.50)	ND(5.0)
M35P183LNA	14242 Jarrettsville Pike	9/6/2006	PM2	ND(0.50)	ND(0.50)	ND(0.50)	ND(0.50)	ND(0.50)	ND(0.50)	ND(0.50)	ND(0.50)	ND(0.50)	ND(5.0)
M35P183LNA	14242 Jarrettsville Pike	9/11/2006	PE	ND(0.50)	ND(0.50)	ND(0.50)	ND(0.50)	ND(0.50)	ND(0.50)	ND(0.50)	ND(0.50)	ND(0.50)	ND(5.0)
M35P183LNA	14242 Jarrettsville Pike	9/11/2006	PI	3.4	ND(0.50)	ND(0.50)	ND(0.50)	ND(0.50)	ND(0.50)	ND(0.50)	10.8	ND(0.50)	ND(5.0)
M35P183LNA	14242 Jarrettsville Pike	9/11/2006	PM	ND(0.50)	ND(0.50)	ND(0.50)	ND(0.50)	ND(0.50)	ND(0.50)	ND(0.50)	ND(0.50)	ND(0.50)	ND(5.0)
M35P183LNA	14242 Jarrettsville Pike	9/18/2006	PE	ND(0.50)	ND(0.50)	ND(0.50)	ND(0.50)	ND(0.50)	ND(0.50)	ND(0.50)	ND(0.50)	ND(0.50)	ND(5.0)
M35P183LNA	14242 Jarrettsville Pike	9/18/2006	PI	3.2	ND(0.50)	ND(0.50)	ND(0.50)	ND(0.50)	ND(0.50)	ND(0.50)	10.0	ND(0.50)	ND(5.0)
M35P183LNA	14242 Jarrettsville Pike	9/18/2006	PM	ND(0.50)	ND(0.50)	ND(0.50)	ND(0.50)	ND(0.50)	ND(0.50)	ND(0.50)	ND(0.50)	ND(0.50)	ND(5.0)
M35P183LNA	14242 Jarrettsville Pike	9/25/2006	PE	ND(0.50)	ND(0.50)	ND(0.50)	ND(0.50)	ND(0.50)	ND(0.50)	ND(0.50)	ND(0.50)	ND(0.50)	ND(5.0)
M35P183LNA	14242 Jarrettsville Pike	9/25/2006	PM	ND(0.50)	ND(0.50)	ND(0.50)	ND(0.50)	ND(0.50)	ND(0.50)	ND(0.50)	ND(0.50)	ND(0.50)	ND(5.0)
M35P183LNA	14242 Jarrettsville Pike	9/25/2006	PM2	ND(0.50)	ND(0.50)	ND(0.50)	ND(0.50)	ND(0.50)	ND(0.50)	ND(0.50)	ND(0.50)	ND(0.50)	ND(5.0)
M35P183LNA	14242 Jarrettsville Pike	10/2/2006	PE	ND(0.50)	ND(0.50)	ND(0.50)	ND(0.50)	ND(0.50)	ND(0.50)	ND(0.50)	ND(0.50)	ND(0.50)	ND(5.0)
M35P183LNA	14242 Jarrettsville Pike	10/2/2006	PI	3.3	ND(0.50)	ND(0.50)	ND(0.50)	ND(0.50)	ND(0.50)	ND(0.50)	7.1	ND(0.50)	ND(5.0)
M35P183LNA	14242 Jarrettsville Pike	10/2/2006	PM	ND(0.50)	ND(0.50)	ND(0.50)	ND(0.50)	ND(0.50)	ND(0.50)	ND(0.50)	ND(0.50)	ND(0.50)	2.1 J
M35P183LNA	14242 Jarrettsville Pike	10/9/2006	PE	ND(0.50)	ND(0.50)	ND(0.50)	ND(0.50)	ND(0.50)	ND(0.50)	ND(0.50)	ND(0.50)	ND(0.50)	ND(5.0)
M35P183LNA	14242 Jarrettsville Pike	10/9/2006	PI	3.6	ND(0.50)	ND(0.50)	ND(0.50)	ND(0.50)	ND(0.50)	ND(0.50)	7.3	ND(0.50)	ND(5.0)
M35P183LNA	14242 Jarrettsville Pike	10/9/2006	PM	ND(0.50)	ND(0.50)	ND(0.50)	ND(0.50)	ND(0.50)	ND(0.50)	ND(0.50)	ND(0.50)	ND(0.50)	ND(5.0)
M35P183LNA	14242 Jarrettsville Pike	10/16/2006	PE	ND(0.50)	ND(0.50)	ND(0.50)	ND(0.50)	ND(0.50)	ND(0.50)	ND(0.50)	ND(0.50)	ND(0.50)	ND(5.0)
M35P183LNA	14242 Jarrettsville Pike	10/16/2006	PI	3.7	ND(0.50)	ND(0.50)	ND(0.50)	ND(0.50)	ND(0.50)	ND(0.50)	6.9	ND(0.50)	ND(5.0)

Table 1 - Historical Private Supply Well Analytical Table

Inactive Exxon Facility #28077
14258 Jarrettsville Pike
Phoenix, Maryland

Map/Parcel/Lot	Address	Sample Date	POET Sample Point	MTBE (µg/L)	Benzene (µg/L)	Toluene (µg/L)	Ethyl-benzene (µg/L)	Total Xylenes (µg/L)	Naph-thalene (µg/L)	DIPE (µg/L)	ETBE (µg/L)	TAME (µg/L)	TBA (µg/L)
M35P183LNA	14242 Jarrettsville Pike	10/16/2006	PM	ND(0.50)	ND(0.50)	ND(0.50)	ND(0.50)	ND(0.50)	ND(0.50)	ND(0.50)	ND(0.50)	ND(0.50)	2.1 J
M35P183LNA	14242 Jarrettsville Pike	10/24/2006	PE	ND(0.50)	ND(0.50)	ND(0.50)	ND(0.50)	ND(0.50)	ND(0.50)	ND(0.50)	ND(0.50)	ND(0.50)	ND(5.0)
M35P183LNA	14242 Jarrettsville Pike	10/24/2006	PI	2.4	ND(0.50)	ND(0.50)	ND(0.50)	ND(0.50)	ND(0.50)	ND(0.50)	5.1	ND(0.50)	ND(5.0)
M35P183LNA	14242 Jarrettsville Pike	10/24/2006	PM	ND(0.50)	ND(0.50)	ND(0.50)	ND(0.50)	ND(0.50)	ND(0.50)	ND(0.50)	ND(0.50)	ND(0.50)	ND(5.0)
M35P183LNA	14242 Jarrettsville Pike	10/30/2006	PE	ND(0.50)	ND(0.50)	ND(0.50)	ND(0.50)	ND(0.50)	ND(0.50)	ND(0.50)	ND(0.50)	ND(0.50)	ND(5.0)
M35P183LNA	14242 Jarrettsville Pike	10/30/2006	PI	3.9	ND(0.50)	ND(0.50)	ND(0.50)	ND(0.50)	ND(0.50)	ND(0.50)	7.9	ND(0.50)	ND(5.0)
M35P183LNA	14242 Jarrettsville Pike	10/30/2006	PM	ND(0.50)	ND(0.50)	ND(0.50)	ND(0.50)	ND(0.50)	ND(0.50)	ND(0.50)	ND(0.50)	ND(0.50)	2.0 J
M35P183LNA	14242 Jarrettsville Pike	11/6/2006	PE	ND(0.50)	ND(0.50)	ND(0.50)	ND(0.50)	ND(0.50)	ND(0.50)	ND(0.50)	ND(0.50)	ND(0.50)	ND(5.0)
M35P183LNA	14242 Jarrettsville Pike	11/6/2006	PI	2.6	ND(0.50)	ND(0.50)	ND(0.50)	ND(0.50)	ND(0.50)	ND(0.50)	4.9	ND(0.50)	ND(5.0)
M35P183LNA	14242 Jarrettsville Pike	11/6/2006	PM	ND(0.50)	ND(0.50)	ND(0.50)	ND(0.50)	ND(0.50)	ND(0.50)	ND(0.50)	ND(0.50)	ND(0.50)	ND(5.0)
M35P183LNA	14242 Jarrettsville Pike	11/13/2006	PE	ND(0.50)	ND(0.50)	ND(0.50)	ND(0.50)	ND(0.50)	ND(0.50)	ND(0.50)	ND(0.50)	ND(0.50)	ND(5.0)
M35P183LNA	14242 Jarrettsville Pike	11/13/2006	PI	2.8	ND(0.50)	ND(0.50)	ND(0.50)	ND(0.50)	ND(0.50)	ND(0.50)	4.9	ND(0.50)	ND(5.0)
M35P183LNA	14242 Jarrettsville Pike	11/13/2006	PM	ND(0.50)	ND(0.50)	ND(0.50)	ND(0.50)	ND(0.50)	ND(0.50)	ND(0.50)	ND(0.50)	ND(0.50)	1.9 J
M35P183LNA	14242 Jarrettsville Pike	11/20/2006	PE	ND(0.50)	ND(0.50)	ND(0.50)	ND(0.50)	ND(0.50)	ND(0.50)	ND(0.50)	ND(0.50)	ND(0.50)	ND(5.0)
M35P183LNA	14242 Jarrettsville Pike	11/20/2006	PI	2.7	ND(0.50)	ND(0.50)	ND(0.50)	ND(0.50)	ND(0.50)	ND(0.50)	4.1	ND(0.50)	ND(5.0)
M35P183LNA	14242 Jarrettsville Pike	11/20/2006	PM	ND(0.50)	ND(0.50)	ND(0.50)	ND(0.50)	ND(0.50)	ND(0.50)	ND(0.50)	ND(0.50)	ND(0.50)	ND(5.0)
M35P183LNA	14242 Jarrettsville Pike	11/27/2006	PE	ND(0.50)	ND(0.50)	ND(0.50)	ND(0.50)	ND(0.50)	ND(0.50)	ND(0.50)	ND(0.50)	ND(0.50)	ND(5.0)
M35P183LNA	14242 Jarrettsville Pike	11/27/2006	PI	0.90	ND(0.50)	ND(0.50)	ND(0.50)	ND(0.50)	ND(0.50)	ND(0.50)	1.3	ND(0.50)	ND(5.0)
M35P183LNA	14242 Jarrettsville Pike	11/27/2006	PM	ND(0.50)	ND(0.50)	ND(0.50)	ND(0.50)	ND(0.50)	ND(0.50)	ND(0.50)	ND(0.50)	ND(0.50)	ND(5.0)
M35P183LNA	14242 Jarrettsville Pike	12/4/2006	PE	ND(0.50)	ND(0.50)	ND(0.50)	ND(0.50)	ND(0.50)	ND(0.50)	ND(0.50)	ND(0.50)	ND(0.50)	ND(5.0)
M35P183LNA	14242 Jarrettsville Pike	12/4/2006	PI	3.5	ND(0.50)	ND(0.50)	ND(0.50)	ND(0.50)	ND(0.50)	ND(0.50)	4.9	ND(0.50)	ND(5.0)
M35P183LNA	14242 Jarrettsville Pike	12/4/2006	PM	ND(0.50)	ND(0.50)	ND(0.50)	ND(0.50)	ND(0.50)	ND(0.50)	ND(0.50)	ND(0.50)	ND(0.50)	ND(5.0)
M35P183LNA	14242 Jarrettsville Pike	12/11/2006	PE	ND(0.50)	ND(0.50)	ND(0.50)	ND(0.50)	ND(0.50)	ND(0.50)	ND(0.50)	ND(0.50)	ND(0.50)	ND(5.0)
M35P183LNA	14242 Jarrettsville Pike	12/11/2006	PI	3.0	ND(0.50)	ND(0.50)	ND(0.50)	ND(0.50)	ND(0.50)	ND(0.50)	3.9	ND(0.50)	ND(5.0)
M35P183LNA	14242 Jarrettsville Pike	12/11/2006	PM	ND(0.50)	ND(0.50)	ND(0.50)	ND(0.50)	ND(0.50)	ND(0.50)	ND(0.50)	ND(0.50)	ND(0.50)	ND(5.0)
M35P183LNA	14242 Jarrettsville Pike	12/18/2006	PE	ND(0.50)	ND(0.50)	ND(0.50)	ND(0.50)	ND(0.50)	ND(0.50)	ND(0.50)	ND(0.50)	ND(0.50)	ND(5.0)
M35P183LNA	14242 Jarrettsville Pike	12/18/2006	PI	2.0	ND(0.50)	ND(0.50)	ND(0.50)	ND(0.50)	ND(0.50)	ND(0.50)	2.2	ND(0.50)	ND(5.0)
M35P183LNA	14242 Jarrettsville Pike	12/18/2006	PM	ND(0.50)	ND(0.50)	ND(0.50)	ND(0.50)	ND(0.50)	ND(0.50)	ND(0.50)	ND(0.50)	ND(0.50)	ND(5.0)
M35P183LNA	14242 Jarrettsville Pike	1/8/2007	PE	ND(2.5)	ND(2.5)	ND(2.5)	ND(2.5)	ND(2.5)	ND(2.5)	ND(2.5)	ND(2.5)	ND(2.5)	ND(25)
M35P183LNA	14242 Jarrettsville Pike	1/8/2007	PI	27.9	0.25 J	ND(0.50)	ND(0.50)	ND(0.50)	ND(0.50)	0.12 J	6.6	0.29 J	12.9

Table 1 - Historical Private Supply Well Analytical Table

Inactive Exxon Facility #28077
14258 Jarrettsville Pike
Phoenix, Maryland

Map/Parcel/Lot	Address	Sample Date	POET Sample Point	MTBE (µg/L)	Benzene (µg/L)	Toluene (µg/L)	Ethyl-benzene (µg/L)	Total Xylenes (µg/L)	Naph-thalene (µg/L)	DIPE (µg/L)	ETBE (µg/L)	TAME (µg/L)	TBA (µg/L)
M35P183LNA	14242 Jarrettsville Pike	1/8/2007	PM	ND(0.50)	ND(0.50)	ND(0.50)	ND(0.50)	ND(0.50)	ND(0.50)	ND(0.50)	ND(0.50)	ND(0.50)	ND(5.0)
M35P183LNA	14242 Jarrettsville Pike	1/22/2007	PE	ND(0.50)	ND(0.50)	ND(0.50)	ND(0.50)	ND(0.50)	ND(0.50)	ND(0.50)	ND(0.50)	ND(0.50)	ND(5.0)
M35P183LNA	14242 Jarrettsville Pike	1/22/2007	PI	1.6	ND(0.50)	ND(0.50)	ND(0.50)	ND(0.50)	ND(0.50)	ND(0.50)	1.6	ND(0.50)	ND(5.0)
M35P183LNA	14242 Jarrettsville Pike	1/22/2007	PM	ND(0.50)	ND(0.50)	ND(0.50)	ND(0.50)	ND(0.50)	ND(0.50)	ND(0.50)	ND(0.50)	ND(0.50)	ND(5.0)
M35P183LNA	14242 Jarrettsville Pike	2/5/2007	PE	ND(0.50)	ND(0.50)	ND(0.50)	ND(0.50)	ND(0.50)	ND(0.50)	ND(0.50)	ND(0.50)	ND(0.50)	ND(5.0)
M35P183LNA	14242 Jarrettsville Pike	2/5/2007	PI	1.5	ND(0.50)	ND(0.50)	ND(0.50)	ND(0.50)	ND(0.50)	ND(0.50)	0.96	ND(0.50)	ND(5.0)
M35P183LNA	14242 Jarrettsville Pike	2/5/2007	PM	ND(0.50)	ND(0.50)	ND(0.50)	ND(0.50)	ND(0.50)	ND(0.50)	ND(0.50)	ND(0.50)	ND(0.50)	ND(5.0)
M35P183LNA	14242 Jarrettsville Pike	3/5/2007	PE	ND(0.50)	ND(0.50)	ND(0.50)	ND(0.50)	ND(0.50)	ND(0.50)	ND(0.50)	ND(0.50)	ND(0.50)	ND(5.0)
M35P183LNA	14242 Jarrettsville Pike	3/5/2007	PI	16.2	ND(0.50)	2.0	ND(0.50)	ND(0.50)	ND(0.50)	0.15 J	8.8	ND(0.50)	ND(5.0)
M35P183LNA	14242 Jarrettsville Pike	3/5/2007	PM	ND(0.50)	ND(0.50)	ND(0.50)	ND(0.50)	ND(0.50)	ND(0.50)	ND(0.50)	ND(0.50)	ND(0.50)	ND(5.0)
M35P183LNA	14242 Jarrettsville Pike	3/19/2007	PE	ND(0.50)	ND(0.50)	ND(0.50)	ND(0.50)	ND(0.50)	ND(0.50)	ND(0.50)	ND(0.50)	ND(0.50)	ND(5.0)
M35P183LNA	14242 Jarrettsville Pike	3/19/2007	PI	19.7	ND(0.50)	0.17 J	ND(0.50)	ND(0.50)	ND(0.50)	ND(0.50)	8.1	ND(0.50)	ND(5.0)
M35P183LNA	14242 Jarrettsville Pike	3/19/2007	PM	ND(0.50)	ND(0.50)	ND(0.50)	ND(0.50)	ND(0.50)	ND(0.50)	ND(0.50)	ND(0.50)	ND(0.50)	ND(5.0)
M35P183LNA	14242 Jarrettsville Pike	4/2/2007	PE	ND(0.50)	ND(0.50)	ND(0.50)	ND(0.50)	ND(0.50)	ND(0.50)	ND(0.50)	ND(0.50)	ND(0.50)	ND(5.0)
M35P183LNA	14242 Jarrettsville Pike	4/2/2007	PI	24.5	ND(0.50)	ND(0.50)	ND(0.50)	ND(0.50)	ND(0.50)	0.17 J	7.5	ND(0.50)	ND(5.0)
M35P183LNA	14242 Jarrettsville Pike	4/2/2007	PM	ND(0.50)	ND(0.50)	ND(0.50)	ND(0.50)	ND(0.50)	ND(0.50)	ND(0.50)	ND(0.50)	ND(0.50)	ND(5.0)
M35P183LNA	14242 Jarrettsville Pike	4/16/2007	PE	ND(0.50)	ND(0.50)	ND(0.50)	ND(0.50)	ND(0.50)	ND(0.50)	ND(0.50)	ND(0.50)	ND(0.50)	ND(5.0)
M35P183LNA	14242 Jarrettsville Pike	4/16/2007	PI	21.5	ND(0.50)	0.12 J	ND(0.50)	ND(0.50)	ND(0.50)	0.18 J	6.7	ND(0.50)	ND(5.0)
M35P183LNA	14242 Jarrettsville Pike	4/16/2007	PM	ND(0.50)	ND(0.50)	ND(0.50)	ND(0.50)	ND(0.50)	ND(0.50)	ND(0.50)	ND(0.50)	ND(0.50)	ND(5.0)
M35P183LNA	14242 Jarrettsville Pike	4/30/2007	PE	ND(0.50)	ND(0.50)	ND(0.50)	ND(0.50)	ND(0.50)	ND(0.50)	ND(0.50)	ND(0.50)	ND(0.50)	ND(5.0)
M35P183LNA	14242 Jarrettsville Pike	4/30/2007	PI	35.6	ND(0.50)	ND(0.50)	ND(0.50)	ND(0.50)	ND(0.50)	ND(0.50)	7.0	ND(0.50)	ND(5.0)
M35P183LNA	14242 Jarrettsville Pike	4/30/2007	PM	ND(0.50)	ND(0.50)	ND(0.50)	ND(0.50)	ND(0.50)	ND(0.50)	ND(0.50)	ND(0.50)	ND(0.50)	ND(5.0)
M35P183LNA	14242 Jarrettsville Pike	5/14/2007	PE	ND(0.50)	ND(0.50)	ND(0.50)	ND(0.50)	ND(0.50)	ND(0.50)	ND(0.50)	ND(0.50)	ND(0.50)	ND(5.0)
M35P183LNA	14242 Jarrettsville Pike	5/14/2007	PI	16.9	ND(0.50)	ND(0.50)	ND(0.50)	ND(0.50)	ND(0.50)	ND(0.50)	2.8	ND(0.50)	ND(5.0)
M35P183LNA	14242 Jarrettsville Pike	5/14/2007	PM	ND(0.50)	ND(0.50)	ND(0.50)	ND(0.50)	ND(0.50)	ND(0.50)	ND(0.50)	ND(0.50)	ND(0.50)	ND(5.0)
M35P183LNA	14242 Jarrettsville Pike	5/30/2007	PE	ND(0.50)	ND(0.50)	ND(0.50)	ND(0.50)	ND(0.50)	ND(0.50)	ND(0.50)	ND(0.50)	ND(0.50)	ND(5.0)
M35P183LNA	14242 Jarrettsville Pike	5/30/2007	PI	6.7	ND(0.50)	ND(0.50)	ND(0.50)	ND(0.50)	ND(0.50)	ND(0.50)	1.5	ND(0.50)	ND(5.0)
M35P183LNA	14242 Jarrettsville Pike	5/30/2007	PM	ND(0.50)	ND(0.50)	ND(0.50)	ND(0.50)	ND(0.50)	ND(0.50)	ND(0.50)	ND(0.50)	ND(0.50)	ND(5.0)
M35P183LNA	14242 Jarrettsville Pike	6/11/2007	PE	ND(0.50)	ND(0.50)	ND(0.50)	ND(0.50)	ND(0.50)	ND(0.50)	ND(0.50)	ND(0.50)	ND(0.50)	ND(5.0)
M35P183LNA	14242 Jarrettsville Pike	6/11/2007	PI	3.9	ND(0.50)	ND(0.50)	ND(0.50)	ND(0.50)	ND(0.50)	ND(0.50)	0.64	ND(0.50)	ND(5.0)

Table 1 - Historical Private Supply Well Analytical Table

Inactive Exxon Facility #28077
14258 Jarrettsville Pike
Phoenix, Maryland

Map/Parcel/Lot	Address	Sample Date	POET Sample Point	MTBE (µg/L)	Benzene (µg/L)	Toluene (µg/L)	Ethyl-benzene (µg/L)	Total Xylenes (µg/L)	Naph-thalene (µg/L)	DIPE (µg/L)	ETBE (µg/L)	TAME (µg/L)	TBA (µg/L)
M35P183LNA	14242 Jarrettsville Pike	6/11/2007	PM	ND(0.50)	ND(0.50)	ND(0.50)	ND(0.50)	ND(0.50)	ND(0.50)	ND(0.50)	ND(0.50)	ND(0.50)	ND(5.0)
M35P183LNA	14242 Jarrettsville Pike	6/25/2007	PE	ND(0.50)	ND(0.50)	ND(0.50)	ND(0.50)	ND(0.50)	ND(0.50)	ND(0.50)	ND(0.50)	ND(0.50)	ND(5.0)
M35P183LNA	14242 Jarrettsville Pike	6/25/2007	PI	3.4	ND(0.50)	ND(0.50)	ND(0.50)	ND(0.50)	ND(0.50)	ND(0.50)	0.60	ND(0.50)	ND(5.0)
M35P183LNA	14242 Jarrettsville Pike	6/25/2007	PM	ND(0.50)	ND(0.50)	ND(0.50)	ND(0.50)	ND(0.50)	ND(0.50)	ND(0.50)	ND(0.50)	ND(0.50)	ND(5.0)
M35P183LNA	14242 Jarrettsville Pike	7/9/2007	PE	ND(0.50)	ND(0.50)	ND(0.50)	ND(0.50)	ND(0.50)	ND(0.50)	ND(0.50)	ND(0.50)	ND(0.50)	ND(5.0)
M35P183LNA	14242 Jarrettsville Pike	7/9/2007	PI	3.4	ND(0.50)	ND(0.50)	ND(0.50)	ND(0.50)	ND(0.50)	ND(0.50)	0.65	ND(0.50)	ND(5.0)
M35P183LNA	14242 Jarrettsville Pike	7/9/2007	PM	ND(0.50)	ND(0.50)	ND(0.50)	ND(0.50)	ND(0.50)	ND(0.50)	ND(0.50)	ND(0.50)	ND(0.50)	ND(5.0)
M35P183LNA	14242 Jarrettsville Pike	7/23/2007	PE	ND(0.50)	ND(0.50)	ND(0.50)	ND(0.50)	ND(0.50)	ND(0.50)	ND(0.50)	ND(0.50)	ND(0.50)	ND(5.0)
M35P183LNA	14242 Jarrettsville Pike	7/23/2007	PI	2.6	ND(0.50)	ND(0.50)	ND(0.50)	ND(0.50)	ND(0.50)	ND(0.50)	0.46 J	ND(0.50)	ND(5.0)
M35P183LNA	14242 Jarrettsville Pike	7/23/2007	PM	ND(0.50)	ND(0.50)	ND(0.50)	ND(0.50)	ND(0.50)	ND(0.50)	ND(0.50)	ND(0.50)	ND(0.50)	ND(5.0)
M35P183LNA	14242 Jarrettsville Pike	8/6/2007	PE	ND(0.50)	ND(0.50)	ND(0.50)	ND(0.50)	ND(0.50)	ND(0.50)	ND(0.50)	ND(0.50)	ND(0.50)	ND(5.0)
M35P183LNA	14242 Jarrettsville Pike	8/6/2007	PI	2.7	ND(0.50)	ND(0.50)	ND(0.50)	ND(0.50)	ND(0.50)	ND(0.50)	0.50	ND(0.50)	ND(5.0)
M35P183LNA	14242 Jarrettsville Pike	8/6/2007	PM	ND(0.50)	ND(0.50)	ND(0.50)	ND(0.50)	ND(0.50)	ND(0.50)	ND(0.50)	ND(0.50)	ND(0.50)	ND(5.0)
M35P183LNA	14242 Jarrettsville Pike	8/20/2007	PE	ND(0.50)	ND(0.50)	ND(0.50)	ND(0.50)	ND(0.50)	ND(0.50)	ND(0.50)	ND(0.50)	ND(0.50)	ND(5.0)
M35P183LNA	14242 Jarrettsville Pike	8/20/2007	PI	3.0	ND(0.50)	ND(0.50)	ND(0.50)	ND(0.50)	ND(0.50)	ND(0.50)	0.54	ND(0.50)	ND(5.0)
M35P183LNA	14242 Jarrettsville Pike	8/20/2007	PM	ND(0.50)	ND(0.50)	ND(0.50)	ND(0.50)	ND(0.50)	ND(0.50)	ND(0.50)	ND(0.50)	ND(0.50)	ND(5.0)
M35P183LNA	14242 Jarrettsville Pike	9/4/2007	PE	ND(0.50)	ND(0.50)	ND(0.50)	ND(0.50)	ND(0.50)	ND(0.50)	ND(0.50)	ND(0.50)	ND(0.50)	ND(5.0)
M35P183LNA	14242 Jarrettsville Pike	9/4/2007	PI	1.9	ND(0.50)	ND(0.50)	ND(0.50)	ND(0.50)	ND(0.50)	ND(0.50)	ND(0.50)	ND(0.50)	ND(5.0)
M35P183LNA	14242 Jarrettsville Pike	9/4/2007	PM	ND(0.50)	ND(0.50)	ND(0.50)	ND(0.50)	ND(0.50)	ND(0.50)	ND(0.50)	ND(0.50)	ND(0.50)	ND(5.0)
M35P183LNA	14242 Jarrettsville Pike	10/1/2007	PE	ND(0.50)	ND(0.50)	ND(0.50)	ND(0.50)	ND(0.50)	ND(0.50)	ND(0.50)	ND(0.50)	ND(0.50)	ND(5.0)
M35P183LNA	14242 Jarrettsville Pike	10/1/2007	PI	1.8	ND(0.50)	ND(0.50)	ND(0.50)	ND(0.50)	ND(0.50)	ND(0.50)	ND(0.50)	ND(0.50)	ND(5.0)
M35P183LNA	14242 Jarrettsville Pike	10/1/2007	PM	ND(0.50)	ND(0.50)	ND(0.50)	ND(0.50)	ND(0.50)	ND(0.50)	ND(0.50)	ND(0.50)	ND(0.50)	ND(5.0)
M35P183LNA	14242 Jarrettsville Pike	10/15/2007	PE	ND(0.50)	ND(0.50)	ND(0.50)	ND(0.50)	ND(0.50)	ND(0.50)	ND(0.50)	ND(0.50)	ND(0.50)	ND(5.0)
M35P183LNA	14242 Jarrettsville Pike	10/15/2007	PI	1.6	ND(0.50)	ND(0.50)	ND(0.50)	ND(0.50)	ND(0.50)	ND(0.50)	ND(0.50)	ND(0.50)	ND(5.0)
M35P183LNA	14242 Jarrettsville Pike	10/15/2007	PM	0.099 J	ND(0.50)	ND(0.50)	ND(0.50)	ND(0.50)	ND(0.50)	ND(0.50)	ND(0.50)	ND(0.50)	ND(5.0)
M35P183LNA	14242 Jarrettsville Pike	10/30/2007	PE	ND(0.50)	ND(0.50)	ND(0.50)	ND(0.50)	ND(0.50)	ND(0.50)	ND(0.50)	ND(0.50)	ND(0.50)	ND(5.0)
M35P183LNA	14242 Jarrettsville Pike	10/30/2007	PI	1.6	ND(0.50)	ND(0.50)	ND(0.50)	ND(0.50)	ND(0.50)	ND(0.50)	ND(0.50)	ND(0.50)	ND(5.0)
M35P183LNA	14242 Jarrettsville Pike	10/30/2007	PM	0.13 J	ND(0.50)	ND(0.50)	ND(0.50)	ND(0.50)	ND(0.50)	ND(0.50)	ND(0.50)	ND(0.50)	ND(5.0)
M35P183LNA	14242 Jarrettsville Pike	11/12/2007	PE	ND(0.50)	ND(0.50)	ND(0.50)	ND(0.50)	ND(0.50)	ND(0.50)	ND(0.50)	ND(0.50)	ND(0.50)	ND(5.0)
M35P183LNA	14242 Jarrettsville Pike	11/12/2007	PI	2.3	ND(0.50)	ND(0.50)	ND(0.50)	ND(0.50)	ND(0.50)	ND(0.50)	ND(0.50)	ND(0.50)	ND(5.0)

Table 1 - Historical Private Supply Well Analytical Table

Inactive Exxon Facility #28077
14258 Jarrettsville Pike
Phoenix, Maryland

Map/Parcel/Lot	Address	Sample Date	POET Sample Point	MTBE (µg/L)	Benzene (µg/L)	Toluene (µg/L)	Ethyl-benzene (µg/L)	Total Xylenes (µg/L)	Naph-thalene (µg/L)	DIPE (µg/L)	ETBE (µg/L)	TAME (µg/L)	TBA (µg/L)
M35P183LNA	14242 Jarrettsville Pike	11/12/2007	PM	ND(0.50)	ND(0.50)	ND(0.50)	ND(0.50)	ND(0.50)	ND(0.50)	ND(0.50)	ND(0.50)	ND(0.50)	ND(5.0)
M35P183LNA	14242 Jarrettsville Pike	11/26/2007	PE	ND(0.50)	ND(0.50)	ND(0.50)	ND(0.50)	ND(0.50)	ND(0.50)	ND(0.50)	ND(0.50)	ND(0.50)	ND(5.0)
M35P183LNA	14242 Jarrettsville Pike	11/26/2007	PI	1.2	ND(0.50)	ND(0.50)	ND(0.50)	ND(0.50)	ND(0.50)	ND(0.50)	ND(0.50)	ND(0.50)	ND(5.0)
M35P183LNA	14242 Jarrettsville Pike	11/26/2007	PM	0.091 J	ND(0.50)	ND(0.50)	ND(0.50)	ND(0.50)	ND(0.50)	ND(0.50)	ND(0.50)	ND(0.50)	ND(5.0)
M35P183LNA	14242 Jarrettsville Pike	12/10/2007	PE	ND(0.50)	ND(0.50)	ND(0.50)	ND(0.50)	ND(0.50)	ND(0.50)	ND(0.50)	ND(0.50)	ND(0.50)	ND(5.0)
M35P183LNA	14242 Jarrettsville Pike	12/10/2007	PI	1.5	ND(0.50)	ND(0.50)	ND(0.50)	ND(0.50)	ND(0.50)	ND(0.50)	ND(0.50)	ND(0.50)	ND(5.0)
M35P183LNA	14242 Jarrettsville Pike	12/10/2007	PM	0.12 J	ND(0.50)	ND(0.50)	ND(0.50)	ND(0.50)	ND(0.50)	ND(0.50)	ND(0.50)	ND(0.50)	ND(5.0)
M35P183LNA	14242 Jarrettsville Pike	1/8/2008	PE	ND(0.50)	ND(0.50)	ND(0.50)	ND(0.50)	ND(0.50)	ND(0.50)	ND(0.50)	ND(0.50)	ND(0.50)	ND(5.0)
M35P183LNA	14242 Jarrettsville Pike	1/8/2008	PI	1.3	ND(0.50)	ND(0.50)	ND(0.50)	ND(0.50)	ND(0.50)	ND(0.50)	ND(0.50)	ND(0.50)	ND(5.0)
M35P183LNA	14242 Jarrettsville Pike	1/8/2008	PM	0.22 J	ND(0.50)	ND(0.50)	ND(0.50)	ND(0.50)	ND(0.50)	ND(0.50)	ND(0.50)	ND(0.50)	ND(5.0)
M35P183LNA	14242 Jarrettsville Pike	2/4/2008	PE	ND(0.50)	ND(0.50)	ND(0.50)	ND(0.50)	ND(0.50)	ND(0.50)	ND(0.50)	ND(0.50)	ND(0.50)	ND(5.0)
M35P183LNA	14242 Jarrettsville Pike	2/4/2008	PI	0.73	ND(0.50)	ND(0.50)	ND(0.50)	ND(0.50)	ND(0.50)	ND(0.50)	ND(0.50)	ND(0.50)	ND(5.0)
M35P183LNA	14242 Jarrettsville Pike	2/4/2008	PM	0.49 J	ND(0.50)	ND(0.50)	ND(0.50)	ND(0.50)	ND(0.50)	ND(0.50)	ND(0.50)	ND(0.50)	ND(5.0)
M35P183LNA	14242 Jarrettsville Pike	3/3/2008	PE	ND(0.50)	ND(0.50)	ND(0.50)	ND(0.50)	ND(0.50)	ND(0.50)	ND(0.50)	ND(0.50)	ND(0.50)	ND(5.0)
M35P183LNA	14242 Jarrettsville Pike	3/3/2008	PI	0.74	ND(0.50)	ND(0.50)	ND(0.50)	ND(0.50)	ND(0.50)	ND(0.50)	ND(0.50)	ND(0.50)	ND(5.0)
M35P183LNA	14242 Jarrettsville Pike	3/3/2008	PM	0.37 J	ND(0.50)	ND(0.50)	ND(0.50)	ND(0.50)	ND(0.50)	ND(0.50)	ND(0.50)	ND(0.50)	ND(5.0)
M35P183LNA	14242 Jarrettsville Pike	4/7/2008	PE	ND(0.50)	ND(0.50)	ND(0.50)	ND(0.50)	ND(0.50)	ND(0.50)	ND(0.50)	ND(0.50)	ND(0.50)	ND(5.0)
M35P183LNA	14242 Jarrettsville Pike	4/7/2008	PI	0.53	ND(0.50)	ND(0.50)	ND(0.50)	ND(0.50)	ND(0.50)	ND(0.50)	ND(0.50)	ND(0.50)	ND(5.0)
M35P183LNA	14242 Jarrettsville Pike	4/7/2008	PM	0.52	ND(0.50)	ND(0.50)	ND(0.50)	ND(0.50)	ND(0.50)	ND(0.50)	ND(0.50)	ND(0.50)	ND(5.0)
M35P183LNA	14242 Jarrettsville Pike	5/5/2008	PE	ND(0.50)	ND(0.50)	ND(0.50)	ND(0.50)	ND(0.50)	ND(0.50)	ND(0.50)	ND(0.50)	ND(0.50)	ND(5.0)
M35P183LNA	14242 Jarrettsville Pike	5/5/2008	PI	0.49 J	ND(0.50)	ND(0.50)	ND(0.50)	ND(0.50)	ND(0.50)	ND(0.50)	ND(0.50)	ND(0.50)	ND(5.0)
M35P183LNA	14242 Jarrettsville Pike	5/5/2008	PM	ND(0.50)	ND(0.50)	ND(0.50)	ND(0.50)	ND(0.50)	ND(0.50)	ND(0.50)	ND(0.50)	ND(0.50)	ND(5.0)
M35P183LNA	14242 Jarrettsville Pike	6/2/2008	PE	ND(0.50)	ND(0.50)	ND(0.50)	ND(0.50)	ND(0.50)	ND(0.50)	ND(0.50)	ND(0.50)	ND(0.50)	ND(5.0)
M35P183LNA	14242 Jarrettsville Pike	6/2/2008	PI	0.30 J	ND(0.50)	ND(0.50)	ND(0.50)	ND(0.50)	ND(0.50)	ND(0.50)	ND(0.50)	ND(0.50)	ND(5.0)
M35P183LNA	14242 Jarrettsville Pike	6/2/2008	PM	1.0	ND(0.50)	ND(0.50)	ND(0.50)	ND(0.50)	ND(0.50)	ND(0.50)	ND(0.50)	ND(0.50)	ND(5.0)
M35P183LNA	14242 Jarrettsville Pike	7/10/2008	PE	ND(0.50)	ND(0.50)	ND(0.50)	ND(0.50)	ND(0.50)	ND(0.50)	ND(0.50)	ND(0.50)	ND(0.50)	ND(5.0)
M35P183LNA	14242 Jarrettsville Pike	7/10/2008	PI	0.40 J	ND(0.50)	ND(0.50)	ND(0.50)	ND(0.50)	ND(0.50)	ND(0.50)	ND(0.50)	ND(0.50)	ND(5.0)
M35P183LNA	14242 Jarrettsville Pike	7/10/2008	PM	1.1	ND(0.50)	ND(0.50)	ND(0.50)	ND(0.50)	ND(0.50)	ND(0.50)	ND(0.50)	ND(0.50)	ND(5.0)
M35P183LNA	14242 Jarrettsville Pike	8/4/2008	PE	ND(0.50)	ND(0.50)	ND(0.50)	ND(0.50)	ND(0.50)	ND(0.50)	ND(0.50)	ND(0.50)	ND(0.50)	ND(5.0)
M35P183LNA	14242 Jarrettsville Pike	8/4/2008	PI	0.35 J	ND(0.50)	ND(0.50)	ND(0.50)	ND(0.50)	ND(0.50)	ND(0.50)	ND(0.50)	ND(0.50)	ND(5.0)

Table 1 - Historical Private Supply Well Analytical Table

Inactive Exxon Facility #28077
14258 Jarrettsville Pike
Phoenix, Maryland

Map/Parcel/Lot	Address	Sample Date	POET Sample Point	MTBE (µg/L)	Benzene (µg/L)	Toluene (µg/L)	Ethyl-benzene (µg/L)	Total Xylenes (µg/L)	Naph-thalene (µg/L)	DIPE (µg/L)	ETBE (µg/L)	TAME (µg/L)	TBA (µg/L)
M35P183LNA	14242 Jarrettsville Pike	8/4/2008	PM	0.99	ND(0.50)	ND(0.50)	ND(0.50)	ND(0.50)	ND(0.50)	ND(0.50)	ND(0.50)	ND(0.50)	ND(5.0)
M35P183LNA	14242 Jarrettsville Pike	9/8/2008	PE	ND(0.50)	ND(0.50)	ND(0.50)	ND(0.50)	ND(0.50)	ND(0.50)	ND(0.50)	ND(0.50)	ND(0.50)	ND(5.0)
M35P183LNA	14242 Jarrettsville Pike	9/8/2008	PI	0.40 J	ND(0.50)	ND(0.50)	ND(0.50)	ND(0.50)	ND(0.50)	ND(0.50)	ND(0.50)	ND(0.50)	ND(5.0)
M35P183LNA	14242 Jarrettsville Pike	9/8/2008	PM	ND(0.50)	ND(0.50)	ND(0.50)	ND(0.50)	ND(0.50)	ND(0.50)	ND(0.50)	ND(0.50)	ND(0.50)	ND(5.0)
M35P183LNA	14242 Jarrettsville Pike	10/16/2008	PE	ND(0.50)	ND(0.50)	ND(0.50)	ND(0.50)	ND(0.50)	ND(0.50)	ND(0.50)	ND(0.50)	ND(0.50)	ND(5.0)
M35P183LNA	14242 Jarrettsville Pike	10/16/2008	PI	0.41 J	ND(0.50)	ND(0.50)	ND(0.50)	ND(0.50)	ND(0.50)	ND(0.50)	ND(0.50)	ND(0.50)	ND(5.0)
M35P183LNA	14242 Jarrettsville Pike	10/16/2008	PM	ND(0.50)	ND(0.50)	ND(0.50)	ND(0.50)	ND(0.50)	ND(0.50)	ND(0.50)	ND(0.50)	ND(0.50)	ND(5.0)
M35P183LNA	14242 Jarrettsville Pike	11/3/2008	PE	ND(0.50)	ND(0.50)	ND(0.50)	ND(0.50)	ND(0.50)	ND(0.50)	ND(0.50)	ND(0.50)	ND(0.50)	ND(5.0)
M35P183LNA	14242 Jarrettsville Pike	11/3/2008	PI	0.23 J	ND(0.50)	ND(0.50)	ND(0.50)	ND(0.50)	ND(0.50)	ND(0.50)	ND(0.50)	ND(0.50)	ND(5.0)
M35P183LNA	14242 Jarrettsville Pike	11/3/2008	PM	ND(0.50)	ND(0.50)	ND(0.50)	ND(0.50)	ND(0.50)	ND(0.50)	ND(0.50)	ND(0.50)	ND(0.50)	ND(5.0)
M35P183LNA	14242 Jarrettsville Pike	12/1/2008	PE	ND(0.50)	ND(0.50)	ND(0.50)	ND(0.50)	ND(0.50)	ND(0.50)	ND(0.50)	ND(0.50)	ND(0.50)	ND(5.0)
M35P183LNA	14242 Jarrettsville Pike	12/1/2008	PI	0.18 J	ND(0.50)	ND(0.50)	ND(0.50)	ND(0.50)	ND(0.50)	ND(0.50)	ND(0.50)	ND(0.50)	ND(5.0)
M35P183LNA	14242 Jarrettsville Pike	12/1/2008	PM	ND(0.50)	ND(0.50)	ND(0.50)	ND(0.50)	ND(0.50)	ND(0.50)	ND(0.50)	ND(0.50)	ND(0.50)	ND(5.0)
M35P183LNA	14242 Jarrettsville Pike	1/5/2009	PE	ND(0.50)	ND(0.50)	ND(0.50)	ND(0.50)	ND(0.50)	ND(0.50)	ND(0.50)	ND(0.50)	ND(0.50)	ND(5.0)
M35P183LNA	14242 Jarrettsville Pike	1/5/2009	PI	0.25 J	ND(0.50)	ND(0.50)	ND(0.50)	ND(0.50)	ND(0.50)	ND(0.50)	ND(0.50)	ND(0.50)	ND(5.0)
M35P183LNA	14242 Jarrettsville Pike	1/5/2009	PM	ND(0.50)	ND(0.50)	ND(0.50)	ND(0.50)	ND(0.50)	ND(0.50)	ND(0.50)	ND(0.50)	ND(0.50)	ND(5.0)
M35P183LNA	14242 Jarrettsville Pike	2/2/2009	PE	ND(0.50)	ND(0.50)	ND(0.50)	ND(0.50)	ND(0.50)	ND(0.50)	ND(0.50)	ND(0.50)	ND(0.50)	ND(5.0)
M35P183LNA	14242 Jarrettsville Pike	2/2/2009	PI	0.25 J	ND(0.50)	ND(0.50)	ND(0.50)	ND(0.50)	ND(0.50)	ND(0.50)	ND(0.50)	ND(0.50)	ND(5.0)
M35P183LNA	14242 Jarrettsville Pike	2/2/2009	PM	ND(0.50)	ND(0.50)	ND(0.50)	ND(0.50)	ND(0.50)	ND(0.50)	ND(0.50)	ND(0.50)	ND(0.50)	ND(5.0)
M35P183LNA	14242 Jarrettsville Pike	3/9/2009	PE	ND(0.50)	ND(0.50)	ND(0.50)	ND(0.50)	ND(0.50)	ND(0.50)	ND(0.50)	ND(0.50)	ND(0.50)	ND(5.0)
M35P183LNA	14242 Jarrettsville Pike	3/9/2009	PI	0.27 J	ND(0.50)	ND(0.50)	ND(0.50)	ND(0.50)	ND(0.50)	ND(0.50)	ND(0.50)	ND(0.50)	ND(5.0)
M35P183LNA	14242 Jarrettsville Pike	3/9/2009	PM	ND(0.50)	ND(0.50)	ND(0.50)	ND(0.50)	ND(0.50)	ND(0.50)	ND(0.50)	ND(0.50)	ND(0.50)	ND(5.0)
M35P183LNA	14242 Jarrettsville Pike	4/6/2009	PE	ND(0.50)	ND(0.50)	ND(0.50)	ND(0.50)	ND(0.50)	ND(0.50)	ND(0.50)	ND(0.50)	ND(0.50)	ND(5.0)
M35P183LNA	14242 Jarrettsville Pike	4/6/2009	PI	0.84	ND(0.50)	ND(0.50)	ND(0.50)	ND(0.50)	ND(0.50)	ND(0.50)	ND(0.50)	ND(0.50)	ND(5.0)
M35P183LNA	14242 Jarrettsville Pike	4/6/2009	PM	ND(0.50)	ND(0.50)	ND(0.50)	ND(0.50)	ND(0.50)	ND(0.50)	ND(0.50)	ND(0.50)	ND(0.50)	ND(5.0)
M35P183LNA	14242 Jarrettsville Pike	5/4/2009	PE	ND(0.50)	ND(0.50)	ND(0.50)	ND(0.50)	ND(0.50)	ND(0.50)	ND(0.50)	ND(0.50)	ND(0.50)	ND(5.0)
M35P183LNA	14242 Jarrettsville Pike	5/4/2009	PI	0.18 J	ND(0.50)	ND(0.50)	ND(0.50)	ND(0.50)	ND(0.50)	ND(0.50)	ND(0.50)	ND(0.50)	ND(5.0)
M35P183LNA	14242 Jarrettsville Pike	5/4/2009	PM	ND(0.50)	ND(0.50)	ND(0.50)	ND(0.50)	ND(0.50)	ND(0.50)	ND(0.50)	ND(0.50)	ND(0.50)	ND(5.0)
M35P183LNA	14242 Jarrettsville Pike	6/1/2009	PE	ND(0.50)	ND(0.50)	ND(0.50)	ND(0.50)	ND(0.50)	ND(0.50)	ND(0.50)	ND(0.50)	ND(0.50)	ND(5.0)
M35P183LNA	14242 Jarrettsville Pike	6/1/2009	PI	0.095 J	ND(0.50)	ND(0.50)	ND(0.50)	ND(0.50)	ND(0.50)	ND(0.50)	ND(0.50)	ND(0.50)	ND(5.0)

Table 1 - Historical Private Supply Well Analytical Table

Inactive Exxon Facility #28077
14258 Jarrettsville Pike
Phoenix, Maryland

Map/Parcel/Lot	Address	Sample Date	POET Sample Point	MTBE (µg/L)	Benzene (µg/L)	Toluene (µg/L)	Ethyl-benzene (µg/L)	Total Xylenes (µg/L)	Naph-thalene (µg/L)	DIPE (µg/L)	ETBE (µg/L)	TAME (µg/L)	TBA (µg/L)
M35P183LNA	14242 Jarrettsville Pike	6/1/2009	PM	ND(0.50)	ND(0.50)	ND(0.50)	ND(0.50)	ND(0.50)	ND(0.50)	ND(0.50)	ND(0.50)	ND(0.50)	ND(5.0)
M35P183LNA	14242 Jarrettsville Pike	6/30/2009	PE	ND(0.50)	ND(0.50)	ND(0.50)	ND(0.50)	ND(0.50)	ND(0.50)	ND(0.50)	ND(0.50)	ND(0.50)	ND(5.0)
M35P183LNA	14242 Jarrettsville Pike	6/30/2009	PI	0.099 J	ND(0.50)	ND(0.50)	ND(0.50)	ND(0.50)	ND(0.50)	ND(0.50)	ND(0.50)	ND(0.50)	ND(5.0)
M35P183LNA	14242 Jarrettsville Pike	6/30/2009	PM	ND(0.50)	ND(0.50)	ND(0.50)	ND(0.50)	ND(0.50)	ND(0.50)	ND(0.50)	ND(0.50)	ND(0.50)	ND(5.0)
M35P183LNA	14242 Jarrettsville Pike	8/17/2009	PE	ND(0.50)	ND(0.50)	ND(0.50)	ND(0.50)	ND(0.50)	ND(0.50)	ND(0.50)	ND(0.50)	ND(0.50)	ND(5.0)
M35P183LNA	14242 Jarrettsville Pike	8/17/2009	PI	0.16 J	ND(0.50)	0.49 J	ND(0.50)	ND(0.50)	ND(0.50)	ND(0.50)	ND(0.50)	ND(0.50)	ND(5.0)
M35P183LNA	14242 Jarrettsville Pike	8/17/2009	PM	ND(0.50)	ND(0.50)	ND(0.50)	ND(0.50)	ND(0.50)	ND(0.50)	ND(0.50)	ND(0.50)	ND(0.50)	ND(5.0)
M35P183LNA	14242 Jarrettsville Pike	8/31/2009	PE	ND(0.50)	ND(0.50)	ND(0.50)	ND(0.50)	ND(0.50)	ND(0.50)	ND(0.50)	ND(0.50)	ND(0.50)	ND(5.0)
M35P183LNA	14242 Jarrettsville Pike	8/31/2009	PI	0.11 J	ND(0.50)	0.18 J	ND(0.50)	ND(0.50)	ND(0.50)	ND(0.50)	ND(0.50)	ND(0.50)	ND(5.0)
M35P183LNA	14242 Jarrettsville Pike	8/31/2009	PM	ND(0.50)	ND(0.50)	ND(0.50)	ND(0.50)	ND(0.50)	ND(0.50)	ND(0.50)	ND(0.50)	ND(0.50)	ND(5.0)
M35P183LNA	14242 Jarrettsville Pike	10/12/2009	PE	ND(0.50)	ND(0.50)	ND(0.50)	ND(0.50)	ND(0.50)	ND(0.50)	ND(0.50)	ND(0.50)	ND(0.50)	ND(5.0)
M35P183LNA	14242 Jarrettsville Pike	10/12/2009	PI	0.18 J	ND(0.50)	ND(0.50)	ND(0.50)	ND(0.50)	ND(0.50)	ND(0.50)	ND(0.50)	ND(0.50)	ND(5.0)
M35P183LNA	14242 Jarrettsville Pike	10/12/2009	PM	ND(0.50)	ND(0.50)	ND(0.50)	ND(0.50)	ND(0.50)	ND(0.50)	ND(0.50)	ND(0.50)	ND(0.50)	ND(5.0)
M35P183LNA	14242 Jarrettsville Pike	11/2/2009	PE	ND(0.50)	ND(0.50)	ND(0.50)	ND(0.50)	ND(0.50)	ND(0.50)	ND(0.50)	ND(0.50)	ND(0.50)	ND(5.0)
M35P183LNA	14242 Jarrettsville Pike	11/2/2009	PI	ND(0.50)	ND(0.50)	ND(0.50)	ND(0.50)	ND(0.50)	ND(0.50)	ND(0.50)	ND(0.50)	ND(0.50)	ND(5.0)
M35P183LNA	14242 Jarrettsville Pike	11/2/2009	PM	ND(0.50)	ND(0.50)	ND(0.50)	ND(0.50)	ND(0.50)	ND(0.50)	ND(0.50)	ND(0.50)	ND(0.50)	ND(5.0)
M35P183LNA	14242 Jarrettsville Pike	12/7/2009	PE	ND(0.50)	ND(0.50)	ND(0.50)	ND(0.50)	ND(0.50)	ND(0.50)	ND(0.50)	ND(0.50)	ND(0.50)	ND(5.0)
M35P183LNA	14242 Jarrettsville Pike	12/7/2009	PI	0.13 J	ND(0.50)	ND(0.50)	ND(0.50)	ND(0.50)	ND(0.50)	ND(0.50)	ND(0.50)	ND(0.50)	ND(5.0)
M35P183LNA	14242 Jarrettsville Pike	12/7/2009	PM	ND(0.50)	ND(0.50)	ND(0.50)	ND(0.50)	ND(0.50)	ND(0.50)	ND(0.50)	ND(0.50)	ND(0.50)	ND(5.0)
M35P183LNA	14242 Jarrettsville Pike	1/4/2010	PE	ND(0.50)	ND(0.50)	ND(0.50)	ND(0.50)	ND(0.50)	ND(0.50)	ND(0.50)	ND(0.50)	ND(0.50)	ND(5.0)
M35P183LNA	14242 Jarrettsville Pike	1/4/2010	PI	ND(0.50)	ND(0.50)	ND(0.50)	ND(0.50)	ND(0.50)	ND(0.50)	ND(0.50)	ND(0.50)	ND(0.50)	ND(5.0)
M35P183LNA	14242 Jarrettsville Pike	1/4/2010	PM	ND(0.50)	ND(0.50)	ND(0.50)	ND(0.50)	ND(0.50)	ND(0.50)	ND(0.50)	ND(0.50)	ND(0.50)	ND(5.0)
M35P183LNA	14242 Jarrettsville Pike	2/1/2010	PE	ND(0.50)	ND(0.50)	ND(0.50)	ND(0.50)	ND(0.50)	ND(0.50)	ND(0.50)	ND(0.50)	ND(0.50)	ND(5.0)
M35P183LNA	14242 Jarrettsville Pike	2/1/2010	PI	0.14 J	ND(0.50)	ND(0.50)	ND(0.50)	ND(0.50)	ND(0.50)	ND(0.50)	ND(0.50)	ND(0.50)	ND(5.0)
M35P183LNA	14242 Jarrettsville Pike	2/1/2010	PM	ND(0.50)	ND(0.50)	ND(0.50)	ND(0.50)	ND(0.50)	ND(0.50)	ND(0.50)	ND(0.50)	ND(0.50)	ND(5.0)
M35P183LNA	14242 Jarrettsville Pike	3/1/2010	PE	ND(0.50)	ND(0.50)	ND(0.50)	ND(0.50)	ND(0.50)	ND(0.50)	ND(0.50)	ND(0.50)	ND(0.50)	ND(5.0)
M35P183LNA	14242 Jarrettsville Pike	3/1/2010	PI	0.096 J	ND(0.50)	ND(0.50)	ND(0.50)	ND(0.50)	ND(0.50)	ND(0.50)	ND(0.50)	ND(0.50)	ND(5.0)
M35P183LNA	14242 Jarrettsville Pike	3/1/2010	PM	ND(0.50)	ND(0.50)	ND(0.50)	ND(0.50)	ND(0.50)	ND(0.50)	ND(0.50)	ND(0.50)	ND(0.50)	ND(5.0)
M35P183LNA	14242 Jarrettsville Pike	4/12/2010	PE	ND(0.50)	ND(0.50)	ND(0.50)	ND(0.50)	ND(0.50)	ND(0.50)	ND(0.50)	ND(0.50)	ND(0.50)	ND(5.0)
M35P183LNA	14242 Jarrettsville Pike	4/12/2010	PI	0.49 J	ND(0.50)	ND(0.50)	ND(0.50)	ND(0.50)	ND(0.50)	ND(0.50)	ND(0.50)	ND(0.50)	ND(5.0)

Table 1 - Historical Private Supply Well Analytical Table

Inactive Exxon Facility #28077
14258 Jarrettsville Pike
Phoenix, Maryland

Map/Parcel/Lot	Address	Sample Date	POET Sample Point	MTBE (µg/L)	Benzene (µg/L)	Toluene (µg/L)	Ethyl-benzene (µg/L)	Total Xylenes (µg/L)	Naph-thalene (µg/L)	DIPE (µg/L)	ETBE (µg/L)	TAME (µg/L)	TBA (µg/L)
M35P183LNA	14242 Jarrettsville Pike	4/12/2010	PM	ND(0.50)	ND(0.50)	ND(0.50)	ND(0.50)	ND(0.50)	ND(0.50)	ND(0.50)	ND(0.50)	ND(0.50)	ND(5.0)
M35P183LNA	14242 Jarrettsville Pike	5/3/2010	PE	ND(0.50)	ND(0.50)	ND(0.50)	ND(0.50)	ND(0.50)	ND(0.50)	ND(0.50)	ND(0.50)	ND(0.50)	ND(5.0)
M35P183LNA	14242 Jarrettsville Pike	5/3/2010	PI	0.28 J	ND(0.50)	ND(0.50)	ND(0.50)	ND(0.50)	ND(0.50)	ND(0.50)	ND(0.50)	ND(0.50)	ND(5.0)
M35P183LNA	14242 Jarrettsville Pike	5/3/2010	PM	ND(0.50)	ND(0.50)	ND(0.50)	ND(0.50)	ND(0.50)	ND(0.50)	ND(0.50)	ND(0.50)	ND(0.50)	ND(5.0)
M35P183LNA	14242 Jarrettsville Pike	6/4/2010	PE	ND(0.50)	ND(0.50)	ND(0.50)	ND(0.50)	ND(0.50)	ND(0.50)	ND(0.50)	ND(0.50)	ND(0.50)	ND(5.0)
M35P183LNA	14242 Jarrettsville Pike	6/4/2010	PI	ND(0.50)	ND(0.50)	ND(0.50)	ND(0.50)	ND(0.50)	ND(0.50)	ND(0.50)	ND(0.50)	ND(0.50)	ND(5.0)
M35P183LNA	14242 Jarrettsville Pike	6/4/2010	PM	ND(0.50)	ND(0.50)	ND(0.50)	ND(0.50)	ND(0.50)	ND(0.50)	ND(0.50)	ND(0.50)	ND(0.50)	ND(5.0)
M35P183LNA	14242 Jarrettsville Pike	8/2/2010	PE	ND(0.50)	ND(0.50)	ND(0.50)	ND(0.50)	ND(0.50)	ND(0.50)	ND(0.50)	ND(0.50)	ND(0.50)	ND(5.0)
M35P183LNA	14242 Jarrettsville Pike	8/2/2010	PI	1.1	ND(0.50)	ND(0.50)	ND(0.50)	ND(0.50)	ND(0.50)	ND(0.50)	ND(0.50)	ND(0.50)	ND(5.0)
M35P183LNA	14242 Jarrettsville Pike	8/2/2010	PM	ND(0.50)	ND(0.50)	ND(0.50)	ND(0.50)	ND(0.50)	ND(0.50)	ND(0.50)	ND(0.50)	ND(0.50)	ND(5.0)
M35P183LNA	14242 Jarrettsville Pike	8/30/2010	PE	ND(0.50)	ND(0.50)	ND(0.50)	ND(0.50)	ND(0.50)	ND(0.50)	ND(0.50)	ND(0.50)	ND(0.50)	ND(5.0)
M35P183LNA	14242 Jarrettsville Pike	8/30/2010	PI	ND(0.50)	ND(0.50)	ND(0.50)	ND(0.50)	ND(0.50)	ND(0.50)	ND(0.50)	ND(0.50)	ND(0.50)	ND(5.0)
M35P183LNA	14242 Jarrettsville Pike	8/30/2010	PM	ND(0.50)	ND(0.50)	ND(0.50)	ND(0.50)	ND(0.50)	ND(0.50)	ND(0.50)	ND(0.50)	ND(0.50)	ND(5.0)
M35P183LNA	14242 Jarrettsville Pike	10/4/2010	PE	ND(0.50)	ND(0.50)	ND(0.50)	ND(0.50)	ND(0.50)	ND(0.50)	ND(0.50)	ND(0.50)	ND(0.50)	ND(5.0)
M35P183LNA	14242 Jarrettsville Pike	10/4/2010	PI	ND(0.50)	ND(0.50)	ND(0.50)	ND(0.50)	ND(0.50)	ND(0.50)	ND(0.50)	ND(0.50)	ND(0.50)	ND(5.0)
M35P183LNA	14242 Jarrettsville Pike	10/4/2010	PM	ND(0.50)	ND(0.50)	ND(0.50)	ND(0.50)	ND(0.50)	ND(0.50)	ND(0.50)	ND(0.50)	ND(0.50)	ND(5.0)
M35P183LNA	14242 Jarrettsville Pike	11/1/2010	PE	ND(0.50)	ND(0.50)	ND(0.50)	ND(0.50)	ND(0.50)	ND(0.50)	ND(0.50)	ND(0.50)	ND(0.50)	ND(5.0)
M35P183LNA	14242 Jarrettsville Pike	11/1/2010	PI	ND(0.50)	ND(0.50)	ND(0.50)	ND(0.50)	ND(0.50)	ND(0.50)	ND(0.50)	ND(0.50)	ND(0.50)	ND(5.0)
M35P183LNA	14242 Jarrettsville Pike	11/1/2010	PM	ND(0.50)	ND(0.50)	ND(0.50)	ND(0.50)	ND(0.50)	ND(0.50)	ND(0.50)	ND(0.50)	ND(0.50)	ND(5.0)
M35P183LNA	14242 Jarrettsville Pike	12/6/2010	PE	ND(0.50)	ND(0.50)	ND(0.50)	ND(0.50)	ND(0.50)	ND(0.50)	ND(0.50)	ND(0.50)	ND(0.50)	ND(5.0)
M35P183LNA	14242 Jarrettsville Pike	12/6/2010	PI	ND(0.50)	ND(0.50)	ND(0.50)	ND(0.50)	ND(0.50)	ND(0.50)	ND(0.50)	ND(0.50)	ND(0.50)	ND(5.0)
M35P183LNA	14242 Jarrettsville Pike	12/6/2010	PM	ND(0.50)	ND(0.50)	ND(0.50)	ND(0.50)	ND(0.50)	ND(0.50)	ND(0.50)	ND(0.50)	ND(0.50)	ND(5.0)
M35P183LNA	14242 Jarrettsville Pike	1/24/2011	PE	ND(0.50)	ND(0.50)	ND(0.50)	ND(0.50)	ND(0.50)	ND(0.50)	ND(0.50)	ND(0.50)	ND(0.50)	ND(5.0)
M35P183LNA	14242 Jarrettsville Pike	1/24/2011	PI	ND(0.50)	ND(0.50)	ND(0.50)	ND(0.50)	ND(0.50)	ND(0.50)	ND(0.50)	ND(0.50)	ND(0.50)	ND(5.0)
M35P183LNA	14242 Jarrettsville Pike	1/24/2011	PM	ND(0.50)	ND(0.50)	ND(0.50)	ND(0.50)	ND(0.50)	ND(0.50)	ND(0.50)	ND(0.50)	ND(0.50)	ND(5.0)
M35P183LNA	14242 Jarrettsville Pike	2/14/2011	PE	ND(0.50)	ND(0.50)	ND(0.50)	ND(0.50)	ND(0.50)	ND(0.50)	ND(0.50)	ND(0.50)	ND(0.50)	ND(5.0)
M35P183LNA	14242 Jarrettsville Pike	2/14/2011	PI	ND(0.50)	ND(0.50)	ND(0.50)	ND(0.50)	ND(0.50)	ND(0.50)	ND(0.50)	ND(0.50)	ND(0.50)	ND(5.0)
M35P183LNA	14242 Jarrettsville Pike	2/14/2011	PM	ND(0.50)	ND(0.50)	ND(0.50)	ND(0.50)	ND(0.50)	ND(0.50)	ND(0.50)	ND(0.50)	ND(0.50)	ND(5.0)
M35P183LNA	14242 Jarrettsville Pike	3/7/2011	PE	ND(0.50)	ND(0.50)	ND(0.50)	ND(0.50)	ND(0.50)	ND(0.50)	ND(0.50)	ND(0.50)	ND(0.50)	ND(5.0)
M35P183LNA	14242 Jarrettsville Pike	3/7/2011	PI	ND(0.50)	ND(0.50)	ND(0.50)	ND(0.50)	ND(0.50)	ND(0.50)	ND(0.50)	ND(0.50)	ND(0.50)	ND(5.0)

Table 1 - Historical Private Supply Well Analytical Table

Inactive Exxon Facility #28077
14258 Jarrettsville Pike
Phoenix, Maryland

Map/Parcel/Lot	Address	Sample Date	POET Sample Point	MTBE (µg/L)	Benzene (µg/L)	Toluene (µg/L)	Ethyl-benzene (µg/L)	Total Xylenes (µg/L)	Naph-thalene (µg/L)	DIPE (µg/L)	ETBE (µg/L)	TAME (µg/L)	TBA (µg/L)
M35P183LNA	14242 Jarrettsville Pike	3/7/2011	PM	ND(0.50)	ND(0.50)	ND(0.50)	ND(0.50)	ND(0.50)	ND(0.50)	ND(0.50)	ND(0.50)	ND(0.50)	ND(5.0)
M35P183LNA	14242 Jarrettsville Pike	4/4/2011	PE	ND(0.50)	ND(0.50)	ND(0.50)	ND(0.50)	ND(0.50)	ND(0.50)	ND(0.50)	ND(0.50)	ND(0.50)	ND(5.0)
M35P183LNA	14242 Jarrettsville Pike	4/4/2011	PI	ND(0.50)	ND(0.50)	ND(0.50)	ND(0.50)	ND(0.50)	ND(0.50)	ND(0.50)	ND(0.50)	ND(0.50)	ND(5.0)
M35P183LNA	14242 Jarrettsville Pike	4/4/2011	PM	ND(0.50)	ND(0.50)	ND(0.50)	ND(0.50)	ND(0.50)	ND(0.50)	ND(0.50)	ND(0.50)	ND(0.50)	ND(5.0)
M35P183LNA	14242 Jarrettsville Pike	5/2/2011	PE	ND(0.50)	ND(0.50)	ND(0.50)	ND(0.50)	ND(0.50)	ND(0.50)	ND(0.50)	ND(0.50)	ND(0.50)	ND(5.0)
M35P183LNA	14242 Jarrettsville Pike	5/2/2011	PI	0.41 J	ND(0.50)	ND(0.50)	ND(0.50)	ND(0.50)	ND(0.50)	ND(0.50)	ND(0.50)	ND(0.50)	ND(5.0)
M35P183LNA	14242 Jarrettsville Pike	5/2/2011	PM	ND(0.50)	ND(0.50)	ND(0.50)	ND(0.50)	ND(0.50)	ND(0.50)	ND(0.50)	ND(0.50)	ND(0.50)	ND(5.0)
M35P183LNA	14242 Jarrettsville Pike	6/6/2011	PE	ND(0.50)	ND(0.50)	ND(0.50)	ND(0.50)	ND(0.50)	ND(0.50)	ND(0.50)	ND(0.50)	ND(0.50)	ND(5.0)
M35P183LNA	14242 Jarrettsville Pike	6/6/2011	PI	0.53	ND(0.50)	ND(0.50)	ND(0.50)	ND(0.50)	ND(0.50)	ND(0.50)	ND(0.50)	ND(0.50)	ND(5.0)
M35P183LNA	14242 Jarrettsville Pike	6/6/2011	PM	ND(0.50)	ND(0.50)	ND(0.50)	ND(0.50)	ND(0.50)	ND(0.50)	ND(0.50)	ND(0.50)	ND(0.50)	ND(5.0)
M35P183LNA	14242 Jarrettsville Pike	7/18/2011	PE	ND(0.50)	ND(0.50)	ND(0.50)	ND(0.50)	ND(0.50)	ND(0.50)	ND(0.50)	ND(0.50)	ND(0.50)	ND(5.0)
M35P183LNA	14242 Jarrettsville Pike	7/18/2011	PI	0.11 J	ND(0.50)	ND(0.50)	ND(0.50)	ND(0.50)	ND(0.50)	ND(0.50)	ND(0.50)	ND(0.50)	ND(5.0)
M35P183LNA	14242 Jarrettsville Pike	7/18/2011	PM	ND(0.50)	ND(0.50)	ND(0.50)	ND(0.50)	ND(0.50)	ND(0.50)	ND(0.50)	ND(0.50)	ND(0.50)	ND(5.0)
M35P183LNA	14242 Jarrettsville Pike	8/1/2011	PE	ND(0.50)	ND(0.50)	ND(0.50)	ND(0.50)	ND(0.50)	ND(0.50)	ND(0.50)	ND(0.50)	ND(0.50)	ND(5.0)
M35P183LNA	14242 Jarrettsville Pike	8/1/2011	PI	0.15 J	ND(0.50)	ND(0.50)	ND(0.50)	ND(0.50)	ND(0.50)	ND(0.50)	ND(0.50)	ND(0.50)	ND(5.0)
M35P183LNA	14242 Jarrettsville Pike	8/1/2011	PM	ND(0.50)	ND(0.50)	ND(0.50)	ND(0.50)	ND(0.50)	ND(0.50)	ND(0.50)	ND(0.50)	ND(0.50)	ND(5.0)
M35P183LNA	14242 Jarrettsville Pike	9/12/2011	PE	ND(0.50)	ND(0.50)	ND(0.50)	ND(0.50)	ND(0.50)	ND(0.50)	ND(0.50)	ND(0.50)	ND(0.50)	ND(5.0)
M35P183LNA	14242 Jarrettsville Pike	9/12/2011	PI	ND(0.50)	ND(0.50)	ND(0.50)	ND(0.50)	ND(0.50)	ND(0.50)	ND(0.50)	ND(0.50)	ND(0.50)	ND(5.0)
M35P183LNA	14242 Jarrettsville Pike	9/12/2011	PM	ND(0.50)	ND(0.50)	ND(0.50)	ND(0.50)	ND(0.50)	ND(0.50)	ND(0.50)	ND(0.50)	ND(0.50)	ND(5.0)
M35P183LNA	14242 Jarrettsville Pike	10/3/2011	PE	ND(0.50)	ND(0.50)	ND(0.50)	ND(0.50)	ND(0.50)	ND(0.50)	ND(0.50)	ND(0.50)	ND(0.50)	ND(5.0)
M35P183LNA	14242 Jarrettsville Pike	10/3/2011	PI	0.097 J	ND(0.50)	ND(0.50)	ND(0.50)	ND(0.50)	ND(0.50)	ND(0.50)	ND(0.50)	ND(0.50)	ND(5.0)
M35P183LNA	14242 Jarrettsville Pike	10/3/2011	PM	ND(0.50)	ND(0.50)	ND(0.50)	ND(0.50)	ND(0.50)	ND(0.50)	ND(0.50)	ND(0.50)	ND(0.50)	ND(5.0)
M35P183LNA	14242 Jarrettsville Pike	11/7/2011	PE	ND(0.50)	ND(0.50)	ND(0.50)	ND(0.50)	ND(0.50)	ND(0.50)	ND(0.50)	ND(0.50)	ND(0.50)	ND(5.0)
M35P183LNA	14242 Jarrettsville Pike	11/7/2011	PI	0.069 J	ND(0.50)	ND(0.50)	ND(0.50)	ND(0.50)	ND(0.50)	ND(0.50)	ND(0.50)	ND(0.50)	ND(5.0)
M35P183LNA	14242 Jarrettsville Pike	11/7/2011	PM	ND(0.50)	ND(0.50)	ND(0.50)	ND(0.50)	ND(0.50)	ND(0.50)	ND(0.50)	ND(0.50)	ND(0.50)	ND(5.0)
M35P183LNA	14242 Jarrettsville Pike	12/5/2011	PE	ND(0.50)	ND(0.50)	ND(0.50)	ND(0.50)	ND(0.50)	ND(0.50)	ND(0.50)	ND(0.50)	ND(0.50)	ND(5.0)
M35P183LNA	14242 Jarrettsville Pike	12/5/2011	PI	0.092 J	ND(0.50)	ND(0.50)	ND(0.50)	ND(0.50)	ND(0.50)	ND(0.50)	ND(0.50)	ND(0.50)	ND(5.0)
M35P183LNA	14242 Jarrettsville Pike	12/5/2011	PM	ND(0.50)	ND(0.50)	ND(0.50)	ND(0.50)	ND(0.50)	ND(0.50)	ND(0.50)	ND(0.50)	ND(0.50)	ND(5.0)
M35P183LNA	14242 Jarrettsville Pike	1/23/2012	PE	ND(0.50)	ND(0.50)	0.72	ND(0.50)	ND(0.50)	ND(0.50)	ND(0.50)	ND(0.50)	ND(0.50)	ND(5.0)
M35P183LNA	14242 Jarrettsville Pike	1/23/2012	PI	0.074 J	ND(0.50)	10.7	ND(0.50)	ND(0.50)	ND(0.50)	ND(0.50)	ND(0.50)	ND(0.50)	ND(5.0)

Table 1 - Historical Private Supply Well Analytical Table

Inactive Exxon Facility #28077
14258 Jarrettsville Pike
Phoenix, Maryland

Map/Parcel/Lot	Address	Sample Date	POET Sample Point	MTBE (µg/L)	Benzene (µg/L)	Toluene (µg/L)	Ethyl-benzene (µg/L)	Total Xylenes (µg/L)	Naph-thalene (µg/L)	DIPE (µg/L)	ETBE (µg/L)	TAME (µg/L)	TBA (µg/L)
M35P183LNA	14242 Jarrettsville Pike	1/23/2012	PM	ND(0.50)	ND(0.50)	1.3	ND(0.50)	ND(0.50)	ND(0.50)	ND(0.50)	ND(0.50)	ND(0.50)	ND(5.0)
M35P183LNA	14242 Jarrettsville Pike	2/6/2012	PE	ND(0.50)	ND(0.50)	ND(0.50)	ND(0.50)	ND(0.50)	ND(0.50)	ND(0.50)	ND(0.50)	ND(0.50)	ND(5.0)
M35P183LNA	14242 Jarrettsville Pike	2/6/2012	PI	ND(0.50)	ND(0.50)	ND(0.50)	ND(0.50)	ND(0.50)	ND(0.50)	ND(0.50)	ND(0.50)	ND(0.50)	ND(5.0)
M35P183LNA	14242 Jarrettsville Pike	2/6/2012	PM	ND(0.50)	ND(0.50)	ND(0.50)	ND(0.50)	ND(0.50)	ND(0.50)	ND(0.50)	ND(0.50)	ND(0.50)	ND(5.0)
M35P183LNA	14242 Jarrettsville Pike	3/5/2012	PE	ND(0.50)	ND(0.50)	ND(0.50)	ND(0.50)	ND(0.50)	ND(0.50)	ND(0.50)	ND(0.50)	ND(0.50)	ND(5.0)
M35P183LNA	14242 Jarrettsville Pike	3/5/2012	PI	ND(0.50)	ND(0.50)	ND(0.50)	ND(0.50)	ND(0.50)	ND(0.50)	ND(0.50)	ND(0.50)	ND(0.50)	ND(5.0)
M35P183LNA	14242 Jarrettsville Pike	3/5/2012	PM	ND(0.50)	ND(0.50)	ND(0.50)	ND(0.50)	ND(0.50)	ND(0.50)	ND(0.50)	ND(0.50)	ND(0.50)	ND(5.0)
M35P183LNA	14242 Jarrettsville Pike	4/2/2012	PE	ND(0.50)	ND(0.50)	ND(0.50)	ND(0.50)	ND(0.50)	ND(0.50)	ND(0.50)	ND(0.50)	ND(0.50)	ND(5.0)
M35P183LNA	14242 Jarrettsville Pike	4/2/2012	PI	ND(0.50)	ND(0.50)	ND(0.50)	ND(0.50)	ND(0.50)	ND(0.50)	ND(0.50)	ND(0.50)	ND(0.50)	ND(5.0)
M35P183LNA	14242 Jarrettsville Pike	4/2/2012	PM	ND(0.50)	ND(0.50)	ND(0.50)	ND(0.50)	ND(0.50)	ND(0.50)	ND(0.50)	ND(0.50)	ND(0.50)	ND(5.0)
M35P183LNA	14242 Jarrettsville Pike	5/7/2012	PE	ND(0.50)	ND(0.50)	ND(0.50)	ND(0.50)	ND(0.50)	ND(0.50)	ND(0.50)	ND(0.50)	ND(0.50)	ND(5.0)
M35P183LNA	14242 Jarrettsville Pike	5/7/2012	PI	0.11 J	ND(0.50)	ND(0.50)	ND(0.50)	ND(0.50)	ND(0.50)	ND(0.50)	ND(0.50)	ND(0.50)	ND(5.0)
M35P183LNA	14242 Jarrettsville Pike	5/7/2012	PM	ND(0.50)	ND(0.50)	ND(0.50)	ND(0.50)	ND(0.50)	ND(0.50)	ND(0.50)	ND(0.50)	ND(0.50)	ND(5.0)
M35P183LNA	14242 Jarrettsville Pike	6/4/2012	PE	ND(0.50)	ND(0.50)	0.12 J	ND(0.50)	ND(0.50)	ND(0.50)	ND(0.50)	ND(0.50)	ND(0.50)	ND(5.0)
M35P183LNA	14242 Jarrettsville Pike	6/4/2012	PI	7.9	0.21 J	ND(0.50)	ND(0.50)	ND(0.50)	ND(0.50)	ND(0.50)	ND(0.50)	ND(0.50)	11.9
M35P183LNA	14242 Jarrettsville Pike	6/4/2012	PM	ND(0.50)	ND(0.50)	0.098 J	ND(0.50)	ND(0.50)	ND(0.50)	ND(0.50)	ND(0.50)	ND(0.50)	ND(5.0)
M35P183LNA	14242 Jarrettsville Pike	6/18/2012	PE	ND(0.50)	ND(0.50)	ND(0.50)	ND(0.50)	ND(0.50)	ND(0.50)	ND(0.50)	ND(0.50)	ND(0.50)	ND(5.0)
M35P183LNA	14242 Jarrettsville Pike	6/18/2012	PI	ND(0.50)	ND(0.50)	ND(0.50)	ND(0.50)	ND(0.50)	ND(0.50)	ND(0.50)	ND(0.50)	ND(0.50)	ND(5.0)
M35P183LNA	14242 Jarrettsville Pike	6/18/2012	PM	ND(0.50)	ND(0.50)	ND(0.50)	ND(0.50)	ND(0.50)	ND(0.50)	ND(0.50)	ND(0.50)	ND(0.50)	ND(5.0)
M35P183LNA	14242 Jarrettsville Pike	7/2/2012	PE	ND(0.50)	ND(0.50)	ND(0.50)	ND(0.50)	ND(0.50)	ND(0.50)	ND(0.50)	ND(0.50)	ND(0.50)	ND(5.0)
M35P183LNA	14242 Jarrettsville Pike	7/2/2012	PI	ND(0.50)	ND(0.50)	ND(0.50)	ND(0.50)	ND(0.50)	ND(0.50)	ND(0.50)	ND(0.50)	ND(0.50)	ND(5.0)
M35P183LNA	14242 Jarrettsville Pike	7/2/2012	PM	ND(0.50)	ND(0.50)	ND(0.50)	ND(0.50)	ND(0.50)	ND(0.50)	ND(0.50)	ND(0.50)	ND(0.50)	ND(5.0)
M35P183LNA	14242 Jarrettsville Pike	8/6/2012	PE	ND(0.50)	ND(0.50)	ND(0.50)	ND(0.50)	ND(0.50)	ND(0.50)	ND(0.50)	ND(0.50)	ND(0.50)	ND(5.0)
M35P183LNA	14242 Jarrettsville Pike	8/6/2012	PI	ND(0.50)	ND(0.50)	ND(0.50)	ND(0.50)	ND(0.50)	ND(0.50)	ND(0.50)	ND(0.50)	ND(0.50)	ND(5.0)
M35P183LNA	14242 Jarrettsville Pike	8/6/2012	PM	ND(0.50)	ND(0.50)	ND(0.50)	ND(0.50)	ND(0.50)	ND(0.50)	ND(0.50)	ND(0.50)	ND(0.50)	ND(5.0)
M35P183LNA	14242 Jarrettsville Pike	9/10/2012	PE	ND(0.50)	ND(0.50)	ND(0.50)	ND(0.50)	ND(0.50)	ND(0.50)	ND(0.50)	ND(0.50)	ND(0.50)	ND(5.0)
M35P183LNA	14242 Jarrettsville Pike	9/10/2012	PI	ND(0.50)	ND(0.50)	ND(0.50)	ND(0.50)	ND(0.50)	ND(0.50)	ND(0.50)	ND(0.50)	ND(0.50)	ND(5.0)
M35P183LNA	14242 Jarrettsville Pike	9/10/2012	PM	ND(0.50)	ND(0.50)	ND(0.50)	ND(0.50)	ND(0.50)	ND(0.50)	ND(0.50)	ND(0.50)	ND(0.50)	ND(5.0)
M35P183LNA	14242 Jarrettsville Pike	10/8/2012	PE	ND(0.50)	ND(0.50)	ND(0.50)	ND(0.50)	ND(0.50)	ND(0.50)	ND(0.50)	ND(0.50)	ND(0.50)	ND(5.0)
M35P183LNA	14242 Jarrettsville Pike	10/8/2012	PI	ND(0.50)	ND(0.50)	ND(0.50)	ND(0.50)	ND(0.50)	ND(0.50)	ND(0.50)	ND(0.50)	ND(0.50)	ND(5.0)

Table 1 - Historical Private Supply Well Analytical Table

Inactive Exxon Facility #28077
14258 Jarrettsville Pike
Phoenix, Maryland

Map/Parcel/Lot	Address	Sample Date	POET Sample Point	MTBE (µg/L)	Benzene (µg/L)	Toluene (µg/L)	Ethyl-benzene (µg/L)	Total Xylenes (µg/L)	Naph-thalene (µg/L)	DIPE (µg/L)	ETBE (µg/L)	TAME (µg/L)	TBA (µg/L)
M35P183LNA	14242 Jarrettsville Pike	10/8/2012	PM	ND(0.50)	ND(0.50)	ND(0.50)	ND(0.50)	ND(0.50)	ND(0.50)	ND(0.50)	ND(0.50)	ND(0.50)	ND(5.0)
M35P183LNA	14242 Jarrettsville Pike	11/5/2012	PE	ND(0.50)	ND(0.50)	ND(0.50)	ND(0.50)	ND(0.50)	ND(0.50)	ND(0.50)	ND(0.50)	ND(0.50)	ND(5.0)
M35P183LNA	14242 Jarrettsville Pike	11/5/2012	PI	ND(0.50)	ND(0.50)	ND(0.50)	ND(0.50)	ND(0.50)	ND(0.50)	ND(0.50)	ND(0.50)	ND(0.50)	ND(5.0)
M35P183LNA	14242 Jarrettsville Pike	11/5/2012	PM	ND(0.50)	ND(0.50)	ND(0.50)	ND(0.50)	ND(0.50)	ND(0.50)	ND(0.50)	ND(0.50)	ND(0.50)	ND(5.0)
M35P183LNA	14242 Jarrettsville Pike	12/3/2012	PE	ND(0.50)	ND(0.50)	ND(0.50)	ND(0.50)	ND(0.50)	ND(0.50)	ND(0.50)	ND(0.50)	ND(0.50)	ND(5.0)
M35P183LNA	14242 Jarrettsville Pike	12/3/2012	PI	ND(0.50)	ND(0.50)	ND(0.50)	ND(0.50)	ND(0.50)	ND(0.50)	ND(0.50)	ND(0.50)	ND(0.50)	ND(5.0)
M35P183LNA	14242 Jarrettsville Pike	12/3/2012	PM	ND(0.50)	ND(0.50)	ND(0.50)	ND(0.50)	ND(0.50)	ND(0.50)	ND(0.50)	ND(0.50)	ND(0.50)	ND(5.0)
M35P183LNA	14242 Jarrettsville Pike	1/7/2013	PE	ND(0.50)	ND(0.50)	ND(0.50)	ND(0.50)	ND(0.50)	ND(0.50)	ND(0.50)	ND(0.50)	ND(0.50)	ND(5.0)
M35P183LNA	14242 Jarrettsville Pike	1/7/2013	PI	ND(0.50)	ND(0.50)	ND(0.50)	ND(0.50)	ND(0.50)	ND(0.50)	ND(0.50)	ND(0.50)	ND(0.50)	ND(5.0)
M35P183LNA	14242 Jarrettsville Pike	1/7/2013	PM	ND(0.50)	ND(0.50)	ND(0.50)	ND(0.50)	ND(0.50)	ND(0.50)	ND(0.50)	ND(0.50)	ND(0.50)	ND(5.0)
M35P183LNA	14242 Jarrettsville Pike	2/4/2013	PE	ND(0.50)	ND(0.50)	ND(0.50)	ND(0.50)	ND(0.50)	ND(0.50)	ND(0.50)	ND(0.50)	ND(0.50)	ND(5.0)
M35P183LNA	14242 Jarrettsville Pike	2/4/2013	PI	ND(0.50)	ND(0.50)	ND(0.50)	ND(0.50)	ND(0.50)	ND(0.50)	ND(0.50)	ND(0.50)	ND(0.50)	ND(5.0)
M35P183LNA	14242 Jarrettsville Pike	2/4/2013	PM	ND(0.50)	ND(0.50)	ND(0.50)	ND(0.50)	ND(0.50)	ND(0.50)	ND(0.50)	ND(0.50)	ND(0.50)	ND(5.0)
M35P183LNA	14242 Jarrettsville Pike	3/4/2013	PE	ND(0.50)	ND(0.50)	ND(0.50)	ND(0.50)	ND(0.50)	ND(0.50)	ND(0.50)	ND(0.50)	ND(0.50)	ND(5.0)
M35P183LNA	14242 Jarrettsville Pike	3/4/2013	PI	ND(0.50)	ND(0.50)	ND(0.50)	ND(0.50)	ND(0.50)	ND(0.50)	ND(0.50)	ND(0.50)	ND(0.50)	ND(5.0)
M35P183LNA	14242 Jarrettsville Pike	3/4/2013	PM	ND(0.50)	ND(0.50)	ND(0.50)	ND(0.50)	ND(0.50)	ND(0.50)	ND(0.50)	ND(0.50)	ND(0.50)	ND(5.0)
M35P183LNA	14242 Jarrettsville Pike	4/1/2013	PE	ND(0.50)	ND(0.50)	ND(0.50)	ND(0.50)	ND(0.50)	ND(0.50)	ND(0.50)	ND(0.50)	ND(0.50)	ND(5.0)
M35P183LNA	14242 Jarrettsville Pike	4/1/2013	PI	ND(0.50)	ND(0.50)	ND(0.50)	ND(0.50)	ND(0.50)	ND(0.50)	ND(0.50)	ND(0.50)	ND(0.50)	ND(5.0)
M35P183LNA	14242 Jarrettsville Pike	4/1/2013	PM	ND(0.50)	ND(0.50)	ND(0.50)	ND(0.50)	ND(0.50)	ND(0.50)	ND(0.50)	ND(0.50)	ND(0.50)	ND(5.0)
M35P183LNA	14242 Jarrettsville Pike	5/6/2013	PE	ND(0.50)	ND(0.50)	ND(0.50)	ND(0.50)	ND(0.50)	ND(0.50)	ND(0.50)	ND(0.50)	ND(0.50)	ND(5.0)
M35P183LNA	14242 Jarrettsville Pike	5/6/2013	PI	ND(0.50)	ND(0.50)	ND(0.50)	ND(0.50)	ND(0.50)	ND(0.50)	ND(0.50)	ND(0.50)	ND(0.50)	ND(5.0)
M35P183LNA	14242 Jarrettsville Pike	5/6/2013	PM	ND(0.50)	ND(0.50)	ND(0.50)	ND(0.50)	ND(0.50)	ND(0.50)	ND(0.50)	ND(0.50)	ND(0.50)	ND(5.0)
M35P183LNA	14242 Jarrettsville Pike	6/3/2013	PE	ND(0.50)	ND(0.50)	ND(0.50)	ND(0.50)	ND(0.50)	ND(0.50)	ND(0.50)	ND(0.50)	ND(0.50)	ND(5.0)
M35P183LNA	14242 Jarrettsville Pike	6/3/2013	PI	ND(0.50)	ND(0.50)	ND(0.50)	ND(0.50)	ND(0.50)	ND(0.50)	ND(0.50)	ND(0.50)	ND(0.50)	ND(5.0)
M35P183LNA	14242 Jarrettsville Pike	6/3/2013	PM	ND(0.50)	ND(0.50)	ND(0.50)	ND(0.50)	ND(0.50)	ND(0.50)	ND(0.50)	ND(0.50)	ND(0.50)	ND(5.0)
M35P183LNA	14242 Jarrettsville Pike	7/1/2013	PE	ND(0.50)	ND(0.50)	ND(0.50)	ND(0.50)	ND(0.50)	ND(0.50)	ND(0.50)	ND(0.50)	ND(0.50)	ND(5.0)
M35P183LNA	14242 Jarrettsville Pike	7/1/2013	PI	ND(0.50)	ND(0.50)	ND(0.50)	ND(0.50)	ND(0.50)	ND(0.50)	ND(0.50)	ND(0.50)	ND(0.50)	ND(5.0)
M35P183LNA	14242 Jarrettsville Pike	7/1/2013	PM	ND(0.50)	ND(0.50)	ND(0.50)	ND(0.50)	ND(0.50)	ND(0.50)	ND(0.50)	ND(0.50)	ND(0.50)	ND(5.0)
M35P183LNA	14242 Jarrettsville Pike	8/6/2013	PE	ND(0.50)	ND(0.50)	ND(0.50)	ND(0.50)	ND(0.50)	ND(0.50)	ND(0.50)	ND(0.50)	ND(0.50)	ND(5.0)
M35P183LNA	14242 Jarrettsville Pike	8/6/2013	PI	ND(0.50)	ND(0.50)	ND(0.50)	ND(0.50)	ND(0.50)	ND(0.50)	ND(0.50)	ND(0.50)	ND(0.50)	ND(5.0)

Table 1 - Historical Private Supply Well Analytical Table

Inactive Exxon Facility #28077
14258 Jarrettsville Pike
Phoenix, Maryland

Map/Parcel/Lot	Address	Sample Date	POET Sample Point	MTBE (µg/L)	Benzene (µg/L)	Toluene (µg/L)	Ethyl-benzene (µg/L)	Total Xylenes (µg/L)	Naph-thalene (µg/L)	DIPE (µg/L)	ETBE (µg/L)	TAME (µg/L)	TBA (µg/L)
M35P183LNA	14242 Jarrettsville Pike	8/6/2013	PM	ND(0.50)	ND(0.50)	ND(0.50)	ND(0.50)	ND(0.50)	ND(0.50)	ND(0.50)	ND(0.50)	ND(0.50)	ND(5.0)
M35P183LNA	14242 Jarrettsville Pike	9/9/2013	PE	ND(0.50)	ND(0.50)	ND(0.50)	ND(0.50)	ND(0.50)	ND(0.50)	ND(0.50)	ND(0.50)	ND(0.50)	ND(5.0)
M35P183LNA	14242 Jarrettsville Pike	9/9/2013	PI	ND(0.50)	ND(0.50)	ND(0.50)	ND(0.50)	ND(0.50)	ND(0.50)	ND(0.50)	ND(0.50)	ND(0.50)	ND(5.0)
M35P183LNA	14242 Jarrettsville Pike	9/9/2013	PM	ND(0.50)	ND(0.50)	ND(0.50)	ND(0.50)	ND(0.50)	ND(0.50)	ND(0.50)	ND(0.50)	ND(0.50)	2.3 J
M35P183LNA	14242 Jarrettsville Pike	10/7/2013	PE	ND(0.50)	ND(0.50)	ND(0.50)	ND(0.50)	ND(0.50)	ND(0.50)	ND(0.50)	ND(0.50)	ND(0.50)	ND(5.0)
M35P183LNA	14242 Jarrettsville Pike	10/7/2013	PI	ND(0.50)	ND(0.50)	ND(0.50)	ND(0.50)	ND(0.50)	ND(0.50)	ND(0.50)	ND(0.50)	ND(0.50)	ND(5.0)
M35P183LNA	14242 Jarrettsville Pike	10/7/2013	PM	ND(0.50)	ND(0.50)	ND(0.50)	ND(0.50)	ND(0.50)	ND(0.50)	ND(0.50)	ND(0.50)	ND(0.50)	2.6 J
M35P183LNA	14242 Jarrettsville Pike	11/4/2013	PE	ND(0.50)	ND(0.50)	ND(0.50)	ND(0.50)	ND(0.50)	ND(0.50)	ND(0.50)	ND(0.50)	ND(0.50)	ND(5.0)
M35P183LNA	14242 Jarrettsville Pike	11/4/2013	PI	ND(0.50)	ND(0.50)	ND(0.50)	ND(0.50)	ND(0.50)	ND(0.50)	ND(0.50)	ND(0.50)	ND(0.50)	ND(5.0)
M35P183LNA	14242 Jarrettsville Pike	11/4/2013	PM	ND(0.50)	ND(0.50)	ND(0.50)	ND(0.50)	ND(0.50)	ND(0.50)	ND(0.50)	ND(0.50)	ND(0.50)	2.5 J
M35P183LNA	14242 Jarrettsville Pike	12/2/2013	PE	ND(0.50)	ND(0.50)	ND(0.50)	ND(0.50)	ND(0.50)	ND(0.50)	ND(0.50)	ND(0.50)	ND(0.50)	ND(5.0)
M35P183LNA	14242 Jarrettsville Pike	12/2/2013	PI	ND(0.50)	ND(0.50)	ND(0.50)	ND(0.50)	ND(0.50)	ND(0.50)	ND(0.50)	ND(0.50)	ND(0.50)	ND(5.0)
M35P183LNA	14242 Jarrettsville Pike	12/2/2013	PM	ND(0.50)	ND(0.50)	ND(0.50)	ND(0.50)	ND(0.50)	ND(0.50)	ND(0.50)	ND(0.50)	ND(0.50)	2.1 J
M35P183LNA	14242 Jarrettsville Pike	1/6/2014	PE	ND(0.50)	ND(0.50)	ND(0.50)	ND(0.50)	ND(0.50)	ND(0.50)	ND(0.50)	ND(0.50)	ND(0.50)	ND(5.0)
M35P183LNA	14242 Jarrettsville Pike	1/6/2014	PI	ND(0.50)	ND(0.50)	ND(0.50)	ND(0.50)	ND(0.50)	ND(0.50)	ND(0.50)	ND(0.50)	ND(0.50)	ND(5.0)
M35P183LNA	14242 Jarrettsville Pike	1/6/2014	PM	ND(0.50)	ND(0.50)	ND(0.50)	ND(0.50)	ND(0.50)	ND(0.50)	ND(0.50)	ND(0.50)	ND(0.50)	2.3 J
M35P183LNA	14242 Jarrettsville Pike	2/3/2014	PE	ND(0.50)	ND(0.50)	ND(0.50)	ND(0.50)	ND(0.50)	ND(0.50)	ND(0.50)	ND(0.50)	ND(0.50)	0.93 J
M35P183LNA	14242 Jarrettsville Pike	2/3/2014	PI	ND(0.50)	ND(0.50)	ND(0.50)	ND(0.50)	ND(0.50)	ND(0.50)	ND(0.50)	ND(0.50)	ND(0.50)	ND(5.0)
M35P183LNA	14242 Jarrettsville Pike	2/3/2014	PM	ND(0.50)	ND(0.50)	ND(0.50)	ND(0.50)	ND(0.50)	ND(0.50)	ND(0.50)	ND(0.50)	ND(0.50)	2.6 J
M35P183LNA	14242 Jarrettsville Pike	3/10/2014	PE	ND(0.50)	ND(0.50)	ND(0.50)	ND(0.50)	ND(0.50)	ND(0.50)	ND(0.50)	ND(0.50)	ND(0.50)	ND(5.0)
M35P183LNA	14242 Jarrettsville Pike	3/10/2014	PI	0.57	ND(0.50)	1.8	ND(0.50)	ND(0.50)	ND(0.50)	ND(0.50)	ND(0.50)	ND(0.50)	2.0 J
M35P183LNA	14242 Jarrettsville Pike	3/10/2014	PM	ND(0.50)	ND(0.50)	ND(0.50)	ND(0.50)	ND(0.50)	ND(0.50)	ND(0.50)	ND(0.50)	ND(0.50)	2.2 J
M35P183LNA	14242 Jarrettsville Pike	4/7/2014	PE	ND(0.50)	ND(0.50)	ND(0.50)	ND(0.50)	ND(0.50)	ND(0.50)	ND(0.50)	ND(0.50)	ND(0.50)	ND(5.0)
M35P183LNA	14242 Jarrettsville Pike	4/7/2014	PI	0.18 J	ND(0.50)	1.3	ND(0.50)	ND(0.50)	ND(0.50)	ND(0.50)	ND(0.50)	ND(0.50)	0.94 J
M35P183LNA	14242 Jarrettsville Pike	4/7/2014	PM	ND(0.50)	ND(0.50)	ND(0.50)	ND(0.50)	ND(0.50)	ND(0.50)	ND(0.50)	ND(0.50)	ND(0.50)	2.4 J
M35P183LNA	14242 Jarrettsville Pike	6/9/2014	PE	ND(0.50)	ND(0.50)	ND(0.50)	ND(0.50)	ND(0.50)	ND(0.50)	ND(0.50)	ND(0.50)	ND(0.50)	1.1 J
M35P183LNA	14242 Jarrettsville Pike	6/9/2014	PI	ND(0.50)	ND(0.50)	0.14 J	ND(0.50)	ND(0.50)	ND(0.50)	ND(0.50)	ND(0.50)	ND(0.50)	ND(5.0)
M35P183LNA	14242 Jarrettsville Pike	6/9/2014	PM	ND(0.50)	ND(0.50)	ND(0.50)	ND(0.50)	ND(0.50)	ND(0.50)	ND(0.50)	ND(0.50)	ND(0.50)	3.2 J
M35P183LNA	14242 Jarrettsville Pike	7/7/2014	PE	ND(0.50)	ND(0.50)	ND(0.50)	ND(0.50)	ND(0.50)	ND(0.50)	ND(0.50)	ND(0.50)	ND(0.50)	2.1 J
M35P183LNA	14242 Jarrettsville Pike	7/7/2014	PI	3.2	0.14 J	0.71	ND(0.50)	ND(0.50)	ND(0.50)	ND(0.50)	ND(0.50)	ND(0.50)	10.3

Table 1 - Historical Private Supply Well Analytical Table

Inactive Exxon Facility #28077
14258 Jarrettsville Pike
Phoenix, Maryland

Map/Parcel/Lot	Address	Sample Date	POET Sample Point	MTBE (µg/L)	Benzene (µg/L)	Toluene (µg/L)	Ethyl-benzene (µg/L)	Total Xylenes (µg/L)	Naph-thalene (µg/L)	DIPE (µg/L)	ETBE (µg/L)	TAME (µg/L)	TBA (µg/L)
M35P183LNA	14242 Jarrettsville Pike	7/7/2014	PM	ND(0.50)	ND(0.50)	ND(0.50)	ND(0.50)	ND(0.50)	ND(0.50)	ND(0.50)	ND(0.50)	ND(0.50)	2.0 J
M35P183LNA	14242 Jarrettsville Pike	9/8/2014	PE	ND(0.50)	ND(0.50)	ND(0.50)	ND(0.50)	ND(0.50)	ND(0.50)	ND(0.50)	ND(0.50)	ND(0.50)	7.2
M35P183LNA	14242 Jarrettsville Pike	9/8/2014	PI	ND(0.50)	ND(0.50)	ND(0.50)	ND(0.50)	ND(0.50)	ND(0.50)	ND(0.50)	ND(0.50)	ND(0.50)	ND(5.0)
M35P183LNA	14242 Jarrettsville Pike	9/8/2014	PM	ND(0.50)	ND(0.50)	ND(0.50)	ND(0.50)	ND(0.50)	ND(0.50)	ND(0.50)	ND(0.50)	ND(0.50)	8.0
M35P183LNA	14242 Jarrettsville Pike	11/13/2014	PE	ND(0.50)	ND(0.50)	ND(0.50)	ND(0.50)	ND(0.50)	ND(0.50)	ND(0.50)	ND(0.50)	ND(0.50)	6.9
M35P183LNA	14242 Jarrettsville Pike	11/13/2014	PI	0.23 J	ND(0.50)	ND(0.50)	ND(0.50)	ND(0.50)	ND(0.50)	ND(0.50)	ND(0.50)	ND(0.50)	ND(5.0)
M35P183LNA	14242 Jarrettsville Pike	11/13/2014	PM	ND(0.50)	ND(0.50)	ND(0.50)	ND(0.50)	ND(0.50)	ND(0.50)	ND(0.50)	ND(0.50)	ND(0.50)	4.0 J
M35P183LNA	14242 Jarrettsville Pike	12/1/2014	PE	ND(0.50)	ND(0.50)	ND(0.50)	ND(0.50)	ND(0.50)	ND(0.50)	ND(0.50)	ND(0.50)	ND(0.50)	7.1
M35P183LNA	14242 Jarrettsville Pike	12/1/2014	PI	ND(0.50)	ND(0.50)	ND(0.50)	ND(0.50)	ND(0.50)	ND(0.50)	ND(0.50)	ND(0.50)	ND(0.50)	ND(5.0)
M35P183LNA	14242 Jarrettsville Pike	12/1/2014	PM	ND(0.50)	ND(0.50)	ND(0.50)	ND(0.50)	ND(0.50)	ND(0.50)	ND(0.50)	ND(0.50)	ND(0.50)	4.0 J
M35P183LNA	14242 Jarrettsville Pike	1/5/2015	PE	ND(0.5)	ND(0.5)	ND(0.5)	ND(0.5)	ND(0.5)	ND(0.5)	ND(0.5)	ND(0.5)	ND(0.5)	6.4 J
M35P183LNA	14242 Jarrettsville Pike	1/5/2015	PI	ND(0.5)	ND(0.5)	ND(0.5)	ND(0.5)	ND(0.5)	ND(0.5)	ND(0.5)	ND(0.5)	ND(0.5)	ND(25)
M35P183LNA	14242 Jarrettsville Pike	1/5/2015	PM	ND(0.5)	ND(0.5)	ND(0.5)	ND(0.5)	ND(0.5)	ND(0.5)	ND(0.5)	ND(0.5)	ND(0.5)	ND(25)
M35P183LNA	14242 Jarrettsville Pike	2/2/2015	PE	ND(0.5)	ND(0.5)	ND(0.5)	ND(0.5)	ND(0.5)	ND(0.5)	ND(0.5)	ND(0.5)	ND(0.5)	7.8 J
M35P183LNA	14242 Jarrettsville Pike	2/2/2015	PI	ND(0.5)	ND(0.5)	ND(0.5)	ND(0.5)	ND(0.5)	ND(0.5)	ND(0.5)	ND(0.5)	ND(0.5)	ND(25)
M35P183LNA	14242 Jarrettsville Pike	2/2/2015	PM	ND(0.5)	ND(0.5)	ND(0.5)	ND(0.5)	ND(0.5)	ND(0.5)	ND(0.5)	ND(0.5)	ND(0.5)	ND(25)
M35P183LNA	14242 Jarrettsville Pike	2/9/2015	PE	ND(0.5)	ND(0.5)	ND(0.5)	ND(0.5)	ND(0.5)	ND(0.5)	ND(0.5)	ND(0.5)	ND(0.5)	ND(25)
M35P183LNA	14242 Jarrettsville Pike	2/9/2015	PI	ND(0.5)	ND(0.5)	ND(0.5)	ND(0.5)	ND(0.5)	ND(0.5)	ND(0.5)	ND(0.5)	ND(0.5)	ND(25)
M35P183LNA	14242 Jarrettsville Pike	2/9/2015	PM	ND(0.5)	ND(0.5)	ND(0.5)	ND(0.5)	ND(0.5)	ND(0.5)	ND(0.5)	ND(0.5)	ND(0.5)	ND(25)
M35P183LNA	14242 Jarrettsville Pike	3/2/2015	PE	ND(0.5)	ND(0.5)	ND(0.5)	ND(0.5)	ND(0.5)	ND(0.5)	ND(0.5)	ND(0.5)	ND(0.5)	ND(25)
M35P183LNA	14242 Jarrettsville Pike	3/2/2015	PI	ND(0.5)	ND(0.5)	ND(0.5)	ND(0.5)	ND(0.5)	ND(0.5)	ND(0.5)	ND(0.5)	ND(0.5)	ND(25)
M35P183LNA	14242 Jarrettsville Pike	3/2/2015	PM	ND(0.5)	ND(0.5)	ND(0.5)	ND(0.5)	ND(0.5)	ND(0.5)	ND(0.5)	ND(0.5)	ND(0.5)	ND(25)
M35P183LNA	14242 Jarrettsville Pike	4/6/2015	PE	ND(0.5)	ND(0.5)	ND(0.5)	ND(0.5)	ND(0.5)	ND(0.5)	ND(0.5)	ND(0.5)	ND(0.5)	ND(25)
M35P183LNA	14242 Jarrettsville Pike	4/6/2015	PI	ND(0.5)	ND(0.5)	ND(0.5)	ND(0.5)	ND(0.5)	ND(0.5)	ND(0.5)	ND(0.5)	ND(0.5)	ND(25)
M35P183LNA	14242 Jarrettsville Pike	4/6/2015	PM	ND(0.5)	ND(0.5)	ND(0.5)	ND(0.5)	ND(0.5)	ND(0.5)	ND(0.5)	ND(0.5)	ND(0.5)	ND(25)
M35P183LNA	14242 Jarrettsville Pike	5/4/2015	PE	ND(0.5)	ND(0.5)	0.1 J	ND(0.5)	ND(0.5)	ND(0.5)	ND(0.5)	ND(0.5)	ND(0.5)	ND(25)
M35P183LNA	14242 Jarrettsville Pike	5/4/2015	PI	ND(0.5)	ND(0.5)	ND(0.5)	ND(0.5)	ND(0.5)	ND(0.5)	ND(0.5)	ND(0.5)	ND(0.5)	ND(25)
M35P183LNA	14242 Jarrettsville Pike	5/4/2015	PM	ND(0.5)	ND(0.5)	ND(0.5)	ND(0.5)	ND(0.5)	ND(0.5)	ND(0.5)	ND(0.5)	ND(0.5)	ND(25)
M35P183LNA	14242 Jarrettsville Pike	6/1/2015	PE	ND(0.5)	ND(0.5)	ND(0.5)	ND(0.5)	ND(0.5)	ND(0.5)	ND(0.5)	ND(0.5)	ND(0.5)	ND(25)
M35P183LNA	14242 Jarrettsville Pike	6/1/2015	PI	ND(0.5)	ND(0.5)	ND(0.5)	ND(0.5)	ND(0.5)	ND(0.5)	ND(0.5)	ND(0.5)	ND(0.5)	ND(25)

Table 1 - Historical Private Supply Well Analytical Table

Inactive Exxon Facility #28077
14258 Jarrettsville Pike
Phoenix, Maryland

Map/Parcel/Lot	Address	Sample Date	POET Sample Point	MTBE (µg/L)	Benzene (µg/L)	Toluene (µg/L)	Ethyl-benzene (µg/L)	Total Xylenes (µg/L)	Naph-thalene (µg/L)	DIPE (µg/L)	ETBE (µg/L)	TAME (µg/L)	TBA (µg/L)
M35P183LNA	14242 Jarrettsville Pike	6/1/2015	PM	ND(0.5)	ND(0.5)	ND(0.5)	ND(0.5)	ND(0.5)	ND(0.5)	ND(0.5)	ND(0.5)	ND(0.5)	ND(25)
M35P183LNA	14242 Jarrettsville Pike	7/6/2015	PE	ND(0.5)	ND(0.5)	ND(0.5)	ND(0.5)	ND(0.5)	ND(0.5)	ND(0.5)	ND(0.5)	ND(0.5)	ND(25)
M35P183LNA	14242 Jarrettsville Pike	7/6/2015	PI	ND(0.5)	ND(0.5)	ND(0.5)	ND(0.5)	ND(0.5)	ND(0.5)	ND(0.5)	ND(0.5)	ND(0.5)	ND(25)
M35P183LNA	14242 Jarrettsville Pike	7/6/2015	PM	ND(0.5)	ND(0.5)	ND(0.5)	ND(0.5)	ND(0.5)	ND(0.5)	ND(0.5)	ND(0.5)	ND(0.5)	ND(25)
M35P183LNA	14242 Jarrettsville Pike	8/3/2015	PE	ND(0.5)	ND(0.5)	ND(0.5)	ND(0.5)	ND(0.5)	ND(0.5)	ND(0.5)	ND(0.5)	ND(0.5)	ND(25)
M35P183LNA	14242 Jarrettsville Pike	8/3/2015	PI	ND(0.5)	ND(0.5)	ND(0.5)	ND(0.5)	ND(0.5)	ND(0.5)	ND(0.5)	ND(0.5)	ND(0.5)	ND(25)
M35P183LNA	14242 Jarrettsville Pike	8/3/2015	PM	ND(0.5)	ND(0.5)	ND(0.5)	ND(0.5)	ND(0.5)	ND(0.5)	ND(0.5)	ND(0.5)	ND(0.5)	ND(25)
M35P183LNA	14242 Jarrettsville Pike	9/14/2015	PE	ND(0.5)	ND(0.5)	ND(0.5)	ND(0.5)	ND(0.5)	ND(0.5)	ND(0.5)	ND(0.5)	ND(0.5)	ND(25)
M35P183LNA	14242 Jarrettsville Pike	9/14/2015	PI	ND(0.5)	ND(0.5)	ND(0.5)	ND(0.5)	ND(0.5)	ND(0.5)	ND(0.5)	ND(0.5)	ND(0.5)	ND(25)
M35P183LNA	14242 Jarrettsville Pike	9/14/2015	PM	ND(0.5)	ND(0.5)	ND(0.5)	ND(0.5)	ND(0.5)	ND(0.5)	ND(0.5)	ND(0.5)	ND(0.5)	ND(25)
M35P183LNA	14242 Jarrettsville Pike	10/5/2015	PE	ND(0.5)	ND(0.5)	ND(0.5)	ND(0.5)	ND(0.5)	ND(0.5)	ND(0.5)	ND(0.5)	ND(0.5)	ND(25)
M35P183LNA	14242 Jarrettsville Pike	10/5/2015	PI	ND(0.5)	ND(0.5)	ND(0.5)	ND(0.5)	ND(0.5)	ND(0.5)	ND(0.5)	ND(0.5)	ND(0.5)	ND(25)
M35P183LNA	14242 Jarrettsville Pike	10/5/2015	PM	ND(0.5)	ND(0.5)	ND(0.5)	ND(0.5)	ND(0.5)	ND(0.5)	ND(0.5)	ND(0.5)	ND(0.5)	ND(25)
M35P183LNA	14242 Jarrettsville Pike	11/2/2015	PE	ND(0.5)	ND(0.5)	ND(0.5)	ND(0.5)	ND(0.5)	ND(0.5)	ND(0.5)	ND(0.5)	ND(0.5)	ND(25)
M35P183LNA	14242 Jarrettsville Pike	11/2/2015	PI	ND(0.5)	ND(0.5)	ND(0.5)	ND(0.5)	ND(0.5)	ND(0.5)	ND(0.5)	ND(0.5)	ND(0.5)	ND(25)
M35P183LNA	14242 Jarrettsville Pike	11/2/2015	PM	ND(0.5)	ND(0.5)	ND(0.5)	ND(0.5)	ND(0.5)	ND(0.5)	ND(0.5)	ND(0.5)	ND(0.5)	ND(25)
M35P183LNA	14242 Jarrettsville Pike	12/7/2015	PE	ND(0.5)	ND(0.5)	ND(0.5)	ND(0.5)	ND(0.5)	ND(0.5)	ND(0.5)	ND(0.5)	ND(0.5)	ND(25)
M35P183LNA	14242 Jarrettsville Pike	12/7/2015	PI	ND(0.5)	ND(0.5)	ND(0.5)	ND(0.5)	ND(0.5)	ND(0.5)	ND(0.5)	ND(0.5)	ND(0.5)	ND(25)
M35P183LNA	14242 Jarrettsville Pike	12/7/2015	PM	ND(0.5)	ND(0.5)	ND(0.5)	ND(0.5)	ND(0.5)	ND(0.5)	ND(0.5)	ND(0.5)	ND(0.5)	ND(25)
M35P217LNA	14243 Jarrettsville Pike	3/17/2006	PIO	25.7	ND(0.50)	ND(0.50)	ND(0.50)	ND(0.50)	ND(0.50)	ND(0.50)	ND(0.50)	ND(0.50)	ND(5.0)
M35P217LNA	14243 Jarrettsville Pike	3/24/2006	PIO	29.5	ND(0.50)	ND(0.50)	ND(0.50)	ND(0.50)	ND(0.50)	ND(0.50)	ND(0.50)	ND(0.50)	ND(5.0)
M35P217LNA	14243 Jarrettsville Pike	3/31/2006	PIO	123.0	ND(0.50)	ND(0.50)	ND(0.50)	ND(0.50)	ND(0.50)	0.15 J	ND(0.50)	0.77	ND(5.0)
M35P217LNA	14243 Jarrettsville Pike	4/6/2006	PIO	39.5	ND(0.50)	ND(0.50)	ND(0.50)	ND(0.50)	ND(0.50)	ND(0.50)	ND(0.50)	ND(0.50)	ND(5.0)
M35P217LNA	14243 Jarrettsville Pike	4/14/2006	PIO	24.6	ND(0.50)	ND(0.50)	ND(0.50)	ND(0.50)	ND(0.50)	ND(0.50)	ND(0.50)	ND(0.50)	ND(5.0)
M35P217LNA	14243 Jarrettsville Pike	4/21/2006	PIO	36.7	0.28 J	1.1	ND(0.50)	0.26 J	ND(0.50)	ND(0.50)	ND(0.50)	ND(0.50)	ND(5.0)
M35P217LNA	14243 Jarrettsville Pike	4/28/2006	PIO	16.4	0.10 J	0.31 J	ND(0.50)	ND(0.50)	ND(0.50)	ND(0.50)	ND(0.50)	ND(0.50)	ND(5.0)
M35P217LNA	14243 Jarrettsville Pike	5/1/2006	PIO	27	ND(0.50)	0.30 J	ND(0.50)	0.069 J	ND(0.50)	ND(0.50)	ND(0.50)	0.18 J	ND(5.0)
M35P217LNA	14243 Jarrettsville Pike	5/8/2006	PIO	14.6	ND(0.50)	0.43 J	ND(0.50)	ND(0.50)	ND(0.50)	ND(0.50)	ND(0.50)	ND(0.50)	ND(5.0)
M35P217LNA	14243 Jarrettsville Pike	5/15/2006	PIO	8.3	ND(0.50)	0.35 J	ND(0.50)	0.15 J	ND(0.50)	ND(0.50)	ND(0.50)	ND(0.50)	ND(5.0)
M35P217LNA	14243 Jarrettsville Pike	5/22/2006	PIO	16.5	ND(0.50)	0.10 J	ND(0.50)	ND(0.50)	ND(0.50)	ND(0.50)	ND(0.50)	ND(0.50)	ND(5.0)

Table 1 - Historical Private Supply Well Analytical Table

Inactive Exxon Facility #28077
14258 Jarrettsville Pike
Phoenix, Maryland

Map/Parcel/Lot	Address	Sample Date	POET Sample Point	MTBE (µg/L)	Benzene (µg/L)	Toluene (µg/L)	Ethyl-benzene (µg/L)	Total Xylenes (µg/L)	Naph-thalene (µg/L)	DIPE (µg/L)	ETBE (µg/L)	TAME (µg/L)	TBA (µg/L)
M35P217LNA	14243 Jarrettsville Pike	5/31/2006	PIO	6.9	ND(0.50)	ND(0.50)	ND(0.50)	ND(0.50)	ND(0.50)	ND(0.50)	ND(0.50)	ND(0.50)	ND(5.0)
M35P217LNA	14243 Jarrettsville Pike	6/5/2006	PIO	24.6	ND(0.50)	ND(0.50)	ND(0.50)	ND(0.50)	ND(0.50)	ND(0.50)	ND(0.50)	0.16 J	ND(5.0)
M35P217LNA	14243 Jarrettsville Pike	6/12/2006	PIO	6.4	ND(0.50)	ND(0.50)	ND(0.50)	ND(0.50)	ND(0.50)	ND(0.50)	ND(0.50)	ND(0.50)	ND(5.0)
M35P217LNA	14243 Jarrettsville Pike	6/19/2006	PIO	4.9	ND(0.50)	ND(0.50)	ND(0.50)	ND(0.50)	ND(0.50)	ND(0.50)	ND(0.50)	ND(0.50)	ND(5.0)
M35P217LNA	14243 Jarrettsville Pike	6/26/2006	PIO	3.7	ND(0.50)	ND(0.50)	ND(0.50)	ND(0.50)	ND(0.50)	ND(0.50)	ND(0.50)	ND(0.50)	ND(5.0)
M35P217LNA	14243 Jarrettsville Pike	7/5/2006	PIO	4.7	ND(0.50)	ND(0.50)	ND(0.50)	ND(0.50)	ND(0.50)	ND(0.50)	ND(0.50)	ND(0.50)	ND(5.0)
M35P217LNA	14243 Jarrettsville Pike	7/10/2006	PIO	8.5	ND(0.50)	ND(0.50)	ND(0.50)	ND(0.50)	ND(0.50)	ND(0.50)	ND(0.50)	ND(0.50)	ND(5.0)
M35P217LNA	14243 Jarrettsville Pike	7/17/2006	PIO	5.8	ND(0.50)	ND(0.50)	ND(0.50)	ND(0.50)	ND(0.50)	ND(0.50)	ND(0.50)	ND(0.50)	ND(5.0)
M35P217LNA	14243 Jarrettsville Pike	7/24/2006	PIO	3.9	ND(0.50)	ND(0.50)	ND(0.50)	ND(0.50)	ND(0.50)	ND(0.50)	ND(0.50)	ND(0.50)	ND(5.0)
M35P217LNA	14243 Jarrettsville Pike	7/31/2006	PIO	2.1	ND(0.50)	ND(0.50)	ND(0.50)	ND(0.50)	ND(0.50)	ND(0.50)	ND(0.50)	ND(0.50)	ND(5.0)
M35P217LNA	14243 Jarrettsville Pike	8/7/2006	PIO	20.4	ND(0.50)	ND(0.50)	ND(0.50)	ND(0.50)	ND(0.50)	ND(0.50)	ND(0.50)	ND(0.50)	ND(5.0)
M35P217LNA	14243 Jarrettsville Pike	8/14/2006	PIO	14.0	ND(0.50)	ND(0.50)	ND(0.50)	ND(0.50)	ND(0.50)	ND(0.50)	ND(0.50)	ND(0.50)	ND(5.0)
M35P217LNA	14243 Jarrettsville Pike	8/21/2006	PIO	8.4	ND(0.50)	ND(0.50)	ND(0.50)	ND(0.50)	ND(0.50)	ND(0.50)	ND(0.50)	ND(0.50)	ND(5.0)
M35P217LNA	14243 Jarrettsville Pike	8/28/2006	PIO	5.2	ND(0.50)	ND(0.50)	ND(0.50)	ND(0.50)	ND(0.50)	ND(0.50)	ND(0.50)	ND(0.50)	ND(5.0)
M35P217LNA	14243 Jarrettsville Pike	9/5/2006	PIO	5.8	ND(0.50)	ND(0.50)	ND(0.50)	ND(0.50)	ND(0.50)	ND(0.50)	ND(0.50)	ND(0.50)	ND(5.0)
M35P217LNA	14243 Jarrettsville Pike	9/11/2006	PIO	4.7	ND(0.50)	ND(0.50)	ND(0.50)	ND(0.50)	ND(0.50)	ND(0.50)	ND(0.50)	ND(0.50)	ND(5.0)
M35P217LNA	14243 Jarrettsville Pike	9/18/2006	PIO	4.5	ND(0.50)	ND(0.50)	ND(0.50)	ND(0.50)	ND(0.50)	ND(0.50)	ND(0.50)	ND(0.50)	ND(5.0)
M35P217LNA	14243 Jarrettsville Pike	9/25/2006	PIO	3.9	ND(0.50)	ND(0.50)	ND(0.50)	ND(0.50)	ND(0.50)	ND(0.50)	ND(0.50)	ND(0.50)	ND(5.0)
M35P217LNA	14243 Jarrettsville Pike	10/2/2006	PIO	2.8	ND(0.50)	ND(0.50)	ND(0.50)	ND(0.50)	ND(0.50)	ND(0.50)	ND(0.50)	ND(0.50)	ND(5.0)
M35P217LNA	14243 Jarrettsville Pike	10/9/2006	PIO	3.0	ND(0.50)	ND(0.50)	ND(0.50)	ND(0.50)	ND(0.50)	ND(0.50)	ND(0.50)	ND(0.50)	ND(5.0)
M35P217LNA	14243 Jarrettsville Pike	10/16/2006	PIO	2.1	ND(0.50)	ND(0.50)	ND(0.50)	ND(0.50)	ND(0.50)	ND(0.50)	ND(0.50)	ND(0.50)	ND(5.0)
M35P217LNA	14243 Jarrettsville Pike	10/23/2006	PIO	2.4	ND(0.50)	ND(0.50)	ND(0.50)	ND(0.50)	ND(0.50)	ND(0.50)	ND(0.50)	ND(0.50)	ND(5.0)
M35P217LNA	14243 Jarrettsville Pike	10/30/2006	PIO	2.3	ND(0.50)	ND(0.50)	ND(0.50)	ND(0.50)	ND(0.50)	ND(0.50)	ND(0.50)	ND(0.50)	ND(5.0)
M35P217LNA	14243 Jarrettsville Pike	11/6/2006	PIO	2.4	ND(0.50)	ND(0.50)	ND(0.50)	ND(0.50)	ND(0.50)	ND(0.50)	ND(0.50)	ND(0.50)	ND(5.0)
M35P217LNA	14243 Jarrettsville Pike	11/14/2006	PIO	2.1	ND(0.50)	ND(0.50)	ND(0.50)	ND(0.50)	ND(0.50)	ND(0.50)	ND(0.50)	ND(0.50)	ND(5.0)
M35P217LNA	14243 Jarrettsville Pike	11/20/2006	PIO	2.8	ND(0.50)	ND(0.50)	ND(0.50)	ND(0.50)	ND(0.50)	ND(0.50)	ND(0.50)	ND(0.50)	ND(5.0)
M35P217LNA	14243 Jarrettsville Pike	11/27/2006	PIO	2.2	ND(0.50)	ND(0.50)	ND(0.50)	ND(0.50)	ND(0.50)	ND(0.50)	ND(0.50)	ND(0.50)	ND(5.0)
M35P217LNA	14243 Jarrettsville Pike	12/4/2006	PIO	1.3	ND(0.50)	ND(0.50)	ND(0.50)	ND(0.50)	ND(0.50)	ND(0.50)	ND(0.50)	ND(0.50)	ND(5.0)
M35P217LNA	14243 Jarrettsville Pike	12/11/2006	PIO	1.9	ND(0.50)	ND(0.50)	ND(0.50)	ND(0.50)	ND(0.50)	ND(0.50)	ND(0.50)	ND(0.50)	ND(5.0)
M35P217LNA	14243 Jarrettsville Pike	12/18/2006	PIO	1.9	ND(0.50)	ND(0.50)	ND(0.50)	ND(0.50)	ND(0.50)	ND(0.50)	ND(0.50)	ND(0.50)	ND(5.0)

Table 1 - Historical Private Supply Well Analytical Table

Inactive Exxon Facility #28077
14258 Jarrettsville Pike
Phoenix, Maryland

Map/Parcel/Lot	Address	Sample Date	POET Sample Point	MTBE (µg/L)	Benzene (µg/L)	Toluene (µg/L)	Ethyl-benzene (µg/L)	Total Xylenes (µg/L)	Naph-thalene (µg/L)	DIPE (µg/L)	ETBE (µg/L)	TAME (µg/L)	TBA (µg/L)
M35P217LNA	14243 Jarrettsville Pike	1/8/2007	PIO	1.8	ND(0.50)	ND(0.50)	ND(0.50)	ND(0.50)	ND(0.50)	ND(0.50)	ND(0.50)	ND(0.50)	ND(5.0)
M35P217LNA	14243 Jarrettsville Pike	1/22/2007	PIO	1.1	ND(0.50)	ND(0.50)	ND(0.50)	ND(0.50)	ND(0.50)	ND(0.50)	ND(0.50)	ND(0.50)	ND(5.0)
M35P217LNA	14243 Jarrettsville Pike	2/5/2007	PIO	1.3	ND(0.50)	ND(0.50)	ND(0.50)	ND(0.50)	ND(0.50)	ND(0.50)	ND(0.50)	ND(0.50)	ND(5.0)
M35P217LNA	14243 Jarrettsville Pike	2/21/2007	PIO	1.3	ND(0.50)	ND(0.50)	ND(0.50)	ND(0.50)	ND(0.50)	ND(0.50)	ND(0.50)	ND(0.50)	ND(5.0)
M35P217LNA	14243 Jarrettsville Pike	3/5/2007	PIO	0.83	ND(0.50)	ND(0.50)	ND(0.50)	ND(0.50)	ND(0.50)	ND(0.50)	ND(0.50)	ND(0.50)	ND(5.0)
M35P217LNA	14243 Jarrettsville Pike	3/19/2007	PIO	1.7	ND(0.50)	ND(0.50)	ND(0.50)	ND(0.50)	ND(0.50)	ND(0.50)	ND(0.50)	ND(0.50)	ND(5.0)
M35P217LNA	14243 Jarrettsville Pike	4/2/2007	PIO	0.81	ND(0.50)	ND(0.50)	ND(0.50)	ND(0.50)	ND(0.50)	ND(0.50)	ND(0.50)	ND(0.50)	ND(5.0)
M35P217LNA	14243 Jarrettsville Pike	4/16/2007	PIO	0.66	ND(0.50)	ND(0.50)	ND(0.50)	ND(0.50)	ND(0.50)	ND(0.50)	ND(0.50)	ND(0.50)	ND(5.0)
M35P217LNA	14243 Jarrettsville Pike	4/30/2007	PIO	0.95	ND(0.50)	ND(0.50)	ND(0.50)	ND(0.50)	ND(0.50)	ND(0.50)	ND(0.50)	ND(0.50)	ND(5.0)
M35P217LNA	14243 Jarrettsville Pike	5/14/2007	PIO	0.76	ND(0.50)	ND(0.50)	ND(0.50)	ND(0.50)	ND(0.50)	ND(0.50)	ND(0.50)	ND(0.50)	ND(5.0)
M35P217LNA	14243 Jarrettsville Pike	5/30/2007	PIO	2.9	ND(0.50)	ND(0.50)	ND(0.50)	ND(0.50)	ND(0.50)	ND(0.50)	ND(0.50)	ND(0.50)	ND(5.0)
M35P217LNA	14243 Jarrettsville Pike	6/11/2007	PIO	0.89	ND(0.50)	ND(0.50)	ND(0.50)	ND(0.50)	ND(0.50)	ND(0.50)	ND(0.50)	ND(0.50)	ND(5.0)
M35P217LNA	14243 Jarrettsville Pike	6/25/2007	PIO	0.60	ND(0.50)	ND(0.50)	ND(0.50)	ND(0.50)	ND(0.50)	ND(0.50)	ND(0.50)	ND(0.50)	ND(5.0)
M35P217LNA	14243 Jarrettsville Pike	7/9/2007	PIO	0.60	ND(0.50)	ND(0.50)	ND(0.50)	ND(0.50)	ND(0.50)	ND(0.50)	ND(0.50)	ND(0.50)	ND(5.0)
M35P217LNA	14243 Jarrettsville Pike	7/23/2007	PIO	10.8	ND(0.50)	ND(0.50)	ND(0.50)	ND(0.50)	ND(0.50)	ND(0.50)	ND(0.50)	ND(0.50)	ND(5.0)
M35P217LNA	14243 Jarrettsville Pike	8/6/2007	PIO	2.8	ND(0.50)	0.051 J	ND(0.50)	ND(0.50)	ND(0.50)	ND(0.50)	ND(0.50)	ND(0.50)	ND(5.0)
M35P217LNA	14243 Jarrettsville Pike	8/20/2007	PIO	2.4	ND(0.50)	ND(0.50)	ND(0.50)	ND(0.50)	ND(0.50)	ND(0.50)	ND(0.50)	ND(0.50)	ND(5.0)
M35P217LNA	14243 Jarrettsville Pike	9/5/2007	PIO	1.2	ND(0.50)	ND(0.50)	ND(0.50)	ND(0.50)	ND(0.50)	ND(0.50)	ND(0.50)	ND(0.50)	ND(5.0)
M35P217LNA	14243 Jarrettsville Pike	9/17/2007	PIO	1.7	ND(0.50)	ND(0.50)	ND(0.50)	ND(0.50)	ND(0.50)	ND(0.50)	ND(0.50)	ND(0.50)	ND(5.0)
M35P217LNA	14243 Jarrettsville Pike	10/1/2007	PIO	ND(0.50)	ND(0.50)	ND(0.50)	ND(0.50)	ND(0.50)	ND(0.50)	ND(0.50)	ND(0.50)	ND(0.50)	ND(5.0)
M35P217LNA	14243 Jarrettsville Pike	10/15/2007	PIO	0.86	ND(0.50)	ND(0.50)	ND(0.50)	ND(0.50)	ND(0.50)	ND(0.50)	ND(0.50)	ND(0.50)	ND(5.0)
M35P217LNA	14243 Jarrettsville Pike	10/29/2007	PIO	1.6	ND(0.50)	ND(0.50)	ND(0.50)	ND(0.50)	ND(0.50)	ND(0.50)	ND(0.50)	ND(0.50)	ND(5.0)
M35P217LNA	14243 Jarrettsville Pike	11/12/2007	PIO	0.77	ND(0.50)	ND(0.50)	ND(0.50)	ND(0.50)	ND(0.50)	ND(0.50)	ND(0.50)	ND(0.50)	ND(5.0)
M35P217LNA	14243 Jarrettsville Pike	1/7/2008	PIO	1.5	ND(0.50)	ND(0.50)	ND(0.50)	ND(0.50)	ND(0.50)	ND(0.50)	ND(0.50)	ND(0.50)	ND(5.0)
M35P217LNA	14243 Jarrettsville Pike	2/4/2008	PIO	1.4	ND(0.50)	0.068 J	ND(0.50)	0.17 J	ND(0.50)	ND(0.50)	ND(0.50)	ND(0.50)	ND(5.0)
M35P217LNA	14243 Jarrettsville Pike	3/3/2008	PIO	1.2	ND(0.50)	ND(0.50)	ND(0.50)	ND(0.50)	ND(0.50)	ND(0.50)	ND(0.50)	ND(0.50)	ND(5.0)
M35P217LNA	14243 Jarrettsville Pike	4/7/2008	PIO	1.1	ND(0.50)	0.068 J	ND(0.50)	ND(0.50)	ND(0.50)	ND(0.50)	ND(0.50)	ND(0.50)	ND(5.0)
M35P217LNA	14243 Jarrettsville Pike	5/5/2008	PIO	1.2	ND(0.50)	ND(0.50)	ND(0.50)	ND(0.50)	ND(0.50)	ND(0.50)	ND(0.50)	ND(0.50)	ND(5.0)
M35P217LNA	14243 Jarrettsville Pike	6/2/2008	PIO	0.47 J	ND(0.50)	ND(0.50)	ND(0.50)	ND(0.50)	ND(0.50)	ND(0.50)	ND(0.50)	ND(0.50)	ND(5.0)
M35P217LNA	14243 Jarrettsville Pike	7/7/2008	PIO	0.49 J	ND(0.50)	ND(0.50)	ND(0.50)	ND(0.50)	ND(0.50)	ND(0.50)	ND(0.50)	ND(0.50)	ND(5.0)

Table 1 - Historical Private Supply Well Analytical Table

Inactive Exxon Facility #28077
14258 Jarrettsville Pike
Phoenix, Maryland

Map/Parcel/Lot	Address	Sample Date	POET Sample Point	MTBE (µg/L)	Benzene (µg/L)	Toluene (µg/L)	Ethyl-benzene (µg/L)	Total Xylenes (µg/L)	Naph-thalene (µg/L)	DIPE (µg/L)	ETBE (µg/L)	TAME (µg/L)	TBA (µg/L)
M35P217LNA	14243 Jarrettsville Pike	8/4/2008	PIO	0.62	ND(0.50)	ND(0.50)	ND(0.50)	ND(0.50)	ND(0.50)	ND(0.50)	ND(0.50)	ND(0.50)	ND(5.0)
M35P217LNA	14243 Jarrettsville Pike	9/8/2008	PIO	0.31 J	ND(0.50)	ND(0.50)	ND(0.50)	ND(0.50)	ND(0.50)	ND(0.50)	ND(0.50)	ND(0.50)	ND(5.0)
M35P217LNA	14243 Jarrettsville Pike	10/6/2008	PIO	0.61	ND(0.50)	ND(0.50)	ND(0.50)	ND(0.50)	ND(0.50)	ND(0.50)	ND(0.50)	ND(0.50)	ND(5.0)
M35P217LNA	14243 Jarrettsville Pike	11/3/2008	PIO	0.53	ND(0.50)	ND(0.50)	ND(0.50)	ND(0.50)	ND(0.50)	ND(0.50)	ND(0.50)	ND(0.50)	ND(5.0)
M35P217LNA	14243 Jarrettsville Pike	12/1/2008	PIO	0.48 J	ND(0.50)	ND(0.50)	ND(0.50)	ND(0.50)	ND(0.50)	ND(0.50)	ND(0.50)	ND(0.50)	ND(5.0)
M35P217LNA	14243 Jarrettsville Pike	1/6/2009	PIO	0.42 J	ND(0.50)	ND(0.50)	ND(0.50)	ND(0.50)	ND(0.50)	ND(0.50)	ND(0.50)	ND(0.50)	ND(5.0)
M35P217LNA	14243 Jarrettsville Pike	2/3/2009	PIO	0.51	ND(0.50)	ND(0.50)	ND(0.50)	ND(0.50)	ND(0.50)	ND(0.50)	ND(0.50)	ND(0.50)	ND(5.0)
M35P217LNA	14243 Jarrettsville Pike	3/4/2009	PIO	0.46 J	ND(0.50)	ND(0.50)	ND(0.50)	ND(0.50)	ND(0.50)	ND(0.50)	ND(0.50)	ND(0.50)	ND(5.0)
M35P217LNA	14243 Jarrettsville Pike	4/6/2009	PIO	0.84	ND(0.50)	ND(0.50)	ND(0.50)	ND(0.50)	ND(0.50)	ND(0.50)	ND(0.50)	ND(0.50)	ND(5.0)
M35P217LNA	14243 Jarrettsville Pike	5/4/2009	PIO	0.48 J	ND(0.50)	ND(0.50)	ND(0.50)	ND(0.50)	ND(0.50)	ND(0.50)	ND(0.50)	ND(0.50)	ND(5.0)
M35P217LNA	14243 Jarrettsville Pike	6/1/2009	PIO	0.29 J	ND(0.50)	ND(0.50)	ND(0.50)	ND(0.50)	ND(0.50)	ND(0.50)	ND(0.50)	ND(0.50)	ND(5.0)
M35P217LNA	14243 Jarrettsville Pike	7/6/2009	PIO	0.36 J	ND(0.50)	ND(0.50)	ND(0.50)	ND(0.50)	ND(0.50)	ND(0.50)	ND(0.50)	ND(0.50)	ND(5.0)
M35P217LNA	14243 Jarrettsville Pike	8/3/2009	PIO	0.40 J	ND(0.50)	ND(0.50)	ND(0.50)	ND(0.50)	ND(0.50)	ND(0.50)	ND(0.50)	ND(0.50)	ND(5.0)
M35P217LNA	14243 Jarrettsville Pike	8/31/2009	PIO	0.23 J	ND(0.50)	ND(0.50)	ND(0.50)	ND(0.50)	ND(0.50)	ND(0.50)	ND(0.50)	ND(0.50)	ND(5.0)
M35P217LNA	14243 Jarrettsville Pike	10/5/2009	PIO	0.17 J	ND(0.50)	ND(0.50)	ND(0.50)	ND(0.50)	ND(0.50)	ND(0.50)	ND(0.50)	ND(0.50)	ND(5.0)
M35P217LNA	14243 Jarrettsville Pike	11/2/2009	PIO	0.34 J	ND(0.50)	ND(0.50)	ND(0.50)	ND(0.50)	ND(0.50)	ND(0.50)	ND(0.50)	ND(0.50)	ND(5.0)
M35P217LNA	14243 Jarrettsville Pike	12/7/2009	PIO	0.16 J	ND(0.50)	ND(0.50)	ND(0.50)	ND(0.50)	ND(0.50)	ND(0.50)	ND(0.50)	ND(0.50)	ND(5.0)
M35P217LNA	14243 Jarrettsville Pike	1/4/2010	PIO	0.12 J	ND(0.50)	ND(0.50)	ND(0.50)	ND(0.50)	ND(0.50)	ND(0.50)	ND(0.50)	ND(0.50)	ND(5.0)
M35P217LNA	14243 Jarrettsville Pike	2/1/2010	PIO	ND(0.50)	ND(0.50)	ND(0.50)	ND(0.50)	ND(0.50)	ND(0.50)	ND(0.50)	ND(0.50)	ND(0.50)	ND(5.0)
M35P217LNA	14243 Jarrettsville Pike	3/2/2010	PIO	ND(0.50)	ND(0.50)	ND(0.50)	ND(0.50)	ND(0.50)	ND(0.50)	ND(0.50)	ND(0.50)	ND(0.50)	ND(5.0)
M35P217LNA	14243 Jarrettsville Pike	4/5/2010	PIO	0.097 J	ND(0.50)	ND(0.50)	ND(0.50)	ND(0.50)	ND(0.50)	ND(0.50)	ND(0.50)	ND(0.50)	ND(5.0)
M35P217LNA	14243 Jarrettsville Pike	5/3/2010	PIO	ND(0.50)	ND(0.50)	ND(0.50)	ND(0.50)	ND(0.50)	ND(0.50)	ND(0.50)	ND(0.50)	ND(0.50)	ND(5.0)
M35P217LNA	14243 Jarrettsville Pike	6/7/2010	PIO	ND(0.50)	ND(0.50)	ND(0.50)	ND(0.50)	ND(0.50)	ND(0.50)	ND(0.50)	ND(0.50)	ND(0.50)	ND(5.0)
M35P217LNA	14243 Jarrettsville Pike	7/12/2010	PIO	ND(0.50)	ND(0.50)	ND(0.50)	ND(0.50)	ND(0.50)	ND(0.50)	ND(0.50)	ND(0.50)	ND(0.50)	ND(5.0)
M35P217LNA	14243 Jarrettsville Pike	8/2/2010	PIO	ND(0.50)	ND(0.50)	ND(0.50)	ND(0.50)	ND(0.50)	ND(0.50)	ND(0.50)	ND(0.50)	ND(0.50)	ND(5.0)
M35P217LNA	14243 Jarrettsville Pike	9/13/2010	PIO	ND(0.50)	ND(0.50)	ND(0.50)	ND(0.50)	ND(0.50)	ND(0.50)	ND(0.50)	ND(0.50)	ND(0.50)	ND(5.0)
M35P217LNA	14243 Jarrettsville Pike	10/4/2010	PIO	ND(0.50)	ND(0.50)	ND(0.50)	ND(0.50)	ND(0.50)	ND(0.50)	ND(0.50)	ND(0.50)	ND(0.50)	ND(5.0)
M35P217LNA	14243 Jarrettsville Pike	11/1/2010	PIO	ND(0.50)	ND(0.50)	ND(0.50)	ND(0.50)	ND(0.50)	ND(0.50)	ND(0.50)	ND(0.50)	ND(0.50)	ND(5.0)
M35P217LNA	14243 Jarrettsville Pike	12/6/2010	PIO	ND(0.50)	ND(0.50)	ND(0.50)	ND(0.50)	ND(0.50)	ND(0.50)	ND(0.50)	ND(0.50)	ND(0.50)	ND(5.0)
M35P217LNA	14243 Jarrettsville Pike	1/3/2011	PIO	ND(0.50)	ND(0.50)	ND(0.50)	ND(0.50)	ND(0.50)	ND(0.50)	ND(0.50)	ND(0.50)	ND(0.50)	ND(5.0)

Table 1 - Historical Private Supply Well Analytical Table

Inactive Exxon Facility #28077
14258 Jarrettsville Pike
Phoenix, Maryland

Map/Parcel/Lot	Address	Sample Date	POET Sample Point	MTBE (µg/L)	Benzene (µg/L)	Toluene (µg/L)	Ethyl-benzene (µg/L)	Total Xylenes (µg/L)	Naph-thalene (µg/L)	DIPE (µg/L)	ETBE (µg/L)	TAME (µg/L)	TBA (µg/L)
M35P217LNA	14243 Jarrettsville Pike	2/7/2011	PIO	ND(0.50)	ND(0.50)	ND(0.50)	ND(0.50)	ND(0.50)	ND(0.50)	ND(0.50)	ND(0.50)	ND(0.50)	ND(5.0)
M35P217LNA	14243 Jarrettsville Pike	3/7/2011	PIO	ND(0.50)	ND(0.50)	ND(0.50)	ND(0.50)	ND(0.50)	ND(0.50)	ND(0.50)	ND(0.50)	ND(0.50)	ND(5.0)
M35P217LNA	14243 Jarrettsville Pike	4/4/2011	PIO	ND(0.50)	ND(0.50)	ND(0.50)	ND(0.50)	ND(0.50)	ND(0.50)	ND(0.50)	ND(0.50)	ND(0.50)	ND(5.0)
M35P217LNA	14243 Jarrettsville Pike	5/2/2011	PIO	ND(0.50)	ND(0.50)	ND(0.50)	ND(0.50)	ND(0.50)	ND(0.50)	ND(0.50)	ND(0.50)	ND(0.50)	ND(5.0)
M35P217LNA	14243 Jarrettsville Pike	6/6/2011	PIO	ND(0.50)	ND(0.50)	ND(0.50)	ND(0.50)	ND(0.50)	ND(0.50)	ND(0.50)	ND(0.50)	ND(0.50)	ND(5.0)
M35P217LNA	14243 Jarrettsville Pike	7/11/2011	PIO	ND(0.50)	ND(0.50)	ND(0.50)	ND(0.50)	ND(0.50)	ND(0.50)	ND(0.50)	ND(0.50)	ND(0.50)	ND(5.0)
M35P217LNA	14243 Jarrettsville Pike	8/1/2011	PIO	ND(0.50)	ND(0.50)	ND(0.50)	ND(0.50)	ND(0.50)	ND(0.50)	ND(0.50)	ND(0.50)	ND(0.50)	ND(5.0)
M35P217LNA	14243 Jarrettsville Pike	9/12/2011	PIO	0.067 J	ND(0.50)	ND(0.50)	ND(0.50)	ND(0.50)	ND(0.50)	ND(0.50)	ND(0.50)	ND(0.50)	ND(5.0)
M35P217LNA	14243 Jarrettsville Pike	10/3/2011	PIO	0.32 J	ND(0.50)	ND(0.50)	ND(0.50)	ND(0.50)	ND(0.50)	ND(0.50)	ND(0.50)	ND(0.50)	ND(5.0)
M35P217LNA	14243 Jarrettsville Pike	11/7/2011	PIO	0.60 J	ND(0.50)	ND(0.50)	ND(0.5)	ND(0.50)	ND(0.50)	ND(0.50)	ND(0.50)	ND(0.50)	ND(5.0)
M35P217LNA	14243 Jarrettsville Pike	12/5/2011	PIO	ND(0.50)	ND(0.50)	ND(0.50)	ND(0.50)	ND(0.50)	ND(0.50)	ND(0.50)	ND(0.50)	ND(0.50)	ND(5.0)
M35P217LNA	14243 Jarrettsville Pike	1/9/2012	PIO	ND(0.50)	ND(0.50)	ND(0.50)	ND(0.50)	ND(0.50)	ND(0.50)	ND(0.50)	ND(0.50)	ND(0.50)	ND(5.0)
M35P217LNA	14243 Jarrettsville Pike	2/6/2012	PIO	ND(0.50)	ND(0.50)	ND(0.50)	ND(0.50)	ND(0.50)	ND(0.50)	ND(0.50)	ND(0.50)	ND(0.50)	ND(5.0)
M35P217LNA	14243 Jarrettsville Pike	3/5/2012	PIO	ND(0.50)	ND(0.50)	ND(0.50)	ND(0.50)	ND(0.50)	ND(0.50)	ND(0.50)	ND(0.50)	ND(0.50)	ND(5.0)
M35P217LNA	14243 Jarrettsville Pike	4/2/2012	PIO	ND(0.50)	ND(0.50)	ND(0.50)	ND(0.50)	ND(0.50)	ND(0.50)	ND(0.50)	ND(0.50)	ND(0.50)	ND(5.0)
M35P217LNA	14243 Jarrettsville Pike	5/7/2012	PIO	ND(0.50)	ND(0.50)	ND(0.50)	ND(0.50)	ND(0.50)	ND(0.50)	ND(0.50)	ND(0.50)	ND(0.50)	ND(5.0)
M35P217LNA	14243 Jarrettsville Pike	6/4/2012	PIO	ND(0.50)	ND(0.50)	ND(0.50)	ND(0.50)	ND(0.50)	ND(0.50)	ND(0.50)	ND(0.50)	ND(0.50)	ND(5.0)
M35P217LNA	14243 Jarrettsville Pike	7/2/2012	PIO	ND(0.50)	ND(0.50)	ND(0.50)	ND(0.50)	ND(0.50)	ND(0.50)	ND(0.50)	ND(0.50)	ND(0.50)	ND(5.0)
M35P217LNA	14243 Jarrettsville Pike	8/6/2012	PIO	ND(0.50)	ND(0.50)	ND(0.50)	ND(0.50)	ND(0.50)	ND(0.50)	ND(0.50)	ND(0.50)	ND(0.50)	ND(5.0)
M35P217LNA	14243 Jarrettsville Pike	9/10/2012	PIO	0.070 J	ND(0.50)	ND(0.50)	ND(0.50)	ND(0.50)	ND(0.50)	ND(0.50)	ND(0.50)	ND(0.50)	ND(5.0)
M35P217LNA	14243 Jarrettsville Pike	10/1/2012	PIO	0.089 J	ND(0.50)	ND(0.50)	ND(0.50)	ND(0.50)	ND(0.50)	ND(0.50)	ND(0.50)	ND(0.50)	ND(5.0)
M35P217LNA	14243 Jarrettsville Pike	11/13/2012	PIO	0.21 J	0.21 J	87.9	0.30 J	1.4	0.25 J	ND(0.50)	ND(0.50)	ND(0.50)	ND(5.0)
M35P217LNA	14243 Jarrettsville Pike	12/3/2012	PIO	ND(0.50)	ND(0.50)	0.39 J	ND(0.50)	ND(0.50)	ND(0.50)	ND(0.50)	ND(0.50)	ND(0.50)	ND(5.0)
M35P217LNA	14243 Jarrettsville Pike	1/7/2013	PIO	ND(0.50)	ND(0.50)	0.12 J	ND(0.50)	ND(0.50)	ND(0.50)	ND(0.50)	ND(0.50)	ND(0.50)	ND(5.0)
M35P217LNA	14243 Jarrettsville Pike	2/4/2013	PIO	ND(0.50)	ND(0.50)	ND(0.50)	ND(0.50)	ND(0.50)	ND(0.50)	ND(0.50)	ND(0.50)	ND(0.50)	ND(5.0)
M35P217LNA	14243 Jarrettsville Pike	3/4/2013	PIO	ND(0.50)	ND(0.50)	ND(0.50)	ND(0.50)	ND(0.50)	ND(0.50)	ND(0.50)	ND(0.50)	ND(0.50)	ND(5.0)
M35P217LNA	14243 Jarrettsville Pike	4/1/2013	PIO	ND(0.50)	ND(0.50)	ND(0.50)	ND(0.50)	ND(0.50)	ND(0.50)	ND(0.50)	ND(0.50)	ND(0.50)	ND(5.0)
M35P217LNA	14243 Jarrettsville Pike	5/6/2013	PIO	0.19 J	ND(0.50)	ND(0.50)	ND(0.50)	ND(0.50)	ND(0.50)	ND(0.50)	ND(0.50)	ND(0.50)	ND(5.0)
M35P217LNA	14243 Jarrettsville Pike	6/3/2013	PIO	0.63	ND(0.50)	ND(0.50)	ND(0.50)	ND(0.50)	ND(0.50)	ND(0.50)	ND(0.50)	ND(0.50)	ND(5.0)
M35P217LNA	14243 Jarrettsville Pike	7/1/2013	PIO	0.13 J	ND(0.50)	ND(0.50)	ND(0.50)	ND(0.50)	ND(0.50)	ND(0.50)	ND(0.50)	ND(0.50)	ND(5.0)

Table 1 - Historical Private Supply Well Analytical Table

Inactive Exxon Facility #28077
14258 Jarrettsville Pike
Phoenix, Maryland

Map/Parcel/Lot	Address	Sample Date	POET Sample Point	MTBE (µg/L)	Benzene (µg/L)	Toluene (µg/L)	Ethyl-benzene (µg/L)	Total Xylenes (µg/L)	Naph-thalene (µg/L)	DIPE (µg/L)	ETBE (µg/L)	TAME (µg/L)	TBA (µg/L)
M35P217LNA	14243 Jarrettsville Pike	8/6/2013	PIO	ND(0.50)	ND(0.50)	0.063 J	ND(0.50)	ND(0.50)	ND(0.50)	ND(0.50)	ND(0.50)	ND(0.50)	ND(5.0)
M35P217LNA	14243 Jarrettsville Pike	9/9/2013	PIO	0.20 J	ND(0.50)	0.28 J	ND(0.50)	ND(0.50)	ND(0.50)	ND(0.50)	ND(0.50)	ND(0.50)	7.6
M35P217LNA	14243 Jarrettsville Pike	10/7/2013	PIO	0.21 J	ND(0.50)	0.11 J	ND(0.50)	ND(0.50)	ND(0.50)	ND(0.50)	ND(0.50)	ND(0.50)	10.9
M35P217LNA	14243 Jarrettsville Pike	11/4/2013	PIO	0.21 J	0.11 J	0.24 J	ND(0.50)	ND(0.50)	ND(0.50)	ND(0.50)	ND(0.50)	ND(0.50)	7.2
M35P217LNA	14243 Jarrettsville Pike	12/2/2013	PIO	0.23 J	ND(0.50)	0.24 J	ND(0.50)	ND(0.50)	0.32 J	ND(0.50)	ND(0.50)	ND(0.50)	8.2
M35P217LNA	14243 Jarrettsville Pike	1/6/2014	PIO	0.21 J	ND(0.50)	0.25 J	ND(0.50)	ND(0.50)	ND(0.50)	ND(0.50)	ND(0.50)	ND(0.50)	7.0
M35P217LNA	14243 Jarrettsville Pike	2/3/2014	PIO	0.26 J	ND(0.50)	0.19 J	ND(0.50)	ND(0.50)	ND(0.50)	ND(0.50)	ND(0.50)	ND(0.50)	8.8
M35P217LNA	14243 Jarrettsville Pike	3/4/2014	PIO	0.24 J	ND(0.50)	0.22 J	ND(0.50)	ND(0.50)	ND(0.50)	ND(0.50)	ND(0.50)	ND(0.50)	5.9
M35P217LNA	14243 Jarrettsville Pike	4/7/2014	PIO	0.22 J	0.058 J	0.082 J	ND(0.50)	ND(0.50)	ND(0.50)	ND(0.50)	ND(0.50)	ND(0.50)	6.6
M35P217LNA	14243 Jarrettsville Pike	5/5/2014	PIO	0.24 J	0.074 J	0.19 J	ND(0.50)	ND(0.50)	ND(0.50)	ND(0.50)	ND(0.50)	ND(0.50)	7.2
M35P217LNA	14243 Jarrettsville Pike	6/2/2014	PIO	0.25 J	0.075 J	ND(0.50)	ND(0.50)	ND(0.50)	ND(0.50)	ND(0.50)	ND(0.50)	ND(0.50)	5.7
M35P217LNA	14243 Jarrettsville Pike	7/7/2014	PIO	0.28 J	0.078 J	ND(0.50)	ND(0.50)	ND(0.50)	ND(0.50)	ND(0.50)	ND(0.50)	ND(0.50)	6.1
M35P217LNA	14243 Jarrettsville Pike	8/4/2014	PIO	0.31 J	0.11 J	0.30 J	ND(0.50)	ND(0.50)	ND(0.50)	ND(0.50)	ND(0.50)	ND(0.50)	5.6
M35P217LNA	14243 Jarrettsville Pike	9/8/2014	PIO	0.33 J	0.18 J	0.40 J	ND(0.50)	ND(0.50)	ND(0.50)	ND(0.50)	ND(0.50)	ND(0.50)	7.4
M35P217LNA	14243 Jarrettsville Pike	10/6/2014	PIO	0.33 J	0.12 J	0.39 J	ND(0.50)	ND(0.50)	ND(0.50)	ND(0.50)	ND(0.50)	ND(0.50)	8.2
M35P217LNA	14243 Jarrettsville Pike	11/3/2014	PIO	0.33 J	0.10 J	0.25 J	ND(0.50)	ND(0.50)	ND(0.50)	ND(0.50)	ND(0.50)	ND(0.50)	11.7
M35P217LNA	14243 Jarrettsville Pike	12/1/2014	PIO	0.34 J	0.097 J	0.34 J	ND(0.50)	ND(0.50)	ND(0.50)	ND(0.50)	ND(0.50)	ND(0.50)	9.5
M35P217LNA	14243 Jarrettsville Pike	1/5/2015	PIO	0.3 J	ND(0.5)	0.2 J	ND(0.5)	ND(0.5)	ND(0.5)	ND(0.5)	ND(0.5)	ND(0.5)	8.4 J
M35P217LNA	14243 Jarrettsville Pike	2/2/2015	PIO	0.3 J	ND(0.5)	0.2 J	ND(0.5)	ND(0.5)	ND(0.5)	ND(0.5)	ND(0.5)	ND(0.5)	13 J
M35P217LNA	14243 Jarrettsville Pike	3/2/2015	PIO	ND(0.5)	ND(0.5)	ND(0.5)	ND(0.5)	ND(0.5)	ND(0.5)	ND(0.5)	ND(0.5)	ND(0.5)	ND(25)
M35P217LNA	14243 Jarrettsville Pike	4/6/2015	PIO	ND(0.5)	ND(0.5)	ND(0.5)	ND(0.5)	ND(0.5)	ND(0.5)	ND(0.5)	ND(0.5)	ND(0.5)	ND(25)
M35P217LNA	14243 Jarrettsville Pike	5/4/2015	PIO	ND(0.5)	ND(0.5)	ND(0.5)	ND(0.5)	ND(0.5)	ND(0.5)	ND(0.5)	ND(0.5)	ND(0.5)	ND(25)
M35P217LNA	14243 Jarrettsville Pike	6/1/2015	PIO	ND(0.5)	ND(0.5)	ND(0.5)	ND(0.5)	ND(0.5)	ND(0.5)	ND(0.5)	ND(0.5)	ND(0.5)	ND(25)
M35P217LNA	14243 Jarrettsville Pike	7/6/2015	PIO	ND(0.5)	ND(0.5)	ND(0.5)	ND(0.5)	ND(0.5)	ND(0.5)	ND(0.5)	ND(0.5)	ND(0.5)	ND(25)
M35P217LNA	14243 Jarrettsville Pike	8/3/2015	PIO	ND(0.5)	ND(0.5)	ND(0.5)	ND(0.5)	ND(0.5)	ND(0.5)	ND(0.5)	ND(0.5)	ND(0.5)	ND(25)
M35P217LNA	14243 Jarrettsville Pike	9/14/2015	PIO	ND(0.5)	ND(0.5)	ND(0.5)	ND(0.5)	ND(0.5)	ND(0.5)	ND(0.5)	ND(0.5)	ND(0.5)	ND(25)
M35P217LNA	14243 Jarrettsville Pike	10/5/2015	PIO	ND(0.5)	ND(0.5)	ND(0.5)	ND(0.5)	ND(0.5)	ND(0.5)	ND(0.5)	ND(0.5)	ND(0.5)	ND(25)
M35P217LNA	14243 Jarrettsville Pike	11/2/2015	PIO	ND(0.5)	ND(0.5)	ND(0.5)	ND(0.5)	ND(0.5)	ND(0.5)	ND(0.5)	ND(0.5)	ND(0.5)	ND(25)
M35P217LNA	14243 Jarrettsville Pike	12/7/2015	PIO	ND(0.5)	ND(0.5)	ND(0.5)	ND(0.5)	ND(0.5)	ND(0.5)	ND(0.5)	ND(0.5)	ND(0.5)	ND(25)
M35P185LNA	14258 Jarrettsville Pike	3/27/2006		ND(0.50)	ND(0.50)	ND(0.50)	ND(0.50)	ND(0.50)	ND(0.50)	ND(0.50)	ND(0.50)	ND(0.50)	ND(5.0)

Table 1 - Historical Private Supply Well Analytical Table

Inactive Exxon Facility #28077
14258 Jarrettsville Pike
Phoenix, Maryland

Map/Parcel/Lot	Address	Sample Date	POET Sample Point	MTBE (µg/L)	Benzene (µg/L)	Toluene (µg/L)	Ethyl-benzene (µg/L)	Total Xylenes (µg/L)	Naph-thalene (µg/L)	DIPE (µg/L)	ETBE (µg/L)	TAME (µg/L)	TBA (µg/L)
M35P185LNA	14258 Jarrettsville Pike	4/3/2006		0.38 J	ND(0.50)	ND(0.50)	ND(0.50)	ND(0.50)	ND(0.50)	ND(0.50)	ND(0.50)	ND(0.50)	ND(5.0)
M35P185LNA	14258 Jarrettsville Pike	4/10/2006		ND(0.50)	ND(0.50)	ND(0.50)	ND(0.50)	ND(0.50)	ND(0.50)	ND(0.50)	ND(0.50)	ND(0.50)	ND(5.0)
M35P185LNA	14258 Jarrettsville Pike	4/17/2006		0.24 J	ND(0.50)	ND(0.50)	ND(0.50)	ND(0.50)	ND(0.50)	ND(0.50)	ND(0.50)	ND(0.50)	ND(5.0)
M35P185LNA	14258 Jarrettsville Pike	4/24/2006		0.28 J	ND(0.50)	ND(0.50)	ND(0.50)	ND(0.50)	ND(0.50)	ND(0.50)	ND(0.50)	ND(0.50)	ND(5.0)
M35P185LNA	14258 Jarrettsville Pike	5/1/2006		0.32 J	ND(0.50)	ND(0.50)	ND(0.50)	ND(0.50)	ND(0.50)	ND(0.50)	ND(0.50)	ND(0.50)	ND(5.0)
M35P185LNA	14258 Jarrettsville Pike	5/8/2006		0.20 J	ND(0.50)	ND(0.50)	ND(0.50)	ND(0.50)	ND(0.50)	ND(0.50)	ND(0.50)	ND(0.50)	ND(5.0)
M35P185LNA	14258 Jarrettsville Pike	5/15/2006		0.18 J	ND(0.50)	ND(0.50)	ND(0.50)	ND(0.50)	ND(0.50)	ND(0.50)	ND(0.50)	ND(0.50)	ND(5.0)
M35P185LNA	14258 Jarrettsville Pike	5/22/2006		0.17 J	ND(0.50)	ND(0.50)	ND(0.50)	ND(0.50)	ND(0.50)	ND(0.50)	ND(0.50)	ND(0.50)	ND(5.0)
M35P185LNA	14258 Jarrettsville Pike	6/6/2006		ND(0.50)	ND(0.50)	ND(0.50)	ND(0.50)	ND(0.50)	ND(0.50)	ND(0.50)	ND(0.50)	ND(0.50)	ND(5.0)
M35P185LNA	14258 Jarrettsville Pike	6/15/2006		ND(0.50)	ND(0.50)	ND(0.50)	ND(0.50)	ND(0.50)	ND(0.50)	ND(0.50)	ND(0.50)	ND(0.50)	ND(5.0)
M35P185LNA	14258 Jarrettsville Pike	6/29/2006		ND(0.50)	ND(0.50)	ND(0.50)	ND(0.50)	ND(0.50)	ND(0.50)	ND(0.50)	ND(0.50)	ND(0.50)	ND(5.0)
M35P185LNA	14258 Jarrettsville Pike	8/25/2006		ND(0.50)	ND(0.50)	ND(0.50)	ND(0.50)	ND(0.50)	ND(0.50)	ND(0.50)	ND(0.50)	ND(0.50)	ND(5.0)
M35P185LNA	14258 Jarrettsville Pike	11/16/2006		ND(0.50)	ND(0.50)	ND(0.50)	ND(0.50)	ND(0.50)	ND(0.50)	ND(0.50)	ND(0.50)	ND(0.50)	ND(5.0)
M35P185LNA	14258 Jarrettsville Pike	12/22/2006		ND(0.50)	ND(0.50)	ND(0.50)	ND(0.50)	ND(0.50)	ND(0.50)	ND(0.50)	ND(0.50)	ND(0.50)	ND(5.0)
M35P185LNA	14258 Jarrettsville Pike	1/19/2007		ND(0.50)	ND(0.50)	ND(0.50)	ND(0.50)	ND(0.50)	ND(0.50)	ND(0.50)	ND(0.50)	ND(0.50)	5.1
M35P185LNA	14258 Jarrettsville Pike	2/28/2007		0.38 J	ND(0.50)	ND(0.50)	ND(0.50)	ND(0.50)	ND(0.50)	ND(0.50)	ND(0.50)	ND(0.50)	ND(5.0)
M35P185LNA	14258 Jarrettsville Pike	3/16/2007		0.42 J	ND(0.50)	ND(0.50)	ND(0.50)	ND(0.50)	ND(0.50)	ND(0.50)	ND(0.50)	ND(0.50)	ND(5.0)
M35P185LNA	14258 Jarrettsville Pike	4/12/2007		0.17 J	ND(0.50)	ND(0.50)	ND(0.50)	ND(0.50)	ND(0.50)	ND(0.50)	ND(0.50)	ND(0.50)	ND(5.0)
M35P185LNA	14258 Jarrettsville Pike	7/25/2007		0.38 J	ND(0.50)	ND(0.50)	ND(0.50)	ND(0.50)	ND(0.50)	ND(0.50)	ND(0.50)	ND(0.50)	ND(5.0)
M35P185LNA	14258 Jarrettsville Pike	8/23/2007		0.75	ND(0.50)	ND(0.50)	ND(0.50)	ND(0.50)	ND(0.50)	ND(0.50)	ND(0.50)	ND(0.50)	ND(5.0)
M35P185LNA	14258 Jarrettsville Pike	9/17/2007		0.69	ND(0.50)	ND(0.50)	ND(0.50)	ND(0.50)	ND(0.50)	ND(0.50)	ND(0.50)	ND(0.50)	ND(5.0)
M35P185LNA	14258 Jarrettsville Pike	10/15/2007		0.80	ND(0.50)	ND(0.50)	ND(0.50)	ND(0.50)	ND(0.50)	ND(0.50)	ND(0.50)	ND(0.50)	ND(5.0)
M35P185LNA	14258 Jarrettsville Pike	12/5/2007		1.1	ND(1.0)	ND(1.0)	ND(1.0)	ND(1.0)	ND(5.0)	ND(5.0)	ND(5.0)	ND(5.0)	ND(25)
M35P185LNA	14258 Jarrettsville Pike	1/11/2008		0.51	ND(0.50)	ND(0.50)	ND(0.50)	ND(0.50)	ND(0.50)	ND(0.50)	ND(0.50)	ND(0.50)	ND(5.0)
M35P185LNA	14258 Jarrettsville Pike	2/20/2008		0.42 J	ND(0.50)	ND(0.50)	ND(0.50)	ND(0.50)	ND(0.50)	ND(0.50)	ND(0.50)	ND(0.50)	ND(5.0)
M35P185LNA	14258 Jarrettsville Pike	5/20/2008		ND(0.50)	ND(0.50)	ND(0.50)	ND(0.50)	ND(0.50)	ND(0.50)	ND(0.50)	ND(0.50)	ND(0.50)	ND(5.0)
M35P185LNA	14258 Jarrettsville Pike	8/14/2008		0.38 J	ND(0.50)	ND(0.50)	ND(0.50)	ND(0.50)	ND(0.50)	ND(0.50)	ND(0.50)	ND(0.50)	ND(5.0)
M35P185LNA	14258 Jarrettsville Pike	12/10/2008		0.39 J	ND(0.50)	ND(0.50)	ND(0.50)	ND(0.50)	ND(0.50)	ND(0.50)	ND(0.50)	ND(0.50)	ND(5.0)
M35P185LNA	14258 Jarrettsville Pike	3/9/2009		0.36 J	ND(0.50)	ND(0.50)	ND(0.50)	ND(0.50)	ND(0.50)	ND(0.50)	ND(0.50)	ND(0.50)	ND(5.0)
M35P185LNA	14258 Jarrettsville Pike	6/18/2009		0.12 J	ND(0.50)	ND(0.50)	ND(0.50)	ND(0.50)	ND(0.50)	ND(0.50)	ND(0.50)	ND(0.50)	ND(5.0)

Table 1 - Historical Private Supply Well Analytical Table

Inactive Exxon Facility #28077
14258 Jarrettsville Pike
Phoenix, Maryland

Map/Parcel/Lot	Address	Sample Date	POET Sample Point	MTBE (µg/L)	Benzene (µg/L)	Toluene (µg/L)	Ethyl-benzene (µg/L)	Total Xylenes (µg/L)	Naph-thalene (µg/L)	DIPE (µg/L)	ETBE (µg/L)	TAME (µg/L)	TBA (µg/L)
M35P185LNA	14258 Jarrettsville Pike	9/22/2009		ND(1.0)	ND(1.0)	ND(1.0)	ND(1.0)	ND(1.0)	ND(5.0)	ND(5.0)	ND(5.0)	ND(5.0)	ND(25)
M35P185LNA	14258 Jarrettsville Pike	12/7/2009		ND(0.50)	ND(0.50)	ND(0.50)	ND(0.50)	ND(0.50)	ND(0.50)	ND(0.50)	ND(0.50)	ND(0.50)	ND(5.0)
M35P185LNA	14258 Jarrettsville Pike	3/10/2010		ND(0.50)	ND(0.50)	ND(0.50)	ND(0.50)	ND(0.50)	ND(0.50)	ND(0.50)	ND(0.50)	ND(0.50)	ND(5.0)
M35P185LNA	14258 Jarrettsville Pike	6/8/2010		ND(0.50)	ND(0.50)	ND(0.50)	ND(0.50)	ND(0.50)	ND(0.50)	ND(0.50)	ND(0.50)	ND(0.50)	ND(5.0)
M35P185LNA	14258 Jarrettsville Pike	9/13/2010		ND(0.50)	ND(0.50)	ND(0.50)	ND(0.50)	ND(0.50)	ND(0.50)	ND(0.50)	ND(0.50)	ND(0.50)	ND(5.0)
M35P185LNA	14258 Jarrettsville Pike	12/8/2010		ND(0.50)	ND(0.50)	ND(0.50)	ND(0.50)	ND(0.50)	ND(0.50)	ND(0.50)	ND(0.50)	ND(0.50)	ND(5.0)
M35P185LNA	14258 Jarrettsville Pike	3/14/2011		ND(0.50)	ND(0.50)	ND(0.50)	ND(0.50)	ND(0.50)	ND(0.50)	ND(0.50)	ND(0.50)	ND(0.50)	ND(5.0)
M35P185LNA	14258 Jarrettsville Pike	6/15/2011		ND(0.50)	ND(0.50)	ND(0.50)	ND(0.50)	ND(0.50)	ND(0.50)	ND(0.50)	ND(0.50)	ND(0.50)	ND(5.0)
M35P185LNA	14258 Jarrettsville Pike	9/13/2011		ND(0.50)	ND(0.50)	ND(0.50)	ND(0.50)	ND(0.50)	ND(0.50)	ND(0.50)	ND(0.50)	ND(0.50)	ND(5.0)
M35P185LNA	14258 Jarrettsville Pike	12/6/2011		ND(0.50)	ND(0.50)	ND(0.50)	ND(0.50)	ND(0.50)	ND(0.50)	ND(0.50)	ND(0.50)	ND(0.50)	ND(5.0)
M35P185LNA	14258 Jarrettsville Pike	3/16/2012		ND(0.50)	ND(0.50)	ND(0.50)	ND(0.50)	ND(0.50)	ND(0.50)	ND(0.50)	ND(0.50)	ND(0.50)	ND(5.0)
M35P185LNA	14258 Jarrettsville Pike	6/8/2012		ND(0.50)	ND(0.50)	ND(0.50)	ND(0.50)	ND(0.50)	ND(0.50)	ND(0.50)	ND(0.50)	ND(0.50)	ND(5.0)
M35P185LNA	14258 Jarrettsville Pike	9/18/2012		0.071 J	ND(0.50)	ND(0.50)	ND(0.50)	ND(0.50)	ND(0.50)	ND(0.50)	ND(0.50)	ND(0.50)	ND(5.0)
M35P185LNA	14258 Jarrettsville Pike	12/20/2012		ND(0.50)	ND(0.50)	ND(0.50)	ND(0.50)	ND(0.50)	ND(0.50)	ND(0.50)	ND(0.50)	ND(0.50)	ND(5.0)
M35P185LNA	14258 Jarrettsville Pike	3/11/2013		ND(0.50)	ND(0.50)	ND(0.50)	ND(0.50)	ND(0.50)	ND(0.50)	ND(0.50)	ND(0.50)	ND(0.50)	ND(5.0)
M35P185LNA	14258 Jarrettsville Pike	6/11/2013		ND(0.50)	ND(0.50)	ND(0.50)	ND(0.50)	ND(0.50)	ND(0.50)	ND(0.50)	ND(0.50)	ND(0.50)	ND(5.0)
M35P185LNA	14258 Jarrettsville Pike	9/16/2013		ND(0.50)	ND(0.50)	ND(0.50)	ND(0.50)	ND(0.50)	ND(0.50)	ND(0.50)	ND(0.50)	ND(0.50)	ND(5.0)
M35P185LNA	14258 Jarrettsville Pike	12/12/2013		ND(0.50)	ND(0.50)	ND(0.50)	ND(0.50)	ND(0.50)	ND(0.50)	ND(0.50)	ND(0.50)	ND(0.50)	ND(5.0)
M35P185LNA	14258 Jarrettsville Pike	3/17/2014		ND(0.50)	ND(0.50)	ND(0.50)	ND(0.50)	ND(0.50)	ND(0.50)	ND(0.50)	ND(0.50)	ND(0.50)	ND(5.0)
M35P185LNA	14258 Jarrettsville Pike	6/26/2014		ND(0.50)	ND(0.50)	ND(0.50)	ND(0.50)	ND(0.50)	ND(0.50)	ND(0.50)	ND(0.50)	ND(0.50)	ND(5.0)
M35P185LNA	14258 Jarrettsville Pike	9/19/2014		ND(0.50)	ND(0.50)	ND(0.50)	ND(0.50)	ND(0.50)	ND(0.50)	ND(0.50)	ND(0.50)	ND(0.50)	ND(5.0)
M35P185LNA	14258 Jarrettsville Pike	12/18/2014		ND(0.50)	ND(0.50)	ND(0.50)	ND(0.50)	ND(0.50)	ND(0.50)	ND(0.50)	ND(0.50)	ND(0.50)	ND(5.0)
M35P185LNA	14258 Jarrettsville Pike	3/23/2015		ND(0.5)	ND(0.5)	ND(0.5)	ND(0.5)	ND(0.5)	ND(0.5)	ND(0.5)	ND(0.5)	ND(0.5)	ND(25)
M35P185LNA	14258 Jarrettsville Pike	6/17/2015		ND(0.5)	ND(0.5)	ND(0.5)	ND(0.5)	ND(0.5)	ND(0.5)	ND(0.5)	ND(0.5)	ND(0.5)	ND(25)
M35P185LNA	14258 Jarrettsville Pike	9/10/2015		ND(0.5)	ND(0.5)	ND(0.5)	ND(0.5)	ND(0.5)	ND(0.5)	ND(0.5)	ND(0.5)	ND(0.5)	ND(25)
M35P123LNAJ	14300 Jarrettsville Pike	3/22/2006		ND(0.50)	ND(0.50)	ND(0.50)	ND(0.50)	ND(0.50)	ND(0.50)	ND(0.50)	ND(0.50)	ND(0.50)	ND(5.0)
M35P123LNAJ	14300 Jarrettsville Pike	10/1/2007		ND(0.50)	ND(0.50)	ND(0.50)	ND(0.50)	ND(0.50)	ND(0.50)	ND(0.50)	ND(0.50)	ND(0.50)	ND(5.0)
M35P123LNAJ	14300 Jarrettsville Pike	10/15/2007		ND(0.50)	ND(0.50)	ND(0.50)	ND(0.50)	ND(0.50)	ND(0.50)	ND(0.50)	ND(0.50)	ND(0.50)	ND(5.0)
M35P123LNAJ	14300 Jarrettsville Pike	10/29/2007		ND(0.50)	ND(0.50)	ND(0.50)	ND(0.50)	ND(0.50)	ND(0.50)	ND(0.50)	ND(0.50)	ND(0.50)	ND(5.0)
M35P123LNAJ	14300 Jarrettsville Pike	11/13/2007		ND(0.50)	ND(0.50)	ND(0.50)	ND(0.50)	ND(0.50)	ND(0.50)	ND(0.50)	ND(0.50)	ND(0.50)	ND(5.0)

Table 1 - Historical Private Supply Well Analytical Table

Inactive Exxon Facility #28077
14258 Jarrettsville Pike
Phoenix, Maryland

Map/Parcel/Lot	Address	Sample Date	POET Sample Point	MTBE (µg/L)	Benzene (µg/L)	Toluene (µg/L)	Ethyl-benzene (µg/L)	Total Xylenes (µg/L)	Naph-thalene (µg/L)	DIPE (µg/L)	ETBE (µg/L)	TAME (µg/L)	TBA (µg/L)
M35P123LNAJ	14300 Jarrettsville Pike	12/10/2007		ND(0.50)	ND(0.50)	ND(0.50)	ND(0.50)	ND(0.50)	ND(0.50)	ND(0.50)	ND(0.50)	ND(0.50)	ND(5.0)
M35P123LNAJ	14300 Jarrettsville Pike	1/7/2008		ND(0.50)	ND(0.50)	ND(0.50)	ND(0.50)	ND(0.50)	ND(0.50)	ND(0.50)	ND(0.50)	ND(0.50)	ND(5.0)
M35P123LNAJ	14300 Jarrettsville Pike	2/4/2008		ND(0.50)	ND(0.50)	ND(0.50)	ND(0.50)	ND(0.50)	ND(0.50)	ND(0.50)	ND(0.50)	ND(0.50)	ND(5.0)
M35P123LNAJ	14300 Jarrettsville Pike	3/3/2008		ND(0.50)	ND(0.50)	ND(0.50)	ND(0.50)	ND(0.50)	ND(0.50)	ND(0.50)	ND(0.50)	ND(0.50)	ND(5.0)
M35P123LNAJ	14300 Jarrettsville Pike	4/7/2008		ND(0.50)	ND(0.50)	ND(0.50)	ND(0.50)	ND(0.50)	ND(0.50)	ND(0.50)	ND(0.50)	ND(0.50)	ND(5.0)
M35P123LNAJ	14300 Jarrettsville Pike	5/5/2008		ND(0.50)	ND(0.50)	ND(0.50)	ND(0.50)	ND(0.50)	ND(0.50)	ND(0.50)	ND(0.50)	ND(0.50)	ND(5.0)
M35P123LNAJ	14300 Jarrettsville Pike	6/2/2008		ND(0.50)	ND(0.50)	ND(0.50)	ND(0.50)	ND(0.50)	ND(0.50)	ND(0.50)	ND(0.50)	ND(0.50)	ND(5.0)
M35P123LNAJ	14300 Jarrettsville Pike	7/7/2008		ND(0.50)	ND(0.50)	ND(0.50)	ND(0.50)	ND(0.50)	ND(0.50)	ND(0.50)	ND(0.50)	ND(0.50)	ND(5.0)
M35P123LNAJ	14300 Jarrettsville Pike	8/4/2008		ND(0.50)	ND(0.50)	ND(0.50)	ND(0.50)	ND(0.50)	ND(0.50)	ND(0.50)	ND(0.50)	ND(0.50)	ND(5.0)
M35P123LNAJ	14300 Jarrettsville Pike	9/8/2008		ND(0.50)	ND(0.50)	ND(0.50)	ND(0.50)	ND(0.50)	ND(0.50)	ND(0.50)	ND(0.50)	ND(0.50)	ND(5.0)
M35P123LNAJ	14300 Jarrettsville Pike	10/6/2008		ND(0.50)	ND(0.50)	ND(0.50)	ND(0.50)	ND(0.50)	ND(0.50)	ND(0.50)	ND(0.50)	ND(0.50)	ND(5.0)
M35P123LNAJ	14300 Jarrettsville Pike	11/3/2008		ND(0.50)	ND(0.50)	ND(0.50)	ND(0.50)	ND(0.50)	ND(0.50)	ND(0.50)	ND(0.50)	ND(0.50)	ND(5.0)
M35P123LNAJ	14300 Jarrettsville Pike	12/1/2008		ND(0.50)	ND(0.50)	ND(0.50)	ND(0.50)	ND(0.50)	ND(0.50)	ND(0.50)	ND(0.50)	ND(0.50)	ND(5.0)
M35P123LNAJ	14300 Jarrettsville Pike	1/5/2009		ND(0.50)	ND(0.50)	ND(0.50)	ND(0.50)	ND(0.50)	ND(0.50)	ND(0.50)	ND(0.50)	ND(0.50)	ND(5.0)
M35P123LNAJ	14300 Jarrettsville Pike	2/2/2009		ND(0.50)	ND(0.50)	ND(0.50)	ND(0.50)	ND(0.50)	ND(0.50)	ND(0.50)	ND(0.50)	ND(0.50)	ND(5.0)
M35P123LNAJ	14300 Jarrettsville Pike	3/4/2009		0.12 J	ND(0.50)	ND(0.50)	ND(0.50)	ND(0.50)	ND(0.50)	ND(0.50)	ND(0.50)	ND(0.50)	ND(5.0)
M35P123LNAJ	14300 Jarrettsville Pike	4/6/2009		ND(0.50)	ND(0.50)	ND(0.50)	ND(0.50)	ND(0.50)	ND(0.50)	ND(0.50)	ND(0.50)	ND(0.50)	ND(5.0)
M35P123LNAJ	14300 Jarrettsville Pike	5/4/2009		0.13 J	ND(0.50)	ND(0.50)	ND(0.50)	ND(0.50)	ND(0.50)	ND(0.50)	ND(0.50)	ND(0.50)	ND(5.0)
M35P123LNAJ	14300 Jarrettsville Pike	6/1/2009		ND(0.50)	ND(0.50)	ND(0.50)	ND(0.50)	ND(0.50)	ND(0.50)	ND(0.50)	ND(0.50)	ND(0.50)	ND(5.0)
M35P123LNAJ	14300 Jarrettsville Pike	7/6/2009		ND(0.50)	ND(0.50)	ND(0.50)	ND(0.50)	ND(0.50)	ND(0.50)	ND(0.50)	ND(0.50)	ND(0.50)	ND(5.0)
M35P123LNAJ	14300 Jarrettsville Pike	8/3/2009		0.082 J	ND(0.50)	ND(0.50)	ND(0.50)	ND(0.50)	ND(0.50)	ND(0.50)	ND(0.50)	ND(0.50)	ND(5.0)
M35P123LNAJ	14300 Jarrettsville Pike	8/31/2009		ND(0.50)	ND(0.50)	ND(0.50)	ND(0.50)	ND(0.50)	ND(0.50)	ND(0.50)	ND(0.50)	ND(0.50)	ND(5.0)
M35P123LNAJ	14300 Jarrettsville Pike	10/5/2009		ND(0.50)	ND(0.50)	ND(0.50)	ND(0.50)	ND(0.50)	ND(0.50)	ND(0.50)	ND(0.50)	ND(0.50)	ND(5.0)
M35P123LNAJ	14300 Jarrettsville Pike	11/2/2009		0.16 J	ND(0.50)	ND(0.50)	ND(0.50)	ND(0.50)	ND(0.50)	ND(0.50)	ND(0.50)	ND(0.50)	ND(5.0)
M35P123LNAJ	14300 Jarrettsville Pike	12/7/2009		0.11 J	ND(0.50)	ND(0.50)	ND(0.50)	ND(0.50)	ND(0.50)	ND(0.50)	ND(0.50)	ND(0.50)	ND(5.0)
M35P123LNAJ	14300 Jarrettsville Pike	1/12/2010		ND(0.50)	ND(0.50)	ND(0.50)	ND(0.50)	ND(0.50)	ND(0.50)	ND(0.50)	ND(0.50)	ND(0.50)	ND(5.0)
M35P123LNAJ	14300 Jarrettsville Pike	2/1/2010		0.41 J	ND(0.50)	ND(0.50)	ND(0.50)	ND(0.50)	ND(0.50)	ND(0.50)	ND(0.50)	ND(0.50)	ND(5.0)
M35P123LNAJ	14300 Jarrettsville Pike	3/1/2010		0.14 J	ND(0.50)	ND(0.50)	ND(0.50)	ND(0.50)	ND(0.50)	ND(0.50)	ND(0.50)	ND(0.50)	ND(5.0)
M35P123LNAJ	14300 Jarrettsville Pike	4/5/2010		ND(0.50)	ND(0.50)	ND(0.50)	ND(0.50)	ND(0.50)	ND(0.50)	ND(0.50)	ND(0.50)	ND(0.50)	ND(5.0)
M35P123LNAJ	14300 Jarrettsville Pike	5/3/2010		0.86	ND(0.50)	0.16 J	ND(0.50)	ND(0.50)	ND(0.50)	ND(0.50)	ND(0.50)	ND(0.50)	ND(5.0)

Table 1 - Historical Private Supply Well Analytical Table

Inactive Exxon Facility #28077
14258 Jarrettsville Pike
Phoenix, Maryland

Map/Parcel/Lot	Address	Sample Date	POET Sample Point	MTBE (µg/L)	Benzene (µg/L)	Toluene (µg/L)	Ethyl-benzene (µg/L)	Total Xylenes (µg/L)	Naph-thalene (µg/L)	DIPE (µg/L)	ETBE (µg/L)	TAME (µg/L)	TBA (µg/L)
M35P123LNAJ	14300 Jarrettsville Pike	6/7/2010		0.72	ND(0.50)	ND(0.50)	ND(0.50)	ND(0.50)	ND(0.50)	ND(0.50)	ND(0.50)	ND(0.50)	ND(5.0)
M35P123LNAJ	14300 Jarrettsville Pike	7/6/2010		0.73	ND(0.50)	ND(0.50)	ND(0.50)	ND(0.50)	ND(0.50)	ND(0.50)	ND(0.50)	ND(0.50)	ND(5.0)
M35P123LNAJ	14300 Jarrettsville Pike	8/2/2010		0.79	ND(0.50)	ND(0.50)	ND(0.50)	ND(0.50)	ND(0.50)	ND(0.50)	ND(0.50)	ND(0.50)	ND(5.0)
M35P123LNAJ	14300 Jarrettsville Pike	9/13/2010		0.91	ND(0.50)	ND(0.50)	ND(0.50)	ND(0.50)	ND(0.50)	ND(0.50)	ND(0.50)	ND(0.50)	ND(5.0)
M35P123LNAJ	14300 Jarrettsville Pike	10/4/2010		0.97	ND(0.50)	ND(0.50)	ND(0.50)	ND(0.50)	ND(0.50)	ND(0.50)	ND(0.50)	ND(0.50)	ND(5.0)
M35P123LNAJ	14300 Jarrettsville Pike	11/1/2010		0.78	ND(0.50)	ND(0.50)	ND(0.50)	ND(0.50)	ND(0.50)	ND(0.50)	ND(0.50)	ND(0.50)	ND(5.0)
M35P123LNAJ	14300 Jarrettsville Pike	12/6/2010		1.1	ND(0.50)	ND(0.50)	ND(0.50)	ND(0.50)	ND(0.50)	ND(0.50)	ND(0.50)	ND(0.50)	ND(5.0)
M35P123LNAJ	14300 Jarrettsville Pike	1/3/2011		0.94	ND(0.50)	ND(0.50)	ND(0.50)	ND(0.50)	ND(0.50)	ND(0.50)	ND(0.50)	ND(0.50)	ND(5.0)
M35P123LNAJ	14300 Jarrettsville Pike	2/7/2011		1.4	ND(0.50)	ND(0.50)	ND(0.50)	ND(0.50)	ND(0.50)	ND(0.50)	ND(0.50)	ND(0.50)	ND(5.0)
M35P123LNAJ	14300 Jarrettsville Pike	3/7/2011		1.4	ND(0.50)	ND(0.50)	ND(0.50)	ND(0.50)	ND(0.50)	ND(0.50)	ND(0.50)	ND(0.50)	ND(5.0)
M35P123LNAJ	14300 Jarrettsville Pike	4/4/2011		0.60	ND(0.50)	ND(0.50)	ND(0.50)	ND(0.50)	ND(0.50)	ND(0.50)	ND(0.50)	ND(0.50)	ND(5.0)
M35P123LNAJ	14300 Jarrettsville Pike	5/2/2011		ND(0.50)	ND(0.50)	ND(0.50)	ND(0.50)	ND(0.50)	ND(0.50)	ND(0.50)	ND(0.50)	ND(0.50)	ND(5.0)
M35P123LNAJ	14300 Jarrettsville Pike	6/6/2011		0.37 J	ND(0.50)	ND(0.50)	ND(0.50)	ND(0.50)	ND(0.50)	ND(0.50)	ND(0.50)	ND(0.50)	ND(5.0)
M35P123LNAJ	14300 Jarrettsville Pike	7/11/2011		0.27 J	ND(0.50)	ND(0.50)	ND(0.50)	ND(0.50)	ND(0.50)	ND(0.50)	ND(0.50)	ND(0.50)	ND(5.0)
M35P123LNAJ	14300 Jarrettsville Pike	8/1/2011		0.25 J	ND(0.50)	ND(0.50)	ND(0.50)	ND(0.50)	ND(0.50)	ND(0.50)	ND(0.50)	ND(0.50)	ND(5.0)
M35P123LNAJ	14300 Jarrettsville Pike	9/12/2011		0.43 J	ND(0.50)	ND(0.50)	ND(0.50)	ND(0.50)	ND(0.50)	ND(0.50)	ND(0.50)	ND(0.50)	ND(5.0)
M35P123LNAJ	14300 Jarrettsville Pike	10/3/2011		0.59	ND(0.50)	ND(0.50)	ND(0.50)	ND(0.50)	ND(0.50)	ND(0.50)	ND(0.50)	ND(0.50)	ND(5.0)
M35P123LNAJ	14300 Jarrettsville Pike	11/7/2011		0.30 J	ND(0.50)	ND(0.50)	ND(0.50)	ND(0.50)	ND(0.50)	ND(0.50)	ND(0.50)	ND(0.50)	ND(5.0)
M35P123LNAJ	14300 Jarrettsville Pike	12/5/2011		0.30 J	ND(0.50)	ND(0.50)	ND(0.50)	ND(0.50)	ND(0.50)	ND(0.50)	ND(0.50)	ND(0.50)	ND(5.0)
M35P123LNAJ	14300 Jarrettsville Pike	1/9/2012		0.45 J	ND(0.50)	ND(0.50)	ND(0.50)	ND(0.50)	ND(0.50)	ND(0.50)	ND(0.50)	ND(0.50)	ND(5.0)
M35P123LNAJ	14300 Jarrettsville Pike	2/6/2012		0.46 J	ND(0.50)	ND(0.50)	ND(0.50)	ND(0.50)	ND(0.50)	ND(0.50)	ND(0.50)	ND(0.50)	ND(5.0)
M35P123LNAJ	14300 Jarrettsville Pike	3/5/2012		0.27 J	ND(0.50)	ND(0.50)	ND(0.50)	ND(0.50)	ND(0.50)	ND(0.50)	ND(0.50)	ND(0.50)	ND(5.0)
M35P123LNAJ	14300 Jarrettsville Pike	4/2/2012		0.24 J	ND(0.50)	ND(0.50)	ND(0.50)	ND(0.50)	ND(0.50)	ND(0.50)	ND(0.50)	ND(0.50)	ND(5.0)
M35P123LNAJ	14300 Jarrettsville Pike	5/7/2012		0.82	ND(0.50)	ND(0.50)	ND(0.50)	ND(0.50)	ND(0.50)	ND(0.50)	ND(0.50)	ND(0.50)	ND(5.0)
M35P123LNAJ	14300 Jarrettsville Pike	6/4/2012		0.45 J	ND(0.50)	ND(0.50)	ND(0.50)	ND(0.50)	ND(0.50)	ND(0.50)	ND(0.50)	ND(0.50)	ND(5.0)
M35P123LNAJ	14300 Jarrettsville Pike	7/2/2012		0.68	ND(0.50)	ND(0.50)	ND(0.50)	ND(0.50)	ND(0.50)	ND(0.50)	ND(0.50)	ND(0.50)	ND(5.0)
M35P123LNAJ	14300 Jarrettsville Pike	8/6/2012		0.20 J	ND(0.50)	ND(0.50)	ND(0.50)	ND(0.50)	ND(0.50)	ND(0.50)	ND(0.50)	ND(0.50)	ND(5.0)
M35P123LNAJ	14300 Jarrettsville Pike	9/10/2012		0.098 J	ND(0.50)	ND(0.50)	ND(0.50)	ND(0.50)	ND(0.50)	ND(0.50)	ND(0.50)	ND(0.50)	ND(5.0)
M35P123LNAJ	14300 Jarrettsville Pike	10/1/2012		0.40 J	ND(0.50)	ND(0.50)	ND(0.50)	ND(0.50)	ND(0.50)	ND(0.50)	ND(0.50)	ND(0.50)	ND(5.0)
M35P123LNAJ	14300 Jarrettsville Pike	11/5/2012		0.43 J	ND(0.50)	ND(0.50)	ND(0.50)	ND(0.50)	ND(0.50)	ND(0.50)	ND(0.50)	ND(0.50)	ND(5.0)

Table 1 - Historical Private Supply Well Analytical Table

Inactive Exxon Facility #28077
14258 Jarrettsville Pike
Phoenix, Maryland

Map/Parcel/Lot	Address	Sample Date	POET Sample Point	MTBE (µg/L)	Benzene (µg/L)	Toluene (µg/L)	Ethyl-benzene (µg/L)	Total Xylenes (µg/L)	Naph-thalene (µg/L)	DIPE (µg/L)	ETBE (µg/L)	TAME (µg/L)	TBA (µg/L)
M35P123LNAJ	14300 Jarrettsville Pike	12/3/2012		ND(0.50)	ND(0.50)	ND(0.50)	ND(0.50)	ND(0.50)	ND(0.50)	ND(0.50)	ND(0.50)	ND(0.50)	ND(5.0)
M35P123LNAJ	14300 Jarrettsville Pike	1/7/2013		0.12 J	ND(0.50)	ND(0.50)	ND(0.50)	ND(0.50)	ND(0.50)	ND(0.50)	ND(0.50)	ND(0.50)	ND(5.0)
M35P123LNAJ	14300 Jarrettsville Pike	2/4/2013		0.18 J	ND(0.50)	ND(0.50)	ND(0.50)	ND(0.50)	ND(0.50)	ND(0.50)	ND(0.50)	ND(0.50)	ND(5.0)
M35P123LNAJ	14300 Jarrettsville Pike	3/4/2013		ND(0.50)	ND(0.50)	ND(0.50)	ND(0.50)	ND(0.50)	ND(0.50)	ND(0.50)	ND(0.50)	ND(0.50)	ND(5.0)
M35P123LNAJ	14300 Jarrettsville Pike	4/1/2013		0.084 J	ND(0.50)	ND(0.50)	ND(0.50)	ND(0.50)	ND(0.50)	ND(0.50)	ND(0.50)	ND(0.50)	ND(5.0)
M35P123LNAJ	14300 Jarrettsville Pike	5/6/2013		0.44 J	ND(0.50)	ND(0.50)	ND(0.50)	ND(0.50)	ND(0.50)	ND(0.50)	ND(0.50)	ND(0.50)	ND(5.0)
M35P123LNAJ	14300 Jarrettsville Pike	6/3/2013		0.083 J	ND(0.50)	ND(0.50)	ND(0.50)	ND(0.50)	ND(0.50)	ND(0.50)	ND(0.50)	ND(0.50)	ND(5.0)
M35P123LNAJ	14300 Jarrettsville Pike	7/1/2013		ND(0.50)	ND(0.50)	ND(0.50)	ND(0.50)	ND(0.50)	ND(0.50)	ND(0.50)	ND(0.50)	ND(0.50)	ND(5.0)
M35P123LNAJ	14300 Jarrettsville Pike	8/5/2013		ND(0.50)	ND(0.50)	ND(0.50)	ND(0.50)	ND(0.50)	ND(0.50)	ND(0.50)	ND(0.50)	ND(0.50)	ND(5.0)
M35P123LNAJ	14300 Jarrettsville Pike	9/9/2013		ND(0.50)	ND(0.50)	ND(0.50)	ND(0.50)	ND(0.50)	ND(0.50)	ND(0.50)	ND(0.50)	ND(0.50)	ND(5.0)
M35P123LNAJ	14300 Jarrettsville Pike	10/7/2013		0.35 J	ND(0.50)	ND(0.50)	ND(0.50)	ND(0.50)	ND(0.50)	ND(0.50)	ND(0.50)	ND(0.50)	ND(5.0)
M35P123LNAJ	14300 Jarrettsville Pike	11/4/2013		0.45 J	ND(0.50)	ND(0.50)	ND(0.50)	ND(0.50)	ND(0.50)	ND(0.50)	ND(0.50)	ND(0.50)	ND(5.0)
M35P123LNAJ	14300 Jarrettsville Pike	12/2/2013		0.45 J	ND(0.50)	ND(0.50)	ND(0.50)	ND(0.50)	ND(0.50)	ND(0.50)	ND(0.50)	ND(0.50)	ND(5.0)
M35P123LNAJ	14300 Jarrettsville Pike	1/6/2014		0.51	ND(0.50)	ND(0.50)	ND(0.50)	ND(0.50)	ND(0.50)	ND(0.50)	ND(0.50)	ND(0.50)	ND(5.0)
M35P123LNAJ	14300 Jarrettsville Pike	2/3/2014		0.39 J	ND(0.50)	ND(0.50)	ND(0.50)	ND(0.50)	ND(0.50)	ND(0.50)	ND(0.50)	ND(0.50)	ND(5.0)
M35P123LNAJ	14300 Jarrettsville Pike	3/4/2014		0.13 J	ND(0.50)	ND(0.50)	ND(0.50)	ND(0.50)	ND(0.50)	ND(0.50)	ND(0.50)	ND(0.50)	1.1 J
M35P123LNAJ	14300 Jarrettsville Pike	4/7/2014		ND(0.50)	ND(0.50)	ND(0.50)	ND(0.50)	ND(0.50)	ND(0.50)	ND(0.50)	ND(0.50)	ND(0.50)	ND(5.0)
M35P123LNAJ	14300 Jarrettsville Pike	5/5/2014		0.14 J	ND(0.50)	ND(0.50)	ND(0.50)	ND(0.50)	ND(0.50)	ND(0.50)	ND(0.50)	ND(0.50)	ND(5.0)
M35P123LNAJ	14300 Jarrettsville Pike	6/2/2014		0.14 J	ND(0.50)	ND(0.50)	ND(0.50)	ND(0.50)	ND(0.50)	ND(0.50)	ND(0.50)	ND(0.50)	ND(5.0)
M35P123LNAJ	14300 Jarrettsville Pike	7/7/2014		0.087 J	ND(0.50)	ND(0.50)	ND(0.50)	ND(0.50)	ND(0.50)	ND(0.50)	ND(0.50)	ND(0.50)	0.69 J
M35P123LNAJ	14300 Jarrettsville Pike	8/4/2014		ND(0.50)	ND(0.50)	ND(0.50)	ND(0.50)	ND(0.50)	ND(0.50)	ND(0.50)	ND(0.50)	ND(0.50)	ND(5.0)
M35P123LNAJ	14300 Jarrettsville Pike	9/8/2014		ND(0.50)	ND(0.50)	ND(0.50)	ND(0.50)	ND(0.50)	ND(0.50)	ND(0.50)	ND(0.50)	ND(0.50)	0.84 J
M35P123LNAJ	14300 Jarrettsville Pike	10/6/2014		ND(0.50)	ND(0.50)	ND(0.50)	ND(0.50)	ND(0.50)	ND(0.50)	ND(0.50)	ND(0.50)	ND(0.50)	1.5 J
M35P123LNAJ	14300 Jarrettsville Pike	11/3/2014		ND(0.50)	ND(0.50)	ND(0.50)	ND(0.50)	ND(0.50)	ND(0.50)	ND(0.50)	ND(0.50)	ND(0.50)	ND(5.0)
M35P123LNAJ	14300 Jarrettsville Pike	12/1/2014		0.14 J	ND(0.50)	ND(0.50)	ND(0.50)	ND(0.50)	ND(0.50)	ND(0.50)	ND(0.50)	ND(0.50)	ND(5.0)
M35P123LNAJ	14300 Jarrettsville Pike	1/5/2015		0.1 J	ND(0.5)	ND(0.5)	ND(0.5)	ND(0.5)	ND(0.5)	ND(0.5)	ND(0.5)	ND(0.5)	ND(25)
M35P123LNAJ	14300 Jarrettsville Pike	2/2/2015		0.2 J	ND(0.5)	ND(0.5)	ND(0.5)	ND(0.5)	ND(0.5)	ND(0.5)	ND(0.5)	ND(0.5)	ND(25)
M35P123LNAJ	14300 Jarrettsville Pike	3/2/2015		0.3 J	ND(0.5)	ND(0.5)	ND(0.5)	ND(0.5)	ND(0.5)	ND(0.5)	ND(0.5)	ND(0.5)	ND(25)
M35P123LNAJ	14300 Jarrettsville Pike	4/6/2015		0.1 J	ND(0.5)	ND(0.5)	ND(0.5)	ND(0.5)	ND(0.5)	ND(0.5)	ND(0.5)	ND(0.5)	ND(25)
M35P123LNAJ	14300 Jarrettsville Pike	5/4/2015		ND(0.5)	ND(0.5)	ND(0.5)	ND(0.5)	ND(0.5)	ND(0.5)	ND(0.5)	ND(0.5)	ND(0.5)	ND(25)

Table 1 - Historical Private Supply Well Analytical Table

Inactive Exxon Facility #28077
14258 Jarrettsville Pike
Phoenix, Maryland

Map/Parcel/Lot	Address	Sample Date	POET Sample Point	MTBE (µg/L)	Benzene (µg/L)	Toluene (µg/L)	Ethyl-benzene (µg/L)	Total Xylenes (µg/L)	Naph-thalene (µg/L)	DIPE (µg/L)	ETBE (µg/L)	TAME (µg/L)	TBA (µg/L)
M35P123LNAJ	14300 Jarrettsville Pike	6/1/2015		ND(0.5)	ND(0.5)	0.1 J	ND(0.5)	ND(0.5)	ND(0.5)	ND(0.5)	ND(0.5)	ND(0.5)	ND(25)
M35P123LNAJ	14300 Jarrettsville Pike	7/6/2015		ND(0.5)	ND(0.5)	ND(0.5)	ND(0.5)	ND(0.5)	ND(0.5)	ND(0.5)	ND(0.5)	ND(0.5)	ND(25)
M35P123LNAJ	14300 Jarrettsville Pike	8/3/2015		ND(0.5)	ND(0.5)	ND(0.5)	ND(0.5)	ND(0.5)	ND(0.5)	ND(0.5)	ND(0.5)	ND(0.5)	ND(25)
M35P123LNAJ	14300 Jarrettsville Pike	9/14/2015		0.2 J	ND(0.5)	0.6	ND(0.5)	ND(0.5)	ND(0.5)	ND(0.5)	ND(0.5)	ND(0.5)	ND(25)
M35P123LNAJ	14300 Jarrettsville Pike	10/5/2015		ND(0.5)	ND(0.5)	ND(0.5)	ND(0.5)	ND(0.5)	ND(0.5)	ND(0.5)	ND(0.5)	ND(0.5)	ND(25)
M35P123LNAJ	14300 Jarrettsville Pike	11/2/2015		0.1 J	ND(0.5)	ND(0.5)	ND(0.5)	ND(0.5)	ND(0.5)	ND(0.5)	ND(0.5)	ND(0.5)	ND(25)
M35P123LNAJ	14300 Jarrettsville Pike	12/7/2015		ND(0.5)	ND(0.5)	ND(0.5)	ND(0.5)	ND(0.5)	ND(0.5)	ND(0.5)	ND(0.5)	ND(0.5)	ND(25)
M35P031LNA	14301 Jarrettsville Pike	3/3/2006	PEO	ND(0.50)	ND(0.50)	ND(0.50)	ND(0.50)	ND(0.50)	ND(0.50)	ND(0.50)	ND(0.50)	ND(0.50)	34
M35P031LNA	14301 Jarrettsville Pike	3/3/2006	PIO	773000	5380	10500	814	1950	ND(250)	1330	5220	19600	ND(2500)
M35P031LNA	14301 Jarrettsville Pike	3/3/2006	PMO	566000	ND(500)	ND(500)	ND(500)	ND(500)	ND(500)	ND(500)	ND(500)	ND(500)	ND(5000)
M35P031LNA	14301 Jarrettsville Pike	9/6/2006	PE	ND(0.50)	ND(0.50)	ND(0.50)	ND(0.50)	ND(0.50)	ND(0.50)	ND(0.50)	ND(0.50)	ND(0.50)	ND(5.0)
M35P031LNA	14301 Jarrettsville Pike	9/6/2006	PI	114.0	ND(0.50)	0.36 J	ND(0.50)	ND(0.50)	ND(0.50)	ND(0.50)	10.3	ND(0.50)	ND(5.0)
M35P031LNA	14301 Jarrettsville Pike	9/6/2006	PM	ND(0.50)	ND(0.50)	ND(0.50)	ND(0.50)	ND(0.50)	ND(0.50)	ND(0.50)	ND(0.50)	ND(0.50)	ND(5.0)
M35P031LNA	14301 Jarrettsville Pike	9/12/2006	PE	ND(0.50)	ND(0.50)	ND(0.50)	ND(0.50)	ND(0.50)	ND(0.50)	ND(0.50)	ND(0.50)	ND(0.50)	ND(5.0)
M35P031LNA	14301 Jarrettsville Pike	9/12/2006	PI	183	ND(0.50)	0.17 J	ND(0.50)	ND(0.50)	ND(0.50)	ND(0.50)	14.7	0.24 J	ND(5.0)
M35P031LNA	14301 Jarrettsville Pike	9/12/2006	PM	ND(0.50)	ND(0.50)	ND(0.50)	ND(0.50)	ND(0.50)	ND(0.50)	ND(0.50)	ND(0.50)	ND(0.50)	ND(5.0)
M35P031LNA	14301 Jarrettsville Pike	9/18/2006	PE	ND(0.50)	ND(0.50)	ND(0.50)	ND(0.50)	ND(0.50)	ND(0.50)	ND(0.50)	ND(0.50)	ND(0.50)	ND(5.0)
M35P031LNA	14301 Jarrettsville Pike	9/18/2006	PI	178	ND(0.50)	0.21 J	ND(0.50)	ND(0.50)	ND(0.50)	ND(0.50)	16.7	0.26 J	ND(5.0)
M35P031LNA	14301 Jarrettsville Pike	9/18/2006	PM	ND(0.50)	ND(0.50)	ND(0.50)	ND(0.50)	ND(0.50)	ND(0.50)	ND(0.50)	ND(0.50)	ND(0.50)	ND(5.0)
M35P031LNA	14301 Jarrettsville Pike	9/26/2006	PE	ND(0.50)	ND(0.50)	ND(0.50)	ND(0.50)	ND(0.50)	ND(0.50)	ND(0.50)	ND(0.50)	ND(0.50)	ND(5.0)
M35P031LNA	14301 Jarrettsville Pike	9/26/2006	PI	167	ND(0.50)	0.17 J	ND(0.50)	ND(0.50)	ND(0.50)	ND(0.50)	16.7	0.24 J	ND(5.0)
M35P031LNA	14301 Jarrettsville Pike	9/26/2006	PM	ND(0.50)	ND(0.50)	ND(0.50)	ND(0.50)	ND(0.50)	ND(0.50)	ND(0.50)	ND(0.50)	ND(0.50)	ND(5.0)
M35P031LNA	14301 Jarrettsville Pike	10/3/2006	PE	ND(0.50)	ND(0.50)	ND(0.50)	ND(0.50)	ND(0.50)	ND(0.50)	ND(0.50)	ND(0.50)	ND(0.50)	ND(5.0)
M35P031LNA	14301 Jarrettsville Pike	10/3/2006	PI	197	ND(0.50)	0.094 J	ND(0.50)	ND(0.50)	ND(0.50)	ND(0.50)	18.3	0.24 J	ND(5.0)
M35P031LNA	14301 Jarrettsville Pike	10/3/2006	PM	ND(0.50)	ND(0.50)	ND(0.50)	ND(0.50)	ND(0.50)	ND(0.50)	ND(0.50)	ND(0.50)	ND(0.50)	ND(5.0)
M35P031LNA	14301 Jarrettsville Pike	10/10/2006	PE	ND(0.50)	ND(0.50)	ND(0.50)	ND(0.50)	ND(0.50)	ND(0.50)	ND(0.50)	ND(0.50)	ND(0.50)	ND(5.0)
M35P031LNA	14301 Jarrettsville Pike	10/10/2006	PI	162	ND(0.50)	0.14 J	ND(0.50)	ND(0.50)	ND(0.50)	ND(0.50)	13.0	0.26 J	ND(5.0)
M35P031LNA	14301 Jarrettsville Pike	10/10/2006	PM	ND(0.50)	ND(0.50)	ND(0.50)	ND(0.50)	ND(0.50)	ND(0.50)	ND(0.50)	ND(0.50)	ND(0.50)	ND(5.0)
M35P031LNA	14301 Jarrettsville Pike	10/16/2006	PE	ND(0.50)	ND(0.50)	ND(0.50)	ND(0.50)	ND(0.50)	ND(0.50)	ND(0.50)	ND(0.50)	ND(0.50)	ND(5.0)
M35P031LNA	14301 Jarrettsville Pike	10/16/2006	PI	152	ND(0.50)	0.097 J	ND(0.50)	ND(0.50)	ND(0.50)	ND(0.50)	12.6	0.22 J	ND(5.0)

Table 1 - Historical Private Supply Well Analytical Table

Inactive Exxon Facility #28077
14258 Jarrettsville Pike
Phoenix, Maryland

Map/Parcel/Lot	Address	Sample Date	POET Sample Point	MTBE (µg/L)	Benzene (µg/L)	Toluene (µg/L)	Ethyl-benzene (µg/L)	Total Xylenes (µg/L)	Naph-thalene (µg/L)	DIPE (µg/L)	ETBE (µg/L)	TAME (µg/L)	TBA (µg/L)
M35P031LNA	14301 Jarrettsville Pike	10/16/2006	PM	ND(0.50)	ND(0.50)	ND(0.50)	ND(0.50)	ND(0.50)	ND(0.50)	ND(0.50)	ND(0.50)	ND(0.50)	ND(5.0)
M35P031LNA	14301 Jarrettsville Pike	10/23/2006	PE	ND(0.50)	ND(0.50)	ND(0.50)	ND(0.50)	ND(0.50)	ND(0.50)	ND(0.50)	ND(0.50)	ND(0.50)	ND(5.0)
M35P031LNA	14301 Jarrettsville Pike	10/23/2006	PI	155	ND(0.50)	0.14 J	ND(0.50)	ND(0.50)	ND(0.50)	ND(0.50)	13.3	0.26 J	ND(5.0)
M35P031LNA	14301 Jarrettsville Pike	10/23/2006	PM	ND(0.50)	ND(0.50)	ND(0.50)	ND(0.50)	ND(0.50)	ND(0.50)	ND(0.50)	ND(0.50)	ND(0.50)	ND(5.0)
M35P031LNA	14301 Jarrettsville Pike	10/31/2006	PE	ND(0.50)	ND(0.50)	ND(0.50)	ND(0.50)	ND(0.50)	ND(0.50)	ND(0.50)	ND(0.50)	ND(0.50)	ND(5.0)
M35P031LNA	14301 Jarrettsville Pike	10/31/2006	PI	128.0	ND(0.50)	ND(0.50)	ND(0.50)	ND(0.50)	ND(0.50)	ND(0.50)	10.5	0.22 J	ND(5.0)
M35P031LNA	14301 Jarrettsville Pike	10/31/2006	PM	ND(0.50)	ND(0.50)	ND(0.50)	ND(0.50)	ND(0.50)	ND(0.50)	ND(0.50)	ND(0.50)	ND(0.50)	ND(5.0)
M35P031LNA	14301 Jarrettsville Pike	11/7/2006	PE	ND(0.50)	ND(0.50)	ND(0.50)	ND(0.50)	ND(0.50)	ND(0.50)	ND(0.50)	ND(0.50)	ND(0.50)	ND(5.0)
M35P031LNA	14301 Jarrettsville Pike	11/7/2006	PI	174	ND(0.50)	ND(0.50)	ND(0.50)	ND(0.50)	ND(0.50)	ND(0.50)	14.4	0.26 J	ND(5.0)
M35P031LNA	14301 Jarrettsville Pike	11/7/2006	PM	ND(0.50)	ND(0.50)	ND(0.50)	ND(0.50)	ND(0.50)	ND(0.50)	ND(0.50)	ND(0.50)	ND(0.50)	ND(5.0)
M35P031LNA	14301 Jarrettsville Pike	11/13/2006	PE	ND(0.50)	ND(0.50)	ND(0.50)	ND(0.50)	ND(0.50)	ND(0.50)	ND(0.50)	ND(0.50)	ND(0.50)	ND(5.0)
M35P031LNA	14301 Jarrettsville Pike	11/13/2006	PI	181	ND(0.50)	ND(0.50)	ND(0.50)	ND(0.50)	ND(0.50)	ND(0.50)	12.8	0.23 J	ND(5.0)
M35P031LNA	14301 Jarrettsville Pike	11/13/2006	PM	ND(0.50)	ND(0.50)	ND(0.50)	ND(0.50)	ND(0.50)	ND(0.50)	ND(0.50)	ND(0.50)	ND(0.50)	ND(5.0)
M35P031LNA	14301 Jarrettsville Pike	11/21/2006	PE	ND(0.50)	ND(0.50)	ND(0.50)	ND(0.50)	ND(0.50)	ND(0.50)	ND(0.50)	ND(0.50)	ND(0.50)	ND(5.0)
M35P031LNA	14301 Jarrettsville Pike	11/21/2006	PI	111.0	ND(0.50)	ND(0.50)	ND(0.50)	ND(0.50)	ND(0.50)	ND(0.50)	8.3	0.17 J	ND(5.0)
M35P031LNA	14301 Jarrettsville Pike	11/21/2006	PM	ND(0.50)	ND(0.50)	ND(0.50)	ND(0.50)	ND(0.50)	ND(0.50)	ND(0.50)	ND(0.50)	ND(0.50)	ND(5.0)
M35P031LNA	14301 Jarrettsville Pike	11/28/2006	PE	ND(0.50)	ND(0.50)	ND(0.50)	ND(0.50)	ND(0.50)	ND(0.50)	ND(0.50)	ND(0.50)	ND(0.50)	ND(5.0)
M35P031LNA	14301 Jarrettsville Pike	11/28/2006	PI	102.0	ND(0.50)	ND(0.50)	ND(0.50)	ND(0.50)	ND(0.50)	ND(0.50)	8.0	ND(0.50)	ND(5.0)
M35P031LNA	14301 Jarrettsville Pike	11/28/2006	PM	ND(0.50)	ND(0.50)	ND(0.50)	ND(0.50)	ND(0.50)	ND(0.50)	ND(0.50)	ND(0.50)	ND(0.50)	ND(5.0)
M35P031LNA	14301 Jarrettsville Pike	12/4/2006	PE	ND(0.50)	ND(0.50)	ND(0.50)	ND(0.50)	ND(0.50)	ND(0.50)	ND(0.50)	ND(0.50)	ND(0.50)	ND(5.0)
M35P031LNA	14301 Jarrettsville Pike	12/4/2006	PI	122.0	ND(0.50)	ND(0.50)	ND(0.50)	ND(0.50)	ND(0.50)	ND(0.50)	11.1	0.20 J	ND(5.0)
M35P031LNA	14301 Jarrettsville Pike	12/4/2006	PM	ND(0.50)	ND(0.50)	ND(0.50)	ND(0.50)	ND(0.50)	ND(0.50)	ND(0.50)	ND(0.50)	ND(0.50)	ND(5.0)
M35P031LNA	14301 Jarrettsville Pike	12/12/2006	PE	ND(0.50)	ND(0.50)	ND(0.50)	ND(0.50)	ND(0.50)	ND(0.50)	ND(0.50)	ND(0.50)	ND(0.50)	ND(5.0)
M35P031LNA	14301 Jarrettsville Pike	12/12/2006	PI	78	ND(0.50)	ND(0.50)	ND(0.50)	ND(0.50)	ND(0.50)	ND(0.50)	6.5	0.17 J	ND(5.0)
M35P031LNA	14301 Jarrettsville Pike	12/12/2006	PM	ND(0.50)	ND(0.50)	ND(0.50)	ND(0.50)	ND(0.50)	ND(0.50)	ND(0.50)	ND(0.50)	ND(0.50)	ND(5.0)
M35P031LNA	14301 Jarrettsville Pike	12/18/2006	PE	ND(0.50)	ND(0.50)	ND(0.50)	ND(0.50)	ND(0.50)	ND(0.50)	ND(0.50)	ND(0.50)	ND(0.50)	ND(5.0)
M35P031LNA	14301 Jarrettsville Pike	12/18/2006	PI	78.9	ND(0.50)	ND(0.50)	ND(0.50)	ND(0.50)	ND(0.50)	ND(0.50)	5.8	0.16 J	ND(5.0)
M35P031LNA	14301 Jarrettsville Pike	12/18/2006	PM	ND(0.50)	ND(0.50)	ND(0.50)	ND(0.50)	ND(0.50)	ND(0.50)	ND(0.50)	ND(0.50)	ND(0.50)	ND(5.0)
M35P031LNA	14301 Jarrettsville Pike	1/8/2007	PE	ND(0.50)	ND(0.50)	ND(0.50)	ND(0.50)	ND(0.50)	ND(0.50)	ND(0.50)	ND(0.50)	ND(0.50)	ND(5.0)
M35P031LNA	14301 Jarrettsville Pike	1/8/2007	PI	95.1	ND(0.50)	ND(0.50)	ND(0.50)	ND(0.50)	ND(0.50)	ND(0.50)	5.5	ND(0.50)	ND(5.0)

Table 1 - Historical Private Supply Well Analytical Table

Inactive Exxon Facility #28077
14258 Jarrettsville Pike
Phoenix, Maryland

Map/Parcel/Lot	Address	Sample Date	POET Sample Point	MTBE (µg/L)	Benzene (µg/L)	Toluene (µg/L)	Ethyl-benzene (µg/L)	Total Xylenes (µg/L)	Naph-thalene (µg/L)	DIPE (µg/L)	ETBE (µg/L)	TAME (µg/L)	TBA (µg/L)
M35P031LNA	14301 Jarrettsville Pike	1/8/2007	PM	ND(0.50)	ND(0.50)	ND(0.50)	ND(0.50)	ND(0.50)	ND(0.50)	ND(0.50)	ND(0.50)	ND(0.50)	ND(5.0)
M35P031LNA	14301 Jarrettsville Pike	1/22/2007	PE	ND(0.50)	ND(0.50)	ND(0.50)	ND(0.50)	ND(0.50)	ND(0.50)	ND(0.50)	ND(0.50)	ND(0.50)	ND(5.0)
M35P031LNA	14301 Jarrettsville Pike	1/22/2007	PI	77.2	ND(0.50)	ND(0.50)	ND(0.50)	ND(0.50)	ND(0.50)	ND(0.50)	5.4	ND(0.50)	ND(5.0)
M35P031LNA	14301 Jarrettsville Pike	1/22/2007	PM	ND(0.50)	ND(0.50)	ND(0.50)	ND(0.50)	ND(0.50)	ND(0.50)	ND(0.50)	ND(0.50)	ND(0.50)	ND(5.0)
M35P031LNA	14301 Jarrettsville Pike	2/5/2007	PE	ND(0.50)	ND(0.50)	ND(0.50)	ND(0.50)	ND(0.50)	ND(0.50)	ND(0.50)	ND(0.50)	ND(0.50)	ND(5.0)
M35P031LNA	14301 Jarrettsville Pike	2/5/2007	PI	108.0	ND(0.50)	ND(0.50)	ND(0.50)	ND(0.50)	ND(0.50)	ND(0.50)	8.8	ND(0.50)	ND(5.0)
M35P031LNA	14301 Jarrettsville Pike	2/5/2007	PM	ND(0.50)	ND(0.50)	ND(0.50)	ND(0.50)	ND(0.50)	ND(0.50)	ND(0.50)	ND(0.50)	ND(0.50)	ND(5.0)
M35P031LNA	14301 Jarrettsville Pike	2/21/2007	PE	ND(0.50)	ND(0.50)	ND(0.50)	ND(0.50)	ND(0.50)	ND(0.50)	ND(0.50)	ND(0.50)	ND(0.50)	ND(5.0)
M35P031LNA	14301 Jarrettsville Pike	2/21/2007	PI	112.0	ND(0.50)	ND(0.50)	ND(0.50)	ND(0.50)	ND(0.50)	ND(0.50)	6.8	0.18 J	ND(5.0)
M35P031LNA	14301 Jarrettsville Pike	2/21/2007	PM	ND(0.50)	ND(0.50)	ND(0.50)	ND(0.50)	ND(0.50)	ND(0.50)	ND(0.50)	ND(0.50)	ND(0.50)	ND(5.0)
M35P031LNA	14301 Jarrettsville Pike	3/5/2007	PE	ND(0.50)	ND(0.50)	ND(0.50)	ND(0.50)	ND(0.50)	ND(0.50)	ND(0.50)	ND(0.50)	ND(0.50)	ND(5.0)
M35P031LNA	14301 Jarrettsville Pike	3/5/2007	PI	99.5	ND(0.50)	ND(0.50)	ND(0.50)	ND(0.50)	ND(0.50)	ND(0.50)	6.8	ND(0.50)	ND(5.0)
M35P031LNA	14301 Jarrettsville Pike	3/5/2007	PM	ND(0.50)	ND(0.50)	ND(0.50)	ND(0.50)	ND(0.50)	ND(0.50)	ND(0.50)	ND(0.50)	ND(0.50)	ND(5.0)
M35P031LNA	14301 Jarrettsville Pike	3/19/2007	PE	ND(0.50)	ND(0.50)	ND(0.50)	ND(0.50)	ND(0.50)	ND(0.50)	ND(0.50)	ND(0.50)	ND(0.50)	ND(5.0)
M35P031LNA	14301 Jarrettsville Pike	3/19/2007	PI	112.0	ND(0.50)	ND(0.50)	ND(0.50)	ND(0.50)	ND(0.50)	ND(0.50)	8.5	0.16 J	ND(5.0)
M35P031LNA	14301 Jarrettsville Pike	3/19/2007	PM	ND(0.50)	ND(0.50)	ND(0.50)	ND(0.50)	ND(0.50)	ND(0.50)	ND(0.50)	ND(0.50)	ND(0.50)	ND(5.0)
M35P031LNA	14301 Jarrettsville Pike	4/2/2007	PE	ND(0.50)	ND(0.50)	ND(0.50)	ND(0.50)	ND(0.50)	ND(0.50)	ND(0.50)	ND(0.50)	ND(0.50)	ND(5.0)
M35P031LNA	14301 Jarrettsville Pike	4/2/2007	PI	99.4	ND(0.50)	ND(0.50)	ND(0.50)	ND(0.50)	ND(0.50)	ND(0.50)	6.0	0.19 J	ND(5.0)
M35P031LNA	14301 Jarrettsville Pike	4/2/2007	PM	ND(0.50)	ND(0.50)	ND(0.50)	ND(0.50)	ND(0.50)	ND(0.50)	ND(0.50)	ND(0.50)	ND(0.50)	ND(5.0)
M35P031LNA	14301 Jarrettsville Pike	4/16/2007	PE	ND(0.50)	ND(0.50)	ND(0.50)	ND(0.50)	ND(0.50)	ND(0.50)	ND(0.50)	ND(0.50)	ND(0.50)	ND(5.0)
M35P031LNA	14301 Jarrettsville Pike	4/16/2007	PI	86.2	ND(0.50)	ND(0.50)	ND(0.50)	ND(0.50)	ND(0.50)	ND(0.50)	6.5	0.16 J	ND(5.0)
M35P031LNA	14301 Jarrettsville Pike	4/16/2007	PM	ND(0.50)	ND(0.50)	ND(0.50)	ND(0.50)	ND(0.50)	ND(0.50)	ND(0.50)	ND(0.50)	ND(0.50)	ND(5.0)
M35P031LNA	14301 Jarrettsville Pike	4/30/2007	PE	ND(0.50)	ND(0.50)	ND(0.50)	ND(0.50)	ND(0.50)	ND(0.50)	ND(0.50)	ND(0.50)	ND(0.50)	ND(5.0)
M35P031LNA	14301 Jarrettsville Pike	4/30/2007	PI	97.5	ND(0.50)	ND(0.50)	ND(0.50)	ND(0.50)	ND(0.50)	ND(0.50)	7.2	0.15 J	ND(5.0)
M35P031LNA	14301 Jarrettsville Pike	4/30/2007	PM	ND(0.50)	ND(0.50)	ND(0.50)	ND(0.50)	ND(0.50)	ND(0.50)	ND(0.50)	ND(0.50)	ND(0.50)	ND(5.0)
M35P031LNA	14301 Jarrettsville Pike	5/14/2007	PE	ND(0.50)	ND(0.50)	ND(0.50)	ND(0.50)	ND(0.50)	ND(0.50)	ND(0.50)	ND(0.50)	ND(0.50)	ND(5.0)
M35P031LNA	14301 Jarrettsville Pike	5/14/2007	PI	96.3	ND(0.50)	ND(0.50)	ND(0.50)	ND(0.50)	ND(0.50)	ND(0.50)	5.9	0.12 J	ND(5.0)
M35P031LNA	14301 Jarrettsville Pike	5/14/2007	PM	ND(0.50)	ND(0.50)	ND(0.50)	ND(0.50)	ND(0.50)	ND(0.50)	ND(0.50)	ND(0.50)	ND(0.50)	ND(5.0)
M35P031LNA	14301 Jarrettsville Pike	5/30/2007	PE	ND(0.50)	ND(0.50)	ND(0.50)	ND(0.50)	ND(0.50)	ND(0.50)	ND(0.50)	ND(0.50)	ND(0.50)	ND(5.0)
M35P031LNA	14301 Jarrettsville Pike	5/30/2007	PI	63.2	ND(0.50)	ND(0.50)	ND(0.50)	ND(0.50)	ND(0.50)	ND(0.50)	3.8	0.11 J	ND(5.0)

Table 1 - Historical Private Supply Well Analytical Table

Inactive Exxon Facility #28077
14258 Jarrettsville Pike
Phoenix, Maryland

Map/Parcel/Lot	Address	Sample Date	POET Sample Point	MTBE (µg/L)	Benzene (µg/L)	Toluene (µg/L)	Ethyl-benzene (µg/L)	Total Xylenes (µg/L)	Naph-thalene (µg/L)	DIPE (µg/L)	ETBE (µg/L)	TAME (µg/L)	TBA (µg/L)
M35P031LNA	14301 Jarrettsville Pike	5/30/2007	PM	ND(0.50)	ND(0.50)	ND(0.50)	ND(0.50)	ND(0.50)	ND(0.50)	ND(0.50)	ND(0.50)	ND(0.50)	ND(5.0)
M35P031LNA	14301 Jarrettsville Pike	6/11/2007	PE	ND(0.50)	ND(0.50)	ND(0.50)	ND(0.50)	ND(0.50)	ND(0.50)	ND(0.50)	ND(0.50)	ND(0.50)	ND(5.0)
M35P031LNA	14301 Jarrettsville Pike	6/11/2007	PI	0.23 J	ND(0.50)	0.26 J	ND(0.50)	0.23 J	ND(0.50)	ND(0.50)	ND(0.50)	ND(0.50)	ND(5.0)
M35P031LNA	14301 Jarrettsville Pike	6/11/2007	PM	ND(0.50)	ND(0.50)	ND(0.50)	ND(0.50)	ND(0.50)	ND(0.50)	ND(0.50)	ND(0.50)	ND(0.50)	ND(5.0)
M35P031LNA	14301 Jarrettsville Pike	6/25/2007	PE	ND(0.50)	ND(0.50)	ND(0.50)	ND(0.50)	ND(0.50)	ND(0.50)	ND(0.50)	ND(0.50)	ND(0.50)	ND(5.0)
M35P031LNA	14301 Jarrettsville Pike	6/25/2007	PI	70.3	ND(0.50)	ND(0.50)	ND(0.50)	ND(0.50)	ND(0.50)	ND(0.50)	4.3	ND(0.50)	ND(5.0)
M35P031LNA	14301 Jarrettsville Pike	6/25/2007	PM	ND(0.50)	ND(0.50)	ND(0.50)	ND(0.50)	ND(0.50)	ND(0.50)	ND(0.50)	ND(0.50)	ND(0.50)	ND(5.0)
M35P031LNA	14301 Jarrettsville Pike	7/9/2007	PE	ND(0.50)	ND(0.50)	ND(0.50)	ND(0.50)	ND(0.50)	ND(0.50)	ND(0.50)	ND(0.50)	ND(0.50)	ND(5.0)
M35P031LNA	14301 Jarrettsville Pike	7/9/2007	PI	71.3	ND(0.50)	ND(0.50)	ND(0.50)	ND(0.50)	ND(0.50)	ND(0.50)	4.7	0.068 J	ND(5.0)
M35P031LNA	14301 Jarrettsville Pike	7/9/2007	PM	ND(0.50)	ND(0.50)	ND(0.50)	ND(0.50)	ND(0.50)	ND(0.50)	ND(0.50)	ND(0.50)	ND(0.50)	ND(5.0)
M35P031LNA	14301 Jarrettsville Pike	7/23/2007	PE	ND(0.50)	ND(0.50)	ND(0.50)	ND(0.50)	ND(0.50)	ND(0.50)	ND(0.50)	ND(0.50)	ND(0.50)	ND(5.0)
M35P031LNA	14301 Jarrettsville Pike	7/23/2007	PI	61.2	ND(0.50)	ND(0.50)	ND(0.50)	ND(0.50)	ND(0.50)	ND(0.50)	4.5	ND(0.50)	ND(5.0)
M35P031LNA	14301 Jarrettsville Pike	7/23/2007	PM	ND(0.50)	ND(0.50)	ND(0.50)	ND(0.50)	ND(0.50)	ND(0.50)	ND(0.50)	ND(0.50)	ND(0.50)	ND(5.0)
M35P031LNA	14301 Jarrettsville Pike	8/6/2007	PE	ND(0.50)	ND(0.50)	ND(0.50)	ND(0.50)	ND(0.50)	ND(0.50)	ND(0.50)	ND(0.50)	ND(0.50)	ND(5.0)
M35P031LNA	14301 Jarrettsville Pike	8/6/2007	PI	75.2	ND(0.50)	ND(0.50)	ND(0.50)	ND(0.50)	ND(0.50)	ND(0.50)	5.6	0.12 J	ND(5.0)
M35P031LNA	14301 Jarrettsville Pike	8/6/2007	PM	ND(0.50)	ND(0.50)	ND(0.50)	ND(0.50)	ND(0.50)	ND(0.50)	ND(0.50)	ND(0.50)	ND(0.50)	ND(5.0)
M35P031LNA	14301 Jarrettsville Pike	8/20/2007	PE	ND(0.50)	ND(0.50)	ND(0.50)	ND(0.50)	ND(0.50)	ND(0.50)	ND(0.50)	ND(0.50)	ND(0.50)	ND(5.0)
M35P031LNA	14301 Jarrettsville Pike	8/20/2007	PI	99.8	ND(0.50)	ND(0.50)	ND(0.50)	ND(0.50)	ND(0.50)	ND(0.50)	6.6	ND(0.50)	ND(5.0)
M35P031LNA	14301 Jarrettsville Pike	8/20/2007	PM	ND(0.50)	ND(0.50)	ND(0.50)	ND(0.50)	ND(0.50)	ND(0.50)	ND(0.50)	ND(0.50)	ND(0.50)	ND(5.0)
M35P031LNA	14301 Jarrettsville Pike	9/5/2007	PE	ND(0.50)	ND(0.50)	ND(0.50)	ND(0.50)	ND(0.50)	ND(0.50)	ND(0.50)	ND(0.50)	ND(0.50)	ND(5.0)
M35P031LNA	14301 Jarrettsville Pike	9/5/2007	PI	71.8	ND(0.50)	ND(0.50)	ND(0.50)	ND(0.50)	ND(0.50)	ND(0.50)	4.2	ND(0.50)	ND(5.0)
M35P031LNA	14301 Jarrettsville Pike	9/5/2007	PM	ND(0.50)	ND(0.50)	ND(0.50)	ND(0.50)	ND(0.50)	ND(0.50)	ND(0.50)	ND(0.50)	ND(0.50)	ND(5.0)
M35P031LNA	14301 Jarrettsville Pike	9/17/2007	PE	ND(0.50)	ND(0.50)	ND(0.50)	ND(0.50)	ND(0.50)	ND(0.50)	ND(0.50)	ND(0.50)	ND(0.50)	ND(5.0)
M35P031LNA	14301 Jarrettsville Pike	9/17/2007	PI	90	ND(0.50)	ND(0.50)	ND(0.50)	ND(0.50)	ND(0.50)	ND(0.50)	6.7	0.14 J	ND(5.0)
M35P031LNA	14301 Jarrettsville Pike	9/17/2007	PM	ND(0.50)	ND(0.50)	ND(0.50)	ND(0.50)	ND(0.50)	ND(0.50)	ND(0.50)	ND(0.50)	ND(0.50)	ND(5.0)
M35P031LNA	14301 Jarrettsville Pike	10/2/2007	PE	ND(0.50)	ND(0.50)	ND(0.50)	ND(0.50)	ND(0.50)	ND(0.50)	ND(0.50)	ND(0.50)	ND(0.50)	ND(5.0)
M35P031LNA	14301 Jarrettsville Pike	10/2/2007	PI	99.2	ND(0.50)	ND(0.50)	ND(0.50)	ND(0.50)	ND(0.50)	ND(0.50)	7.4	0.20 J	ND(5.0)
M35P031LNA	14301 Jarrettsville Pike	10/2/2007	PM	ND(0.50)	ND(0.50)	ND(0.50)	ND(0.50)	ND(0.50)	ND(0.50)	ND(0.50)	ND(0.50)	ND(0.50)	ND(5.0)
M35P031LNA	14301 Jarrettsville Pike	10/15/2007	PE	ND(0.50)	ND(0.50)	ND(0.50)	ND(0.50)	ND(0.50)	ND(0.50)	ND(0.50)	ND(0.50)	ND(0.50)	ND(5.0)
M35P031LNA	14301 Jarrettsville Pike	10/15/2007	PI	93.3	ND(0.50)	ND(0.50)	ND(0.50)	ND(0.50)	ND(0.50)	ND(0.50)	6.8	ND(0.50)	ND(5.0)

Table 1 - Historical Private Supply Well Analytical Table

Inactive Exxon Facility #28077
14258 Jarrettsville Pike
Phoenix, Maryland

Map/Parcel/Lot	Address	Sample Date	POET Sample Point	MTBE (µg/L)	Benzene (µg/L)	Toluene (µg/L)	Ethyl-benzene (µg/L)	Total Xylenes (µg/L)	Naph-thalene (µg/L)	DIPE (µg/L)	ETBE (µg/L)	TAME (µg/L)	TBA (µg/L)
M35P031LNA	14301 Jarrettsville Pike	10/15/2007	PM	ND(0.50)	ND(0.50)	ND(0.50)	ND(0.50)	ND(0.50)	ND(0.50)	ND(0.50)	ND(0.50)	ND(0.50)	ND(5.0)
M35P031LNA	14301 Jarrettsville Pike	10/29/2007	PE	ND(0.50)	ND(0.50)	ND(0.50)	ND(0.50)	ND(0.50)	ND(0.50)	ND(0.50)	ND(0.50)	ND(0.50)	ND(5.0)
M35P031LNA	14301 Jarrettsville Pike	10/29/2007	PI	78.9	ND(0.50)	ND(0.50)	ND(0.50)	ND(0.50)	ND(0.50)	ND(0.50)	5.7	0.15 J	ND(5.0)
M35P031LNA	14301 Jarrettsville Pike	10/29/2007	PM	ND(0.50)	ND(0.50)	ND(0.50)	ND(0.50)	ND(0.50)	ND(0.50)	ND(0.50)	ND(0.50)	ND(0.50)	ND(5.0)
M35P031LNA	14301 Jarrettsville Pike	11/13/2007	PE	ND(0.50)	ND(0.50)	ND(0.50)	ND(0.50)	ND(0.50)	ND(0.50)	ND(0.50)	ND(0.50)	ND(0.50)	ND(5.0)
M35P031LNA	14301 Jarrettsville Pike	11/13/2007	PI	102.0	ND(0.50)	ND(0.50)	ND(0.50)	ND(0.50)	ND(0.50)	ND(0.50)	7.5	0.19 J	ND(5.0)
M35P031LNA	14301 Jarrettsville Pike	11/13/2007	PM	ND(0.50)	ND(0.50)	ND(0.50)	ND(0.50)	ND(0.50)	ND(0.50)	ND(0.50)	ND(0.50)	ND(0.50)	ND(5.0)
M35P031LNA	14301 Jarrettsville Pike	11/26/2007	PE	ND(0.50)	ND(0.50)	ND(0.50)	ND(0.50)	ND(0.50)	ND(0.50)	ND(0.50)	ND(0.50)	ND(0.50)	ND(5.0)
M35P031LNA	14301 Jarrettsville Pike	11/26/2007	PI	73.9	ND(0.50)	ND(0.50)	ND(0.50)	ND(0.50)	ND(0.50)	ND(0.50)	5.9	0.16 J	ND(5.0)
M35P031LNA	14301 Jarrettsville Pike	11/26/2007	PM	ND(0.50)	ND(0.50)	ND(0.50)	ND(0.50)	ND(0.50)	ND(0.50)	ND(0.50)	ND(0.50)	ND(0.50)	ND(5.0)
M35P031LNA	14301 Jarrettsville Pike	12/10/2007	PE	ND(0.50)	ND(0.50)	ND(0.50)	ND(0.50)	ND(0.50)	ND(0.50)	ND(0.50)	ND(0.50)	ND(0.50)	ND(5.0)
M35P031LNA	14301 Jarrettsville Pike	12/10/2007	PI	92.6	ND(0.50)	ND(0.50)	ND(0.50)	ND(0.50)	ND(0.50)	ND(0.50)	5.8	0.18 J	ND(5.0)
M35P031LNA	14301 Jarrettsville Pike	12/10/2007	PM	ND(0.50)	ND(0.50)	ND(0.50)	ND(0.50)	ND(0.50)	ND(0.50)	ND(0.50)	ND(0.50)	ND(0.50)	ND(5.0)
M35P031LNA	14301 Jarrettsville Pike	1/7/2008	PE	ND(0.50)	ND(0.50)	ND(0.50)	ND(0.50)	ND(0.50)	ND(0.50)	ND(0.50)	ND(0.50)	ND(0.50)	ND(5.0)
M35P031LNA	14301 Jarrettsville Pike	1/7/2008	PI	102.0	ND(0.50)	ND(0.50)	ND(0.50)	ND(0.50)	ND(0.50)	ND(0.50)	4.9	0.17 J	ND(5.0)
M35P031LNA	14301 Jarrettsville Pike	1/7/2008	PM	ND(0.50)	ND(0.50)	ND(0.50)	ND(0.50)	ND(0.50)	ND(0.50)	ND(0.50)	ND(0.50)	ND(0.50)	ND(5.0)
M35P031LNA	14301 Jarrettsville Pike	2/4/2008	PE	ND(0.50)	ND(0.50)	ND(0.50)	ND(0.50)	ND(0.50)	ND(0.50)	ND(0.50)	ND(0.50)	ND(0.50)	ND(5.0)
M35P031LNA	14301 Jarrettsville Pike	2/4/2008	PI	165	ND(0.50)	ND(0.50)	ND(0.50)	ND(0.50)	ND(0.50)	ND(0.50)	29.4	0.87	ND(5.0)
M35P031LNA	14301 Jarrettsville Pike	2/4/2008	PM	ND(0.50)	ND(0.50)	ND(0.50)	ND(0.50)	ND(0.50)	ND(0.50)	ND(0.50)	ND(0.50)	ND(0.50)	ND(5.0)
M35P031LNA	14301 Jarrettsville Pike	3/3/2008	PE	ND(0.50)	ND(0.50)	ND(0.50)	ND(0.50)	ND(0.50)	ND(0.50)	ND(0.50)	ND(0.50)	ND(0.50)	ND(5.0)
M35P031LNA	14301 Jarrettsville Pike	3/3/2008	PI	218 a	ND(0.50)	ND(0.50)	ND(0.50)	ND(0.50)	ND(0.50)	ND(0.50)	37.8	1.1	ND(5.0)
M35P031LNA	14301 Jarrettsville Pike	3/3/2008	PM	ND(0.50)	ND(0.50)	ND(0.50)	ND(0.50)	ND(0.50)	ND(0.50)	ND(0.50)	ND(0.50)	ND(0.50)	ND(5.0)
M35P031LNA	14301 Jarrettsville Pike	4/7/2008	PE	ND(0.50)	ND(0.50)	ND(0.50)	ND(0.50)	ND(0.50)	ND(0.50)	ND(0.50)	ND(0.50)	ND(0.50)	ND(5.0)
M35P031LNA	14301 Jarrettsville Pike	4/7/2008	PI	212	ND(0.50)	ND(0.50)	ND(0.50)	ND(0.50)	ND(0.50)	ND(0.50)	38.8	1.2	ND(5.0)
M35P031LNA	14301 Jarrettsville Pike	4/7/2008	PM	ND(0.50)	ND(0.50)	ND(0.50)	ND(0.50)	ND(0.50)	ND(0.50)	ND(0.50)	ND(0.50)	ND(0.50)	ND(5.0)
M35P031LNA	14301 Jarrettsville Pike	5/5/2008	PE	ND(0.50)	ND(0.50)	ND(0.50)	ND(0.50)	ND(0.50)	ND(0.50)	ND(0.50)	ND(0.50)	ND(0.50)	ND(5.0)
M35P031LNA	14301 Jarrettsville Pike	5/5/2008	PI	133.0	ND(0.50)	ND(0.50)	ND(0.50)	ND(0.50)	ND(0.50)	ND(0.50)	14.9	0.49 J	ND(5.0)
M35P031LNA	14301 Jarrettsville Pike	5/5/2008	PM	ND(0.50)	ND(0.50)	ND(0.50)	ND(0.50)	ND(0.50)	ND(0.50)	ND(0.50)	ND(0.50)	ND(0.50)	ND(5.0)
M35P031LNA	14301 Jarrettsville Pike	6/2/2008	PE	ND(0.50)	ND(0.50)	ND(0.50)	ND(0.50)	ND(0.50)	ND(0.50)	ND(0.50)	ND(0.50)	ND(0.50)	ND(5.0)
M35P031LNA	14301 Jarrettsville Pike	6/2/2008	PI	91.2	ND(0.50)	ND(0.50)	ND(0.50)	ND(0.50)	ND(0.50)	ND(0.50)	4.3	0.18 J	ND(5.0)

Table 1 - Historical Private Supply Well Analytical Table

Inactive Exxon Facility #28077
14258 Jarrettsville Pike
Phoenix, Maryland

Map/Parcel/Lot	Address	Sample Date	POET Sample Point	MTBE (µg/L)	Benzene (µg/L)	Toluene (µg/L)	Ethyl-benzene (µg/L)	Total Xylenes (µg/L)	Naph-thalene (µg/L)	DIPE (µg/L)	ETBE (µg/L)	TAME (µg/L)	TBA (µg/L)
M35P031LNA	14301 Jarrettsville Pike	6/2/2008	PM	ND(0.50)	ND(0.50)	ND(0.50)	ND(0.50)	ND(0.50)	ND(0.50)	ND(0.50)	ND(0.50)	ND(0.50)	ND(5.0)
M35P031LNA	14301 Jarrettsville Pike	7/7/2008	PE	ND(0.50)	ND(0.50)	ND(0.50)	ND(0.50)	ND(0.50)	ND(0.50)	ND(0.50)	ND(0.50)	ND(0.50)	ND(5.0)
M35P031LNA	14301 Jarrettsville Pike	7/7/2008	PI	67.6	ND(0.50)	ND(0.50)	ND(0.50)	ND(0.50)	ND(0.50)	ND(0.50)	1.4	ND(0.50)	ND(5.0)
M35P031LNA	14301 Jarrettsville Pike	7/7/2008	PM	ND(0.50)	ND(0.50)	ND(0.50)	ND(0.50)	ND(0.50)	ND(0.50)	ND(0.50)	ND(0.50)	ND(0.50)	ND(5.0)
M35P031LNA	14301 Jarrettsville Pike	8/4/2008	PE	ND(0.50)	ND(0.50)	ND(0.50)	ND(0.50)	ND(0.50)	ND(0.50)	ND(0.50)	ND(0.50)	ND(0.50)	ND(5.0)
M35P031LNA	14301 Jarrettsville Pike	8/4/2008	PI	86.1	ND(0.50)	ND(0.50)	ND(0.50)	ND(0.50)	ND(0.50)	ND(0.50)	1.7	ND(0.50)	ND(5.0)
M35P031LNA	14301 Jarrettsville Pike	8/4/2008	PM	ND(0.50)	ND(0.50)	ND(0.50)	ND(0.50)	ND(0.50)	ND(0.50)	ND(0.50)	ND(0.50)	ND(0.50)	ND(5.0)
M35P031LNA	14301 Jarrettsville Pike	9/8/2008	PE	ND(0.50)	ND(0.50)	ND(0.50)	ND(0.50)	ND(0.50)	ND(0.50)	ND(0.50)	ND(0.50)	ND(0.50)	ND(5.0)
M35P031LNA	14301 Jarrettsville Pike	9/8/2008	PI	52.6	ND(0.50)	ND(0.50)	ND(0.50)	ND(0.50)	ND(0.50)	ND(0.50)	0.58	ND(0.50)	ND(5.0)
M35P031LNA	14301 Jarrettsville Pike	9/8/2008	PM	ND(0.50)	ND(0.50)	ND(0.50)	ND(0.50)	ND(0.50)	ND(0.50)	ND(0.50)	ND(0.50)	ND(0.50)	ND(5.0)
M35P031LNA	14301 Jarrettsville Pike	10/6/2008	PE	ND(0.50)	ND(0.50)	ND(0.50)	ND(0.50)	ND(0.50)	ND(0.50)	ND(0.50)	ND(0.50)	ND(0.50)	ND(5.0)
M35P031LNA	14301 Jarrettsville Pike	10/6/2008	PI	54.1	ND(0.50)	ND(0.50)	ND(0.50)	ND(0.50)	ND(0.50)	ND(0.50)	0.89	ND(0.50)	ND(5.0)
M35P031LNA	14301 Jarrettsville Pike	10/6/2008	PM	ND(0.50)	ND(0.50)	ND(0.50)	ND(0.50)	ND(0.50)	ND(0.50)	ND(0.50)	ND(0.50)	ND(0.50)	ND(5.0)
M35P031LNA	14301 Jarrettsville Pike	11/3/2008	PE	ND(0.50)	ND(0.50)	ND(0.50)	ND(0.50)	ND(0.50)	ND(0.50)	ND(0.50)	ND(0.50)	ND(0.50)	ND(5.0)
M35P031LNA	14301 Jarrettsville Pike	11/3/2008	PI	48.7	ND(0.50)	ND(0.50)	ND(0.50)	ND(0.50)	ND(0.50)	ND(0.50)	0.57	ND(0.50)	ND(5.0)
M35P031LNA	14301 Jarrettsville Pike	11/3/2008	PM	ND(0.50)	ND(0.50)	ND(0.50)	ND(0.50)	ND(0.50)	ND(0.50)	ND(0.50)	ND(0.50)	ND(0.50)	ND(5.0)
M35P031LNA	14301 Jarrettsville Pike	12/1/2008	PE	ND(0.50)	ND(0.50)	ND(0.50)	ND(0.50)	ND(0.50)	ND(0.50)	ND(0.50)	ND(0.50)	ND(0.50)	ND(5.0)
M35P031LNA	14301 Jarrettsville Pike	12/1/2008	PI	21.1	ND(0.50)	ND(0.50)	ND(0.50)	ND(0.50)	ND(0.50)	ND(0.50)	ND(0.50)	ND(0.50)	ND(5.0)
M35P031LNA	14301 Jarrettsville Pike	12/1/2008	PM	ND(0.50)	ND(0.50)	ND(0.50)	ND(0.50)	ND(0.50)	ND(0.50)	ND(0.50)	ND(0.50)	ND(0.50)	ND(5.0)
M35P031LNA	14301 Jarrettsville Pike	1/5/2009	PE	ND(0.50)	ND(0.50)	ND(0.50)	ND(0.50)	ND(0.50)	ND(0.50)	ND(0.50)	ND(0.50)	ND(0.50)	ND(5.0)
M35P031LNA	14301 Jarrettsville Pike	1/5/2009	PI	21.1	ND(0.50)	ND(0.50)	ND(0.50)	ND(0.50)	ND(0.50)	ND(0.50)	ND(0.50)	ND(0.50)	ND(5.0)
M35P031LNA	14301 Jarrettsville Pike	1/5/2009	PM	ND(0.50)	ND(0.50)	ND(0.50)	ND(0.50)	ND(0.50)	ND(0.50)	ND(0.50)	ND(0.50)	ND(0.50)	ND(5.0)
M35P031LNA	14301 Jarrettsville Pike	2/2/2009	PE	ND(0.50)	ND(0.50)	ND(0.50)	ND(0.50)	ND(0.50)	ND(0.50)	ND(0.50)	ND(0.50)	ND(0.50)	ND(5.0)
M35P031LNA	14301 Jarrettsville Pike	2/2/2009	PI	40.7	ND(0.50)	ND(0.50)	ND(0.50)	ND(0.50)	ND(0.50)	ND(0.50)	0.54	ND(0.50)	ND(5.0)
M35P031LNA	14301 Jarrettsville Pike	2/2/2009	PM	ND(0.50)	ND(0.50)	ND(0.50)	ND(0.50)	ND(0.50)	ND(0.50)	ND(0.50)	ND(0.50)	ND(0.50)	ND(5.0)
M35P031LNA	14301 Jarrettsville Pike	2/10/2009	PE	ND(0.50)	ND(0.50)	ND(0.50)	ND(0.50)	ND(0.50)	ND(0.50)	ND(0.50)	ND(0.50)	ND(0.50)	ND(5.0)
M35P031LNA	14301 Jarrettsville Pike	2/10/2009	PI	36.9	ND(0.50)	ND(0.50)	ND(0.50)	ND(0.50)	ND(0.50)	ND(0.50)	0.78	ND(0.50)	ND(5.0)
M35P031LNA	14301 Jarrettsville Pike	2/10/2009	PM	ND(0.50)	ND(0.50)	ND(0.50)	ND(0.50)	ND(0.50)	ND(0.50)	ND(0.50)	ND(0.50)	ND(0.50)	ND(5.0)
M35P031LNA	14301 Jarrettsville Pike	3/4/2009	PE	ND(0.50)	ND(0.50)	ND(0.50)	ND(0.50)	ND(0.50)	ND(0.50)	ND(0.50)	ND(0.50)	ND(0.50)	ND(5.0)
M35P031LNA	14301 Jarrettsville Pike	3/4/2009	PI	37.5	ND(0.50)	ND(0.50)	ND(0.50)	ND(0.50)	ND(0.50)	ND(0.50)	0.82	ND(0.50)	ND(5.0)

Table 1 - Historical Private Supply Well Analytical Table

Inactive Exxon Facility #28077
14258 Jarrettsville Pike
Phoenix, Maryland

Map/Parcel/Lot	Address	Sample Date	POET Sample Point	MTBE (µg/L)	Benzene (µg/L)	Toluene (µg/L)	Ethyl-benzene (µg/L)	Total Xylenes (µg/L)	Naph-thalene (µg/L)	DIPE (µg/L)	ETBE (µg/L)	TAME (µg/L)	TBA (µg/L)
M35P031LNA	14301 Jarrettsville Pike	3/4/2009	PM	ND(0.50)	ND(0.50)	ND(0.50)	ND(0.50)	ND(0.50)	ND(0.50)	ND(0.50)	ND(0.50)	ND(0.50)	ND(5.0)
M35P031LNA	14301 Jarrettsville Pike	4/6/2009	PE	ND(0.50)	ND(0.50)	ND(0.50)	ND(0.50)	ND(0.50)	ND(0.50)	ND(0.50)	ND(0.50)	ND(0.50)	ND(5.0)
M35P031LNA	14301 Jarrettsville Pike	4/6/2009	PI	39.3	ND(0.50)	ND(0.50)	ND(0.50)	ND(0.50)	ND(0.50)	ND(0.50)	0.90	ND(0.50)	6.2
M35P031LNA	14301 Jarrettsville Pike	4/6/2009	PM	ND(0.50)	ND(0.50)	0.079 J	ND(0.50)	ND(0.50)	ND(0.50)	ND(0.50)	ND(0.50)	ND(0.50)	ND(5.0)
M35P031LNA	14301 Jarrettsville Pike	5/4/2009	PE	ND(0.50)	ND(0.50)	ND(0.50)	ND(0.50)	ND(0.50)	ND(0.50)	ND(0.50)	ND(0.50)	ND(0.50)	ND(5.0)
M35P031LNA	14301 Jarrettsville Pike	5/4/2009	PI	38.8	ND(0.50)	ND(0.50)	ND(0.50)	ND(0.50)	ND(0.50)	ND(0.50)	2.2	0.14 J	ND(5.0)
M35P031LNA	14301 Jarrettsville Pike	5/4/2009	PM	ND(0.50)	ND(0.50)	ND(0.50)	ND(0.50)	ND(0.50)	ND(0.50)	ND(0.50)	ND(0.50)	ND(0.50)	ND(5.0)
M35P031LNA	14301 Jarrettsville Pike	6/1/2009	PE	ND(0.50)	ND(0.50)	ND(0.50)	ND(0.50)	ND(0.50)	ND(0.50)	ND(0.50)	ND(0.50)	ND(0.50)	ND(5.0)
M35P031LNA	14301 Jarrettsville Pike	6/1/2009	PI	32.6	ND(0.50)	ND(0.50)	ND(0.50)	ND(0.50)	ND(0.50)	ND(0.50)	5.2	0.22 J	5.8
M35P031LNA	14301 Jarrettsville Pike	6/1/2009	PM	ND(0.50)	ND(0.50)	ND(0.50)	ND(0.50)	ND(0.50)	ND(0.50)	ND(0.50)	ND(0.50)	ND(0.50)	ND(5.0)
M35P031LNA	14301 Jarrettsville Pike	7/6/2009	PE	ND(0.50)	ND(0.50)	ND(0.50)	ND(0.50)	ND(0.50)	ND(0.50)	ND(0.50)	ND(0.50)	ND(0.50)	ND(5.0)
M35P031LNA	14301 Jarrettsville Pike	7/6/2009	PI	8.2	ND(0.50)	ND(0.50)	ND(0.50)	ND(0.50)	ND(0.50)	ND(0.50)	0.16 J	ND(0.50)	ND(5.0)
M35P031LNA	14301 Jarrettsville Pike	7/6/2009	PM	ND(0.50)	ND(0.50)	ND(0.50)	ND(0.50)	ND(0.50)	ND(0.50)	ND(0.50)	ND(0.50)	ND(0.50)	ND(5.0)
M35P031LNA	14301 Jarrettsville Pike	8/3/2009	PE	ND(0.50)	ND(0.50)	ND(0.50)	ND(0.50)	ND(0.50)	ND(0.50)	ND(0.50)	ND(0.50)	ND(0.50)	ND(5.0)
M35P031LNA	14301 Jarrettsville Pike	8/3/2009	PI	8.8	ND(0.50)	ND(0.50)	ND(0.50)	ND(0.50)	ND(0.50)	ND(0.50)	ND(0.50)	ND(0.50)	ND(5.0)
M35P031LNA	14301 Jarrettsville Pike	8/3/2009	PM	ND(0.50)	ND(0.50)	ND(0.50)	ND(0.50)	ND(0.50)	ND(0.50)	ND(0.50)	ND(0.50)	ND(0.50)	ND(5.0)
M35P031LNA	14301 Jarrettsville Pike	8/31/2009	PE	ND(0.50)	ND(0.50)	ND(0.50)	ND(0.50)	ND(0.50)	ND(0.50)	ND(0.50)	ND(0.50)	ND(0.50)	ND(5.0)
M35P031LNA	14301 Jarrettsville Pike	8/31/2009	PI	24.0	ND(0.50)	ND(0.50)	ND(0.50)	ND(0.50)	ND(0.50)	ND(0.50)	ND(0.50)	ND(0.50)	ND(5.0)
M35P031LNA	14301 Jarrettsville Pike	8/31/2009	PM	ND(0.50)	ND(0.50)	ND(0.50)	ND(0.50)	ND(0.50)	ND(0.50)	ND(0.50)	ND(0.50)	ND(0.50)	ND(5.0)
M35P031LNA	14301 Jarrettsville Pike	10/5/2009	PE	ND(0.50)	ND(0.50)	ND(0.50)	ND(0.50)	ND(0.50)	ND(0.50)	ND(0.50)	ND(0.50)	ND(0.50)	ND(5.0)
M35P031LNA	14301 Jarrettsville Pike	10/5/2009	PI	31.8	ND(0.50)	ND(0.50)	ND(0.50)	ND(0.50)	ND(0.50)	ND(0.50)	0.13 J	ND(0.50)	ND(5.0)
M35P031LNA	14301 Jarrettsville Pike	10/5/2009	PM	ND(0.50)	ND(0.50)	ND(0.50)	ND(0.50)	ND(0.50)	ND(0.50)	ND(0.50)	ND(0.50)	ND(0.50)	ND(5.0)
M35P031LNA	14301 Jarrettsville Pike	11/2/2009	PE	ND(0.50)	ND(0.50)	ND(0.50)	ND(0.50)	ND(0.50)	ND(0.50)	ND(0.50)	ND(0.50)	ND(0.50)	ND(5.0)
M35P031LNA	14301 Jarrettsville Pike	11/2/2009	PI	18.9	ND(0.50)	ND(0.50)	ND(0.50)	ND(0.50)	ND(0.50)	ND(0.50)	ND(0.50)	ND(0.50)	ND(5.0)
M35P031LNA	14301 Jarrettsville Pike	11/2/2009	PM	ND(0.50)	ND(0.50)	ND(0.50)	ND(0.50)	ND(0.50)	ND(0.50)	ND(0.50)	ND(0.50)	ND(0.50)	ND(5.0)
M35P031LNA	14301 Jarrettsville Pike	12/7/2009	PE	ND(0.50)	ND(0.50)	ND(0.50)	ND(0.50)	ND(0.50)	ND(0.50)	ND(0.50)	ND(0.50)	ND(0.50)	ND(5.0)
M35P031LNA	14301 Jarrettsville Pike	12/7/2009	PI	13.4	ND(0.50)	ND(0.50)	ND(0.50)	ND(0.50)	ND(0.50)	ND(0.50)	ND(0.50)	ND(0.50)	ND(5.0)
M35P031LNA	14301 Jarrettsville Pike	12/7/2009	PM	ND(0.50)	ND(0.50)	ND(0.50)	ND(0.50)	ND(0.50)	ND(0.50)	ND(0.50)	ND(0.50)	ND(0.50)	ND(5.0)
M35P031LNA	14301 Jarrettsville Pike	1/4/2010	PE	ND(0.50)	ND(0.50)	ND(0.50)	ND(0.50)	ND(0.50)	ND(0.50)	ND(0.50)	ND(0.50)	ND(0.50)	ND(5.0)
M35P031LNA	14301 Jarrettsville Pike	1/4/2010	PI	11.2	ND(0.50)	ND(0.50)	ND(0.50)	ND(0.50)	ND(0.50)	ND(0.50)	ND(0.50)	ND(0.50)	ND(5.0)

Table 1 - Historical Private Supply Well Analytical Table

Inactive Exxon Facility #28077
14258 Jarrettsville Pike
Phoenix, Maryland

Map/Parcel/Lot	Address	Sample Date	POET Sample Point	MTBE (µg/L)	Benzene (µg/L)	Toluene (µg/L)	Ethyl-benzene (µg/L)	Total Xylenes (µg/L)	Naph-thalene (µg/L)	DIPE (µg/L)	ETBE (µg/L)	TAME (µg/L)	TBA (µg/L)
M35P031LNA	14301 Jarrettsville Pike	1/4/2010	PM	ND(0.50)	ND(0.50)	ND(0.50)	ND(0.50)	ND(0.50)	ND(0.50)	ND(0.50)	ND(0.50)	ND(0.50)	ND(5.0)
M35P031LNA	14301 Jarrettsville Pike	2/1/2010	PE	ND(0.50)	ND(0.50)	ND(0.50)	ND(0.50)	ND(0.50)	ND(0.50)	ND(0.50)	ND(0.50)	ND(0.50)	ND(5.0)
M35P031LNA	14301 Jarrettsville Pike	2/1/2010	PI	21.5	ND(0.50)	ND(0.50)	ND(0.50)	ND(0.50)	ND(0.50)	ND(0.50)	ND(0.50)	ND(0.50)	ND(5.0)
M35P031LNA	14301 Jarrettsville Pike	2/1/2010	PM	ND(0.50)	ND(0.50)	ND(0.50)	ND(0.50)	ND(0.50)	ND(0.50)	ND(0.50)	ND(0.50)	ND(0.50)	ND(5.0)
M35P031LNA	14301 Jarrettsville Pike	3/1/2010	PE	ND(0.50)	ND(0.50)	ND(0.50)	ND(0.50)	ND(0.50)	ND(0.50)	ND(0.50)	ND(0.50)	ND(0.50)	ND(5.0)
M35P031LNA	14301 Jarrettsville Pike	3/1/2010	PI	17	ND(0.50)	ND(0.50)	ND(0.50)	ND(0.50)	ND(0.50)	ND(0.50)	0.16 J	ND(0.50)	ND(5.0)
M35P031LNA	14301 Jarrettsville Pike	3/1/2010	PM	ND(0.50)	ND(0.50)	ND(0.50)	ND(0.50)	ND(0.50)	ND(0.50)	ND(0.50)	ND(0.50)	ND(0.50)	ND(5.0)
M35P031LNA	14301 Jarrettsville Pike	4/5/2010	PE	ND(0.50)	ND(0.50)	ND(0.50)	ND(0.50)	ND(0.50)	ND(0.50)	ND(0.50)	ND(0.50)	ND(0.50)	ND(5.0)
M35P031LNA	14301 Jarrettsville Pike	4/5/2010	PI	14.7	ND(0.50)	ND(0.50)	ND(0.50)	ND(0.50)	ND(0.50)	ND(0.50)	0.098 J	ND(0.50)	ND(5.0)
M35P031LNA	14301 Jarrettsville Pike	4/5/2010	PM	ND(0.50)	ND(0.50)	ND(0.50)	ND(0.50)	ND(0.50)	ND(0.50)	ND(0.50)	ND(0.50)	ND(0.50)	ND(5.0)
M35P031LNA	14301 Jarrettsville Pike	5/3/2010	PE	ND(0.50)	ND(0.50)	ND(0.50)	ND(0.50)	ND(0.50)	ND(0.50)	ND(0.50)	ND(0.50)	ND(0.50)	ND(5.0)
M35P031LNA	14301 Jarrettsville Pike	5/3/2010	PI	8.5	ND(0.50)	ND(0.50)	ND(0.50)	ND(0.50)	ND(0.50)	ND(0.50)	ND(0.50)	ND(0.50)	ND(5.0)
M35P031LNA	14301 Jarrettsville Pike	5/3/2010	PM	ND(0.50)	ND(0.50)	ND(0.50)	ND(0.50)	ND(0.50)	ND(0.50)	ND(0.50)	ND(0.50)	ND(0.50)	ND(5.0)
M35P031LNA	14301 Jarrettsville Pike	6/7/2010	PE	ND(0.50)	ND(0.50)	ND(0.50)	ND(0.50)	ND(0.50)	ND(0.50)	ND(0.50)	ND(0.50)	ND(0.50)	ND(5.0)
M35P031LNA	14301 Jarrettsville Pike	6/7/2010	PI	11.6	ND(0.50)	ND(0.50)	ND(0.50)	ND(0.50)	ND(0.50)	ND(0.50)	0.070 J	ND(0.50)	ND(5.0)
M35P031LNA	14301 Jarrettsville Pike	6/7/2010	PM	ND(0.50)	ND(0.50)	ND(0.50)	ND(0.50)	ND(0.50)	ND(0.50)	ND(0.50)	ND(0.50)	ND(0.50)	ND(5.0)
M35P031LNA	14301 Jarrettsville Pike	7/12/2010	PE	ND(0.50)	ND(0.50)	ND(0.50)	ND(0.50)	ND(0.50)	ND(0.50)	ND(0.50)	ND(0.50)	ND(0.50)	ND(5.0)
M35P031LNA	14301 Jarrettsville Pike	7/12/2010	PI	14.3	ND(0.50)	ND(0.50)	ND(0.50)	ND(0.50)	ND(0.50)	ND(0.50)	0.070 J	ND(0.50)	ND(5.0)
M35P031LNA	14301 Jarrettsville Pike	7/12/2010	PM	ND(0.50)	ND(0.50)	ND(0.50)	ND(0.50)	ND(0.50)	ND(0.50)	ND(0.50)	ND(0.50)	ND(0.50)	ND(5.0)
M35P031LNA	14301 Jarrettsville Pike	8/2/2010	PE	ND(0.50)	ND(0.50)	ND(0.50)	ND(0.50)	ND(0.50)	ND(0.50)	ND(0.50)	ND(0.50)	ND(0.50)	ND(5.0)
M35P031LNA	14301 Jarrettsville Pike	8/2/2010	PI	13.4	ND(0.50)	ND(0.50)	ND(0.50)	ND(0.50)	ND(0.50)	ND(0.50)	0.065 J	ND(0.50)	ND(5.0)
M35P031LNA	14301 Jarrettsville Pike	8/2/2010	PM	ND(0.50)	ND(0.50)	ND(0.50)	ND(0.50)	ND(0.50)	ND(0.50)	ND(0.50)	ND(0.50)	ND(0.50)	ND(5.0)
M35P031LNA	14301 Jarrettsville Pike	9/13/2010	PE	ND(0.50)	ND(0.50)	ND(0.50)	ND(0.50)	ND(0.50)	ND(0.50)	ND(0.50)	ND(0.50)	ND(0.50)	ND(5.0)
M35P031LNA	14301 Jarrettsville Pike	9/13/2010	PI	27.5	ND(0.50)	ND(0.50)	ND(0.50)	ND(0.50)	ND(0.50)	ND(0.50)	0.62	ND(0.50)	ND(5.0)
M35P031LNA	14301 Jarrettsville Pike	9/13/2010	PM	ND(0.50)	ND(0.50)	ND(0.50)	ND(0.50)	ND(0.50)	ND(0.50)	ND(0.50)	ND(0.50)	ND(0.50)	ND(5.0)
M35P031LNA	14301 Jarrettsville Pike	10/4/2010	PE	ND(0.50)	ND(0.50)	ND(0.50)	ND(0.50)	ND(0.50)	ND(0.50)	ND(0.50)	ND(0.50)	ND(0.50)	ND(5.0)
M35P031LNA	14301 Jarrettsville Pike	10/4/2010	PI	19.6	ND(0.50)	ND(0.50)	ND(0.50)	ND(0.50)	ND(0.50)	ND(0.50)	0.29 J	ND(0.50)	ND(5.0)
M35P031LNA	14301 Jarrettsville Pike	10/4/2010	PM	ND(0.50)	ND(0.50)	ND(0.50)	ND(0.50)	ND(0.50)	ND(0.50)	ND(0.50)	ND(0.50)	ND(0.50)	ND(5.0)
M35P031LNA	14301 Jarrettsville Pike	11/1/2010	PE	ND(0.50)	ND(0.50)	ND(0.50)	ND(0.50)	ND(0.50)	ND(0.50)	ND(0.50)	ND(0.50)	ND(0.50)	ND(5.0)
M35P031LNA	14301 Jarrettsville Pike	11/1/2010	PI	16.5	ND(0.50)	ND(0.50)	ND(0.50)	ND(0.50)	ND(0.50)	ND(0.50)	0.13 J	ND(0.50)	ND(5.0)

Table 1 - Historical Private Supply Well Analytical Table

Inactive Exxon Facility #28077
14258 Jarrettsville Pike
Phoenix, Maryland

Map/Parcel/Lot	Address	Sample Date	POET Sample Point	MTBE (µg/L)	Benzene (µg/L)	Toluene (µg/L)	Ethyl-benzene (µg/L)	Total Xylenes (µg/L)	Naph-thalene (µg/L)	DIPE (µg/L)	ETBE (µg/L)	TAME (µg/L)	TBA (µg/L)
M35P031LNA	14301 Jarrettsville Pike	11/1/2010	PM	ND(0.50)	ND(0.50)	ND(0.50)	ND(0.50)	ND(0.50)	ND(0.50)	ND(0.50)	ND(0.50)	ND(0.50)	ND(5.0)
M35P031LNA	14301 Jarrettsville Pike	12/6/2010	PE	ND(0.50)	ND(0.50)	ND(0.50)	ND(0.50)	ND(0.50)	ND(0.50)	ND(0.50)	ND(0.50)	ND(0.50)	ND(5.0)
M35P031LNA	14301 Jarrettsville Pike	12/6/2010	PI	17	ND(0.50)	ND(0.50)	ND(0.50)	ND(0.50)	ND(0.50)	ND(0.50)	0.10 J	ND(0.50)	ND(5.0)
M35P031LNA	14301 Jarrettsville Pike	12/6/2010	PM	ND(0.50)	ND(0.50)	ND(0.50)	ND(0.50)	ND(0.50)	ND(0.50)	ND(0.50)	ND(0.50)	ND(0.50)	ND(5.0)
M35P031LNA	14301 Jarrettsville Pike	1/3/2011	PE	ND(0.50)	ND(0.50)	ND(0.50)	ND(0.50)	ND(0.50)	ND(0.50)	ND(0.50)	ND(0.50)	ND(0.50)	ND(5.0)
M35P031LNA	14301 Jarrettsville Pike	1/3/2011	PI	16.1	ND(0.50)	ND(0.50)	ND(0.50)	ND(0.50)	ND(0.50)	ND(0.50)	0.094 J	ND(0.50)	ND(5.0)
M35P031LNA	14301 Jarrettsville Pike	1/3/2011	PM	ND(0.50)	ND(0.50)	ND(0.50)	ND(0.50)	ND(0.50)	ND(0.50)	ND(0.50)	ND(0.50)	ND(0.50)	ND(5.0)
M35P031LNA	14301 Jarrettsville Pike	2/7/2011	PE	ND(0.50)	ND(0.50)	ND(0.50)	ND(0.50)	ND(0.50)	ND(0.50)	ND(0.50)	ND(0.50)	ND(0.50)	ND(5.0)
M35P031LNA	14301 Jarrettsville Pike	2/7/2011	PI	16.9	ND(0.50)	ND(0.50)	ND(0.50)	ND(0.50)	ND(0.50)	ND(0.50)	0.13 J	ND(0.50)	ND(5.0)
M35P031LNA	14301 Jarrettsville Pike	2/7/2011	PM	ND(0.50)	ND(0.50)	ND(0.50)	ND(0.50)	ND(0.50)	ND(0.50)	ND(0.50)	ND(0.50)	ND(0.50)	ND(5.0)
M35P031LNA	14301 Jarrettsville Pike	3/7/2011	PE	ND(0.50)	ND(0.50)	ND(0.50)	ND(0.50)	ND(0.50)	ND(0.50)	ND(0.50)	ND(0.50)	ND(0.50)	ND(5.0)
M35P031LNA	14301 Jarrettsville Pike	3/7/2011	PI	17.9	ND(0.50)	ND(0.50)	ND(0.50)	ND(0.50)	ND(0.50)	ND(0.50)	0.12 J	ND(0.50)	ND(5.0)
M35P031LNA	14301 Jarrettsville Pike	3/7/2011	PM	ND(0.50)	ND(0.50)	ND(0.50)	ND(0.50)	ND(0.50)	ND(0.50)	ND(0.50)	ND(0.50)	ND(0.50)	ND(5.0)
M35P031LNA	14301 Jarrettsville Pike	4/4/2011	PE	ND(0.50)	ND(0.50)	ND(0.50)	ND(0.50)	ND(0.50)	ND(0.50)	ND(0.50)	ND(0.50)	ND(0.50)	ND(5.0)
M35P031LNA	14301 Jarrettsville Pike	4/4/2011	PI	23.8	ND(0.50)	ND(0.50)	ND(0.50)	ND(0.50)	ND(0.50)	ND(0.50)	0.32 J	ND(0.50)	ND(5.0)
M35P031LNA	14301 Jarrettsville Pike	4/4/2011	PM	ND(0.50)	ND(0.50)	ND(0.50)	ND(0.50)	ND(0.50)	ND(0.50)	ND(0.50)	ND(0.50)	ND(0.50)	ND(5.0)
M35P031LNA	14301 Jarrettsville Pike	5/2/2011	PE	ND(0.50)	ND(0.50)	ND(0.50)	ND(0.50)	ND(0.50)	ND(0.50)	ND(0.50)	ND(0.50)	ND(0.50)	ND(5.0)
M35P031LNA	14301 Jarrettsville Pike	5/2/2011	PI	9	ND(0.50)	ND(0.50)	ND(0.50)	ND(0.50)	ND(0.50)	ND(0.50)	ND(0.50)	ND(0.50)	ND(5.0)
M35P031LNA	14301 Jarrettsville Pike	5/2/2011	PM	ND(0.50)	ND(0.50)	ND(0.50)	ND(0.50)	ND(0.50)	ND(0.50)	ND(0.50)	ND(0.50)	ND(0.50)	ND(5.0)
M35P031LNA	14301 Jarrettsville Pike	6/6/2011	PE	ND(0.50)	ND(0.50)	ND(0.50)	ND(0.50)	ND(0.50)	ND(0.50)	ND(0.50)	ND(0.50)	ND(0.50)	ND(5.0)
M35P031LNA	14301 Jarrettsville Pike	6/6/2011	PI	13.4	ND(0.50)	ND(0.50)	ND(0.50)	ND(0.50)	ND(0.50)	ND(0.50)	ND(0.50)	ND(0.50)	ND(5.0)
M35P031LNA	14301 Jarrettsville Pike	6/6/2011	PM	ND(0.50)	ND(0.50)	ND(0.50)	ND(0.50)	ND(0.50)	ND(0.50)	ND(0.50)	ND(0.50)	ND(0.50)	ND(5.0)
M35P031LNA	14301 Jarrettsville Pike	7/11/2011	PE	ND(0.50)	ND(0.50)	ND(0.50)	ND(0.50)	ND(0.50)	ND(0.50)	ND(0.50)	ND(0.50)	ND(0.50)	ND(5.0)
M35P031LNA	14301 Jarrettsville Pike	7/11/2011	PI	17.4	ND(0.50)	ND(0.50)	ND(0.50)	ND(0.50)	ND(0.50)	ND(0.50)	ND(0.50)	ND(0.50)	ND(5.0)
M35P031LNA	14301 Jarrettsville Pike	7/11/2011	PM	ND(0.50)	ND(0.50)	ND(0.50)	ND(0.50)	ND(0.50)	ND(0.50)	ND(0.50)	ND(0.50)	ND(0.50)	ND(5.0)
M35P031LNA	14301 Jarrettsville Pike	8/1/2011	PE	ND(0.50)	ND(0.50)	ND(0.50)	ND(0.50)	ND(0.50)	ND(0.50)	ND(0.50)	ND(0.50)	ND(0.50)	ND(5.0)
M35P031LNA	14301 Jarrettsville Pike	8/1/2011	PI	13.1	ND(0.50)	ND(0.50)	ND(0.50)	ND(0.50)	ND(0.50)	ND(0.50)	ND(0.50)	ND(0.50)	ND(5.0)
M35P031LNA	14301 Jarrettsville Pike	8/1/2011	PM	ND(0.50)	ND(0.50)	ND(0.50)	ND(0.50)	ND(0.50)	ND(0.50)	ND(0.50)	ND(0.50)	ND(0.50)	ND(5.0)
M35P031LNA	14301 Jarrettsville Pike	9/12/2011	PE	ND(0.50)	ND(0.50)	ND(0.50)	ND(0.50)	ND(0.50)	ND(0.50)	ND(0.50)	ND(0.50)	ND(0.50)	ND(5.0)
M35P031LNA	14301 Jarrettsville Pike	9/12/2011	PI	13.2	ND(0.50)	ND(0.50)	ND(0.50)	ND(0.50)	ND(0.50)	ND(0.50)	ND(0.50)	ND(0.50)	ND(5.0)

Table 1 - Historical Private Supply Well Analytical Table

Inactive Exxon Facility #28077
14258 Jarrettsville Pike
Phoenix, Maryland

Map/Parcel/Lot	Address	Sample Date	POET Sample Point	MTBE (µg/L)	Benzene (µg/L)	Toluene (µg/L)	Ethyl-benzene (µg/L)	Total Xylenes (µg/L)	Naph-thalene (µg/L)	DIPE (µg/L)	ETBE (µg/L)	TAME (µg/L)	TBA (µg/L)
M35P031LNA	14301 Jarrettsville Pike	9/12/2011	PM	ND(0.50)	ND(0.50)	ND(0.50)	ND(0.50)	ND(0.50)	ND(0.50)	ND(0.50)	ND(0.50)	ND(0.50)	ND(5.0)
M35P031LNA	14301 Jarrettsville Pike	10/3/2011	PE	ND(0.50)	ND(0.50)	ND(0.50)	ND(0.50)	ND(0.50)	ND(0.50)	ND(0.50)	ND(0.50)	ND(0.50)	ND(5.0)
M35P031LNA	14301 Jarrettsville Pike	10/3/2011	PI	14.6	ND(0.50)	ND(0.50)	ND(0.50)	ND(0.50)	ND(0.50)	ND(0.50)	ND(0.50)	ND(0.50)	ND(5.0)
M35P031LNA	14301 Jarrettsville Pike	10/3/2011	PM	ND(0.50)	ND(0.50)	ND(0.50)	ND(0.50)	ND(0.50)	ND(0.50)	ND(0.50)	ND(0.50)	ND(0.50)	ND(5.0)
M35P031LNA	14301 Jarrettsville Pike	11/7/2011	PE	ND(0.50)	ND(0.50)	ND(0.50)	ND(0.50)	ND(0.50)	ND(0.50)	ND(0.50)	ND(0.50)	ND(0.50)	ND(5.0)
M35P031LNA	14301 Jarrettsville Pike	11/7/2011	PI	14.8	ND(0.50)	ND(0.50)	ND(0.50)	ND(0.50)	ND(0.50)	ND(0.50)	ND(0.50)	ND(0.50)	2.4 J
M35P031LNA	14301 Jarrettsville Pike	11/7/2011	PM	ND(0.50)	ND(0.50)	ND(0.50)	ND(0.50)	ND(0.50)	ND(0.50)	ND(0.50)	ND(0.50)	ND(0.50)	ND(5.0)
M35P031LNA	14301 Jarrettsville Pike	12/5/2011	PE	ND(0.50)	ND(0.50)	ND(0.50)	ND(0.50)	ND(0.50)	ND(0.50)	ND(0.50)	ND(0.50)	ND(0.50)	ND(5.0)
M35P031LNA	14301 Jarrettsville Pike	12/5/2011	PI	18.7	ND(0.50)	ND(0.50)	ND(0.50)	ND(0.50)	ND(0.50)	ND(0.50)	0.10 J	ND(0.50)	ND(5.0)
M35P031LNA	14301 Jarrettsville Pike	12/5/2011	PM	ND(0.50)	ND(0.50)	ND(0.50)	ND(0.50)	ND(0.50)	ND(0.50)	ND(0.50)	ND(0.50)	ND(0.50)	ND(5.0)
M35P031LNA	14301 Jarrettsville Pike	1/9/2012	PE	ND(0.50)	ND(0.50)	ND(0.50)	ND(0.50)	ND(0.50)	ND(0.50)	ND(0.50)	ND(0.50)	ND(0.50)	ND(5.0)
M35P031LNA	14301 Jarrettsville Pike	1/9/2012	PI	11.9	ND(0.50)	ND(0.50)	ND(0.50)	ND(0.50)	ND(0.50)	ND(0.50)	ND(0.50)	ND(0.50)	ND(5.0)
M35P031LNA	14301 Jarrettsville Pike	1/9/2012	PM	ND(0.50)	ND(0.50)	ND(0.50)	ND(0.50)	ND(0.50)	ND(0.50)	ND(0.50)	ND(0.50)	ND(0.50)	ND(5.0)
M35P031LNA	14301 Jarrettsville Pike	2/6/2012	PE	ND(0.50)	ND(0.50)	ND(0.50)	ND(0.50)	ND(0.50)	ND(0.50)	ND(0.50)	ND(0.50)	ND(0.50)	ND(5.0)
M35P031LNA	14301 Jarrettsville Pike	2/6/2012	PI	10.3	ND(0.50)	ND(0.50)	ND(0.50)	ND(0.50)	ND(0.50)	ND(0.50)	ND(0.50)	ND(0.50)	ND(5.0)
M35P031LNA	14301 Jarrettsville Pike	2/6/2012	PM	ND(0.50)	ND(0.50)	ND(0.50)	ND(0.50)	ND(0.50)	ND(0.50)	ND(0.50)	ND(0.50)	ND(0.50)	ND(5.0)
M35P031LNA	14301 Jarrettsville Pike	3/5/2012	PE	ND(0.50)	ND(0.50)	ND(0.50)	ND(0.50)	ND(0.50)	ND(0.50)	ND(0.50)	ND(0.50)	ND(0.50)	ND(5.0)
M35P031LNA	14301 Jarrettsville Pike	3/5/2012	PI	11.1	ND(0.50)	ND(0.50)	ND(0.50)	ND(0.50)	ND(0.50)	ND(0.50)	ND(0.50)	ND(0.50)	ND(5.0)
M35P031LNA	14301 Jarrettsville Pike	3/5/2012	PM	ND(0.50)	ND(0.50)	ND(0.50)	ND(0.50)	ND(0.50)	ND(0.50)	ND(0.50)	ND(0.50)	ND(0.50)	ND(5.0)
M35P031LNA	14301 Jarrettsville Pike	4/2/2012	PE	ND(0.50)	ND(0.50)	ND(0.50)	ND(0.50)	ND(0.50)	ND(0.50)	ND(0.50)	ND(0.50)	ND(0.50)	ND(5.0)
M35P031LNA	14301 Jarrettsville Pike	4/2/2012	PI	12.3	ND(0.50)	ND(0.50)	ND(0.50)	ND(0.50)	ND(0.50)	ND(0.50)	ND(0.50)	ND(0.50)	ND(5.0)
M35P031LNA	14301 Jarrettsville Pike	4/2/2012	PM	ND(0.50)	ND(0.50)	ND(0.50)	ND(0.50)	ND(0.50)	ND(0.50)	ND(0.50)	ND(0.50)	ND(0.50)	ND(5.0)
M35P031LNA	14301 Jarrettsville Pike	5/7/2012	PE	ND(0.50)	ND(0.50)	ND(0.50)	ND(0.50)	ND(0.50)	ND(0.50)	ND(0.50)	ND(0.50)	ND(0.50)	ND(5.0)
M35P031LNA	14301 Jarrettsville Pike	5/7/2012	PI	4.9	ND(0.50)	ND(0.50)	ND(0.50)	ND(0.50)	ND(0.50)	ND(0.50)	ND(0.50)	ND(0.50)	ND(5.0)
M35P031LNA	14301 Jarrettsville Pike	5/7/2012	PM	ND(0.50)	ND(0.50)	ND(0.50)	ND(0.50)	ND(0.50)	ND(0.50)	ND(0.50)	ND(0.50)	ND(0.50)	ND(5.0)
M35P031LNA	14301 Jarrettsville Pike	6/4/2012	PE	ND(0.50)	ND(0.50)	ND(0.50)	ND(0.50)	ND(0.50)	ND(0.50)	ND(0.50)	ND(0.50)	ND(0.50)	ND(5.0)
M35P031LNA	14301 Jarrettsville Pike	6/4/2012	PI	9.3	ND(0.50)	ND(0.50)	ND(0.50)	ND(0.50)	ND(0.50)	ND(0.50)	ND(0.50)	ND(0.50)	ND(5.0)
M35P031LNA	14301 Jarrettsville Pike	6/4/2012	PM	ND(0.50)	ND(0.50)	ND(0.50)	ND(0.50)	ND(0.50)	ND(0.50)	ND(0.50)	ND(0.50)	ND(0.50)	ND(5.0)
M35P031LNA	14301 Jarrettsville Pike	7/2/2012	PE	ND(0.50)	ND(0.50)	ND(0.50)	ND(0.50)	ND(0.50)	ND(0.50)	ND(0.50)	ND(0.50)	ND(0.50)	ND(5.0)
M35P031LNA	14301 Jarrettsville Pike	7/2/2012	PI	6.1	ND(0.50)	ND(0.50)	ND(0.50)	ND(0.50)	ND(0.50)	ND(0.50)	ND(0.50)	ND(0.50)	ND(5.0)

Table 1 - Historical Private Supply Well Analytical Table

Inactive Exxon Facility #28077
14258 Jarrettsville Pike
Phoenix, Maryland

Map/Parcel/Lot	Address	Sample Date	POET Sample Point	MTBE (µg/L)	Benzene (µg/L)	Toluene (µg/L)	Ethyl-benzene (µg/L)	Total Xylenes (µg/L)	Naph-thalene (µg/L)	DIPE (µg/L)	ETBE (µg/L)	TAME (µg/L)	TBA (µg/L)
M35P031LNA	14301 Jarrettsville Pike	7/2/2012	PM	ND(0.50)	ND(0.50)	ND(0.50)	ND(0.50)	ND(0.50)	ND(0.50)	ND(0.50)	ND(0.50)	ND(0.50)	ND(5.0)
M35P031LNA	14301 Jarrettsville Pike	8/6/2012	PE	ND(0.50)	ND(0.50)	ND(0.50)	ND(0.50)	ND(0.50)	ND(0.50)	ND(0.50)	ND(0.50)	ND(0.50)	ND(5.0)
M35P031LNA	14301 Jarrettsville Pike	8/6/2012	PI	5.1	ND(0.50)	ND(0.50)	ND(0.50)	ND(0.50)	ND(0.50)	ND(0.50)	ND(0.50)	ND(0.50)	ND(5.0)
M35P031LNA	14301 Jarrettsville Pike	8/6/2012	PM	ND(0.50)	ND(0.50)	ND(0.50)	ND(0.50)	ND(0.50)	ND(0.50)	ND(0.50)	ND(0.50)	ND(0.50)	ND(5.0)
M35P031LNA	14301 Jarrettsville Pike	9/10/2012	PE	ND(0.50)	ND(0.50)	ND(0.50)	ND(0.50)	ND(0.50)	ND(0.50)	ND(0.50)	ND(0.50)	ND(0.50)	ND(5.0)
M35P031LNA	14301 Jarrettsville Pike	9/10/2012	PI	4.2	ND(0.50)	ND(0.50)	ND(0.50)	ND(0.50)	ND(0.50)	ND(0.50)	ND(0.50)	ND(0.50)	ND(5.0)
M35P031LNA	14301 Jarrettsville Pike	9/10/2012	PM	ND(0.50)	ND(0.50)	ND(0.50)	ND(0.50)	ND(0.50)	ND(0.50)	ND(0.50)	ND(0.50)	ND(0.50)	ND(5.0)
M35P031LNA	14301 Jarrettsville Pike	10/1/2012	PE	ND(0.50)	ND(0.50)	ND(0.50)	ND(0.50)	ND(0.50)	ND(0.50)	ND(0.50)	ND(0.50)	ND(0.50)	ND(5.0)
M35P031LNA	14301 Jarrettsville Pike	10/1/2012	PI	5.9	ND(0.50)	ND(0.50)	ND(0.50)	ND(0.50)	ND(0.50)	ND(0.50)	ND(0.50)	ND(0.50)	ND(5.0)
M35P031LNA	14301 Jarrettsville Pike	10/1/2012	PM	ND(0.50)	ND(0.50)	ND(0.50)	ND(0.50)	ND(0.50)	ND(0.50)	ND(0.50)	ND(0.50)	ND(0.50)	ND(5.0)
M35P031LNA	14301 Jarrettsville Pike	11/5/2012	PE	ND(0.50)	ND(0.50)	ND(0.50)	ND(0.50)	ND(0.50)	ND(0.50)	ND(0.50)	ND(0.50)	ND(0.50)	ND(5.0)
M35P031LNA	14301 Jarrettsville Pike	11/5/2012	PI	3.3	ND(0.50)	ND(0.50)	ND(0.50)	ND(0.50)	ND(0.50)	ND(0.50)	ND(0.50)	ND(0.50)	ND(5.0)
M35P031LNA	14301 Jarrettsville Pike	11/5/2012	PM	ND(0.50)	ND(0.50)	ND(0.50)	ND(0.50)	ND(0.50)	ND(0.50)	ND(0.50)	ND(0.50)	ND(0.50)	ND(5.0)
M35P031LNA	14301 Jarrettsville Pike	12/3/2012	PE	ND(0.50)	ND(0.50)	ND(0.50)	ND(0.50)	ND(0.50)	ND(0.50)	ND(0.50)	ND(0.50)	ND(0.50)	ND(5.0)
M35P031LNA	14301 Jarrettsville Pike	12/3/2012	PI	4.8	ND(0.50)	ND(0.50)	ND(0.50)	ND(0.50)	ND(0.50)	ND(0.50)	ND(0.50)	ND(0.50)	ND(5.0)
M35P031LNA	14301 Jarrettsville Pike	12/3/2012	PM	ND(0.50)	ND(0.50)	ND(0.50)	ND(0.50)	ND(0.50)	ND(0.50)	ND(0.50)	ND(0.50)	ND(0.50)	ND(5.0)
M35P031LNA	14301 Jarrettsville Pike	1/7/2013	PE	ND(0.50)	ND(0.50)	ND(0.50)	ND(0.50)	ND(0.50)	ND(0.50)	ND(0.50)	ND(0.50)	ND(0.50)	ND(5.0)
M35P031LNA	14301 Jarrettsville Pike	1/7/2013	PI	2.0	ND(0.50)	ND(0.50)	ND(0.50)	ND(0.50)	ND(0.50)	ND(0.50)	ND(0.50)	ND(0.50)	ND(5.0)
M35P031LNA	14301 Jarrettsville Pike	1/7/2013	PM	0.56	ND(0.50)	ND(0.50)	ND(0.50)	ND(0.50)	ND(0.50)	ND(0.50)	ND(0.50)	ND(0.50)	ND(5.0)
M35P031LNA	14301 Jarrettsville Pike	2/4/2013	PE	ND(0.50)	ND(0.50)	ND(0.50)	ND(0.50)	ND(0.50)	ND(0.50)	ND(0.50)	ND(0.50)	ND(0.50)	ND(5.0)
M35P031LNA	14301 Jarrettsville Pike	2/4/2013	PI	2.8	ND(0.50)	ND(0.50)	ND(0.50)	ND(0.50)	ND(0.50)	ND(0.50)	ND(0.50)	ND(0.50)	ND(5.0)
M35P031LNA	14301 Jarrettsville Pike	2/4/2013	PM	ND(0.50)	ND(0.50)	ND(0.50)	ND(0.50)	ND(0.50)	ND(0.50)	ND(0.50)	ND(0.50)	ND(0.50)	ND(5.0)
M35P031LNA	14301 Jarrettsville Pike	2/20/2013	PE	ND(0.50)	ND(0.50)	ND(0.50)	ND(0.50)	ND(0.50)	ND(0.50)	ND(0.50)	ND(0.50)	ND(0.50)	ND(5.0)
M35P031LNA	14301 Jarrettsville Pike	2/20/2013	PI	1.4	ND(0.50)	ND(0.50)	ND(0.50)	ND(0.50)	ND(0.50)	ND(0.50)	ND(0.50)	ND(0.50)	ND(5.0)
M35P031LNA	14301 Jarrettsville Pike	2/20/2013	PM	ND(0.50)	ND(0.50)	ND(0.50)	ND(0.50)	ND(0.50)	ND(0.50)	ND(0.50)	ND(0.50)	ND(0.50)	ND(5.0)
M35P031LNA	14301 Jarrettsville Pike	3/4/2013	PE	ND(0.50)	ND(0.50)	ND(0.50)	ND(0.50)	ND(0.50)	ND(0.50)	ND(0.50)	ND(0.50)	ND(0.50)	ND(5.0)
M35P031LNA	14301 Jarrettsville Pike	3/4/2013	PI	1.6	ND(0.50)	ND(0.50)	ND(0.50)	ND(0.50)	ND(0.50)	ND(0.50)	ND(0.50)	ND(0.50)	ND(5.0)
M35P031LNA	14301 Jarrettsville Pike	3/4/2013	PM	ND(0.50)	ND(0.50)	ND(0.50)	ND(0.50)	ND(0.50)	ND(0.50)	ND(0.50)	ND(0.50)	ND(0.50)	ND(5.0)
M35P031LNA	14301 Jarrettsville Pike	4/1/2013	PE	ND(0.50)	ND(0.50)	ND(0.50)	ND(0.50)	ND(0.50)	ND(0.50)	ND(0.50)	ND(0.50)	ND(0.50)	ND(5.0)
M35P031LNA	14301 Jarrettsville Pike	4/1/2013	PI	4.1	ND(0.50)	ND(0.50)	ND(0.50)	ND(0.50)	ND(0.50)	ND(0.50)	ND(0.50)	ND(0.50)	ND(5.0)

Table 1 - Historical Private Supply Well Analytical Table

Inactive Exxon Facility #28077
14258 Jarrettsville Pike
Phoenix, Maryland

Map/Parcel/Lot	Address	Sample Date	POET Sample Point	MTBE (µg/L)	Benzene (µg/L)	Toluene (µg/L)	Ethyl-benzene (µg/L)	Total Xylenes (µg/L)	Naph-thalene (µg/L)	DIPE (µg/L)	ETBE (µg/L)	TAME (µg/L)	TBA (µg/L)
M35P031LNA	14301 Jarrettsville Pike	4/1/2013	PM	ND(0.50)	ND(0.50)	ND(0.50)	ND(0.50)	ND(0.50)	ND(0.50)	ND(0.50)	ND(0.50)	ND(0.50)	ND(5.0)
M35P031LNA	14301 Jarrettsville Pike	5/6/2013	PE	ND(0.50)	ND(0.50)	ND(0.50)	ND(0.50)	ND(0.50)	ND(0.50)	ND(0.50)	ND(0.50)	ND(0.50)	ND(5.0)
M35P031LNA	14301 Jarrettsville Pike	5/6/2013	PI	2.2	ND(0.50)	ND(0.50)	ND(0.50)	ND(0.50)	ND(0.50)	ND(0.50)	ND(0.50)	ND(0.50)	ND(5.0)
M35P031LNA	14301 Jarrettsville Pike	5/6/2013	PM	ND(0.50)	ND(0.50)	ND(0.50)	ND(0.50)	ND(0.50)	ND(0.50)	ND(0.50)	ND(0.50)	ND(0.50)	ND(5.0)
M35P031LNA	14301 Jarrettsville Pike	6/3/2013	PE	ND(0.50)	ND(0.50)	ND(0.50)	ND(0.50)	ND(0.50)	ND(0.50)	ND(0.50)	ND(0.50)	ND(0.50)	ND(5.0)
M35P031LNA	14301 Jarrettsville Pike	6/3/2013	PI	2.9	ND(0.50)	ND(0.50)	ND(0.50)	ND(0.50)	ND(0.50)	ND(0.50)	ND(0.50)	ND(0.50)	ND(5.0)
M35P031LNA	14301 Jarrettsville Pike	6/3/2013	PM	ND(0.50)	ND(0.50)	ND(0.50)	ND(0.50)	ND(0.50)	ND(0.50)	ND(0.50)	ND(0.50)	ND(0.50)	ND(5.0)
M35P031LNA	14301 Jarrettsville Pike	7/1/2013	PE	ND(0.50)	ND(0.50)	ND(0.50)	ND(0.50)	ND(0.50)	ND(0.50)	ND(0.50)	ND(0.50)	ND(0.50)	ND(5.0)
M35P031LNA	14301 Jarrettsville Pike	7/1/2013	PI	4.5	ND(0.50)	ND(0.50)	ND(0.50)	ND(0.50)	ND(0.50)	ND(0.50)	ND(0.50)	ND(0.50)	ND(5.0)
M35P031LNA	14301 Jarrettsville Pike	7/1/2013	PM	ND(0.50)	ND(0.50)	ND(0.50)	ND(0.50)	ND(0.50)	ND(0.50)	ND(0.50)	ND(0.50)	ND(0.50)	ND(5.0)
M35P031LNA	14301 Jarrettsville Pike	8/5/2013	PE	ND(0.50)	ND(0.50)	ND(0.50)	ND(0.50)	ND(0.50)	ND(0.50)	ND(0.50)	ND(0.50)	ND(0.50)	ND(5.0)
M35P031LNA	14301 Jarrettsville Pike	8/5/2013	PI	2.2	ND(0.50)	ND(0.50)	ND(0.50)	ND(0.50)	ND(0.50)	ND(0.50)	ND(0.50)	ND(0.50)	ND(5.0)
M35P031LNA	14301 Jarrettsville Pike	8/5/2013	PM	ND(0.50)	ND(0.50)	ND(0.50)	ND(0.50)	ND(0.50)	ND(0.50)	ND(0.50)	ND(0.50)	ND(0.50)	ND(5.0)
M35P031LNA	14301 Jarrettsville Pike	9/9/2013	PE	ND(0.50)	ND(0.50)	ND(0.50)	ND(0.50)	ND(0.50)	ND(0.50)	ND(0.50)	ND(0.50)	ND(0.50)	ND(5.0)
M35P031LNA	14301 Jarrettsville Pike	9/9/2013	PI	1.2	ND(0.50)	ND(0.50)	ND(0.50)	ND(0.50)	ND(0.50)	ND(0.50)	ND(0.50)	ND(0.50)	ND(5.0)
M35P031LNA	14301 Jarrettsville Pike	9/9/2013	PM	ND(0.50)	ND(0.50)	ND(0.50)	ND(0.50)	ND(0.50)	ND(0.50)	ND(0.50)	ND(0.50)	ND(0.50)	1.1 J
M35P031LNA	14301 Jarrettsville Pike	10/7/2013	PE	ND(0.50)	ND(0.50)	ND(0.50)	ND(0.50)	ND(0.50)	ND(0.50)	ND(0.50)	ND(0.50)	ND(0.50)	ND(5.0)
M35P031LNA	14301 Jarrettsville Pike	10/7/2013	PI	1.5	ND(0.50)	ND(0.50)	ND(0.50)	ND(0.50)	ND(0.50)	ND(0.50)	ND(0.50)	ND(0.50)	ND(5.0)
M35P031LNA	14301 Jarrettsville Pike	10/7/2013	PM	ND(0.50)	ND(0.50)	ND(0.50)	ND(0.50)	ND(0.50)	ND(0.50)	ND(0.50)	ND(0.50)	ND(0.50)	ND(5.0)
M35P031LNA	14301 Jarrettsville Pike	11/4/2013	PE	ND(0.50)	ND(0.50)	ND(0.50)	ND(0.50)	ND(0.50)	ND(0.50)	ND(0.50)	ND(0.50)	ND(0.50)	ND(5.0)
M35P031LNA	14301 Jarrettsville Pike	11/4/2013	PI	2.6	ND(0.50)	ND(0.50)	ND(0.50)	ND(0.50)	ND(0.50)	ND(0.50)	ND(0.50)	ND(0.50)	ND(5.0)
M35P031LNA	14301 Jarrettsville Pike	11/4/2013	PM	ND(0.50)	ND(0.50)	ND(0.50)	ND(0.50)	ND(0.50)	ND(0.50)	ND(0.50)	ND(0.50)	ND(0.50)	ND(5.0)
M35P031LNA	14301 Jarrettsville Pike	12/2/2013	PE	ND(0.50)	ND(0.50)	ND(0.50)	ND(0.50)	ND(0.50)	ND(0.50)	ND(0.50)	ND(0.50)	ND(0.50)	ND(5.0)
M35P031LNA	14301 Jarrettsville Pike	12/2/2013	PI	0.66	ND(0.50)	ND(0.50)	ND(0.50)	ND(0.50)	ND(0.50)	ND(0.50)	ND(0.50)	ND(0.50)	ND(5.0)
M35P031LNA	14301 Jarrettsville Pike	12/2/2013	PM	ND(0.50)	ND(0.50)	ND(0.50)	ND(0.50)	ND(0.50)	ND(0.50)	ND(0.50)	ND(0.50)	ND(0.50)	ND(5.0)
M35P031LNA	14301 Jarrettsville Pike	1/6/2014	PE	ND(0.50)	ND(0.50)	ND(0.50)	ND(0.50)	ND(0.50)	ND(0.50)	ND(0.50)	ND(0.50)	ND(0.50)	ND(5.0)
M35P031LNA	14301 Jarrettsville Pike	1/6/2014	PI	0.43 J	ND(0.50)	ND(0.50)	ND(0.50)	ND(0.50)	ND(0.50)	ND(0.50)	ND(0.50)	ND(0.50)	ND(5.0)
M35P031LNA	14301 Jarrettsville Pike	1/6/2014	PM	ND(0.50)	ND(0.50)	ND(0.50)	ND(0.50)	ND(0.50)	ND(0.50)	ND(0.50)	ND(0.50)	ND(0.50)	ND(5.0)
M35P031LNA	14301 Jarrettsville Pike	2/3/2014	PE	ND(0.50)	ND(0.50)	ND(0.50)	ND(0.50)	ND(0.50)	ND(0.50)	ND(0.50)	ND(0.50)	ND(0.50)	ND(5.0)
M35P031LNA	14301 Jarrettsville Pike	2/3/2014	PI	0.51	ND(0.50)	ND(0.50)	ND(0.50)	ND(0.50)	ND(0.50)	ND(0.50)	ND(0.50)	ND(0.50)	ND(5.0)

Table 1 - Historical Private Supply Well Analytical Table

Inactive Exxon Facility #28077
14258 Jarrettsville Pike
Phoenix, Maryland

Map/Parcel/Lot	Address	Sample Date	POET Sample Point	MTBE (µg/L)	Benzene (µg/L)	Toluene (µg/L)	Ethyl-benzene (µg/L)	Total Xylenes (µg/L)	Naph-thalene (µg/L)	DIPE (µg/L)	ETBE (µg/L)	TAME (µg/L)	TBA (µg/L)
M35P031LNA	14301 Jarrettsville Pike	2/3/2014	PM	ND(0.50)	ND(0.50)	ND(0.50)	ND(0.50)	ND(0.50)	ND(0.50)	ND(0.50)	ND(0.50)	ND(0.50)	ND(5.0)
M35P031LNA	14301 Jarrettsville Pike	3/4/2014	PE	ND(0.50)	ND(0.50)	ND(0.50)	ND(0.50)	ND(0.50)	ND(0.50)	ND(0.50)	ND(0.50)	ND(0.50)	ND(5.0)
M35P031LNA	14301 Jarrettsville Pike	3/4/2014	PI	ND(0.50)	ND(0.50)	ND(0.50)	ND(0.50)	ND(0.50)	ND(0.50)	ND(0.50)	ND(0.50)	ND(0.50)	ND(5.0)
M35P031LNA	14301 Jarrettsville Pike	3/4/2014	PM	ND(0.50)	ND(0.50)	ND(0.50)	ND(0.50)	ND(0.50)	ND(0.50)	ND(0.50)	ND(0.50)	ND(0.50)	ND(5.0)
M35P031LNA	14301 Jarrettsville Pike	4/7/2014	PE	ND(0.50)	ND(0.50)	ND(0.50)	ND(0.50)	ND(0.50)	ND(0.50)	ND(0.50)	ND(0.50)	ND(0.50)	ND(5.0)
M35P031LNA	14301 Jarrettsville Pike	4/7/2014	PI	1.8	ND(0.50)	ND(0.50)	ND(0.50)	ND(0.50)	ND(0.50)	ND(0.50)	ND(0.50)	ND(0.50)	ND(5.0)
M35P031LNA	14301 Jarrettsville Pike	4/7/2014	PM	ND(0.50)	ND(0.50)	ND(0.50)	ND(0.50)	ND(0.50)	ND(0.50)	ND(0.50)	ND(0.50)	ND(0.50)	ND(5.0)
M35P031LNA	14301 Jarrettsville Pike	5/5/2014	PE	ND(0.50)	ND(0.50)	ND(0.50)	ND(0.50)	ND(0.50)	ND(0.50)	ND(0.50)	ND(0.50)	ND(0.50)	ND(5.0)
M35P031LNA	14301 Jarrettsville Pike	5/5/2014	PI	1.5	ND(0.50)	ND(0.50)	ND(0.50)	ND(0.50)	ND(0.50)	ND(0.50)	ND(0.50)	ND(0.50)	ND(5.0)
M35P031LNA	14301 Jarrettsville Pike	5/5/2014	PM	ND(0.50)	ND(0.50)	ND(0.50)	ND(0.50)	ND(0.50)	ND(0.50)	ND(0.50)	ND(0.50)	ND(0.50)	ND(5.0)
M35P031LNA	14301 Jarrettsville Pike	6/2/2014	PE	ND(0.50)	ND(0.50)	ND(0.50)	ND(0.50)	ND(0.50)	ND(0.50)	ND(0.50)	ND(0.50)	ND(0.50)	ND(5.0)
M35P031LNA	14301 Jarrettsville Pike	6/2/2014	PI	1.8	ND(0.50)	ND(0.50)	ND(0.50)	ND(0.50)	ND(0.50)	ND(0.50)	ND(0.50)	ND(0.50)	ND(5.0)
M35P031LNA	14301 Jarrettsville Pike	6/2/2014	PM	ND(0.50)	ND(0.50)	ND(0.50)	ND(0.50)	ND(0.50)	ND(0.50)	ND(0.50)	ND(0.50)	ND(0.50)	ND(5.0)
M35P031LNA	14301 Jarrettsville Pike	7/7/2014	PE	ND(0.50)	ND(0.50)	ND(0.50)	ND(0.50)	ND(0.50)	ND(0.50)	ND(0.50)	ND(0.50)	ND(0.50)	ND(5.0)
M35P031LNA	14301 Jarrettsville Pike	7/7/2014	PI	1.5	ND(0.50)	ND(0.50)	ND(0.50)	ND(0.50)	ND(0.50)	ND(0.50)	ND(0.50)	ND(0.50)	ND(5.0)
M35P031LNA	14301 Jarrettsville Pike	7/7/2014	PM	ND(0.50)	ND(0.50)	ND(0.50)	ND(0.50)	ND(0.50)	ND(0.50)	ND(0.50)	ND(0.50)	ND(0.50)	ND(5.0)
M35P031LNA	14301 Jarrettsville Pike	8/4/2014	PE	ND(0.50)	ND(0.50)	ND(0.50)	ND(0.50)	ND(0.50)	ND(0.50)	ND(0.50)	ND(0.50)	ND(0.50)	ND(5.0)
M35P031LNA	14301 Jarrettsville Pike	8/4/2014	PI	2.1	ND(0.50)	ND(0.50)	ND(0.50)	ND(0.50)	ND(0.50)	ND(0.50)	ND(0.50)	ND(0.50)	ND(5.0)
M35P031LNA	14301 Jarrettsville Pike	8/4/2014	PM	ND(0.50)	ND(0.50)	ND(0.50)	ND(0.50)	ND(0.50)	ND(0.50)	ND(0.50)	ND(0.50)	ND(0.50)	ND(5.0)
M35P031LNA	14301 Jarrettsville Pike	9/12/2014	PE	ND(0.50)	ND(0.50)	ND(0.50)	ND(0.50)	ND(0.50)	ND(0.50)	ND(0.50)	ND(0.50)	ND(0.50)	ND(5.0)
M35P031LNA	14301 Jarrettsville Pike	9/12/2014	PI	4.4	ND(0.50)	ND(0.50)	ND(0.50)	ND(0.50)	ND(0.50)	ND(0.50)	ND(0.50)	ND(0.50)	ND(5.0)
M35P031LNA	14301 Jarrettsville Pike	9/12/2014	PM	ND(0.50)	ND(0.50)	ND(0.50)	ND(0.50)	ND(0.50)	ND(0.50)	ND(0.50)	ND(0.50)	ND(0.50)	ND(5.0)
M35P031LNA	14301 Jarrettsville Pike	10/6/2014	PE	ND(0.50)	ND(0.50)	ND(0.50)	ND(0.50)	ND(0.50)	ND(0.50)	ND(0.50)	ND(0.50)	ND(0.50)	ND(5.0)
M35P031LNA	14301 Jarrettsville Pike	10/6/2014	PI	1.3	ND(0.50)	ND(0.50)	ND(0.50)	ND(0.50)	ND(0.50)	ND(0.50)	ND(0.50)	ND(0.50)	ND(5.0)
M35P031LNA	14301 Jarrettsville Pike	10/6/2014	PM	ND(0.50)	ND(0.50)	ND(0.50)	ND(0.50)	ND(0.50)	ND(0.50)	ND(0.50)	ND(0.50)	ND(0.50)	ND(5.0)
M35P031LNA	14301 Jarrettsville Pike	11/3/2014	PE	ND(0.50)	ND(0.50)	ND(0.50)	ND(0.50)	ND(0.50)	ND(0.50)	ND(0.50)	ND(0.50)	ND(0.50)	ND(5.0)
M35P031LNA	14301 Jarrettsville Pike	11/3/2014	PI	1.8	ND(0.50)	ND(0.50)	ND(0.50)	ND(0.50)	ND(0.50)	ND(0.50)	ND(0.50)	ND(0.50)	ND(5.0)
M35P031LNA	14301 Jarrettsville Pike	11/3/2014	PM	ND(0.50)	ND(0.50)	ND(0.50)	ND(0.50)	ND(0.50)	ND(0.50)	ND(0.50)	ND(0.50)	ND(0.50)	ND(5.0)
M35P031LNA	14301 Jarrettsville Pike	12/1/2014	PE	ND(0.50)	ND(0.50)	ND(0.50)	ND(0.50)	ND(0.50)	ND(0.50)	ND(0.50)	ND(0.50)	ND(0.50)	ND(5.0)
M35P031LNA	14301 Jarrettsville Pike	12/1/2014	PI	0.71	ND(0.50)	ND(0.50)	ND(0.50)	ND(0.50)	ND(0.50)	ND(0.50)	ND(0.50)	ND(0.50)	1.1 J

Table 1 - Historical Private Supply Well Analytical Table

Inactive Exxon Facility #28077
14258 Jarrettsville Pike
Phoenix, Maryland

Map/Parcel/Lot	Address	Sample Date	POET Sample Point	MTBE (µg/L)	Benzene (µg/L)	Toluene (µg/L)	Ethyl-benzene (µg/L)	Total Xylenes (µg/L)	Naph-thalene (µg/L)	DIPE (µg/L)	ETBE (µg/L)	TAME (µg/L)	TBA (µg/L)
M35P031LNA	14301 Jarrettsville Pike	12/1/2014	PM	ND(0.50)	ND(0.50)	ND(0.50)	ND(0.50)	ND(0.50)	ND(0.50)	ND(0.50)	ND(0.50)	ND(0.50)	ND(5.0)
M35P031LNA	14301 Jarrettsville Pike	1/5/2015	PE	ND(0.5)	ND(0.5)	ND(0.5)	ND(0.5)	ND(0.5)	ND(0.5)	ND(0.5)	ND(0.5)	ND(0.5)	ND(25)
M35P031LNA	14301 Jarrettsville Pike	1/5/2015	PI	1.0	ND(0.5)	ND(0.5)	ND(0.5)	ND(0.5)	ND(0.5)	ND(0.5)	ND(0.5)	ND(0.5)	ND(25)
M35P031LNA	14301 Jarrettsville Pike	1/5/2015	PM	ND(0.5)	ND(0.5)	ND(0.5)	ND(0.5)	ND(0.5)	ND(0.5)	ND(0.5)	ND(0.5)	ND(0.5)	ND(25)
M35P031LNA	14301 Jarrettsville Pike	2/2/2015	PE	ND(0.5)	ND(0.5)	ND(0.5)	ND(0.5)	ND(0.5)	ND(0.5)	ND(0.5)	ND(0.5)	ND(0.5)	ND(25)
M35P031LNA	14301 Jarrettsville Pike	2/2/2015	PI	3.4	ND(0.5)	ND(0.5)	ND(0.5)	ND(0.5)	ND(0.5)	ND(0.5)	ND(0.5)	ND(0.5)	ND(25)
M35P031LNA	14301 Jarrettsville Pike	2/2/2015	PM	ND(0.5)	ND(0.5)	ND(0.5)	ND(0.5)	ND(0.5)	ND(0.5)	ND(0.5)	ND(0.5)	ND(0.5)	ND(25)
M35P031LNA	14301 Jarrettsville Pike	3/2/2015	PE	ND(0.5)	ND(0.5)	ND(0.5)	ND(0.5)	ND(0.5)	ND(0.5)	ND(0.5)	ND(0.5)	ND(0.5)	ND(25)
M35P031LNA	14301 Jarrettsville Pike	3/2/2015	PI	2.2	ND(0.5)	ND(0.5)	ND(0.5)	ND(0.5)	ND(0.5)	ND(0.5)	ND(0.5)	ND(0.5)	ND(25)
M35P031LNA	14301 Jarrettsville Pike	3/2/2015	PM	ND(0.5)	ND(0.5)	ND(0.5)	ND(0.5)	ND(0.5)	ND(0.5)	ND(0.5)	ND(0.5)	ND(0.5)	ND(25)
M35P031LNA	14301 Jarrettsville Pike	4/6/2015	PE	ND(0.5)	ND(0.5)	ND(0.5)	ND(0.5)	ND(0.5)	ND(0.5)	ND(0.5)	ND(0.5)	ND(0.5)	ND(25)
M35P031LNA	14301 Jarrettsville Pike	4/6/2015	PI	3.3	ND(0.5)	ND(0.5)	ND(0.5)	ND(0.5)	ND(0.5)	ND(0.5)	ND(0.5)	ND(0.5)	ND(25)
M35P031LNA	14301 Jarrettsville Pike	4/6/2015	PM	ND(0.5)	ND(0.5)	ND(0.5)	ND(0.5)	ND(0.5)	ND(0.5)	ND(0.5)	ND(0.5)	ND(0.5)	ND(25)
M35P031LNA	14301 Jarrettsville Pike	5/4/2015	PE	ND(0.5)	ND(0.5)	ND(0.5)	ND(0.5)	ND(0.5)	ND(0.5)	ND(0.5)	ND(0.5)	ND(0.5)	ND(25)
M35P031LNA	14301 Jarrettsville Pike	5/4/2015	PI	3.7	ND(0.5)	ND(0.5)	ND(0.5)	ND(0.5)	ND(0.5)	ND(0.5)	ND(0.5)	ND(0.5)	ND(25)
M35P031LNA	14301 Jarrettsville Pike	5/4/2015	PM	ND(0.5)	ND(0.5)	ND(0.5)	ND(0.5)	ND(0.5)	ND(0.5)	ND(0.5)	ND(0.5)	ND(0.5)	ND(25)
M35P031LNA	14301 Jarrettsville Pike	6/1/2015	PE	ND(0.5)	ND(0.5)	ND(0.5)	ND(0.5)	ND(0.5)	ND(0.5)	ND(0.5)	ND(0.5)	ND(0.5)	ND(25)
M35P031LNA	14301 Jarrettsville Pike	6/1/2015	PI	2.7	ND(0.5)	ND(0.5)	ND(0.5)	ND(0.5)	ND(0.5)	ND(0.5)	ND(0.5)	ND(0.5)	ND(25)
M35P031LNA	14301 Jarrettsville Pike	6/1/2015	PM	ND(0.5)	ND(0.5)	ND(0.5)	ND(0.5)	ND(0.5)	ND(0.5)	ND(0.5)	ND(0.5)	ND(0.5)	ND(25)
M35P031LNA	14301 Jarrettsville Pike	7/6/2015	PE	ND(0.5)	ND(0.5)	ND(0.5)	ND(0.5)	ND(0.5)	ND(0.5)	ND(0.5)	ND(0.5)	ND(0.5)	ND(25)
M35P031LNA	14301 Jarrettsville Pike	7/6/2015	PI	1.8	ND(0.5)	ND(0.5)	ND(0.5)	ND(0.5)	ND(0.5)	ND(0.5)	ND(0.5)	ND(0.5)	ND(25)
M35P031LNA	14301 Jarrettsville Pike	7/6/2015	PM	ND(0.5)	ND(0.5)	ND(0.5)	ND(0.5)	ND(0.5)	ND(0.5)	ND(0.5)	ND(0.5)	ND(0.5)	ND(25)
M35P031LNA	14301 Jarrettsville Pike	8/3/2015	PE	ND(0.5)	ND(0.5)	ND(0.5)	ND(0.5)	ND(0.5)	ND(0.5)	ND(0.5)	ND(0.5)	ND(0.5)	ND(25)
M35P031LNA	14301 Jarrettsville Pike	8/3/2015	PI	1.1	ND(0.5)	0.3 J	ND(0.5)	ND(0.5)	ND(0.5)	ND(0.5)	ND(0.5)	ND(0.5)	ND(25)
M35P031LNA	14301 Jarrettsville Pike	8/3/2015	PM	ND(0.5)	ND(0.5)	0.1 J	ND(0.5)	ND(0.5)	ND(0.5)	ND(0.5)	ND(0.5)	ND(0.5)	ND(25)
M35P031LNA	14301 Jarrettsville Pike	9/14/2015	PE	ND(0.5)	ND(0.5)	ND(0.5)	ND(0.5)	ND(0.5)	ND(0.5)	ND(0.5)	ND(0.5)	ND(0.5)	ND(25)
M35P031LNA	14301 Jarrettsville Pike	9/14/2015	PI	1.3	ND(0.5)	ND(0.5)	ND(0.5)	ND(0.5)	ND(0.5)	ND(0.5)	ND(0.5)	ND(0.5)	ND(25)
M35P031LNA	14301 Jarrettsville Pike	9/14/2015	PM	ND(0.5)	ND(0.5)	ND(0.5)	ND(0.5)	ND(0.5)	ND(0.5)	ND(0.5)	ND(0.5)	ND(0.5)	ND(25)
M35P031LNA	14301 Jarrettsville Pike	10/5/2015	PE	ND(0.5)	ND(0.5)	ND(0.5)	ND(0.5)	ND(0.5)	ND(0.5)	ND(0.5)	ND(0.5)	ND(0.5)	ND(25)
M35P031LNA	14301 Jarrettsville Pike	10/5/2015	PI	0.8	ND(0.5)	ND(0.5)	ND(0.5)	ND(0.5)	ND(0.5)	ND(0.5)	ND(0.5)	ND(0.5)	ND(25)

Table 1 - Historical Private Supply Well Analytical Table

Inactive Exxon Facility #28077
14258 Jarrettsville Pike
Phoenix, Maryland

Map/Parcel/Lot	Address	Sample Date	POET Sample Point	MTBE (µg/L)	Benzene (µg/L)	Toluene (µg/L)	Ethyl-benzene (µg/L)	Total Xylenes (µg/L)	Naph-thalene (µg/L)	DIPE (µg/L)	ETBE (µg/L)	TAME (µg/L)	TBA (µg/L)
M35P031LNA	14301 Jarrettsville Pike	10/5/2015	PM	ND(0.5)	ND(0.5)	ND(0.5)	ND(0.5)	ND(0.5)	ND(0.5)	ND(0.5)	ND(0.5)	ND(0.5)	ND(25)
M35P031LNA	14301 Jarrettsville Pike	11/2/2015	PE	ND(0.5)	ND(0.5)	ND(0.5)	ND(0.5)	ND(0.5)	ND(0.5)	ND(0.5)	ND(0.5)	ND(0.5)	ND(25)
M35P031LNA	14301 Jarrettsville Pike	11/2/2015	PI	2.7	ND(0.5)	ND(0.5)	ND(0.5)	ND(0.5)	ND(0.5)	ND(0.5)	ND(0.5)	ND(0.5)	ND(25)
M35P031LNA	14301 Jarrettsville Pike	11/2/2015	PM	ND(0.5)	ND(0.5)	ND(0.5)	ND(0.5)	ND(0.5)	ND(0.5)	ND(0.5)	ND(0.5)	ND(0.5)	ND(25)
M35P031LNA	14301 Jarrettsville Pike	12/7/2015	PE	ND(0.5)	ND(0.5)	ND(0.5)	ND(0.5)	ND(0.5)	ND(0.5)	ND(0.5)	ND(0.5)	ND(0.5)	ND(25)
M35P031LNA	14301 Jarrettsville Pike	12/7/2015	PI	0.5 J	ND(0.5)	ND(0.5)	ND(0.5)	ND(0.5)	ND(0.5)	ND(0.5)	ND(0.5)	ND(0.5)	ND(25)
M35P031LNA	14301 Jarrettsville Pike	12/7/2015	PM	ND(0.5)	ND(0.5)	ND(0.5)	ND(0.5)	ND(0.5)	ND(0.5)	ND(0.5)	ND(0.5)	ND(0.5)	ND(25)
M35P151LB	14307 Jarrettsville Pike	8/3/2010	PI	40	ND(0.50)	ND(0.50)	ND(0.50)	ND(0.50)	ND(0.50)	0.82	2.2	0.40 J	ND(5.0)
M35P151LB	14307 Jarrettsville Pike	9/7/2010	PI	0.40 J	ND(0.50)	ND(0.50)	ND(0.50)	ND(0.50)	ND(0.50)	0.38 J	0.44 J	ND(0.50)	ND(5.0)
M35P151LB	14307 Jarrettsville Pike	9/20/2010	PI	242	ND(0.50)	ND(0.50)	ND(0.50)	ND(0.50)	ND(0.50)	3.2	9.4	3.6	ND(5.0)
M35P151LB	14307 Jarrettsville Pike	9/28/2010	PI	183	0.18 J	ND(0.50)	ND(0.50)	ND(0.50)	ND(0.50)	1.4	5.5	1.7	2.5 J
M35P151LB	14307 Jarrettsville Pike	10/5/2010	PI	863	5.7	9.7	0.97	3.5	0.077 J	5.2	19.3	13.4	17.3
M35P151LB	14307 Jarrettsville Pike	10/12/2010	PI	75.9	ND(0.50)	ND(0.50)	ND(0.50)	ND(0.50)	ND(0.50)	4.4	12.6	0.098 J	ND(5.0)
M35P151LB	14307 Jarrettsville Pike	10/18/2010	PI	4.5	ND(0.50)	ND(0.50)	ND(0.50)	ND(0.50)	ND(0.50)	1.0	1.9	ND(0.50)	ND(5.0)
M35P151LB	14307 Jarrettsville Pike	10/26/2010	PI	14.9	ND(0.50)	ND(0.50)	ND(0.50)	ND(0.50)	ND(0.50)	1.8	3.4	ND(0.50)	ND(5.0)
M35P151LB	14307 Jarrettsville Pike	11/1/2010	PI	19.4	ND(0.50)	ND(0.50)	ND(0.50)	ND(0.50)	ND(0.50)	2.1	4.5	0.12 J	ND(5.0)
M35P151LB	14307 Jarrettsville Pike	11/9/2010	PI	2.2	ND(0.50)	ND(0.50)	ND(0.50)	ND(0.50)	ND(0.50)	1.3	2.0	ND(0.50)	ND(5.0)
M35P151LB	14307 Jarrettsville Pike	11/16/2010	PI	10.5	ND(0.50)	ND(0.50)	ND(0.50)	ND(0.50)	ND(0.50)	0.98	1.7	ND(0.50)	ND(5.0)
M35P151LB	14307 Jarrettsville Pike	11/23/2010	PI	105.0	ND(0.50)	ND(0.50)	ND(0.50)	ND(0.50)	ND(0.50)	3.1	8.0	0.47 J	ND(5.0)
M35P151LB	14307 Jarrettsville Pike	11/30/2010	PI	6.9	ND(0.50)	ND(0.50)	ND(0.50)	ND(0.50)	ND(0.50)	1.4	2.7	ND(0.50)	ND(5.0)
M35P151LB	14307 Jarrettsville Pike	12/7/2010	PI	12.6	ND(0.50)	ND(0.50)	ND(0.50)	ND(0.50)	ND(0.50)	2.2	2.7	0.15 J	ND(5.0)
M35P151LNA	14307 Jarrettsville Pike	2/24/2006	PEO	0.90	ND(0.50)	ND(0.50)	ND(0.50)	ND(0.50)	ND(0.50)	ND(0.50)	ND(0.50)	ND(0.50)	ND(5.0)
M35P151LNA	14307 Jarrettsville Pike	3/3/2006		0.55	ND(0.50)	ND(0.50)	ND(0.50)	ND(0.50)	ND(0.50)	ND(0.50)	ND(0.50)	ND(0.50)	ND(5.0)
M35P151LNA	14307 Jarrettsville Pike	3/13/2006	PE	0.85	ND(0.50)	ND(0.50)	ND(0.50)	ND(0.50)	ND(0.50)	ND(0.50)	ND(0.50)	ND(0.50)	ND(5.0)
M35P151LNA	14307 Jarrettsville Pike	3/20/2006		ND(5.0)	ND(5.0)	ND(5.0)	ND(5.0)	ND(5.0)	ND(5.0)	ND(5.0)	ND(5.0)	ND(5.0)	ND(50)
M35P151LNA	14307 Jarrettsville Pike	3/27/2006		0.72	ND(0.50)	ND(0.50)	ND(0.50)	ND(0.50)	ND(0.50)	ND(0.50)	ND(0.50)	ND(0.50)	ND(5.0)
M35P151LNA	14307 Jarrettsville Pike	4/3/2006		0.60	ND(0.50)	ND(0.50)	ND(0.50)	ND(0.50)	ND(0.50)	ND(0.50)	ND(0.50)	ND(0.50)	ND(5.0)
M35P151LNA	14307 Jarrettsville Pike	4/10/2006		0.86	ND(0.50)	ND(0.50)	ND(0.50)	ND(0.50)	ND(0.50)	ND(0.50)	ND(0.50)	ND(0.50)	ND(5.0)
M35P151LNA	14307 Jarrettsville Pike	4/17/2006		0.85	ND(0.50)	ND(0.50)	ND(0.50)	ND(0.50)	ND(0.50)	ND(0.50)	ND(0.50)	ND(0.50)	ND(5.0)
M35P151LNA	14307 Jarrettsville Pike	4/24/2006		0.64	ND(0.50)	ND(0.50)	ND(0.50)	ND(0.50)	ND(0.50)	ND(0.50)	ND(0.50)	ND(0.50)	ND(5.0)

Table 1 - Historical Private Supply Well Analytical Table

Inactive Exxon Facility #28077
14258 Jarrettsville Pike
Phoenix, Maryland

Map/Parcel/Lot	Address	Sample Date	POET Sample Point	MTBE (µg/L)	Benzene (µg/L)	Toluene (µg/L)	Ethyl-benzene (µg/L)	Total Xylenes (µg/L)	Naph-thalene (µg/L)	DIPE (µg/L)	ETBE (µg/L)	TAME (µg/L)	TBA (µg/L)
M35P151LNA	14307 Jarrettsville Pike	5/1/2006		0.83	ND(0.50)	ND(0.50)	ND(0.50)	ND(0.50)	ND(0.50)	ND(0.50)	ND(0.50)	ND(0.50)	ND(5.0)
M35P151LNA	14307 Jarrettsville Pike	5/8/2006		0.78	ND(0.50)	ND(0.50)	ND(0.50)	ND(0.50)	ND(0.50)	ND(0.50)	ND(0.50)	ND(0.50)	ND(5.0)
M35P151LNA	14307 Jarrettsville Pike	5/15/2006		0.61	ND(0.50)	ND(0.50)	ND(0.50)	ND(0.50)	ND(0.50)	ND(0.50)	ND(0.50)	ND(0.50)	ND(5.0)
M35P151LNA	14307 Jarrettsville Pike	5/22/2006		0.79	ND(0.50)	ND(0.50)	ND(0.50)	ND(0.50)	ND(0.50)	ND(0.50)	ND(0.50)	ND(0.50)	ND(5.0)
M35P151LNA	14307 Jarrettsville Pike	5/31/2006		0.55	ND(0.50)	ND(0.50)	ND(0.50)	ND(0.50)	ND(0.50)	ND(0.50)	ND(0.50)	ND(0.50)	ND(5.0)
M35P151LNA	14307 Jarrettsville Pike	6/5/2006		0.77	ND(0.50)	ND(0.50)	ND(0.50)	ND(0.50)	ND(0.50)	ND(0.50)	ND(0.50)	ND(0.50)	ND(5.0)
M35P151LNA	14307 Jarrettsville Pike	6/12/2006		0.90	ND(0.50)	ND(0.50)	ND(0.50)	ND(0.50)	ND(0.50)	ND(0.50)	ND(0.50)	ND(0.50)	ND(5.0)
M35P151LNA	14307 Jarrettsville Pike	6/19/2006		1.1	ND(0.50)	ND(0.50)	ND(0.50)	ND(0.50)	ND(0.50)	ND(0.50)	ND(0.50)	0.13 J	ND(5.0)
M35P151LNA	14307 Jarrettsville Pike	6/26/2006		1.1	ND(0.50)	ND(0.50)	ND(0.50)	ND(0.50)	ND(0.50)	ND(0.50)	ND(0.50)	0.14 J	ND(5.0)
M35P151LNA	14307 Jarrettsville Pike	7/5/2006		1.1	ND(0.50)	ND(0.50)	ND(0.50)	ND(0.50)	ND(0.50)	ND(0.50)	ND(0.50)	ND(0.50)	ND(5.0)
M35P151LNA	14307 Jarrettsville Pike	7/10/2006		1.0	ND(0.50)	ND(0.50)	ND(0.50)	ND(0.50)	ND(0.50)	ND(0.50)	ND(0.50)	ND(0.50)	ND(5.0)
M35P151LNA	14307 Jarrettsville Pike	7/17/2006		0.83	ND(0.50)	ND(0.50)	ND(0.50)	ND(0.50)	ND(0.50)	ND(0.50)	ND(0.50)	ND(0.50)	ND(5.0)
M35P151LNA	14307 Jarrettsville Pike	7/24/2006		0.98	ND(0.50)	ND(0.50)	ND(0.50)	ND(0.50)	ND(0.50)	ND(0.50)	ND(0.50)	ND(0.50)	ND(5.0)
M35P151LNA	14307 Jarrettsville Pike	7/31/2006		0.94	ND(0.50)	ND(0.50)	ND(0.50)	ND(0.50)	ND(0.50)	ND(0.50)	ND(0.50)	ND(0.50)	ND(5.0)
M35P151LNA	14307 Jarrettsville Pike	8/14/2006		1.2	ND(0.50)	ND(0.50)	ND(0.50)	ND(0.50)	ND(0.50)	ND(0.50)	ND(0.50)	ND(0.50)	ND(5.0)
M35P151LNA	14307 Jarrettsville Pike	8/21/2006		0.99	ND(0.50)	ND(0.50)	ND(0.50)	ND(0.50)	ND(0.50)	ND(0.50)	ND(0.50)	ND(0.50)	ND(5.0)
M35P151LNA	14307 Jarrettsville Pike	8/28/2006		1.1	ND(0.50)	ND(0.50)	ND(0.50)	ND(0.50)	ND(0.50)	ND(0.50)	ND(0.50)	0.18 J	ND(5.0)
M35P151LNA	14307 Jarrettsville Pike	9/5/2006		1.3	ND(0.50)	ND(0.50)	ND(0.50)	ND(0.50)	ND(0.50)	ND(0.50)	ND(0.50)	0.18 J	ND(5.0)
M35P151LNA	14307 Jarrettsville Pike	9/11/2006		1.4	ND(0.50)	ND(0.50)	ND(0.50)	ND(0.50)	ND(0.50)	ND(0.50)	ND(0.50)	0.21 J	ND(5.0)
M35P151LNA	14307 Jarrettsville Pike	9/18/2006		1.2	ND(0.50)	ND(0.50)	ND(0.50)	ND(0.50)	ND(0.50)	ND(0.50)	ND(0.50)	0.16 J	ND(5.0)
M35P151LNA	14307 Jarrettsville Pike	9/25/2006		1.3	ND(0.50)	ND(0.50)	ND(0.50)	ND(0.50)	ND(0.50)	ND(0.50)	ND(0.50)	ND(0.50)	ND(5.0)
M35P151LNA	14307 Jarrettsville Pike	10/2/2006		1.4	ND(0.50)	ND(0.50)	ND(0.50)	ND(0.50)	ND(0.50)	ND(0.50)	ND(0.50)	0.22 J	ND(5.0)
M35P151LNA	14307 Jarrettsville Pike	10/9/2006		29.2	0.69	0.24 J	ND(0.50)	0.34 J	ND(0.50)	ND(0.50)	0.28 J	1.6	ND(5.0)
M35P151LNA	14307 Jarrettsville Pike	10/16/2006		1.5	ND(0.50)	ND(0.50)	ND(0.50)	ND(0.50)	ND(0.50)	ND(0.50)	ND(0.50)	0.21 J	ND(5.0)
M35P151LNA	14307 Jarrettsville Pike	10/23/2006		1.5	ND(0.50)	ND(0.50)	ND(0.50)	ND(0.50)	ND(0.50)	ND(0.50)	ND(0.50)	0.23 J	ND(5.0)
M35P151LNA	14307 Jarrettsville Pike	10/30/2006		2.8	ND(0.50)	ND(0.50)	ND(0.50)	ND(0.50)	ND(0.50)	ND(0.50)	ND(0.50)	0.29 J	ND(5.0)
M35P151LNA	14307 Jarrettsville Pike	11/6/2006		1.6	ND(0.50)	ND(0.50)	ND(0.50)	ND(0.50)	ND(0.50)	ND(0.50)	ND(0.50)	0.18 J	ND(5.0)
M35P151LNA	14307 Jarrettsville Pike	11/13/2006		3.1	ND(0.50)	ND(0.50)	ND(0.50)	ND(0.50)	ND(0.50)	ND(0.50)	ND(0.50)	0.32 J	ND(5.0)
M35P151LNA	14307 Jarrettsville Pike	11/20/2006		1.9	ND(0.50)	ND(0.50)	ND(0.50)	ND(0.50)	ND(0.50)	ND(0.50)	ND(0.50)	0.36 J	ND(5.0)
M35P151LNA	14307 Jarrettsville Pike	11/27/2006		1.9	ND(0.50)	ND(0.50)	ND(0.50)	ND(0.50)	ND(0.50)	ND(0.50)	ND(0.50)	0.21 J	ND(5.0)

Table 1 - Historical Private Supply Well Analytical Table

Inactive Exxon Facility #28077
14258 Jarrettsville Pike
Phoenix, Maryland

Map/Parcel/Lot	Address	Sample Date	POET Sample Point	MTBE (µg/L)	Benzene (µg/L)	Toluene (µg/L)	Ethyl-benzene (µg/L)	Total Xylenes (µg/L)	Naph-thalene (µg/L)	DIPE (µg/L)	ETBE (µg/L)	TAME (µg/L)	TBA (µg/L)
M35P151LNA	14307 Jarrettsville Pike	12/4/2006		2.1	ND(0.50)	ND(0.50)	ND(0.50)	ND(0.50)	ND(0.50)	ND(0.50)	ND(0.50)	0.33 J	ND(5.0)
M35P151LNA	14307 Jarrettsville Pike	12/11/2006		2.2	ND(0.50)	ND(0.50)	ND(0.50)	ND(0.50)	ND(0.50)	ND(0.50)	ND(0.50)	0.40 J	ND(5.0)
M35P151LNA	14307 Jarrettsville Pike	12/18/2006		2.1	ND(0.50)	ND(0.50)	ND(0.50)	ND(0.50)	ND(0.50)	ND(0.50)	ND(0.50)	0.34 J	ND(5.0)
M35P151LNA	14307 Jarrettsville Pike	1/8/2007		2.1	ND(0.50)	ND(0.50)	ND(0.50)	ND(0.50)	ND(0.50)	ND(0.50)	ND(0.50)	0.20 J	ND(5.0)
M35P151LNA	14307 Jarrettsville Pike	1/22/2007		2.2	ND(0.50)	ND(0.50)	ND(0.50)	ND(0.50)	ND(0.50)	ND(0.50)	ND(0.50)	0.23 J	ND(5.0)
M35P151LNA	14307 Jarrettsville Pike	2/6/2007		1.5	ND(0.50)	ND(0.50)	ND(0.50)	ND(0.50)	ND(0.50)	ND(0.50)	ND(0.50)	0.14 J	ND(5.0)
M35P151LNA	14307 Jarrettsville Pike	2/21/2007		2.1	ND(0.50)	ND(0.50)	ND(0.50)	ND(0.50)	ND(0.50)	ND(0.50)	ND(0.50)	0.22 J	ND(5.0)
M35P151LNA	14307 Jarrettsville Pike	3/5/2007		2.0	ND(0.50)	ND(0.50)	ND(0.50)	ND(0.50)	ND(0.50)	ND(0.50)	ND(0.50)	0.17 J	ND(5.0)
M35P151LNA	14307 Jarrettsville Pike	3/19/2007		4.1	ND(0.50)	ND(0.50)	ND(0.50)	ND(0.50)	ND(0.50)	ND(0.50)	ND(0.50)	0.29 J	ND(5.0)
M35P151LNA	14307 Jarrettsville Pike	4/2/2007		4.6	ND(0.50)	ND(0.50)	ND(0.50)	ND(0.50)	ND(0.50)	ND(0.50)	ND(0.50)	0.28 J	ND(5.0)
M35P151LNA	14307 Jarrettsville Pike	4/16/2007		4.3	ND(0.50)	ND(0.50)	ND(0.50)	ND(0.50)	ND(0.50)	ND(0.50)	ND(0.50)	0.27 J	ND(5.0)
M35P151LNA	14307 Jarrettsville Pike	4/30/2007		5.4	ND(0.50)	ND(0.50)	ND(0.50)	ND(0.50)	ND(0.50)	ND(0.50)	ND(0.50)	0.20 J	ND(5.0)
M35P151LNA	14307 Jarrettsville Pike	5/14/2007		6.1	ND(0.50)	ND(0.50)	ND(0.50)	ND(0.50)	ND(0.50)	ND(0.50)	ND(0.50)	0.23 J	ND(5.0)
M35P151LNA	14307 Jarrettsville Pike	5/30/2007		3.7	ND(0.50)	ND(0.50)	ND(0.50)	ND(0.50)	ND(0.50)	ND(0.50)	ND(0.50)	0.17 J	ND(5.0)
M35P151LNA	14307 Jarrettsville Pike	6/11/2007		10.0	ND(0.50)	ND(0.50)	ND(0.50)	ND(0.50)	ND(0.50)	ND(0.50)	ND(0.50)	0.28 J	ND(5.0)
M35P151LNA	14307 Jarrettsville Pike	6/25/2007		16.9	ND(0.50)	ND(0.50)	ND(0.50)	ND(0.50)	ND(0.50)	ND(0.50)	ND(0.50)	0.40 J	ND(5.0)
M35P151LNA	14307 Jarrettsville Pike	7/9/2007		17.8	ND(0.50)	ND(0.50)	ND(0.50)	ND(0.50)	ND(0.50)	ND(0.50)	ND(0.50)	0.33 J	ND(5.0)
M35P151LNA	14307 Jarrettsville Pike	7/16/2007		21.1	ND(0.50)	ND(0.50)	ND(0.50)	ND(0.50)	ND(0.50)	ND(0.50)	0.34 J	0.65	ND(5.0)
M35P151LNA	14307 Jarrettsville Pike	7/16/2007	PE	21.1	ND(0.50)	ND(0.50)	ND(0.50)	ND(0.50)	ND(0.50)	ND(0.50)	0.36 J	0.65	ND(5.0)
M35P151LNA	14307 Jarrettsville Pike	7/23/2007		23.4	ND(0.50)	ND(0.50)	ND(0.50)	ND(0.50)	ND(0.50)	ND(0.50)	0.34 J	0.57	ND(5.0)
M35P151LNA	14307 Jarrettsville Pike	8/6/2007		24.6	ND(0.50)	ND(0.50)	ND(0.50)	ND(0.50)	ND(0.50)	ND(0.50)	0.37 J	0.62	ND(5.0)
M35P151LNA	14307 Jarrettsville Pike	8/20/2007	PE	ND(0.50)	ND(0.50)	0.057 J	ND(0.50)	ND(0.50)	ND(0.50)	ND(0.50)	ND(0.50)	ND(0.50)	ND(5.0)
M35P151LNA	14307 Jarrettsville Pike	8/20/2007	PI	33.7	ND(0.50)	ND(0.50)	ND(0.50)	ND(0.50)	ND(0.50)	ND(0.50)	0.48 J	0.71	ND(5.0)
M35P151LNA	14307 Jarrettsville Pike	8/20/2007	PM	ND(0.50)	ND(0.50)	0.046 J	ND(0.50)	ND(0.50)	ND(0.50)	ND(0.50)	ND(0.50)	ND(0.50)	ND(5.0)
M35P151LNA	14307 Jarrettsville Pike	9/5/2007	PE	ND(0.50)	ND(0.50)	ND(0.50)	ND(0.50)	ND(0.50)	ND(0.50)	ND(0.50)	ND(0.50)	ND(0.50)	ND(5.0)
M35P151LNA	14307 Jarrettsville Pike	9/5/2007	PI	34.4	ND(0.50)	ND(0.50)	ND(0.50)	ND(0.50)	ND(0.50)	ND(0.50)	0.47 J	0.56	ND(5.0)
M35P151LNA	14307 Jarrettsville Pike	9/5/2007	PM	ND(0.50)	ND(0.50)	ND(0.50)	ND(0.50)	ND(0.50)	ND(0.50)	ND(0.50)	ND(0.50)	ND(0.50)	ND(5.0)
M35P151LNA	14307 Jarrettsville Pike	9/17/2007	PE	ND(0.50)	ND(0.50)	ND(0.50)	ND(0.50)	ND(0.50)	ND(0.50)	ND(0.50)	ND(0.50)	ND(0.50)	ND(5.0)
M35P151LNA	14307 Jarrettsville Pike	9/17/2007	PI	33.2	ND(0.50)	ND(0.50)	ND(0.50)	ND(0.50)	ND(0.50)	ND(0.50)	0.50	0.55	ND(5.0)
M35P151LNA	14307 Jarrettsville Pike	9/17/2007	PM	ND(0.50)	ND(0.50)	ND(0.50)	ND(0.50)	ND(0.50)	ND(0.50)	ND(0.50)	ND(0.50)	ND(0.50)	ND(5.0)

Table 1 - Historical Private Supply Well Analytical Table

Inactive Exxon Facility #28077
14258 Jarrettsville Pike
Phoenix, Maryland

Map/Parcel/Lot	Address	Sample Date	POET Sample Point	MTBE (µg/L)	Benzene (µg/L)	Toluene (µg/L)	Ethyl-benzene (µg/L)	Total Xylenes (µg/L)	Naph-thalene (µg/L)	DIPE (µg/L)	ETBE (µg/L)	TAME (µg/L)	TBA (µg/L)
M35P151LNA	14307 Jarrettsville Pike	10/2/2007	PE	ND(0.50)	ND(0.50)	ND(0.50)	ND(0.50)	ND(0.50)	ND(0.50)	ND(0.50)	ND(0.50)	ND(0.50)	ND(5.0)
M35P151LNA	14307 Jarrettsville Pike	10/2/2007	PI	36.4	ND(0.50)	ND(0.50)	ND(0.50)	ND(0.50)	ND(0.50)	ND(0.50)	0.46 J	0.61	ND(5.0)
M35P151LNA	14307 Jarrettsville Pike	10/2/2007	PM	ND(0.50)	ND(0.50)	ND(0.50)	ND(0.50)	ND(0.50)	ND(0.50)	ND(0.50)	ND(0.50)	ND(0.50)	ND(5.0)
M35P151LNA	14307 Jarrettsville Pike	10/16/2007	PE	ND(0.50)	ND(0.50)	ND(0.50)	ND(0.50)	ND(0.50)	ND(0.50)	ND(0.50)	ND(0.50)	ND(0.50)	ND(5.0)
M35P151LNA	14307 Jarrettsville Pike	10/16/2007	PI	82.9	ND(0.50)	ND(0.50)	ND(0.50)	ND(0.50)	ND(0.50)	0.36 J	1.2	2.4	ND(5.0)
M35P151LNA	14307 Jarrettsville Pike	10/16/2007	PM	ND(0.50)	ND(0.50)	ND(0.50)	ND(0.50)	ND(0.50)	ND(0.50)	ND(0.50)	ND(0.50)	ND(0.50)	ND(5.0)
M35P151LNA	14307 Jarrettsville Pike	10/29/2007	PE	ND(0.50)	ND(0.50)	ND(0.50)	ND(0.50)	ND(0.50)	ND(0.50)	ND(0.50)	ND(0.50)	ND(0.50)	ND(5.0)
M35P151LNA	14307 Jarrettsville Pike	10/29/2007	PI	65.1	ND(0.50)	ND(0.50)	ND(0.50)	ND(0.50)	ND(0.50)	ND(0.50)	0.82	1.0	ND(5.0)
M35P151LNA	14307 Jarrettsville Pike	10/29/2007	PM	ND(0.50)	ND(0.50)	ND(0.50)	ND(0.50)	ND(0.50)	ND(0.50)	ND(0.50)	ND(0.50)	ND(0.50)	ND(5.0)
M35P151LNA	14307 Jarrettsville Pike	11/12/2007	PE	ND(0.50)	ND(0.50)	ND(0.50)	ND(0.50)	ND(0.50)	ND(0.50)	ND(0.50)	ND(0.50)	ND(0.50)	ND(5.0)
M35P151LNA	14307 Jarrettsville Pike	11/12/2007	PI	77.8	ND(0.50)	ND(0.50)	ND(0.50)	ND(0.50)	ND(0.50)	0.39 J	1.1	1.9	ND(5.0)
M35P151LNA	14307 Jarrettsville Pike	11/12/2007	PM	ND(0.50)	ND(0.50)	ND(0.50)	ND(0.50)	ND(0.50)	ND(0.50)	ND(0.50)	ND(0.50)	ND(0.50)	ND(5.0)
M35P151LNA	14307 Jarrettsville Pike	11/26/2007	PE	ND(0.50)	ND(0.50)	ND(0.50)	ND(0.50)	ND(0.50)	ND(0.50)	ND(0.50)	ND(0.50)	ND(0.50)	ND(5.0)
M35P151LNA	14307 Jarrettsville Pike	11/26/2007	PI	72.5	ND(0.50)	ND(0.50)	ND(0.50)	ND(0.50)	ND(0.50)	0.37 J	0.99	1.6	ND(5.0)
M35P151LNA	14307 Jarrettsville Pike	11/26/2007	PM	ND(0.50)	ND(0.50)	ND(0.50)	ND(0.50)	ND(0.50)	ND(0.50)	ND(0.50)	ND(0.50)	ND(0.50)	ND(5.0)
M35P151LNA	14307 Jarrettsville Pike	12/10/2007	PE	ND(0.50)	ND(0.50)	ND(0.50)	ND(0.50)	ND(0.50)	ND(0.50)	ND(0.50)	ND(0.50)	ND(0.50)	ND(5.0)
M35P151LNA	14307 Jarrettsville Pike	12/10/2007	PI	94	ND(0.50)	ND(0.50)	ND(0.50)	ND(0.50)	ND(0.50)	0.51	1.3	2.7	ND(5.0)
M35P151LNA	14307 Jarrettsville Pike	12/10/2007	PM	ND(0.50)	ND(0.50)	ND(0.50)	ND(0.50)	ND(0.50)	ND(0.50)	ND(0.50)	ND(0.50)	ND(0.50)	ND(5.0)
M35P151LNA	14307 Jarrettsville Pike	1/7/2008	PE	ND(0.50)	ND(0.50)	ND(0.50)	ND(0.50)	ND(0.50)	ND(0.50)	ND(0.50)	ND(0.50)	ND(0.50)	ND(5.0)
M35P151LNA	14307 Jarrettsville Pike	1/7/2008	PI	100.0	ND(0.50)	ND(0.50)	ND(0.50)	ND(0.50)	ND(0.50)	0.60	1.6	2.4	ND(5.0)
M35P151LNA	14307 Jarrettsville Pike	1/7/2008	PM	ND(0.50)	ND(0.50)	ND(0.50)	ND(0.50)	ND(0.50)	ND(0.50)	ND(0.50)	ND(0.50)	ND(0.50)	ND(5.0)
M35P151LNA	14307 Jarrettsville Pike	2/4/2008	PE	ND(0.50)	ND(0.50)	ND(0.50)	ND(0.50)	ND(0.50)	ND(0.50)	ND(0.50)	ND(0.50)	ND(0.50)	ND(5.0)
M35P151LNA	14307 Jarrettsville Pike	2/4/2008	PI	128	ND(0.50)	ND(0.50)	ND(0.50)	ND(0.50)	ND(0.50)	0.98	2.4	3.4	ND(5.0)
M35P151LNA	14307 Jarrettsville Pike	2/4/2008	PM	ND(0.50)	ND(0.50)	ND(0.50)	ND(0.50)	ND(0.50)	ND(0.50)	ND(0.50)	ND(0.50)	ND(0.50)	ND(5.0)
M35P151LNA	14307 Jarrettsville Pike	3/3/2008	PE	ND(0.50)	ND(0.50)	ND(0.50)	ND(0.50)	ND(0.50)	ND(0.50)	ND(0.50)	ND(0.50)	ND(0.50)	ND(5.0)
M35P151LNA	14307 Jarrettsville Pike	3/3/2008	PI	116.0 a	ND(0.50)	ND(0.50)	ND(0.50)	ND(0.50)	ND(0.50)	0.85	2.2	2.4	ND(5.0)
M35P151LNA	14307 Jarrettsville Pike	3/3/2008	PM	ND(0.50)	ND(0.50)	ND(0.50)	ND(0.50)	ND(0.50)	ND(0.50)	ND(0.50)	ND(0.50)	ND(0.50)	ND(5.0)
M35P151LNA	14307 Jarrettsville Pike	4/7/2008	PE	ND(0.50)	ND(0.50)	ND(0.50)	ND(0.50)	ND(0.50)	ND(0.50)	ND(0.50)	ND(0.50)	ND(0.50)	ND(5.0)
M35P151LNA	14307 Jarrettsville Pike	4/7/2008	PI	126.0	ND(0.50)	ND(0.50)	ND(0.50)	ND(0.50)	ND(0.50)	1.0	2.8	2.2	ND(5.0)
M35P151LNA	14307 Jarrettsville Pike	4/7/2008	PM	ND(0.50)	ND(0.50)	ND(0.50)	ND(0.50)	ND(0.50)	ND(0.50)	ND(0.50)	ND(0.50)	ND(0.50)	ND(5.0)

Table 1 - Historical Private Supply Well Analytical Table

Inactive Exxon Facility #28077
14258 Jarrettsville Pike
Phoenix, Maryland

Map/Parcel/Lot	Address	Sample Date	POET Sample Point	MTBE (µg/L)	Benzene (µg/L)	Toluene (µg/L)	Ethyl-benzene (µg/L)	Total Xylenes (µg/L)	Naph-thalene (µg/L)	DIPE (µg/L)	ETBE (µg/L)	TAME (µg/L)	TBA (µg/L)
M35P151LNA	14307 Jarrettsville Pike	5/5/2008	PE	ND(0.50)	ND(0.50)	ND(0.50)	ND(0.50)	ND(0.50)	ND(0.50)	ND(0.50)	ND(0.50)	ND(0.50)	ND(5.0)
M35P151LNA	14307 Jarrettsville Pike	5/5/2008	PI	257	ND(0.50)	ND(0.50)	ND(0.50)	ND(0.50)	ND(0.50)	1.9	4.4	8.1	ND(5.0)
M35P151LNA	14307 Jarrettsville Pike	5/5/2008	PM	ND(0.50)	ND(0.50)	ND(0.50)	ND(0.50)	ND(0.50)	ND(0.50)	ND(0.50)	ND(0.50)	ND(0.50)	ND(5.0)
M35P151LNA	14307 Jarrettsville Pike	6/2/2008	PE	ND(0.50)	ND(0.50)	ND(0.50)	ND(0.50)	ND(0.50)	ND(0.50)	ND(0.50)	ND(0.50)	ND(0.50)	ND(5.0)
M35P151LNA	14307 Jarrettsville Pike	6/2/2008	PI	199	ND(0.50)	ND(0.50)	ND(0.50)	ND(0.50)	ND(0.50)	1.1	2.9	5.8	ND(5.0)
M35P151LNA	14307 Jarrettsville Pike	6/2/2008	PM	ND(0.50)	ND(0.50)	ND(0.50)	ND(0.50)	ND(0.50)	ND(0.50)	ND(0.50)	ND(0.50)	ND(0.50)	ND(5.0)
M35P151LNA	14307 Jarrettsville Pike	7/7/2008	PE	ND(0.50)	ND(0.50)	ND(0.50)	ND(0.50)	ND(0.50)	ND(0.50)	ND(0.50)	ND(0.50)	ND(0.50)	ND(5.0)
M35P151LNA	14307 Jarrettsville Pike	7/7/2008	PI	185	ND(0.50)	ND(0.50)	ND(0.50)	ND(0.50)	ND(0.50)	1.4	3.6	5.5	ND(5.0)
M35P151LNA	14307 Jarrettsville Pike	7/7/2008	PM	ND(0.50)	ND(0.50)	ND(0.50)	ND(0.50)	ND(0.50)	ND(0.50)	ND(0.50)	ND(0.50)	ND(0.50)	ND(5.0)
M35P151LNA	14307 Jarrettsville Pike	8/4/2008	PE	ND(0.50)	ND(0.50)	ND(0.50)	ND(0.50)	ND(0.50)	ND(0.50)	ND(0.50)	ND(0.50)	ND(0.50)	ND(5.0)
M35P151LNA	14307 Jarrettsville Pike	8/4/2008	PI	216	ND(0.50)	ND(0.50)	ND(0.50)	ND(0.50)	ND(0.50)	1.3	4.3	7.2	ND(5.0)
M35P151LNA	14307 Jarrettsville Pike	8/4/2008	PM	1.1	ND(0.50)	ND(0.50)	ND(0.50)	ND(0.50)	ND(0.50)	ND(0.50)	ND(0.50)	ND(0.50)	ND(5.0)
M35P151LNA	14307 Jarrettsville Pike	9/8/2008	PE	ND(0.50)	ND(0.50)	ND(0.50)	ND(0.50)	ND(0.50)	ND(0.50)	ND(0.50)	ND(0.50)	ND(0.50)	ND(5.0)
M35P151LNA	14307 Jarrettsville Pike	9/8/2008	PI	228	ND(0.50)	ND(0.50)	ND(0.50)	ND(0.50)	ND(0.50)	1.2	3.6	6.1	ND(5.0)
M35P151LNA	14307 Jarrettsville Pike	9/8/2008	PM	4.6	ND(0.50)	ND(0.50)	ND(0.50)	ND(0.50)	ND(0.50)	ND(0.50)	ND(0.50)	ND(0.50)	ND(5.0)
M35P151LNA	14307 Jarrettsville Pike	10/6/2008	PE	ND(0.50)	ND(0.50)	ND(0.50)	ND(0.50)	ND(0.50)	ND(0.50)	ND(0.50)	ND(0.50)	ND(0.50)	ND(5.0)
M35P151LNA	14307 Jarrettsville Pike	10/6/2008	PI	275	ND(0.50)	ND(0.50)	ND(0.50)	ND(0.50)	ND(0.50)	1.9	5.1	8.2	ND(5.0)
M35P151LNA	14307 Jarrettsville Pike	10/6/2008	PM	20.4	ND(0.50)	ND(0.50)	ND(0.50)	ND(0.50)	ND(0.50)	ND(0.50)	ND(0.50)	ND(0.50)	ND(5.0)
M35P151LNA	14307 Jarrettsville Pike	11/3/2008	PE	ND(0.50)	ND(0.50)	ND(0.50)	ND(0.50)	ND(0.50)	ND(0.50)	ND(0.50)	ND(0.50)	ND(0.50)	ND(5.0)
M35P151LNA	14307 Jarrettsville Pike	11/3/2008	PI	308	ND(0.50)	ND(0.50)	ND(0.50)	ND(0.50)	ND(0.50)	2.4	6.4	7.0	ND(5.0)
M35P151LNA	14307 Jarrettsville Pike	11/3/2008	PM	55.3	ND(0.50)	ND(0.50)	ND(0.50)	ND(0.50)	ND(0.50)	ND(0.50)	ND(0.50)	ND(0.50)	ND(5.0)
M35P151LNA	14307 Jarrettsville Pike	11/25/2008	PE	ND(0.50)	ND(0.50)	ND(0.50)	ND(0.50)	ND(0.50)	ND(0.50)	ND(0.50)	ND(0.50)	ND(0.50)	ND(5.0)
M35P151LNA	14307 Jarrettsville Pike	11/25/2008	PI	183	ND(0.50)	ND(0.50)	ND(0.50)	ND(0.50)	ND(0.50)	1.6	4.8	3.9	ND(5.0)
M35P151LNA	14307 Jarrettsville Pike	11/25/2008	PM	7.3	ND(0.50)	ND(0.50)	ND(0.50)	ND(0.50)	ND(0.50)	ND(0.50)	ND(0.50)	ND(0.50)	ND(5.0)
M35P151LNA	14307 Jarrettsville Pike	12/1/2008	PE	ND(0.50)	ND(0.50)	ND(0.50)	ND(0.50)	ND(0.50)	ND(0.50)	ND(0.50)	ND(0.50)	ND(0.50)	ND(5.0)
M35P151LNA	14307 Jarrettsville Pike	12/1/2008	PI	141	ND(0.50)	ND(0.50)	ND(0.50)	ND(0.50)	ND(0.50)	2.3	5.5	3.4	ND(5.0)
M35P151LNA	14307 Jarrettsville Pike	12/1/2008	PM	5.9	ND(0.50)	ND(0.50)	ND(0.50)	ND(0.50)	ND(0.50)	ND(0.50)	ND(0.50)	ND(0.50)	ND(5.0)
M35P151LNA	14307 Jarrettsville Pike	12/15/2008	PE	ND(0.50)	ND(0.50)	ND(0.50)	ND(0.50)	ND(0.50)	ND(0.50)	ND(0.50)	ND(0.50)	ND(0.50)	ND(5.0)
M35P151LNA	14307 Jarrettsville Pike	12/15/2008	PI	266	ND(0.50)	ND(0.50)	ND(0.50)	ND(0.50)	ND(0.50)	2.4	6.8	3.5	ND(5.0)
M35P151LNA	14307 Jarrettsville Pike	12/15/2008	PM	4.7	ND(0.50)	ND(0.50)	ND(0.50)	ND(0.50)	ND(0.50)	ND(0.50)	ND(0.50)	ND(0.50)	ND(5.0)

Table 1 - Historical Private Supply Well Analytical Table

Inactive Exxon Facility #28077
14258 Jarrettsville Pike
Phoenix, Maryland

Map/Parcel/Lot	Address	Sample Date	POET Sample Point	MTBE (µg/L)	Benzene (µg/L)	Toluene (µg/L)	Ethyl-benzene (µg/L)	Total Xylenes (µg/L)	Naph-thalene (µg/L)	DIPE (µg/L)	ETBE (µg/L)	TAME (µg/L)	TBA (µg/L)
M35P151LNA	14307 Jarrettsville Pike	1/5/2009	PE	ND(0.50)	ND(0.50)	ND(0.50)	ND(0.50)	ND(0.50)	ND(0.50)	ND(0.50)	ND(0.50)	ND(0.50)	ND(5.0)
M35P151LNA	14307 Jarrettsville Pike	1/5/2009	PI	128.0	ND(0.50)	ND(0.50)	ND(0.50)	ND(0.50)	ND(0.50)	2.7	6.5	3.1	ND(5.0)
M35P151LNA	14307 Jarrettsville Pike	1/5/2009	PM	3.7	ND(0.50)	ND(0.50)	ND(0.50)	ND(0.50)	ND(0.50)	ND(0.50)	ND(0.50)	ND(0.50)	ND(5.0)
M35P151LNA	14307 Jarrettsville Pike	1/19/2009	PE	ND(0.50)	ND(0.50)	ND(0.50)	ND(0.50)	ND(0.50)	ND(0.50)	ND(0.50)	ND(0.50)	ND(0.50)	ND(5.0)
M35P151LNA	14307 Jarrettsville Pike	1/19/2009	PI	144	ND(0.50)	ND(0.50)	ND(0.50)	ND(0.50)	ND(0.50)	3.2	8.5	3.2	ND(5.0)
M35P151LNA	14307 Jarrettsville Pike	1/19/2009	PM	4.3	ND(0.50)	ND(0.50)	ND(0.50)	ND(0.50)	ND(0.50)	ND(0.50)	ND(0.50)	ND(0.50)	ND(5.0)
M35P151LNA	14307 Jarrettsville Pike	2/2/2009	PE	ND(0.50)	ND(0.50)	ND(0.50)	ND(0.50)	ND(0.50)	ND(0.50)	ND(0.50)	ND(0.50)	ND(0.50)	ND(5.0)
M35P151LNA	14307 Jarrettsville Pike	2/2/2009	PI	91.3	ND(0.50)	ND(0.50)	ND(0.50)	ND(0.50)	ND(0.50)	2.6	6.2	2.1	ND(5.0)
M35P151LNA	14307 Jarrettsville Pike	2/2/2009	PM	4.1	ND(0.50)	ND(0.50)	ND(0.50)	ND(0.50)	ND(0.50)	ND(0.50)	ND(0.50)	ND(0.50)	ND(5.0)
M35P151LNA	14307 Jarrettsville Pike	2/16/2009	PE	ND(0.50)	ND(0.50)	ND(0.50)	ND(0.50)	ND(0.50)	ND(0.50)	ND(0.50)	ND(0.50)	ND(0.50)	ND(5.0)
M35P151LNA	14307 Jarrettsville Pike	2/16/2009	PI	159	ND(0.50)	ND(0.50)	ND(0.50)	ND(0.50)	ND(0.50)	2.9	8.5	2.7	ND(5.0)
M35P151LNA	14307 Jarrettsville Pike	2/16/2009	PM	3.8	ND(0.50)	ND(0.50)	ND(0.50)	ND(0.50)	ND(0.50)	ND(0.50)	ND(0.50)	ND(0.50)	ND(5.0)
M35P151LNA	14307 Jarrettsville Pike	3/4/2009	PE	ND(0.50)	ND(0.50)	ND(0.50)	ND(0.50)	ND(0.50)	ND(0.50)	ND(0.50)	ND(0.50)	ND(0.50)	ND(5.0)
M35P151LNA	14307 Jarrettsville Pike	3/4/2009	PI	36.8	ND(0.50)	ND(0.50)	ND(0.50)	ND(0.50)	ND(0.50)	1.9	4.4	0.39 J	ND(5.0)
M35P151LNA	14307 Jarrettsville Pike	3/4/2009	PM	2.0	ND(0.50)	ND(0.50)	ND(0.50)	ND(0.50)	ND(0.50)	ND(0.50)	ND(0.50)	ND(0.50)	ND(5.0)
M35P151LNA	14307 Jarrettsville Pike	3/16/2009	PE	ND(0.50)	ND(0.50)	ND(0.50)	ND(0.50)	ND(0.50)	ND(0.50)	ND(0.50)	ND(0.50)	ND(0.50)	ND(5.0)
M35P151LNA	14307 Jarrettsville Pike	3/16/2009	PI	189	ND(0.50)	ND(0.50)	ND(0.50)	ND(0.50)	ND(0.50)	4.0	12.3	3.2	10.2
M35P151LNA	14307 Jarrettsville Pike	3/16/2009	PM	1.3	ND(0.50)	ND(0.50)	ND(0.50)	ND(0.50)	ND(0.50)	ND(0.50)	ND(0.50)	ND(0.50)	ND(5.0)
M35P151LNA	14307 Jarrettsville Pike	4/6/2009	PE	ND(0.50)	ND(0.50)	ND(0.50)	ND(0.50)	ND(0.50)	ND(0.50)	ND(0.50)	ND(0.50)	ND(0.50)	ND(5.0)
M35P151LNA	14307 Jarrettsville Pike	4/6/2009	PI	47.2	ND(0.50)	ND(0.50)	ND(0.50)	ND(0.50)	ND(0.50)	1.8	5.9	0.36 J	ND(5.0)
M35P151LNA	14307 Jarrettsville Pike	4/6/2009	PM	0.36 J	ND(0.50)	ND(0.50)	ND(0.50)	ND(0.50)	ND(0.50)	ND(0.50)	ND(0.50)	ND(0.50)	ND(5.0)
M35P151LNA	14307 Jarrettsville Pike	4/20/2009	PE	ND(0.50)	ND(0.50)	ND(0.50)	ND(0.50)	ND(0.50)	ND(0.50)	ND(0.50)	ND(0.50)	ND(0.50)	ND(5.0)
M35P151LNA	14307 Jarrettsville Pike	4/20/2009	PI	301	ND(0.50)	ND(0.50)	ND(0.50)	ND(0.50)	ND(0.50)	5.3	17.5	3.3	48.8
M35P151LNA	14307 Jarrettsville Pike	4/20/2009	PM	0.40 J	ND(0.50)	ND(0.50)	ND(0.50)	ND(0.50)	ND(0.50)	ND(0.50)	ND(0.50)	ND(0.50)	ND(5.0)
M35P151LNA	14307 Jarrettsville Pike	5/4/2009	PE	ND(0.50)	ND(0.50)	ND(0.50)	ND(0.50)	ND(0.50)	ND(0.50)	ND(0.50)	ND(0.50)	ND(0.50)	ND(5.0)
M35P151LNA	14307 Jarrettsville Pike	5/4/2009	PI	86.5	0.55	ND(0.50)	ND(0.50)	ND(0.50)	ND(0.50)	2.0	6.0	2.9	2.4 J
M35P151LNA	14307 Jarrettsville Pike	5/4/2009	PM	0.20 J	ND(0.50)	ND(0.50)	ND(0.50)	ND(0.50)	ND(0.50)	ND(0.50)	ND(0.50)	ND(0.50)	ND(5.0)
M35P151LNA	14307 Jarrettsville Pike	5/18/2009	PE	ND(0.50)	ND(0.50)	ND(0.50)	ND(0.50)	ND(0.50)	ND(0.50)	ND(0.50)	ND(0.50)	ND(0.50)	ND(5.0)
M35P151LNA	14307 Jarrettsville Pike	5/18/2009	PI	355	ND(0.50)	ND(0.50)	ND(0.50)	ND(0.50)	ND(0.50)	4.9	17.3	6.0	2.8 J
M35P151LNA	14307 Jarrettsville Pike	5/18/2009	PM	0.25 J	ND(0.50)	ND(0.50)	ND(0.50)	ND(0.50)	ND(0.50)	ND(0.50)	ND(0.50)	ND(0.50)	ND(5.0)

Table 1 - Historical Private Supply Well Analytical Table

Inactive Exxon Facility #28077
14258 Jarrettsville Pike
Phoenix, Maryland

Map/Parcel/Lot	Address	Sample Date	POET Sample Point	MTBE (µg/L)	Benzene (µg/L)	Toluene (µg/L)	Ethyl-benzene (µg/L)	Total Xylenes (µg/L)	Naph-thalene (µg/L)	DIPE (µg/L)	ETBE (µg/L)	TAME (µg/L)	TBA (µg/L)
M35P151LNA	14307 Jarrettsville Pike	6/1/2009	PE	ND(0.50)	ND(0.50)	ND(0.50)	ND(0.50)	ND(0.50)	ND(0.50)	ND(0.50)	ND(0.50)	ND(0.50)	ND(5.0)
M35P151LNA	14307 Jarrettsville Pike	6/1/2009	PI	25.8	ND(0.50)	ND(0.50)	ND(0.50)	ND(0.50)	ND(0.50)	4.2	8.3	0.18 J	1.5 J
M35P151LNA	14307 Jarrettsville Pike	6/1/2009	PM	0.47 J	ND(0.50)	ND(0.50)	ND(0.50)	ND(0.50)	ND(0.50)	ND(0.50)	ND(0.50)	ND(0.50)	ND(5.0)
M35P151LNA	14307 Jarrettsville Pike	6/15/2009	PE	ND(0.50)	ND(0.50)	0.098 J	ND(0.50)	ND(0.50)	ND(0.50)	ND(0.50)	ND(0.50)	ND(0.50)	ND(5.0)
M35P151LNA	14307 Jarrettsville Pike	6/15/2009	PI	16.1	ND(0.50)	ND(0.50)	ND(0.50)	ND(0.50)	ND(0.50)	2.6	1.5	0.19 J	ND(5.0)
M35P151LNA	14307 Jarrettsville Pike	6/15/2009	PM	0.58	ND(0.50)	ND(0.50)	ND(0.50)	ND(0.50)	ND(0.50)	ND(0.50)	ND(0.50)	ND(0.50)	ND(5.0)
M35P151LNA	14307 Jarrettsville Pike	6/25/2009	PE	ND(0.50)	ND(0.50)	ND(0.50)	ND(0.50)	ND(0.50)	ND(0.50)	ND(0.50)	ND(0.50)	ND(0.50)	ND(5.0)
M35P151LNA	14307 Jarrettsville Pike	6/25/2009	PI	19.4	ND(0.50)	ND(0.50)	ND(0.50)	ND(0.50)	ND(0.50)	2.8	7.8	0.11 J	ND(5.0)
M35P151LNA	14307 Jarrettsville Pike	6/25/2009	PM	0.61	ND(0.50)	ND(0.50)	ND(0.50)	ND(0.50)	ND(0.50)	ND(0.50)	ND(0.50)	ND(0.50)	ND(5.0)
M35P151LNA	14307 Jarrettsville Pike	7/6/2009	PE	ND(0.50)	ND(0.50)	ND(0.50)	ND(0.50)	ND(0.50)	ND(0.50)	ND(0.50)	ND(0.50)	ND(0.50)	ND(5.0)
M35P151LNA	14307 Jarrettsville Pike	7/6/2009	PI	12.2	ND(0.50)	ND(0.50)	ND(0.50)	ND(0.50)	ND(0.50)	2.9	6.5	ND(0.50)	ND(5.0)
M35P151LNA	14307 Jarrettsville Pike	7/6/2009	PM	0.50	ND(0.50)	ND(0.50)	ND(0.50)	ND(0.50)	ND(0.50)	ND(0.50)	ND(0.50)	ND(0.50)	ND(5.0)
M35P151LNA	14307 Jarrettsville Pike	7/21/2009	PE	ND(0.50)	ND(0.50)	ND(0.50)	ND(0.50)	ND(0.50)	ND(0.50)	ND(0.50)	ND(0.50)	ND(0.50)	ND(5.0)
M35P151LNA	14307 Jarrettsville Pike	7/21/2009	PI	12.7	ND(0.50)	ND(0.50)	ND(0.50)	ND(0.50)	ND(0.50)	2.1	5.1	ND(0.50)	ND(5.0)
M35P151LNA	14307 Jarrettsville Pike	7/21/2009	PM	0.43 J	ND(0.50)	ND(0.50)	ND(0.50)	ND(0.50)	ND(0.50)	ND(0.50)	ND(0.50)	ND(0.50)	ND(5.0)
M35P151LNA	14307 Jarrettsville Pike	8/3/2009	PE	ND(0.50)	ND(0.50)	ND(0.50)	ND(0.50)	ND(0.50)	ND(0.50)	ND(0.50)	ND(0.50)	ND(0.50)	ND(5.0)
M35P151LNA	14307 Jarrettsville Pike	8/3/2009	PI	38.1	ND(0.50)	ND(0.50)	ND(0.50)	ND(0.50)	ND(0.50)	3.9	13.0	0.11 J	ND(5.0)
M35P151LNA	14307 Jarrettsville Pike	8/3/2009	PM	0.59	ND(0.50)	ND(0.50)	ND(0.50)	ND(0.50)	ND(0.50)	ND(0.50)	ND(0.50)	ND(0.50)	ND(5.0)
M35P151LNA	14307 Jarrettsville Pike	8/18/2009	PE	ND(0.50)	ND(0.50)	ND(0.50)	ND(0.50)	ND(0.50)	ND(0.50)	ND(0.50)	ND(0.50)	ND(0.50)	ND(5.0)
M35P151LNA	14307 Jarrettsville Pike	8/18/2009	PI	257	ND(0.50)	ND(0.50)	ND(0.50)	ND(0.50)	ND(0.50)	3.6	13.4	2.3	2.5 J
M35P151LNA	14307 Jarrettsville Pike	8/18/2009	PM	ND(0.50)	ND(0.50)	ND(0.50)	ND(0.50)	ND(0.50)	ND(0.50)	ND(0.50)	ND(0.50)	ND(0.50)	ND(5.0)
M35P151LNA	14307 Jarrettsville Pike	8/31/2009	PE	ND(0.50)	ND(0.50)	ND(0.50)	ND(0.50)	ND(0.50)	ND(0.50)	ND(0.50)	ND(0.50)	ND(0.50)	ND(5.0)
M35P151LNA	14307 Jarrettsville Pike	8/31/2009	PI	170	ND(0.50)	ND(0.50)	ND(0.50)	ND(0.50)	ND(0.50)	3.8	17.4	0.53	2.3 J
M35P151LNA	14307 Jarrettsville Pike	9/3/2009	PE	ND(0.50)	ND(0.50)	ND(0.50)	ND(0.50)	ND(0.50)	ND(0.50)	ND(0.50)	ND(0.50)	ND(0.50)	ND(5.0)
M35P151LNA	14307 Jarrettsville Pike	9/3/2009	PI	145	ND(0.50)	ND(0.50)	ND(0.50)	ND(0.50)	ND(0.50)	4.4	14.9	0.78	2.4 J
M35P151LNA	14307 Jarrettsville Pike	9/3/2009	PM	ND(0.50)	ND(0.50)	ND(0.50)	ND(0.50)	ND(0.50)	ND(0.50)	ND(0.50)	ND(0.50)	ND(0.50)	ND(5.0)
M35P151LNA	14307 Jarrettsville Pike	9/15/2009	PE	ND(0.50)	ND(0.50)	ND(0.50)	ND(0.50)	ND(0.50)	ND(0.50)	ND(0.50)	ND(0.50)	ND(0.50)	ND(5.0)
M35P151LNA	14307 Jarrettsville Pike	9/15/2009	PI	153	ND(0.50)	ND(0.50)	ND(0.50)	ND(0.50)	ND(0.50)	3.2	12.2	0.57	2.2 J
M35P151LNA	14307 Jarrettsville Pike	9/15/2009	PM	ND(0.50)	ND(0.50)	ND(0.50)	ND(0.50)	ND(0.50)	ND(0.50)	ND(0.50)	ND(0.50)	ND(0.50)	ND(5.0)
M35P151LNA	14307 Jarrettsville Pike	10/5/2009	PE	ND(0.50)	ND(0.50)	ND(0.50)	ND(0.50)	ND(0.50)	ND(0.50)	ND(0.50)	ND(0.50)	ND(0.50)	ND(5.0)

Table 1 - Historical Private Supply Well Analytical Table

Inactive Exxon Facility #28077
14258 Jarrettsville Pike
Phoenix, Maryland

Map/Parcel/Lot	Address	Sample Date	POET Sample Point	MTBE (µg/L)	Benzene (µg/L)	Toluene (µg/L)	Ethyl-benzene (µg/L)	Total Xylenes (µg/L)	Naph-thalene (µg/L)	DIPE (µg/L)	ETBE (µg/L)	TAME (µg/L)	TBA (µg/L)
M35P151LNA	14307 Jarrettsville Pike	10/5/2009	PI	109.0	ND(0.50)	ND(0.50)	ND(0.50)	ND(0.50)	ND(0.50)	4.8	15.8	0.40 J	2.5 J
M35P151LNA	14307 Jarrettsville Pike	10/5/2009	PM	ND(0.50)	ND(0.50)	ND(0.50)	ND(0.50)	ND(0.50)	ND(0.50)	ND(0.50)	ND(0.50)	ND(0.50)	ND(5.0)
M35P151LNA	14307 Jarrettsville Pike	10/19/2009	PE	ND(0.50)	ND(0.50)	ND(0.50)	ND(0.50)	ND(0.50)	ND(0.50)	ND(0.50)	ND(0.50)	ND(0.50)	ND(5.0)
M35P151LNA	14307 Jarrettsville Pike	10/19/2009	PI	259	ND(0.50)	ND(0.50)	ND(0.50)	ND(0.50)	ND(0.50)	5.1	16.4	1.8	3.6 J
M35P151LNA	14307 Jarrettsville Pike	10/19/2009	PM	ND(0.50)	ND(0.50)	ND(0.50)	ND(0.50)	ND(0.50)	ND(0.50)	ND(0.50)	ND(0.50)	ND(0.50)	ND(5.0)
M35P151LNA	14307 Jarrettsville Pike	11/3/2009	PE	ND(0.50)	ND(0.50)	ND(0.50)	ND(0.50)	ND(0.50)	ND(0.50)	ND(0.50)	ND(0.50)	ND(0.50)	ND(5.0)
M35P151LNA	14307 Jarrettsville Pike	11/3/2009	PI	253	ND(0.50)	ND(0.50)	ND(0.50)	ND(0.50)	ND(0.50)	4.9	15.0	2.3	5.4
M35P151LNA	14307 Jarrettsville Pike	11/3/2009	PM	ND(0.50)	ND(0.50)	ND(0.50)	ND(0.50)	ND(0.50)	ND(0.50)	ND(0.50)	ND(0.50)	ND(0.50)	ND(5.0)
M35P151LNA	14307 Jarrettsville Pike	11/23/2009	PE	ND(0.50)	ND(0.50)	ND(0.50)	ND(0.50)	ND(0.50)	ND(0.50)	ND(0.50)	ND(0.50)	ND(0.50)	ND(5.0)
M35P151LNA	14307 Jarrettsville Pike	11/23/2009	PI	20.8	ND(0.50)	ND(0.50)	ND(0.50)	ND(0.50)	ND(0.50)	2.1	3.7	ND(0.50)	ND(5.0)
M35P151LNA	14307 Jarrettsville Pike	11/23/2009	PM	ND(0.50)	ND(0.50)	ND(0.50)	ND(0.50)	ND(0.50)	ND(0.50)	ND(0.50)	ND(0.50)	ND(0.50)	ND(5.0)
M35P151LNA	14307 Jarrettsville Pike	12/7/2009	PE	ND(0.50)	ND(0.50)	ND(0.50)	ND(0.50)	ND(0.50)	ND(0.50)	ND(0.50)	ND(0.50)	ND(0.50)	ND(5.0)
M35P151LNA	14307 Jarrettsville Pike	12/7/2009	PI	67.3	ND(0.50)	ND(0.50)	ND(0.50)	ND(0.50)	ND(0.50)	3.0	6.6	0.49 J	ND(5.0)
M35P151LNA	14307 Jarrettsville Pike	12/7/2009	PM	ND(0.50)	ND(0.50)	ND(0.50)	ND(0.50)	ND(0.50)	ND(0.50)	ND(0.50)	ND(0.50)	ND(0.50)	ND(5.0)
M35P151LNA	14307 Jarrettsville Pike	12/21/2009	PE	ND(0.50)	ND(0.50)	ND(0.50)	ND(0.50)	ND(0.50)	ND(0.50)	ND(0.50)	ND(0.50)	ND(0.50)	ND(5.0)
M35P151LNA	14307 Jarrettsville Pike	12/21/2009	PI	98.2	ND(0.50)	ND(0.50)	ND(0.50)	ND(0.50)	ND(0.50)	2.7	7.0	0.82	ND(5.0)
M35P151LNA	14307 Jarrettsville Pike	12/21/2009	PM	ND(0.50)	ND(0.50)	ND(0.50)	ND(0.50)	ND(0.50)	ND(0.50)	ND(0.50)	ND(0.50)	ND(0.50)	ND(5.0)
M35P151LNA	14307 Jarrettsville Pike	1/4/2010	PE	ND(0.50)	ND(0.50)	ND(0.50)	ND(0.50)	ND(0.50)	ND(0.50)	ND(0.50)	ND(0.50)	ND(0.50)	ND(5.0)
M35P151LNA	14307 Jarrettsville Pike	1/4/2010	PI	47.4	ND(0.50)	ND(0.50)	ND(0.50)	ND(0.50)	ND(0.50)	4.7	7.3	0.28 J	2.6 J
M35P151LNA	14307 Jarrettsville Pike	1/4/2010	PM	ND(0.50)	ND(0.50)	ND(0.50)	ND(0.50)	ND(0.50)	ND(0.50)	ND(0.50)	ND(0.50)	ND(0.50)	ND(5.0)
M35P151LNA	14307 Jarrettsville Pike	1/21/2010	PE	ND(0.50)	ND(0.50)	ND(0.50)	ND(0.50)	ND(0.50)	ND(0.50)	ND(0.50)	ND(0.50)	ND(0.50)	ND(5.0)
M35P151LNA	14307 Jarrettsville Pike	1/21/2010	PI	571	ND(0.50)	ND(0.50)	ND(0.50)	ND(0.50)	ND(0.50)	6.8	22.4	7.4	18.6
M35P151LNA	14307 Jarrettsville Pike	1/21/2010	PM	ND(0.50)	ND(0.50)	ND(0.50)	ND(0.50)	ND(0.50)	ND(0.50)	ND(0.50)	ND(0.50)	ND(0.50)	ND(5.0)
M35P151LNA	14307 Jarrettsville Pike	2/1/2010	PE	ND(0.50)	ND(0.50)	ND(0.50)	ND(0.50)	ND(0.50)	ND(0.50)	ND(0.50)	ND(0.50)	ND(0.50)	ND(5.0)
M35P151LNA	14307 Jarrettsville Pike	2/1/2010	PI	333	ND(0.50)	ND(0.50)	ND(0.50)	ND(0.50)	ND(0.50)	6.8	14.7	3.8	9.7
M35P151LNA	14307 Jarrettsville Pike	2/1/2010	PM	ND(0.50)	ND(0.50)	ND(0.50)	ND(0.50)	ND(0.50)	ND(0.50)	ND(0.50)	ND(0.50)	ND(0.50)	ND(5.0)
M35P151LNA	14307 Jarrettsville Pike	2/17/2010	PE	ND(0.50)	ND(0.50)	ND(0.50)	ND(0.50)	ND(0.50)	ND(0.50)	ND(0.50)	ND(0.50)	ND(0.50)	ND(5.0)
M35P151LNA	14307 Jarrettsville Pike	2/17/2010	PI	361	ND(0.50)	ND(0.50)	ND(0.50)	ND(0.50)	ND(0.50)	5.4	15.1	3.5	12.7
M35P151LNA	14307 Jarrettsville Pike	2/17/2010	PM	ND(0.50)	ND(0.50)	ND(0.50)	ND(0.50)	ND(0.50)	ND(0.50)	ND(0.50)	ND(0.50)	ND(0.50)	ND(5.0)
M35P151LNA	14307 Jarrettsville Pike	3/1/2010	PE	ND(0.50)	ND(0.50)	ND(0.50)	ND(0.50)	ND(0.50)	ND(0.50)	ND(0.50)	ND(0.50)	ND(0.50)	ND(5.0)

Table 1 - Historical Private Supply Well Analytical Table

Inactive Exxon Facility #28077
14258 Jarrettsville Pike
Phoenix, Maryland

Map/Parcel/Lot	Address	Sample Date	POET Sample Point	MTBE (µg/L)	Benzene (µg/L)	Toluene (µg/L)	Ethyl-benzene (µg/L)	Total Xylenes (µg/L)	Naph-thalene (µg/L)	DIPE (µg/L)	ETBE (µg/L)	TAME (µg/L)	TBA (µg/L)
M35P151LNA	14307 Jarrettsville Pike	3/1/2010	PI	65.7	ND(0.50)	ND(0.50)	ND(0.50)	ND(0.50)	ND(0.50)	4.4	5.4	0.66	2.9 J
M35P151LNA	14307 Jarrettsville Pike	3/1/2010	PM	ND(0.50)	ND(0.50)	ND(0.50)	ND(0.50)	ND(0.50)	ND(0.50)	ND(0.50)	ND(0.50)	ND(0.50)	ND(5.0)
M35P151LNA	14307 Jarrettsville Pike	3/15/2010	PE	ND(0.50)	ND(0.50)	ND(0.50)	ND(0.50)	ND(0.50)	ND(0.50)	ND(0.50)	ND(0.50)	ND(0.50)	ND(5.0)
M35P151LNA	14307 Jarrettsville Pike	3/15/2010	PI	140	ND(0.50)	ND(0.50)	ND(0.50)	ND(0.50)	ND(0.50)	3.5	7.3	1.5	4.1 J
M35P151LNA	14307 Jarrettsville Pike	3/15/2010	PM	ND(0.50)	ND(0.50)	ND(0.50)	ND(0.50)	ND(0.50)	ND(0.50)	ND(0.50)	ND(0.50)	ND(0.50)	ND(5.0)
M35P151LNA	14307 Jarrettsville Pike	4/6/2010	PE	ND(0.50)	ND(0.50)	ND(0.50)	ND(0.50)	ND(0.50)	ND(0.50)	ND(0.50)	ND(0.50)	ND(0.50)	ND(5.0)
M35P151LNA	14307 Jarrettsville Pike	4/6/2010	PI	101.0	ND(0.50)	ND(0.50)	ND(0.50)	ND(0.50)	ND(0.50)	3.2	6.6	1.2	5.2
M35P151LNA	14307 Jarrettsville Pike	4/6/2010	PM	ND(0.50)	ND(0.50)	ND(0.50)	ND(0.50)	ND(0.50)	ND(0.50)	ND(0.50)	ND(0.50)	ND(0.50)	ND(5.0)
M35P151LNA	14307 Jarrettsville Pike	4/20/2010	PE	ND(0.50)	ND(0.50)	ND(0.50)	ND(0.50)	ND(0.50)	ND(0.50)	ND(0.50)	ND(0.50)	ND(0.50)	ND(5.0)
M35P151LNA	14307 Jarrettsville Pike	4/20/2010	PI	62.3	ND(0.50)	ND(0.50)	ND(0.50)	ND(0.50)	ND(0.50)	2.5	4.1	0.56	18.1
M35P151LNA	14307 Jarrettsville Pike	4/20/2010	PM	ND(0.50)	ND(0.50)	ND(0.50)	ND(0.50)	ND(0.50)	ND(0.50)	ND(0.50)	ND(0.50)	ND(0.50)	ND(5.0)
M35P151LNA	14307 Jarrettsville Pike	5/4/2010	PE	ND(0.50)	ND(0.50)	ND(0.50)	ND(0.50)	ND(0.50)	ND(0.50)	ND(0.50)	ND(0.50)	ND(0.50)	ND(5.0)
M35P151LNA	14307 Jarrettsville Pike	5/4/2010	PI	73.4	ND(0.50)	ND(0.50)	ND(0.50)	ND(0.50)	ND(0.50)	2.5	5.2	0.91	4.7 J
M35P151LNA	14307 Jarrettsville Pike	5/4/2010	PM	ND(0.50)	ND(0.50)	ND(0.50)	ND(0.50)	ND(0.50)	ND(0.50)	ND(0.50)	ND(0.50)	ND(0.50)	ND(5.0)
M35P151LNA	14307 Jarrettsville Pike	5/18/2010	PE	ND(0.50)	ND(0.50)	ND(0.50)	ND(0.50)	ND(0.50)	ND(0.50)	ND(0.50)	ND(0.50)	ND(0.50)	ND(5.0)
M35P151LNA	14307 Jarrettsville Pike	5/18/2010	PI	69.7	ND(0.50)	ND(0.50)	ND(0.50)	ND(0.50)	ND(0.50)	2.3	4.8	0.60	1.7 J
M35P151LNA	14307 Jarrettsville Pike	5/18/2010	PM	ND(0.50)	ND(0.50)	ND(0.50)	ND(0.50)	ND(0.50)	ND(0.50)	ND(0.50)	ND(0.50)	ND(0.50)	ND(5.0)
M35P151LNA	14307 Jarrettsville Pike	5/26/2010	PE	ND(0.50)	ND(0.50)	ND(0.50)	ND(0.50)	ND(0.50)	ND(0.50)	ND(0.50)	ND(0.50)	ND(0.50)	ND(5.0)
M35P151LNA	14307 Jarrettsville Pike	5/26/2010	PI	577	0.074 J	0.55	ND(0.50)	0.87	ND(0.50)	5.0	15.1	6.3	7.2
M35P151LNA	14307 Jarrettsville Pike	5/26/2010	PM	ND(0.50)	ND(0.50)	0.30 J	ND(0.50)	0.43 J	ND(0.50)	ND(0.50)	ND(0.50)	ND(0.50)	ND(5.0)
M35P151LNA	14307 Jarrettsville Pike	6/8/2010	PE	ND(0.50)	ND(0.50)	ND(0.50)	ND(0.50)	ND(0.50)	ND(0.50)	ND(0.50)	ND(0.50)	ND(0.50)	ND(5.0)
M35P151LNA	14307 Jarrettsville Pike	6/8/2010	PI	44.1	ND(0.50)	ND(0.50)	ND(0.50)	ND(0.50)	ND(0.50)	1.8	4.2	0.53	ND(5.0)
M35P151LNA	14307 Jarrettsville Pike	6/8/2010	PM	ND(0.50)	ND(0.50)	ND(0.50)	ND(0.50)	ND(0.50)	ND(0.50)	ND(0.50)	ND(0.50)	ND(0.50)	ND(5.0)
M35P151LNA	14307 Jarrettsville Pike	6/22/2010	PE	ND(0.50)	ND(0.50)	ND(0.50)	ND(0.50)	ND(0.50)	ND(0.50)	ND(0.50)	ND(0.50)	ND(0.50)	ND(5.0)
M35P151LNA	14307 Jarrettsville Pike	6/22/2010	PI	90.1	ND(0.50)	ND(0.50)	ND(0.50)	ND(0.50)	ND(0.50)	2.6	6.7	0.57	2.4 J
M35P151LNA	14307 Jarrettsville Pike	6/22/2010	PM	ND(0.50)	ND(0.50)	ND(0.50)	ND(0.50)	ND(0.50)	ND(0.50)	ND(0.50)	ND(0.50)	ND(0.50)	ND(5.0)
M35P151LNA	14307 Jarrettsville Pike	7/6/2010	PE	ND(0.50)	ND(0.50)	ND(0.50)	ND(0.50)	ND(0.50)	ND(0.50)	ND(0.50)	ND(0.50)	ND(0.50)	ND(5.0)
M35P151LNA	14307 Jarrettsville Pike	7/6/2010	PI	10.5	ND(0.50)	ND(0.50)	ND(0.50)	ND(0.50)	ND(0.50)	2.6	4.7	ND(0.50)	ND(5.0)
M35P151LNA	14307 Jarrettsville Pike	7/6/2010	PM	ND(0.50)	ND(0.50)	ND(0.50)	ND(0.50)	ND(0.50)	ND(0.50)	ND(0.50)	ND(0.50)	ND(0.50)	ND(5.0)
M35P151LNA	14307 Jarrettsville Pike	7/13/2010	PE	ND(0.50)	ND(0.50)	ND(0.50)	ND(0.50)	ND(0.50)	ND(0.50)	ND(0.50)	ND(0.50)	ND(0.50)	ND(5.0)

Table 1 - Historical Private Supply Well Analytical Table

Inactive Exxon Facility #28077
14258 Jarrettsville Pike
Phoenix, Maryland

Map/Parcel/Lot	Address	Sample Date	POET Sample Point	MTBE (µg/L)	Benzene (µg/L)	Toluene (µg/L)	Ethyl-benzene (µg/L)	Total Xylenes (µg/L)	Naph-thalene (µg/L)	DIPE (µg/L)	ETBE (µg/L)	TAME (µg/L)	TBA (µg/L)
M35P151LNA	14307 Jarrettsville Pike	7/13/2010	PI	49	ND(0.50)	ND(0.50)	ND(0.50)	ND(0.50)	ND(0.50)	2.1	4.7	0.39 J	2.7 J
M35P151LNA	14307 Jarrettsville Pike	7/13/2010	PM	ND(0.50)	ND(0.50)	ND(0.50)	ND(0.50)	ND(0.50)	ND(0.50)	ND(0.50)	ND(0.50)	ND(0.50)	ND(5.0)
M35P151LNA	14307 Jarrettsville Pike	7/20/2010	PE	ND(0.50)	ND(0.50)	ND(0.50)	ND(0.50)	ND(0.50)	ND(0.50)	ND(0.50)	ND(0.50)	ND(0.50)	ND(5.0)
M35P151LNA	14307 Jarrettsville Pike	7/20/2010	PI	79.8	ND(0.50)	ND(0.50)	ND(0.50)	ND(0.50)	ND(0.50)	2.4	5.5	0.47 J	ND(5.0)
M35P151LNA	14307 Jarrettsville Pike	7/20/2010	PM	ND(0.50)	ND(0.50)	ND(0.50)	ND(0.50)	ND(0.50)	ND(0.50)	ND(0.50)	ND(0.50)	ND(0.50)	ND(5.0)
M35P151LNA	14307 Jarrettsville Pike	7/27/2010	PI	58.9	ND(0.50)	ND(0.50)	ND(0.50)	ND(0.50)	ND(0.50)	2.2	5.9	0.32 J	2.3 J
M35P151LNA	14307 Jarrettsville Pike	8/3/2010	PE	ND(0.50)	ND(0.50)	ND(0.50)	ND(0.50)	ND(0.50)	ND(0.50)	ND(0.50)	ND(0.50)	ND(0.50)	ND(5.0)
M35P151LNA	14307 Jarrettsville Pike	8/3/2010	PI	13.0	ND(0.50)	ND(0.50)	ND(0.50)	ND(0.50)	ND(0.50)	2.8	4.9	0.090 J	ND(5.0)
M35P151LNA	14307 Jarrettsville Pike	8/3/2010	PM	ND(0.50)	ND(0.50)	ND(0.50)	ND(0.50)	ND(0.50)	ND(0.50)	ND(0.50)	ND(0.50)	ND(0.50)	ND(5.0)
M35P151LNA	14307 Jarrettsville Pike	8/10/2010	PI	13.0	ND(0.50)	ND(0.50)	ND(0.50)	ND(0.50)	ND(0.50)	2.6	4.7	ND(0.50)	ND(5.0)
M35P151LNA	14307 Jarrettsville Pike	8/17/2010	PI	8.1	ND(0.50)	ND(0.50)	ND(0.50)	ND(0.50)	ND(0.50)	2.7	4.3	ND(0.50)	ND(5.0)
M35P151LNA	14307 Jarrettsville Pike	8/24/2010	PI	11.1	ND(0.50)	ND(0.50)	ND(0.50)	ND(0.50)	ND(0.50)	2.1	3.7	ND(0.50)	ND(5.0)
M35P151LNA	14307 Jarrettsville Pike	8/31/2010	PI	14.7	ND(0.50)	ND(0.50)	ND(0.50)	ND(0.50)	ND(0.50)	3.0	5.2	ND(0.50)	ND(5.0)
M35P151LNA	14307 Jarrettsville Pike	9/7/2010	PE	ND(0.50)	ND(0.50)	ND(0.50)	ND(0.50)	ND(0.50)	ND(0.50)	ND(0.50)	ND(0.50)	ND(0.50)	ND(5.0)
M35P151LNA	14307 Jarrettsville Pike	9/7/2010	PI	4.6	ND(0.50)	ND(0.50)	ND(0.50)	ND(0.50)	ND(0.50)	3.3	5.4	ND(0.50)	ND(5.0)
M35P151LNA	14307 Jarrettsville Pike	9/7/2010	PM	ND(0.50)	ND(0.50)	ND(0.50)	ND(0.50)	ND(0.50)	ND(0.50)	ND(0.50)	ND(0.50)	ND(0.50)	ND(5.0)
M35P151LNA	14307 Jarrettsville Pike	9/14/2010	PI	15.9	ND(0.50)	ND(0.50)	ND(0.50)	ND(0.50)	ND(0.50)	2.9	4.8	ND(0.50)	ND(5.0)
M35P151LNA	14307 Jarrettsville Pike	9/20/2010	PI	28.1	ND(0.50)	ND(0.50)	ND(0.50)	ND(0.50)	ND(0.50)	4.2	8.1	0.15 J	ND(5.0)
M35P151LNA	14307 Jarrettsville Pike	9/28/2010	PI	108.0	ND(0.50)	ND(0.50)	ND(0.50)	ND(0.50)	ND(0.50)	2.1	5.2	0.37 J	1.4 J
M35P151LNA	14307 Jarrettsville Pike	10/5/2010	PE	ND(0.50)	ND(0.50)	ND(0.50)	ND(0.50)	ND(0.50)	ND(0.50)	ND(0.50)	ND(0.50)	ND(0.50)	ND(5.0)
M35P151LNA	14307 Jarrettsville Pike	10/5/2010	PI	51.2	0.70	ND(0.50)	ND(0.50)	ND(0.50)	ND(0.50)	2.5	7.1	0.82	3.4 J
M35P151LNA	14307 Jarrettsville Pike	10/5/2010	PM	ND(0.50)	ND(0.50)	ND(0.50)	ND(0.50)	ND(0.50)	ND(0.50)	ND(0.50)	ND(0.50)	ND(0.50)	ND(5.0)
M35P151LNA	14307 Jarrettsville Pike	10/12/2010	PI	8.7	ND(0.50)	ND(0.50)	ND(0.50)	ND(0.50)	ND(0.50)	2.9	3.5	ND(0.50)	ND(5.0)
M35P151LNA	14307 Jarrettsville Pike	10/18/2010	PI	3.1	ND(0.50)	ND(0.50)	ND(0.50)	ND(0.50)	ND(0.50)	2.8	4.1	ND(0.50)	ND(5.0)
M35P151LNA	14307 Jarrettsville Pike	10/26/2010	PI	17.3	ND(0.50)	ND(0.50)	ND(0.50)	ND(0.50)	ND(0.50)	2.5	3.8	0.14 J	ND(5.0)
M35P151LNA	14307 Jarrettsville Pike	11/1/2010	PE	ND(0.50)	ND(0.50)	ND(0.50)	ND(0.50)	ND(0.50)	ND(0.50)	ND(0.50)	ND(0.50)	ND(0.50)	ND(5.0)
M35P151LNA	14307 Jarrettsville Pike	11/1/2010	PI	22.6	ND(0.50)	ND(0.50)	ND(0.50)	ND(0.50)	ND(0.50)	5.2	8.8	0.15 J	ND(5.0)
M35P151LNA	14307 Jarrettsville Pike	11/1/2010	PM	ND(0.50)	ND(0.50)	ND(0.50)	ND(0.50)	ND(0.50)	ND(0.50)	ND(0.50)	ND(0.50)	ND(0.50)	ND(5.0)
M35P151LNA	14307 Jarrettsville Pike	11/9/2010	PI	7.1	ND(0.50)	ND(0.50)	ND(0.50)	ND(0.50)	ND(0.50)	2.7	2.9	0.070 J	ND(5.0)
M35P151LNA	14307 Jarrettsville Pike	11/16/2010	PI	6.5	ND(0.50)	ND(0.50)	ND(0.50)	ND(0.50)	ND(0.50)	2.1	2.3	ND(0.50)	ND(5.0)

Table 1 - Historical Private Supply Well Analytical Table

Inactive Exxon Facility #28077
14258 Jarrettsville Pike
Phoenix, Maryland

Map/Parcel/Lot	Address	Sample Date	POET Sample Point	MTBE (µg/L)	Benzene (µg/L)	Toluene (µg/L)	Ethyl-benzene (µg/L)	Total Xylenes (µg/L)	Naph-thalene (µg/L)	DIPE (µg/L)	ETBE (µg/L)	TAME (µg/L)	TBA (µg/L)
M35P151LNA	14307 Jarrettsville Pike	11/23/2010	PI	36.8	ND(0.50)	ND(0.50)	ND(0.50)	ND(0.50)	ND(0.50)	3.4	5.5	0.42 J	ND(5.0)
M35P151LNA	14307 Jarrettsville Pike	11/30/2010	PI	12.6	ND(0.50)	ND(0.50)	ND(0.50)	ND(0.50)	ND(0.50)	0.91	1.3	0.13 J	ND(5.0)
M35P151LNA	14307 Jarrettsville Pike	12/7/2010	PE	ND(0.50)	ND(0.50)	ND(0.50)	ND(0.50)	ND(0.50)	ND(0.50)	ND(0.50)	ND(0.50)	ND(0.50)	ND(5.0)
M35P151LNA	14307 Jarrettsville Pike	12/7/2010	PI	7.8	ND(0.50)	ND(0.50)	ND(0.50)	ND(0.50)	ND(0.50)	2.7	2.9	0.083 J	ND(5.0)
M35P151LNA	14307 Jarrettsville Pike	12/7/2010	PM	ND(0.50)	ND(0.50)	ND(0.50)	ND(0.50)	ND(0.50)	ND(0.50)	ND(0.50)	ND(0.50)	ND(0.50)	ND(5.0)
M35P151LNA	14307 Jarrettsville Pike	12/14/2010	PI	13.2	ND(0.50)	ND(0.50)	ND(0.50)	ND(0.50)	ND(0.50)	1.7	2.2	0.16 J	ND(5.0)
M35P151LNA	14307 Jarrettsville Pike	12/20/2010	PI	7.4	ND(0.50)	ND(0.50)	ND(0.50)	ND(0.50)	ND(0.50)	3.1	4.1	ND(0.50)	ND(5.0)
M35P151LNA	14307 Jarrettsville Pike	12/28/2010	PI	4.9	ND(0.50)	ND(0.50)	ND(0.50)	ND(0.50)	ND(0.50)	1.2	1.2	ND(0.50)	ND(5.0)
M35P151LNA	14307 Jarrettsville Pike	1/3/2011	PE	ND(0.50)	ND(0.50)	ND(0.50)	ND(0.50)	ND(0.50)	ND(0.50)	ND(0.50)	ND(0.50)	ND(0.50)	ND(5.0)
M35P151LNA	14307 Jarrettsville Pike	1/3/2011	PI	1.9	ND(0.50)	ND(0.50)	ND(0.50)	ND(0.50)	ND(0.50)	1.6	1.7	ND(0.50)	ND(5.0)
M35P151LNA	14307 Jarrettsville Pike	1/3/2011	PM	ND(0.50)	ND(0.50)	ND(0.50)	ND(0.50)	ND(0.50)	ND(0.50)	ND(0.50)	ND(0.50)	ND(0.50)	ND(5.0)
M35P151LNA	14307 Jarrettsville Pike	1/11/2011	PI	13.6	ND(0.50)	ND(0.50)	ND(0.50)	ND(0.50)	ND(0.50)	1.7	2.4	0.15 J	ND(5.0)
M35P151LNA	14307 Jarrettsville Pike	1/17/2011	PI	7.2	ND(0.50)	ND(0.50)	ND(0.50)	ND(0.50)	ND(0.50)	2.4	3.2	ND(0.50)	ND(5.0)
M35P151LNA	14307 Jarrettsville Pike	1/24/2011	PI	5.1	ND(0.50)	ND(0.50)	ND(0.50)	ND(0.50)	ND(0.50)	1.9	2.3	ND(0.50)	ND(5.0)
M35P151LNA	14307 Jarrettsville Pike	1/31/2011	PI	0.64	ND(0.50)	ND(0.50)	ND(0.50)	ND(0.50)	ND(0.50)	1.2	0.81	ND(0.50)	ND(5.0)
M35P151LNA	14307 Jarrettsville Pike	2/7/2011	PE	ND(0.50)	ND(0.50)	ND(0.50)	ND(0.50)	ND(0.50)	ND(0.50)	ND(0.50)	ND(0.50)	ND(0.50)	ND(5.0)
M35P151LNA	14307 Jarrettsville Pike	2/7/2011	PI	12.0	ND(0.50)	ND(0.50)	ND(0.50)	ND(0.50)	ND(0.50)	2.9	4.0	0.11 J	ND(5.0)
M35P151LNA	14307 Jarrettsville Pike	2/7/2011	PM	ND(0.50)	ND(0.50)	ND(0.50)	ND(0.50)	ND(0.50)	ND(0.50)	ND(0.50)	ND(0.50)	ND(0.50)	ND(5.0)
M35P151LNA	14307 Jarrettsville Pike	2/15/2011	PI	15.7	ND(0.50)	ND(0.50)	ND(0.50)	ND(0.50)	ND(0.50)	1.9	2.2	0.19 J	ND(5.0)
M35P151LNA	14307 Jarrettsville Pike	2/21/2011	PI	13.4	ND(0.50)	ND(0.50)	ND(0.50)	ND(0.50)	ND(0.50)	1.8	2.1	0.15 J	ND(5.0)
M35P151LNA	14307 Jarrettsville Pike	3/1/2011	PI	44.3	ND(0.50)	ND(0.50)	ND(0.50)	ND(0.50)	ND(0.50)	2.3	3.5	0.52	ND(5.0)
M35P151LNA	14307 Jarrettsville Pike	3/7/2011	PE	ND(0.50)	ND(0.50)	ND(0.50)	ND(0.50)	ND(0.50)	ND(0.50)	ND(0.50)	ND(0.50)	ND(0.50)	ND(5.0)
M35P151LNA	14307 Jarrettsville Pike	3/7/2011	PI	4.8	ND(0.50)	ND(0.50)	ND(0.50)	ND(0.50)	ND(0.50)	1.3	1.2	ND(0.50)	ND(5.0)
M35P151LNA	14307 Jarrettsville Pike	3/7/2011	PM	ND(0.50)	ND(0.50)	ND(0.50)	ND(0.50)	ND(0.50)	ND(0.50)	ND(0.50)	ND(0.50)	ND(0.50)	ND(5.0)
M35P151LNA	14307 Jarrettsville Pike	3/15/2011	PI	23.1	ND(0.50)	ND(0.50)	ND(0.50)	ND(0.50)	ND(0.50)	1.4	2.1	0.30 J	ND(5.0)
M35P151LNA	14307 Jarrettsville Pike	3/22/2011	PI	11.2	ND(0.50)	ND(0.50)	ND(0.50)	ND(0.50)	ND(0.50)	0.82	1.2	0.16 J	ND(5.0)
M35P151LNA	14307 Jarrettsville Pike	3/29/2011	PI	13.7	ND(0.50)	ND(0.50)	ND(0.50)	ND(0.50)	ND(0.50)	0.87	1.1	ND(0.50)	ND(5.0)
M35P151LNA	14307 Jarrettsville Pike	4/4/2011	PE	ND(0.50)	ND(0.50)	ND(0.50)	ND(0.50)	ND(0.50)	ND(0.50)	ND(0.50)	ND(0.50)	ND(0.50)	ND(5.0)
M35P151LNA	14307 Jarrettsville Pike	4/4/2011	PI	2.0	ND(0.50)	ND(0.50)	ND(0.50)	ND(0.50)	ND(0.50)	0.66	0.58	ND(0.50)	ND(5.0)
M35P151LNA	14307 Jarrettsville Pike	4/4/2011	PM	ND(0.50)	ND(0.50)	ND(0.50)	ND(0.50)	ND(0.50)	ND(0.50)	ND(0.50)	ND(0.50)	ND(0.50)	ND(5.0)

Table 1 - Historical Private Supply Well Analytical Table

Inactive Exxon Facility #28077
14258 Jarrettsville Pike
Phoenix, Maryland

Map/Parcel/Lot	Address	Sample Date	POET Sample Point	MTBE (µg/L)	Benzene (µg/L)	Toluene (µg/L)	Ethyl-benzene (µg/L)	Total Xylenes (µg/L)	Naph-thalene (µg/L)	DIPE (µg/L)	ETBE (µg/L)	TAME (µg/L)	TBA (µg/L)
M35P151LNA	14307 Jarrettsville Pike	4/12/2011	PE	ND(0.50)	ND(0.50)	ND(0.50)	ND(0.50)	ND(0.50)	ND(0.50)	ND(0.50)	ND(0.50)	ND(0.50)	ND(5.0)
M35P151LNA	14307 Jarrettsville Pike	4/12/2011	PI	13.5	ND(0.50)	ND(0.50)	ND(0.50)	ND(0.50)	ND(0.50)	0.91	1.3	0.20 J	ND(5.0)
M35P151LNA	14307 Jarrettsville Pike	4/12/2011	PM	ND(0.50)	ND(0.50)	ND(0.50)	ND(0.50)	ND(0.50)	ND(0.50)	ND(0.50)	ND(0.50)	ND(0.50)	ND(5.0)
M35P151LNA	14307 Jarrettsville Pike	4/19/2011	PE	ND(0.50)	ND(0.50)	ND(0.50)	ND(0.50)	ND(0.50)	ND(0.50)	ND(0.50)	ND(0.50)	ND(0.50)	ND(5.0)
M35P151LNA	14307 Jarrettsville Pike	4/19/2011	PI	8.2	ND(0.50)	ND(0.50)	ND(0.50)	ND(0.50)	ND(0.50)	0.74	0.86	0.16 J	ND(5.0)
M35P151LNA	14307 Jarrettsville Pike	4/19/2011	PM	ND(0.50)	ND(0.50)	ND(0.50)	ND(0.50)	ND(0.50)	ND(0.50)	ND(0.50)	ND(0.50)	ND(0.50)	ND(5.0)
M35P151LNA	14307 Jarrettsville Pike	4/26/2011	PI	5.1	ND(0.50)	ND(0.50)	ND(0.50)	ND(0.50)	ND(0.50)	0.35 J	0.45 J	0.078 J	ND(5.0)
M35P151LNA	14307 Jarrettsville Pike	5/2/2011	PE	ND(0.50)	ND(0.50)	ND(0.50)	ND(0.50)	ND(0.50)	ND(0.50)	ND(0.50)	ND(0.50)	ND(0.50)	ND(5.0)
M35P151LNA	14307 Jarrettsville Pike	5/2/2011	PI	5.7	ND(0.50)	ND(0.50)	ND(0.50)	ND(0.50)	ND(0.50)	0.50	0.65	0.096 J	ND(5.0)
M35P151LNA	14307 Jarrettsville Pike	5/2/2011	PM	ND(0.50)	ND(0.50)	ND(0.50)	ND(0.50)	ND(0.50)	ND(0.50)	ND(0.50)	ND(0.50)	ND(0.50)	ND(5.0)
M35P151LNA	14307 Jarrettsville Pike	5/10/2011	PI	21.8	ND(0.50)	ND(0.50)	ND(0.50)	ND(0.50)	ND(0.50)	0.75	1.4	0.32 J	ND(5.0)
M35P151LNA	14307 Jarrettsville Pike	5/17/2011	PI	6.4	ND(0.50)	ND(0.50)	ND(0.50)	ND(0.50)	ND(0.50)	0.38 J	0.53	0.091 J	ND(5.0)
M35P151LNA	14307 Jarrettsville Pike	5/24/2011	PI	5.0	ND(0.50)	ND(0.50)	ND(0.50)	ND(0.50)	ND(0.50)	0.40 J	0.53	ND(0.50)	ND(5.0)
M35P151LNA	14307 Jarrettsville Pike	5/31/2011	PI	0.76	ND(0.50)	ND(0.50)	ND(0.50)	ND(0.50)	ND(0.50)	0.28 J	0.11 J	ND(0.50)	ND(5.0)
M35P151LNA	14307 Jarrettsville Pike	6/7/2011	PE	ND(0.50)	ND(0.50)	ND(0.50)	ND(0.50)	ND(0.50)	ND(0.50)	ND(0.50)	ND(0.50)	ND(0.50)	ND(5.0)
M35P151LNA	14307 Jarrettsville Pike	6/7/2011	PI	3.0	ND(0.50)	ND(0.50)	ND(0.50)	ND(0.50)	ND(0.50)	0.44 J	0.47 J	ND(0.50)	ND(5.0)
M35P151LNA	14307 Jarrettsville Pike	6/7/2011	PM	ND(0.50)	ND(0.50)	ND(0.50)	ND(0.50)	ND(0.50)	ND(0.50)	ND(0.50)	ND(0.50)	ND(0.50)	ND(5.0)
M35P151LNA	14307 Jarrettsville Pike	6/14/2011	PI	4.8	ND(0.50)	ND(0.50)	ND(0.50)	ND(0.50)	ND(0.50)	0.48 J	0.65	ND(0.50)	ND(5.0)
M35P151LNA	14307 Jarrettsville Pike	6/21/2011	PI	4.0	ND(0.50)	ND(0.50)	ND(0.50)	ND(0.50)	ND(0.50)	0.44 J	0.45 J	ND(0.50)	ND(5.0)
M35P151LNA	14307 Jarrettsville Pike	6/28/2011	PI	3.7	ND(0.50)	ND(0.50)	ND(0.50)	ND(0.50)	ND(0.50)	0.41 J	0.59	ND(0.50)	ND(5.0)
M35P151LNA	14307 Jarrettsville Pike	7/5/2011	PI	0.51	ND(0.50)	ND(0.50)	ND(0.50)	ND(0.50)	ND(0.50)	0.25 J	ND(0.50)	ND(0.50)	ND(5.0)
M35P151LNA	14307 Jarrettsville Pike	7/11/2011	PE	ND(0.50)	ND(0.50)	ND(0.50)	ND(0.50)	ND(0.50)	ND(0.50)	ND(0.50)	ND(0.50)	ND(0.50)	ND(5.0)
M35P151LNA	14307 Jarrettsville Pike	7/11/2011	PI	1.0	ND(0.50)	ND(0.50)	ND(0.50)	ND(0.50)	ND(0.50)	0.45 J	0.54	ND(0.50)	ND(5.0)
M35P151LNA	14307 Jarrettsville Pike	7/11/2011	PM	ND(0.50)	ND(0.50)	ND(0.50)	ND(0.50)	ND(0.50)	ND(0.50)	ND(0.50)	ND(0.50)	ND(0.50)	ND(5.0)
M35P151LNA	14307 Jarrettsville Pike	7/18/2011	PI	2.6	ND(0.50)	ND(0.50)	ND(0.50)	ND(0.50)	ND(0.50)	0.91	1.5	ND(0.50)	ND(5.0)
M35P151LNA	14307 Jarrettsville Pike	7/26/2011	PI	5.7	ND(0.50)	ND(0.50)	ND(0.50)	ND(0.50)	ND(0.50)	0.55	0.80	ND(0.50)	ND(5.0)
M35P151LNA	14307 Jarrettsville Pike	8/1/2011	PE	ND(0.50)	ND(0.50)	ND(0.50)	ND(0.50)	ND(0.50)	ND(0.50)	ND(0.50)	ND(0.50)	ND(0.50)	ND(5.0)
M35P151LNA	14307 Jarrettsville Pike	8/1/2011	PI	ND(0.50)	ND(0.50)	ND(0.50)	ND(0.50)	ND(0.50)	ND(0.50)	0.34 J	0.30 J	ND(0.50)	ND(5.0)
M35P151LNA	14307 Jarrettsville Pike	8/1/2011	PM	ND(0.50)	ND(0.50)	ND(0.50)	ND(0.50)	ND(0.50)	ND(0.50)	ND(0.50)	ND(0.50)	ND(0.50)	ND(5.0)
M35P151LNA	14307 Jarrettsville Pike	8/8/2011	PI	1.4	ND(0.50)	ND(0.50)	ND(0.50)	ND(0.50)	ND(0.50)	0.38 J	0.51	ND(0.50)	ND(5.0)

Table 1 - Historical Private Supply Well Analytical Table

Inactive Exxon Facility #28077
14258 Jarrettsville Pike
Phoenix, Maryland

Map/Parcel/Lot	Address	Sample Date	POET Sample Point	MTBE (µg/L)	Benzene (µg/L)	Toluene (µg/L)	Ethyl-benzene (µg/L)	Total Xylenes (µg/L)	Naph-thalene (µg/L)	DIPE (µg/L)	ETBE (µg/L)	TAME (µg/L)	TBA (µg/L)
M35P151LNA	14307 Jarrettsville Pike	8/16/2011	PI	4.2	ND(0.50)	ND(0.50)	ND(0.50)	ND(0.50)	ND(0.50)	0.71	1.2	ND(0.50)	ND(5.0)
M35P151LNA	14307 Jarrettsville Pike	8/23/2011	PI	2.0	ND(0.50)	ND(0.50)	ND(0.50)	ND(0.50)	ND(0.50)	0.40 J	0.56	ND(0.50)	ND(5.0)
M35P151LNA	14307 Jarrettsville Pike	8/30/2011	PI	1.8	ND(0.50)	ND(0.50)	ND(0.50)	ND(0.50)	ND(0.50)	0.38 J	0.62	ND(0.50)	ND(5.0)
M35P151LNA	14307 Jarrettsville Pike	9/6/2011	PI	0.30 J	ND(0.50)	ND(0.50)	ND(0.50)	ND(0.50)	ND(0.50)	0.24 J	0.28 J	ND(0.50)	ND(5.0)
M35P151LNA	14307 Jarrettsville Pike	9/12/2011	PE	ND(0.50)	ND(0.50)	ND(0.50)	ND(0.50)	ND(0.50)	ND(0.50)	ND(0.50)	ND(0.50)	ND(0.50)	ND(5.0)
M35P151LNA	14307 Jarrettsville Pike	9/12/2011	PI	0.75	ND(0.50)	ND(0.50)	ND(0.50)	ND(0.50)	ND(0.50)	0.47 J	0.79	ND(0.50)	ND(5.0)
M35P151LNA	14307 Jarrettsville Pike	9/12/2011	PM	ND(0.50)	ND(0.50)	ND(0.50)	ND(0.50)	ND(0.50)	ND(0.50)	ND(0.50)	ND(0.50)	ND(0.50)	ND(5.0)
M35P151LNA	14307 Jarrettsville Pike	9/20/2011	PI	0.65	ND(0.50)	ND(0.50)	ND(0.50)	ND(0.50)	ND(0.50)	0.26 J	0.38 J	ND(0.50)	ND(5.0)
M35P151LNA	14307 Jarrettsville Pike	9/27/2011	PI	1.3	ND(0.50)	ND(0.50)	ND(0.50)	ND(0.50)	ND(0.50)	0.25 J	0.45 J	ND(0.50)	ND(5.0)
M35P151LNA	14307 Jarrettsville Pike	10/3/2011	PE	ND(0.50)	ND(0.50)	ND(0.50)	ND(0.50)	ND(0.50)	ND(0.50)	ND(0.50)	ND(0.50)	ND(0.50)	ND(5.0)
M35P151LNA	14307 Jarrettsville Pike	10/3/2011	PI	0.69	ND(0.50)	ND(0.50)	ND(0.50)	ND(0.50)	ND(0.50)	0.30 J	0.54	ND(0.50)	ND(5.0)
M35P151LNA	14307 Jarrettsville Pike	10/3/2011	PM	ND(0.50)	ND(0.50)	ND(0.50)	ND(0.50)	ND(0.50)	ND(0.50)	ND(0.50)	ND(0.50)	ND(0.50)	ND(5.0)
M35P151LNA	14307 Jarrettsville Pike	10/11/2011	PI	1.2	ND(0.50)	ND(0.50)	ND(0.50)	ND(0.50)	ND(0.50)	0.31 J	0.56	ND(0.50)	ND(5.0)
M35P151LNA	14307 Jarrettsville Pike	10/17/2011	PI	1.5	ND(0.50)	ND(0.50)	ND(0.50)	ND(0.50)	ND(0.50)	0.47 J	0.93	ND(0.50)	ND(5.0)
M35P151LNA	14307 Jarrettsville Pike	10/24/2011	PI	1.5	ND(0.50)	ND(0.50)	ND(0.50)	ND(0.50)	ND(0.50)	0.40 J	0.67	ND(0.50)	ND(5.0)
M35P151LNA	14307 Jarrettsville Pike	11/1/2011	PI	1.3	ND(0.50)	ND(0.50)	ND(0.50)	ND(0.50)	ND(0.50)	0.52	0.76	ND(0.50)	ND(5.0)
M35P151LNA	14307 Jarrettsville Pike	11/7/2011	PE	ND(0.50)	ND(0.50)	ND(0.50)	ND(0.50)	ND(0.50)	ND(0.50)	ND(0.50)	ND(0.50)	ND(0.50)	ND(5.0)
M35P151LNA	14307 Jarrettsville Pike	11/7/2011	PI	1.4	ND(0.50)	ND(0.50)	ND(0.50)	ND(0.50)	ND(0.50)	0.62	1.2	ND(0.50)	ND(5.0)
M35P151LNA	14307 Jarrettsville Pike	11/7/2011	PM	ND(0.50)	ND(0.50)	ND(0.50)	ND(0.50)	ND(0.50)	ND(0.50)	ND(0.50)	ND(0.50)	ND(0.50)	ND(5.0)
M35P151LNA	14307 Jarrettsville Pike	11/14/2011	PI	1.1	ND(0.50)	ND(0.50)	ND(0.50)	ND(0.50)	ND(0.50)	0.55	0.84	ND(0.50)	ND(5.0)
M35P151LNA	14307 Jarrettsville Pike	11/17/2011	PE	ND(0.50)	ND(0.50)	ND(0.50)	ND(0.50)	ND(0.50)	ND(0.50)	ND(0.50)	ND(0.50)	ND(0.50)	ND(5.0)
M35P151LNA	14307 Jarrettsville Pike	11/17/2011	PI	4.2	ND(0.50)	ND(0.50)	ND(0.50)	ND(0.50)	ND(0.50)	0.51	1.0	ND(0.50)	ND(5.0)
M35P151LNA	14307 Jarrettsville Pike	11/17/2011	PM	ND(0.50)	ND(0.50)	ND(0.50)	ND(0.50)	ND(0.50)	ND(0.50)	ND(0.50)	ND(0.50)	ND(0.50)	ND(5.0)
M35P151LNA	14307 Jarrettsville Pike	11/21/2011	PI	1.2	ND(0.50)	ND(0.50)	ND(0.50)	ND(0.50)	ND(0.50)	0.51	0.81	ND(0.50)	ND(5.0)
M35P151LNA	14307 Jarrettsville Pike	11/29/2011	PI	0.29 J	ND(0.50)	ND(0.50)	ND(0.50)	ND(0.50)	ND(0.50)	0.21 J	0.21 J	ND(0.50)	ND(5.0)
M35P151LNA	14307 Jarrettsville Pike	12/5/2011	PE	ND(0.50)	ND(0.50)	ND(0.50)	ND(0.50)	ND(0.50)	ND(0.50)	ND(0.50)	ND(0.50)	ND(0.50)	ND(5.0)
M35P151LNA	14307 Jarrettsville Pike	12/5/2011	PI	2.2	ND(0.50)	ND(0.50)	ND(0.50)	ND(0.50)	ND(0.50)	0.65	1.2	ND(0.50)	ND(5.0)
M35P151LNA	14307 Jarrettsville Pike	12/5/2011	PM	ND(0.50)	ND(0.50)	ND(0.50)	ND(0.50)	ND(0.50)	ND(0.50)	ND(0.50)	ND(0.50)	ND(0.50)	ND(5.0)
M35P151LNA	14307 Jarrettsville Pike	12/13/2011	PI	2.2	ND(0.50)	ND(0.50)	ND(0.50)	ND(0.50)	ND(0.50)	0.44 J	0.17 J	ND(0.50)	ND(5.0)
M35P151LNA	14307 Jarrettsville Pike	12/20/2011	PI	1.7	ND(0.50)	ND(0.50)	ND(0.50)	ND(0.50)	ND(0.50)	0.96	1.6	ND(0.50)	ND(5.0)

Table 1 - Historical Private Supply Well Analytical Table

Inactive Exxon Facility #28077
14258 Jarrettsville Pike
Phoenix, Maryland

Map/Parcel/Lot	Address	Sample Date	POET Sample Point	MTBE (µg/L)	Benzene (µg/L)	Toluene (µg/L)	Ethyl-benzene (µg/L)	Total Xylenes (µg/L)	Naph-thalene (µg/L)	DIPE (µg/L)	ETBE (µg/L)	TAME (µg/L)	TBA (µg/L)
M35P151LNA	14307 Jarrettsville Pike	12/27/2011	PI	0.27 J	ND(0.50)	ND(0.50)	ND(0.50)	ND(0.50)	ND(0.50)	0.48 J	0.14 J	ND(0.50)	ND(5.0)
M35P151LNA	14307 Jarrettsville Pike	1/3/2012	PI	0.61	ND(0.50)	ND(0.50)	ND(0.50)	ND(0.50)	ND(0.50)	0.28 J	0.39 J	ND(0.50)	ND(5.0)
M35P151LNA	14307 Jarrettsville Pike	1/9/2012	PE	ND(0.50)	ND(0.50)	ND(0.50)	ND(0.50)	ND(0.50)	ND(0.50)	ND(0.50)	ND(0.50)	ND(0.50)	ND(5.0)
M35P151LNA	14307 Jarrettsville Pike	1/9/2012	PI	0.87	ND(0.50)	ND(0.50)	ND(0.50)	ND(0.50)	ND(0.50)	0.32 J	0.50	ND(0.50)	ND(5.0)
M35P151LNA	14307 Jarrettsville Pike	1/9/2012	PM	ND(0.50)	ND(0.50)	ND(0.50)	ND(0.50)	ND(0.50)	ND(0.50)	ND(0.50)	ND(0.50)	ND(0.50)	ND(5.0)
M35P151LNA	14307 Jarrettsville Pike	1/17/2012	PI	1.3	ND(0.50)	ND(0.50)	ND(0.50)	ND(0.50)	ND(0.50)	0.47 J	0.76	ND(0.50)	ND(5.0)
M35P151LNA	14307 Jarrettsville Pike	1/24/2012	PI	0.90	ND(0.50)	ND(0.50)	ND(0.50)	ND(0.50)	ND(0.50)	0.39 J	0.68	ND(0.50)	ND(5.0)
M35P151LNA	14307 Jarrettsville Pike	1/30/2012	PI	1.2	ND(0.50)	ND(0.50)	ND(0.50)	ND(0.50)	ND(0.50)	0.39 J	0.63	ND(0.50)	ND(5.0)
M35P151LNA	14307 Jarrettsville Pike	2/6/2012	PE	ND(0.50)	ND(0.50)	ND(0.50)	ND(0.50)	ND(0.50)	ND(0.50)	ND(0.50)	ND(0.50)	ND(0.50)	ND(5.0)
M35P151LNA	14307 Jarrettsville Pike	2/6/2012	PI	1.1	ND(0.50)	ND(0.50)	ND(0.50)	ND(0.50)	ND(0.50)	0.40 J	0.77	ND(0.50)	ND(5.0)
M35P151LNA	14307 Jarrettsville Pike	2/6/2012	PM	ND(0.50)	ND(0.50)	ND(0.50)	ND(0.50)	ND(0.50)	ND(0.50)	ND(0.50)	ND(0.50)	ND(0.50)	ND(5.0)
M35P151LNA	14307 Jarrettsville Pike	2/13/2012	PI	0.99	ND(0.50)	ND(0.50)	ND(0.50)	ND(0.50)	ND(0.50)	0.50	0.81	ND(0.50)	ND(5.0)
M35P151LNA	14307 Jarrettsville Pike	2/20/2012	PE	ND(0.50)	ND(0.50)	ND(0.50)	ND(0.50)	ND(0.50)	ND(0.50)	ND(0.50)	ND(0.50)	ND(0.50)	ND(5.0)
M35P151LNA	14307 Jarrettsville Pike	2/20/2012	PI	0.57	ND(0.50)	ND(0.50)	ND(0.50)	ND(0.50)	ND(0.50)	0.38 J	0.58	ND(0.50)	ND(5.0)
M35P151LNA	14307 Jarrettsville Pike	2/20/2012	PM	ND(0.50)	ND(0.50)	ND(0.50)	ND(0.50)	ND(0.50)	ND(0.50)	ND(0.50)	ND(0.50)	ND(0.50)	ND(5.0)
M35P151LNA	14307 Jarrettsville Pike	2/28/2012	PI	1.2	ND(0.50)	ND(0.50)	ND(0.50)	ND(0.50)	ND(0.50)	0.72	1.2	ND(0.50)	ND(5.0)
M35P151LNA	14307 Jarrettsville Pike	3/5/2012	PE	ND(0.50)	ND(0.50)	ND(0.50)	ND(0.50)	ND(0.50)	ND(0.50)	ND(0.50)	ND(0.50)	ND(0.50)	ND(5.0)
M35P151LNA	14307 Jarrettsville Pike	3/5/2012	PI	0.44 J	ND(0.50)	ND(0.50)	ND(0.50)	ND(0.50)	ND(0.50)	0.33 J	0.52	ND(0.50)	ND(5.0)
M35P151LNA	14307 Jarrettsville Pike	3/5/2012	PM	ND(0.50)	ND(0.50)	ND(0.50)	ND(0.50)	ND(0.50)	ND(0.50)	ND(0.50)	ND(0.50)	ND(0.50)	ND(5.0)
M35P151LNA	14307 Jarrettsville Pike	3/13/2012	PI	1.1	ND(0.50)	ND(0.50)	ND(0.50)	ND(0.50)	ND(0.50)	0.42 J	0.72	ND(0.50)	ND(5.0)
M35P151LNA	14307 Jarrettsville Pike	3/20/2012	PI	0.81	ND(0.50)	ND(0.50)	ND(0.50)	ND(0.50)	ND(0.50)	0.35 J	0.58	ND(0.50)	ND(5.0)
M35P151LNA	14307 Jarrettsville Pike	3/27/2012	PI	0.69	ND(0.50)	ND(0.50)	ND(0.50)	ND(0.50)	ND(0.50)	0.31 J	0.54	ND(0.50)	ND(5.0)
M35P151LNA	14307 Jarrettsville Pike	4/2/2012	PE	ND(0.50)	ND(0.50)	ND(0.50)	ND(0.50)	ND(0.50)	ND(0.50)	ND(0.50)	ND(0.50)	ND(0.50)	ND(5.0)
M35P151LNA	14307 Jarrettsville Pike	4/2/2012	PI	0.37 J	ND(0.50)	ND(0.50)	ND(0.50)	ND(0.50)	ND(0.50)	0.28 J	0.37 J	ND(0.50)	ND(5.0)
M35P151LNA	14307 Jarrettsville Pike	4/2/2012	PM	ND(0.50)	ND(0.50)	ND(0.50)	ND(0.50)	ND(0.50)	ND(0.50)	ND(0.50)	ND(0.50)	ND(0.50)	ND(5.0)
M35P151LNA	14307 Jarrettsville Pike	4/10/2012	PI	0.81	ND(0.50)	ND(0.50)	ND(0.50)	ND(0.50)	ND(0.50)	0.36 J	0.63	ND(0.50)	ND(5.0)
M35P151LNA	14307 Jarrettsville Pike	4/16/2012	PI	1.1	ND(0.50)	ND(0.50)	ND(0.50)	ND(0.50)	ND(0.50)	0.48 J	0.63	ND(0.50)	ND(5.0)
M35P151LNA	14307 Jarrettsville Pike	4/23/2012	PI	0.39 J	ND(0.50)	ND(0.50)	ND(0.50)	ND(0.50)	ND(0.50)	0.35 J	0.57	ND(0.50)	ND(5.0)
M35P151LNA	14307 Jarrettsville Pike	5/1/2012	PI	0.52	ND(0.50)	ND(0.50)	ND(0.50)	ND(0.50)	ND(0.50)	0.25 J	0.39 J	ND(0.50)	ND(5.0)
M35P151LNA	14307 Jarrettsville Pike	5/7/2012	PE	ND(0.50)	ND(0.50)	ND(0.50)	ND(0.50)	ND(0.50)	ND(0.50)	ND(0.50)	ND(0.50)	ND(0.50)	ND(5.0)

Table 1 - Historical Private Supply Well Analytical Table

Inactive Exxon Facility #28077
14258 Jarrettsville Pike
Phoenix, Maryland

Map/Parcel/Lot	Address	Sample Date	POET Sample Point	MTBE (µg/L)	Benzene (µg/L)	Toluene (µg/L)	Ethyl-benzene (µg/L)	Total Xylenes (µg/L)	Naph-thalene (µg/L)	DIPE (µg/L)	ETBE (µg/L)	TAME (µg/L)	TBA (µg/L)
M35P151LNA	14307 Jarrettsville Pike	5/7/2012	PI	0.62	ND(0.50)	ND(0.50)	ND(0.50)	ND(0.50)	ND(0.50)	0.28 J	0.55	ND(0.50)	ND(5.0)
M35P151LNA	14307 Jarrettsville Pike	5/7/2012	PM	ND(0.50)	ND(0.50)	ND(0.50)	ND(0.50)	ND(0.50)	ND(0.50)	ND(0.50)	ND(0.50)	ND(0.50)	ND(5.0)
M35P151LNA	14307 Jarrettsville Pike	5/15/2012	PI	0.43 J	ND(0.50)	ND(0.50)	ND(0.50)	ND(0.50)	ND(0.50)	0.25 J	0.44 J	ND(0.50)	ND(5.0)
M35P151LNA	14307 Jarrettsville Pike	5/22/2012	PI	0.60	ND(0.50)	ND(0.50)	ND(0.50)	ND(0.50)	ND(0.50)	0.28 J	0.54	ND(0.50)	ND(5.0)
M35P151LNA	14307 Jarrettsville Pike	5/29/2012	PI	0.37 J	ND(0.50)	ND(0.50)	ND(0.50)	ND(0.50)	ND(0.50)	0.31 J	0.48 J	ND(0.50)	ND(5.0)
M35P151LNA	14307 Jarrettsville Pike	6/4/2012	PE	ND(0.50)	ND(0.50)	ND(0.50)	ND(0.50)	ND(0.50)	ND(0.50)	ND(0.50)	ND(0.50)	ND(0.50)	ND(5.0)
M35P151LNA	14307 Jarrettsville Pike	6/4/2012	PI	0.30 J	ND(0.50)	ND(0.50)	ND(0.50)	ND(0.50)	ND(0.50)	0.23 J	0.26 J	ND(0.50)	ND(5.0)
M35P151LNA	14307 Jarrettsville Pike	6/4/2012	PM	ND(0.50)	ND(0.50)	ND(0.50)	ND(0.50)	ND(0.50)	ND(0.50)	ND(0.50)	ND(0.50)	ND(0.50)	ND(5.0)
M35P151LNA	14307 Jarrettsville Pike	6/12/2012	PI	0.27 J	ND(0.50)	ND(0.50)	ND(0.50)	ND(0.50)	ND(0.50)	0.16 J	0.20 J	ND(0.50)	ND(5.0)
M35P151LNA	14307 Jarrettsville Pike	6/19/2012	PI	0.49 J	ND(0.50)	ND(0.50)	ND(0.50)	ND(0.50)	ND(0.50)	0.17 J	0.28 J	ND(0.50)	ND(5.0)
M35P151LNA	14307 Jarrettsville Pike	6/25/2012	PI	0.19 J	ND(0.50)	ND(0.50)	ND(0.50)	ND(0.50)	ND(0.50)	0.15 J	0.18 J	ND(0.50)	ND(5.0)
M35P151LNA	14307 Jarrettsville Pike	7/2/2012	PE	ND(0.50)	ND(0.50)	ND(0.50)	ND(0.50)	ND(0.50)	ND(0.50)	ND(0.50)	ND(0.50)	ND(0.50)	ND(5.0)
M35P151LNA	14307 Jarrettsville Pike	7/2/2012	PI	0.40 J	ND(0.50)	ND(0.50)	ND(0.50)	ND(0.50)	ND(0.50)	0.19 J	0.22 J	ND(0.50)	ND(5.0)
M35P151LNA	14307 Jarrettsville Pike	7/2/2012	PM	ND(0.50)	ND(0.50)	ND(0.50)	ND(0.50)	ND(0.50)	ND(0.50)	ND(0.50)	ND(0.50)	ND(0.50)	ND(5.0)
M35P151LNA	14307 Jarrettsville Pike	7/10/2012	PI	ND(0.50)	ND(0.50)	ND(0.50)	ND(0.50)	ND(0.50)	ND(0.50)	0.084 J	ND(0.50)	ND(0.50)	ND(5.0)
M35P151LNA	14307 Jarrettsville Pike	7/17/2012	PI	0.36 J	ND(0.50)	ND(0.50)	ND(0.50)	ND(0.50)	ND(0.50)	0.13 J	0.13 J	ND(0.50)	ND(5.0)
M35P151LNA	14307 Jarrettsville Pike	7/23/2012	PI	0.11 J	ND(0.50)	ND(0.50)	ND(0.50)	ND(0.50)	ND(0.50)	ND(0.50)	0.081 J	ND(0.50)	ND(5.0)
M35P151LNA	14307 Jarrettsville Pike	7/31/2012	PI	0.14 J	ND(0.50)	ND(0.50)	ND(0.50)	ND(0.50)	ND(0.50)	0.11 J	0.11 J	ND(0.50)	ND(5.0)
M35P151LNA	14307 Jarrettsville Pike	8/6/2012	PE	ND(0.50)	ND(0.50)	ND(0.50)	ND(0.50)	ND(0.50)	ND(0.50)	ND(0.50)	ND(0.50)	ND(0.50)	ND(5.0)
M35P151LNA	14307 Jarrettsville Pike	8/6/2012	PI	0.15 J	ND(0.50)	ND(0.50)	ND(0.50)	ND(0.50)	ND(0.50)	0.11 J	0.072 J	ND(0.50)	ND(5.0)
M35P151LNA	14307 Jarrettsville Pike	8/6/2012	PM	ND(0.50)	ND(0.50)	ND(0.50)	ND(0.50)	ND(0.50)	ND(0.50)	ND(0.50)	ND(0.50)	ND(0.50)	ND(5.0)
M35P151LNA	14307 Jarrettsville Pike	8/14/2012	PE	ND(0.50)	ND(0.50)	ND(0.50)	ND(0.50)	ND(0.50)	ND(0.50)	ND(0.50)	ND(0.50)	ND(0.50)	ND(5.0)
M35P151LNA	14307 Jarrettsville Pike	8/14/2012	PI	0.21 J	ND(0.50)	ND(0.50)	ND(0.50)	ND(0.50)	ND(0.50)	0.13 J	0.096 J	ND(0.50)	ND(5.0)
M35P151LNA	14307 Jarrettsville Pike	8/14/2012	PM	ND(0.50)	ND(0.50)	ND(0.50)	ND(0.50)	ND(0.50)	ND(0.50)	ND(0.50)	ND(0.50)	ND(0.50)	ND(5.0)
M35P151LNA	14307 Jarrettsville Pike	8/20/2012	PI	ND(0.50)	ND(0.50)	ND(0.50)	ND(0.50)	ND(0.50)	ND(0.50)	ND(0.50)	ND(0.50)	ND(0.50)	ND(5.0)
M35P151LNA	14307 Jarrettsville Pike	8/28/2012	PI	0.12 J	ND(0.50)	ND(0.50)	ND(0.50)	ND(0.50)	ND(0.50)	0.13 J	0.087 J	ND(0.50)	ND(5.0)
M35P151LNA	14307 Jarrettsville Pike	9/4/2012	PI	0.12 J	ND(0.50)	ND(0.50)	ND(0.50)	ND(0.50)	ND(0.50)	0.11 J	ND(0.50)	ND(0.50)	ND(5.0)
M35P151LNA	14307 Jarrettsville Pike	9/10/2012	PE	ND(0.50)	ND(0.50)	ND(0.50)	ND(0.50)	ND(0.50)	ND(0.50)	ND(0.50)	ND(0.50)	ND(0.50)	ND(5.0)
M35P151LNA	14307 Jarrettsville Pike	9/10/2012	PI	0.13 J	ND(0.50)	ND(0.50)	ND(0.50)	ND(0.50)	ND(0.50)	ND(0.50)	ND(0.50)	ND(0.50)	ND(5.0)
M35P151LNA	14307 Jarrettsville Pike	9/10/2012	PM	ND(0.50)	ND(0.50)	ND(0.50)	ND(0.50)	ND(0.50)	ND(0.50)	ND(0.50)	ND(0.50)	ND(0.50)	ND(5.0)

Table 1 - Historical Private Supply Well Analytical Table

Inactive Exxon Facility #28077
14258 Jarrettsville Pike
Phoenix, Maryland

Map/Parcel/Lot	Address	Sample Date	POET Sample Point	MTBE (µg/L)	Benzene (µg/L)	Toluene (µg/L)	Ethyl-benzene (µg/L)	Total Xylenes (µg/L)	Naph-thalene (µg/L)	DIPE (µg/L)	ETBE (µg/L)	TAME (µg/L)	TBA (µg/L)
M35P151LNA	14307 Jarrettsville Pike	9/18/2012	PI	0.22 J	ND(0.50)	ND(0.50)	ND(0.50)	ND(0.50)	ND(0.50)	0.15 J	0.15 J	ND(0.50)	ND(5.0)
M35P151LNA	14307 Jarrettsville Pike	9/24/2012	PI	0.15 J	ND(0.50)	ND(0.50)	ND(0.50)	ND(0.50)	ND(0.50)	0.14 J	0.072 J	ND(0.50)	ND(5.0)
M35P151LNA	14307 Jarrettsville Pike	10/1/2012	PE	ND(0.50)	ND(0.50)	ND(0.50)	ND(0.50)	ND(0.50)	ND(0.50)	ND(0.50)	ND(0.50)	ND(0.50)	ND(5.0)
M35P151LNA	14307 Jarrettsville Pike	10/1/2012	PI	0.15 J	ND(0.50)	ND(0.50)	ND(0.50)	ND(0.50)	ND(0.50)	0.14 J	0.094 J	ND(0.50)	ND(5.0)
M35P151LNA	14307 Jarrettsville Pike	10/1/2012	PM	ND(0.50)	ND(0.50)	ND(0.50)	ND(0.50)	ND(0.50)	ND(0.50)	ND(0.50)	ND(0.50)	ND(0.50)	ND(5.0)
M35P151LNA	14307 Jarrettsville Pike	10/9/2012	PI	0.14 J	ND(0.50)	ND(0.50)	ND(0.50)	ND(0.50)	ND(0.50)	0.14 J	0.10 J	ND(0.50)	ND(5.0)
M35P151LNA	14307 Jarrettsville Pike	10/16/2012	PE	ND(0.50)	ND(0.50)	ND(0.50)	ND(0.50)	ND(0.50)	ND(0.50)	ND(0.50)	ND(0.50)	ND(0.50)	ND(5.0)
M35P151LNA	14307 Jarrettsville Pike	10/16/2012	PI	0.24 J	ND(0.50)	ND(0.50)	ND(0.50)	ND(0.50)	ND(0.50)	0.19 J	0.17 J	ND(0.50)	ND(5.0)
M35P151LNA	14307 Jarrettsville Pike	10/16/2012	PM	ND(0.50)	ND(0.50)	ND(0.50)	ND(0.50)	ND(0.50)	ND(0.50)	ND(0.50)	ND(0.50)	ND(0.50)	ND(5.0)
M35P151LNA	14307 Jarrettsville Pike	10/22/2012	PI	0.15 J	ND(0.50)	ND(0.50)	ND(0.50)	ND(0.50)	ND(0.50)	0.13 J	0.095 J	ND(0.50)	ND(5.0)
M35P151LNA	14307 Jarrettsville Pike	10/31/2012	PI	0.15 J	ND(0.50)	ND(0.50)	ND(0.50)	ND(0.50)	ND(0.50)	0.16 J	0.12 J	ND(0.50)	ND(5.0)
M35P151LNA	14307 Jarrettsville Pike	11/5/2012	PE	ND(0.50)	ND(0.50)	ND(0.50)	ND(0.50)	ND(0.50)	ND(0.50)	ND(0.50)	ND(0.50)	ND(0.50)	ND(5.0)
M35P151LNA	14307 Jarrettsville Pike	11/5/2012	PI	0.13 J	ND(0.50)	ND(0.50)	ND(0.50)	ND(0.50)	ND(0.50)	0.074 J	ND(0.50)	ND(0.50)	ND(5.0)
M35P151LNA	14307 Jarrettsville Pike	11/5/2012	PM	ND(0.50)	ND(0.50)	ND(0.50)	ND(0.50)	ND(0.50)	ND(0.50)	ND(0.50)	ND(0.50)	ND(0.50)	ND(5.0)
M35P151LNA	14307 Jarrettsville Pike	11/12/2012	PI	0.14 J	ND(0.50)	ND(0.50)	ND(0.50)	ND(0.50)	ND(0.50)	0.096 J	0.075 J	ND(0.50)	ND(5.0)
M35P151LNA	14307 Jarrettsville Pike	11/19/2012	PI	0.14 J	ND(0.50)	ND(0.50)	ND(0.50)	ND(0.50)	ND(0.50)	ND(0.50)	0.072 J	ND(0.50)	ND(5.0)
M35P151LNA	14307 Jarrettsville Pike	11/26/2012	PI	0.10 J	ND(0.50)	ND(0.50)	ND(0.50)	ND(0.50)	ND(0.50)	ND(0.50)	ND(0.50)	ND(0.50)	ND(5.0)
M35P151LNA	14307 Jarrettsville Pike	12/3/2012	PE	ND(0.50)	ND(0.50)	ND(0.50)	ND(0.50)	ND(0.50)	ND(0.50)	ND(0.50)	ND(0.50)	ND(0.50)	ND(5.0)
M35P151LNA	14307 Jarrettsville Pike	12/3/2012	PI	0.10 J	ND(0.50)	ND(0.50)	ND(0.50)	ND(0.50)	ND(0.50)	ND(0.50)	ND(0.50)	ND(0.50)	ND(5.0)
M35P151LNA	14307 Jarrettsville Pike	12/3/2012	PM	ND(0.50)	ND(0.50)	ND(0.50)	ND(0.50)	ND(0.50)	ND(0.50)	ND(0.50)	ND(0.50)	ND(0.50)	ND(5.0)
M35P151LNA	14307 Jarrettsville Pike	12/11/2012	PI	0.11 J	ND(0.50)	ND(0.50)	ND(0.50)	ND(0.50)	ND(0.50)	ND(0.50)	ND(0.50)	ND(0.50)	ND(5.0)
M35P151LNA	14307 Jarrettsville Pike	12/17/2012	PI	0.12 J	ND(0.50)	ND(0.50)	ND(0.50)	ND(0.50)	ND(0.50)	ND(0.50)	ND(0.50)	ND(0.50)	ND(5.0)
M35P151LNA	14307 Jarrettsville Pike	12/27/2012	PI	0.11 J	ND(0.50)	ND(0.50)	ND(0.50)	ND(0.50)	ND(0.50)	ND(0.50)	ND(0.50)	ND(0.50)	ND(5.0)
M35P151LNA	14307 Jarrettsville Pike	1/3/2013	PI	ND(0.50)	ND(0.50)	ND(0.50)	ND(0.50)	ND(0.50)	ND(0.50)	ND(0.50)	ND(0.50)	ND(0.50)	ND(5.0)
M35P151LNA	14307 Jarrettsville Pike	1/7/2013	PE	ND(0.50)	ND(0.50)	ND(0.50)	ND(0.50)	ND(0.50)	ND(0.50)	ND(0.50)	ND(0.50)	ND(0.50)	ND(5.0)
M35P151LNA	14307 Jarrettsville Pike	1/7/2013	PI	0.10 J	ND(0.50)	ND(0.50)	ND(0.50)	ND(0.50)	ND(0.50)	ND(0.50)	ND(0.50)	ND(0.50)	ND(5.0)
M35P151LNA	14307 Jarrettsville Pike	1/7/2013	PM	ND(0.50)	ND(0.50)	ND(0.50)	ND(0.50)	ND(0.50)	ND(0.50)	ND(0.50)	ND(0.50)	ND(0.50)	ND(5.0)
M35P151LNA	14307 Jarrettsville Pike	1/14/2013	PI	0.11 J	ND(0.50)	ND(0.50)	ND(0.50)	ND(0.50)	ND(0.50)	ND(0.50)	ND(0.50)	ND(0.50)	ND(5.0)
M35P151LNA	14307 Jarrettsville Pike	1/21/2013	PI	0.12 J	ND(0.50)	ND(0.50)	ND(0.50)	ND(0.50)	ND(0.50)	ND(0.50)	ND(0.50)	ND(0.50)	ND(5.0)
M35P151LNA	14307 Jarrettsville Pike	1/28/2013	PI	0.11 J	ND(0.50)	ND(0.50)	ND(0.50)	ND(0.50)	ND(0.50)	ND(0.50)	ND(0.50)	ND(0.50)	ND(5.0)

Table 1 - Historical Private Supply Well Analytical Table

Inactive Exxon Facility #28077
14258 Jarrettsville Pike
Phoenix, Maryland

Map/Parcel/Lot	Address	Sample Date	POET Sample Point	MTBE (µg/L)	Benzene (µg/L)	Toluene (µg/L)	Ethyl-benzene (µg/L)	Total Xylenes (µg/L)	Naph-thalene (µg/L)	DIPE (µg/L)	ETBE (µg/L)	TAME (µg/L)	TBA (µg/L)
M35P151LNA	14307 Jarrettsville Pike	2/4/2013	PE	ND(0.50)	ND(0.50)	ND(0.50)	ND(0.50)	ND(0.50)	ND(0.50)	ND(0.50)	ND(0.50)	ND(0.50)	ND(5.0)
M35P151LNA	14307 Jarrettsville Pike	2/4/2013	PI	0.13 J	ND(0.50)	ND(0.50)	ND(0.50)	ND(0.50)	ND(0.50)	ND(0.50)	ND(0.50)	ND(0.50)	ND(5.0)
M35P151LNA	14307 Jarrettsville Pike	2/4/2013	PM	ND(0.50)	ND(0.50)	ND(0.50)	ND(0.50)	ND(0.50)	ND(0.50)	ND(0.50)	ND(0.50)	ND(0.50)	ND(5.0)
M35P151LNA	14307 Jarrettsville Pike	2/11/2013	PI	0.19 J	ND(0.50)	ND(0.50)	ND(0.50)	ND(0.50)	ND(0.50)	0.092 J	0.10 J	ND(0.50)	ND(5.0)
M35P151LNA	14307 Jarrettsville Pike	2/19/2013	PI	0.25 J	ND(0.50)	ND(0.50)	ND(0.50)	ND(0.50)	ND(0.50)	0.094 J	0.086 J	ND(0.50)	ND(5.0)
M35P151LNA	14307 Jarrettsville Pike	2/25/2013	PI	0.15 J	ND(0.50)	ND(0.50)	ND(0.50)	ND(0.50)	ND(0.50)	0.078 J	0.079 J	ND(0.50)	ND(5.0)
M35P151LNA	14307 Jarrettsville Pike	3/4/2013	PE	ND(0.50)	ND(0.50)	ND(0.50)	ND(0.50)	ND(0.50)	ND(0.50)	ND(0.50)	ND(0.50)	ND(0.50)	ND(5.0)
M35P151LNA	14307 Jarrettsville Pike	3/4/2013	PI	0.14 J	ND(0.50)	ND(0.50)	ND(0.50)	ND(0.50)	ND(0.50)	0.067 J	0.073 J	ND(0.50)	ND(5.0)
M35P151LNA	14307 Jarrettsville Pike	3/4/2013	PM	ND(0.50)	ND(0.50)	ND(0.50)	ND(0.50)	ND(0.50)	ND(0.50)	ND(0.50)	ND(0.50)	ND(0.50)	ND(5.0)
M35P151LNA	14307 Jarrettsville Pike	3/12/2013	PI	0.14 J	ND(0.50)	ND(0.50)	ND(0.50)	ND(0.50)	ND(0.50)	ND(0.50)	ND(0.50)	ND(0.50)	ND(5.0)
M35P151LNA	14307 Jarrettsville Pike	3/18/2013	PI	0.11 J	ND(0.50)	ND(0.50)	ND(0.50)	ND(0.50)	ND(0.50)	ND(0.50)	ND(0.50)	ND(0.50)	ND(5.0)
M35P151LNA	14307 Jarrettsville Pike	3/25/2013	PI	0.12 J	ND(0.50)	ND(0.50)	ND(0.50)	ND(0.50)	ND(0.50)	ND(0.50)	ND(0.50)	ND(0.50)	ND(5.0)
M35P151LNA	14307 Jarrettsville Pike	4/1/2013	PE	ND(0.50)	ND(0.50)	ND(0.50)	ND(0.50)	ND(0.50)	ND(0.50)	ND(0.50)	ND(0.50)	ND(0.50)	ND(5.0)
M35P151LNA	14307 Jarrettsville Pike	4/1/2013	PI	0.14 J	ND(0.50)	ND(0.50)	ND(0.50)	ND(0.50)	ND(0.50)	0.079 J	0.065 J	ND(0.50)	ND(5.0)
M35P151LNA	14307 Jarrettsville Pike	4/1/2013	PM	ND(0.50)	ND(0.50)	ND(0.50)	ND(0.50)	ND(0.50)	ND(0.50)	ND(0.50)	ND(0.50)	ND(0.50)	ND(5.0)
M35P151LNA	14307 Jarrettsville Pike	4/8/2013	PI	0.078 J	ND(0.50)	ND(0.50)	ND(0.50)	ND(0.50)	ND(0.50)	ND(0.50)	ND(0.50)	ND(0.50)	ND(5.0)
M35P151LNA	14307 Jarrettsville Pike	4/15/2013	PI	ND(0.50)	ND(0.50)	ND(0.50)	ND(0.50)	ND(0.50)	ND(0.50)	ND(0.50)	ND(0.50)	ND(0.50)	ND(5.0)
M35P151LNA	14307 Jarrettsville Pike	4/22/2013	PI	ND(0.50)	ND(0.50)	ND(0.50)	ND(0.50)	ND(0.50)	ND(0.50)	ND(0.50)	ND(0.50)	ND(0.50)	ND(5.0)
M35P151LNA	14307 Jarrettsville Pike	4/29/2013	PI	ND(0.50)	ND(0.50)	ND(0.50)	ND(0.50)	ND(0.50)	ND(0.50)	ND(0.50)	ND(0.50)	ND(0.50)	ND(5.0)
M35P151LNA	14307 Jarrettsville Pike	5/6/2013	PE	ND(0.50)	ND(0.50)	ND(0.50)	ND(0.50)	ND(0.50)	ND(0.50)	ND(0.50)	ND(0.50)	ND(0.50)	ND(5.0)
M35P151LNA	14307 Jarrettsville Pike	5/6/2013	PI	0.11 J	ND(0.50)	ND(0.50)	ND(0.50)	ND(0.50)	ND(0.50)	ND(0.50)	ND(0.50)	ND(0.50)	ND(5.0)
M35P151LNA	14307 Jarrettsville Pike	5/6/2013	PM	ND(0.50)	ND(0.50)	ND(0.50)	ND(0.50)	ND(0.50)	ND(0.50)	ND(0.50)	ND(0.50)	ND(0.50)	ND(5.0)
M35P151LNA	14307 Jarrettsville Pike	5/13/2013	PI	0.091 J	ND(0.50)	ND(0.50)	ND(0.50)	ND(0.50)	ND(0.50)	ND(0.50)	ND(0.50)	ND(0.50)	ND(5.0)
M35P151LNA	14307 Jarrettsville Pike	5/20/2013	PI	0.098 J	ND(0.50)	ND(0.50)	ND(0.50)	ND(0.50)	ND(0.50)	ND(0.50)	ND(0.50)	ND(0.50)	ND(5.0)
M35P151LNA	14307 Jarrettsville Pike	5/28/2013	PI	0.13 J	ND(0.50)	ND(0.50)	ND(0.50)	ND(0.50)	ND(0.50)	ND(0.50)	ND(0.50)	ND(0.50)	ND(5.0)
M35P151LNA	14307 Jarrettsville Pike	6/3/2013	PE	ND(0.50)	ND(0.50)	ND(0.50)	ND(0.50)	ND(0.50)	ND(0.50)	ND(0.50)	ND(0.50)	ND(0.50)	ND(5.0)
M35P151LNA	14307 Jarrettsville Pike	6/3/2013	PI	0.12 J	ND(0.50)	ND(0.50)	ND(0.50)	ND(0.50)	ND(0.50)	ND(0.50)	ND(0.50)	ND(0.50)	ND(5.0)
M35P151LNA	14307 Jarrettsville Pike	6/3/2013	PM	ND(0.50)	ND(0.50)	ND(0.50)	ND(0.50)	ND(0.50)	ND(0.50)	ND(0.50)	ND(0.50)	ND(0.50)	ND(5.0)
M35P151LNA	14307 Jarrettsville Pike	6/10/2013	PI	0.12 J	ND(0.50)	ND(0.50)	ND(0.50)	ND(0.50)	ND(0.50)	ND(0.50)	ND(0.50)	ND(0.50)	ND(5.0)
M35P151LNA	14307 Jarrettsville Pike	6/17/2013	PI	0.096 J	ND(0.50)	ND(0.50)	ND(0.50)	ND(0.50)	ND(0.50)	ND(0.50)	ND(0.50)	ND(0.50)	ND(5.0)

Table 1 - Historical Private Supply Well Analytical Table

Inactive Exxon Facility #28077
14258 Jarrettsville Pike
Phoenix, Maryland

Map/Parcel/Lot	Address	Sample Date	POET Sample Point	MTBE (µg/L)	Benzene (µg/L)	Toluene (µg/L)	Ethyl-benzene (µg/L)	Total Xylenes (µg/L)	Naph-thalene (µg/L)	DIPE (µg/L)	ETBE (µg/L)	TAME (µg/L)	TBA (µg/L)
M35P151LNA	14307 Jarrettsville Pike	6/24/2013	PI	0.072 J	ND(0.50)	ND(0.50)	ND(0.50)	ND(0.50)	ND(0.50)	ND(0.50)	ND(0.50)	ND(0.50)	ND(5.0)
M35P151LNA	14307 Jarrettsville Pike	7/1/2013	PE	ND(0.50)	ND(0.50)	ND(0.50)	ND(0.50)	ND(0.50)	ND(0.50)	ND(0.50)	ND(0.50)	ND(0.50)	ND(5.0)
M35P151LNA	14307 Jarrettsville Pike	7/1/2013	PI	0.093 J	ND(0.50)	ND(0.50)	ND(0.50)	ND(0.50)	ND(0.50)	ND(0.50)	ND(0.50)	ND(0.50)	ND(5.0)
M35P151LNA	14307 Jarrettsville Pike	7/1/2013	PM	ND(0.50)	ND(0.50)	ND(0.50)	ND(0.50)	ND(0.50)	ND(0.50)	ND(0.50)	ND(0.50)	ND(0.50)	ND(5.0)
M35P151LNA	14307 Jarrettsville Pike	7/8/2013	PI	ND(0.50)	ND(0.50)	ND(0.50)	ND(0.50)	ND(0.50)	ND(0.50)	ND(0.50)	ND(0.50)	ND(0.50)	ND(5.0)
M35P151LNA	14307 Jarrettsville Pike	7/15/2013	PI	0.11 J	ND(0.50)	ND(0.50)	ND(0.50)	ND(0.50)	ND(0.50)	ND(0.50)	ND(0.50)	ND(0.50)	ND(5.0)
M35P151LNA	14307 Jarrettsville Pike	7/22/2013	PI	ND(0.50)	ND(0.50)	ND(0.50)	ND(0.50)	ND(0.50)	ND(0.50)	ND(0.50)	ND(0.50)	ND(0.50)	ND(5.0)
M35P151LNA	14307 Jarrettsville Pike	7/29/2013	PI	ND(0.50)	ND(0.50)	ND(0.50)	ND(0.50)	ND(0.50)	ND(0.50)	ND(0.50)	ND(0.50)	ND(0.50)	ND(5.0)
M35P151LNA	14307 Jarrettsville Pike	8/5/2013	PE	ND(0.50)	ND(0.50)	ND(0.50)	ND(0.50)	ND(0.50)	ND(0.50)	ND(0.50)	ND(0.50)	ND(0.50)	ND(5.0)
M35P151LNA	14307 Jarrettsville Pike	8/5/2013	PI	ND(0.50)	ND(0.50)	ND(0.50)	ND(0.50)	ND(0.50)	ND(0.50)	ND(0.50)	ND(0.50)	ND(0.50)	ND(5.0)
M35P151LNA	14307 Jarrettsville Pike	8/5/2013	PM	ND(0.50)	ND(0.50)	ND(0.50)	ND(0.50)	ND(0.50)	ND(0.50)	ND(0.50)	ND(0.50)	ND(0.50)	ND(5.0)
M35P151LNA	14307 Jarrettsville Pike	8/12/2013	PI	0.12 J	ND(0.50)	ND(0.50)	ND(0.50)	ND(0.50)	ND(0.50)	ND(0.50)	ND(0.50)	ND(0.50)	ND(5.0)
M35P151LNA	14307 Jarrettsville Pike	8/19/2013	PI	0.14 J	ND(0.50)	ND(0.50)	ND(0.50)	ND(0.50)	ND(0.50)	0.057 J	ND(0.50)	ND(0.50)	ND(5.0)
M35P151LNA	14307 Jarrettsville Pike	8/26/2013	PI	0.19 J	ND(0.50)	ND(0.50)	ND(0.50)	ND(0.50)	ND(0.50)	0.060 J	ND(0.50)	ND(0.50)	ND(5.0)
M35P151LNA	14307 Jarrettsville Pike	9/3/2013	PI	0.22 J	ND(0.50)	ND(0.50)	ND(0.50)	ND(0.50)	ND(0.50)	0.052 J	ND(0.50)	ND(0.50)	ND(5.0)
M35P151LNA	14307 Jarrettsville Pike	9/9/2013	PE	ND(0.50)	ND(0.50)	ND(0.50)	ND(0.50)	ND(0.50)	ND(0.50)	ND(0.50)	ND(0.50)	ND(0.50)	ND(5.0)
M35P151LNA	14307 Jarrettsville Pike	9/9/2013	PI	0.19 J	ND(0.50)	ND(0.50)	ND(0.50)	ND(0.50)	ND(0.50)	ND(0.50)	ND(0.50)	ND(0.50)	ND(5.0)
M35P151LNA	14307 Jarrettsville Pike	9/9/2013	PM	ND(0.50)	ND(0.50)	ND(0.50)	ND(0.50)	ND(0.50)	ND(0.50)	ND(0.50)	ND(0.50)	ND(0.50)	ND(5.0)
M35P151LNA	14307 Jarrettsville Pike	9/16/2013	PI	0.11 J	ND(0.50)	ND(0.50)	ND(0.50)	ND(0.50)	ND(0.50)	ND(0.50)	ND(0.50)	ND(0.50)	ND(5.0)
M35P151LNA	14307 Jarrettsville Pike	9/23/2013	PI	0.20 J	ND(0.50)	ND(0.50)	ND(0.50)	ND(0.50)	ND(0.50)	ND(0.50)	ND(0.50)	ND(0.50)	ND(5.0)
M35P151LNA	14307 Jarrettsville Pike	10/1/2013	PI	0.16 J	ND(0.50)	ND(0.50)	ND(0.50)	ND(0.50)	ND(0.50)	ND(0.50)	ND(0.50)	ND(0.50)	ND(5.0)
M35P151LNA	14307 Jarrettsville Pike	10/7/2013	PE	ND(0.50)	ND(0.50)	ND(0.50)	ND(0.50)	ND(0.50)	ND(0.50)	ND(0.50)	ND(0.50)	ND(0.50)	ND(5.0)
M35P151LNA	14307 Jarrettsville Pike	10/7/2013	PI	0.19 J	ND(0.50)	ND(0.50)	ND(0.50)	ND(0.50)	ND(0.50)	ND(0.50)	ND(0.50)	ND(0.50)	ND(5.0)
M35P151LNA	14307 Jarrettsville Pike	10/7/2013	PM	ND(0.50)	ND(0.50)	ND(0.50)	ND(0.50)	ND(0.50)	ND(0.50)	ND(0.50)	ND(0.50)	ND(0.50)	ND(5.0)
M35P151LNA	14307 Jarrettsville Pike	10/14/2013	PI	0.22 J	ND(0.50)	ND(0.50)	ND(0.50)	ND(0.50)	ND(0.50)	ND(0.50)	ND(0.50)	ND(0.50)	ND(5.0)
M35P151LNA	14307 Jarrettsville Pike	10/21/2013	PI	0.16 J	ND(0.50)	ND(0.50)	ND(0.50)	ND(0.50)	ND(0.50)	0.071 J	0.056 J	ND(0.50)	2.2 J
M35P151LNA	14307 Jarrettsville Pike	10/28/2013	PI	0.16 J	ND(0.50)	ND(0.50)	ND(0.50)	ND(0.50)	ND(0.50)	0.071 J	0.051 J	ND(0.50)	ND(5.0)
M35P151LNA	14307 Jarrettsville Pike	11/4/2013	PE	ND(0.50)	ND(0.50)	ND(0.50)	ND(0.50)	ND(0.50)	ND(0.50)	ND(0.50)	ND(0.50)	ND(0.50)	ND(5.0)
M35P151LNA	14307 Jarrettsville Pike	11/4/2013	PI	0.15 J	ND(0.50)	ND(0.50)	ND(0.50)	ND(0.50)	ND(0.50)	ND(0.50)	0.053 J	ND(0.50)	ND(5.0)
M35P151LNA	14307 Jarrettsville Pike	11/4/2013	PM	ND(0.50)	ND(0.50)	ND(0.50)	ND(0.50)	ND(0.50)	ND(0.50)	ND(0.50)	ND(0.50)	ND(0.50)	ND(5.0)

Table 1 - Historical Private Supply Well Analytical Table

Inactive Exxon Facility #28077
14258 Jarrettsville Pike
Phoenix, Maryland

Map/Parcel/Lot	Address	Sample Date	POET Sample Point	MTBE (µg/L)	Benzene (µg/L)	Toluene (µg/L)	Ethyl-benzene (µg/L)	Total Xylenes (µg/L)	Naph-thalene (µg/L)	DIPE (µg/L)	ETBE (µg/L)	TAME (µg/L)	TBA (µg/L)
M35P151LNA	14307 Jarrettsville Pike	11/11/2013	PI	0.14 J	ND(0.50)	ND(0.50)	ND(0.50)	ND(0.50)	ND(0.50)	0.065 J	0.045 J	ND(0.50)	ND(5.0)
M35P151LNA	14307 Jarrettsville Pike	11/18/2013	PI	0.14 J	ND(0.50)	ND(0.50)	ND(0.50)	ND(0.50)	ND(0.50)	ND(0.50)	0.062 J	ND(0.50)	ND(5.0)
M35P151LNA	14307 Jarrettsville Pike	11/25/2013	PI	0.12 J	ND(0.50)	ND(0.50)	ND(0.50)	ND(0.50)	ND(0.50)	ND(0.50)	ND(0.50)	ND(0.50)	ND(5.0)
M35P151LNA	14307 Jarrettsville Pike	12/2/2013	PE	ND(0.50)	ND(0.50)	ND(0.50)	ND(0.50)	ND(0.50)	ND(0.50)	ND(0.50)	ND(0.50)	ND(0.50)	ND(5.0)
M35P151LNA	14307 Jarrettsville Pike	12/2/2013	PI	0.14 J	ND(0.50)	ND(0.50)	ND(0.50)	ND(0.50)	ND(0.50)	ND(0.50)	ND(0.50)	ND(0.50)	ND(5.0)
M35P151LNA	14307 Jarrettsville Pike	12/2/2013	PM	ND(0.50)	ND(0.50)	ND(0.50)	ND(0.50)	ND(0.50)	ND(0.50)	ND(0.50)	ND(0.50)	ND(0.50)	ND(5.0)
M35P151LNA	14307 Jarrettsville Pike	12/9/2013	PI	0.16 J	ND(0.50)	ND(0.50)	ND(0.50)	ND(0.50)	ND(0.50)	ND(0.50)	ND(0.50)	ND(0.50)	ND(5.0)
M35P151LNA	14307 Jarrettsville Pike	12/16/2013	PI	ND(0.50)	ND(0.50)	ND(0.50)	ND(0.50)	ND(0.50)	ND(0.50)	ND(0.50)	ND(0.50)	ND(0.50)	ND(5.0)
M35P151LNA	14307 Jarrettsville Pike	12/23/2013	PI	0.16 J	ND(0.50)	ND(0.50)	ND(0.50)	ND(0.50)	ND(0.50)	0.062 J	0.054 J	ND(0.50)	ND(5.0)
M35P151LNA	14307 Jarrettsville Pike	12/30/2013	PI	0.23 J	ND(0.50)	ND(0.50)	ND(0.50)	ND(0.50)	ND(0.50)	ND(0.50)	0.046 J	ND(0.50)	ND(5.0)
M35P151LNA	14307 Jarrettsville Pike	1/6/2014	PE	ND(0.50)	ND(0.50)	ND(0.50)	ND(0.50)	ND(0.50)	ND(0.50)	ND(0.50)	ND(0.50)	ND(0.50)	ND(5.0)
M35P151LNA	14307 Jarrettsville Pike	1/6/2014	PI	0.20 J	ND(0.50)	ND(0.50)	ND(0.50)	ND(0.50)	ND(0.50)	ND(0.50)	ND(0.50)	ND(0.50)	ND(5.0)
M35P151LNA	14307 Jarrettsville Pike	1/6/2014	PM	ND(0.50)	ND(0.50)	ND(0.50)	ND(0.50)	ND(0.50)	ND(0.50)	ND(0.50)	ND(0.50)	ND(0.50)	ND(5.0)
M35P151LNA	14307 Jarrettsville Pike	1/13/2014	PI	0.30 J	ND(0.50)	ND(0.50)	ND(0.50)	ND(0.50)	ND(0.50)	0.066 J	0.062 J	ND(0.50)	0.97 J
M35P151LNA	14307 Jarrettsville Pike	1/20/2014	PI	0.12 J	ND(0.50)	ND(0.50)	ND(0.50)	ND(0.50)	ND(0.50)	ND(0.50)	ND(0.50)	ND(0.50)	ND(5.0)
M35P151LNA	14307 Jarrettsville Pike	1/27/2014	PI	ND(0.50)	ND(0.50)	ND(0.50)	ND(0.50)	ND(0.50)	ND(0.50)	ND(0.50)	ND(0.50)	ND(0.50)	ND(5.0)
M35P151LNA	14307 Jarrettsville Pike	2/3/2014	PE	ND(0.50)	ND(0.50)	ND(0.50)	ND(0.50)	ND(0.50)	ND(0.50)	ND(0.50)	ND(0.50)	ND(0.50)	ND(5.0)
M35P151LNA	14307 Jarrettsville Pike	2/3/2014	PI	0.17 J	ND(0.50)	ND(0.50)	ND(0.50)	ND(0.50)	ND(0.50)	ND(0.50)	0.053 J	ND(0.50)	ND(5.0)
M35P151LNA	14307 Jarrettsville Pike	2/3/2014	PM	ND(0.50)	ND(0.50)	ND(0.50)	ND(0.50)	ND(0.50)	ND(0.50)	ND(0.50)	ND(0.50)	ND(0.50)	ND(5.0)
M35P151LNA	14307 Jarrettsville Pike	2/10/2014	PI	ND(0.50)	ND(0.50)	ND(0.50)	ND(0.50)	ND(0.50)	ND(0.50)	ND(0.50)	ND(0.50)	ND(0.50)	ND(5.0)
M35P151LNA	14307 Jarrettsville Pike	2/17/2014	PI	0.13 J	ND(0.50)	ND(0.50)	ND(0.50)	ND(0.50)	ND(0.50)	ND(0.50)	ND(0.50)	ND(0.50)	ND(5.0)
M35P151LNA	14307 Jarrettsville Pike	2/24/2014	PI	0.14 J	ND(0.50)	ND(0.50)	ND(0.50)	ND(0.50)	ND(0.50)	ND(0.50)	ND(0.50)	ND(0.50)	ND(5.0)
M35P151LNA	14307 Jarrettsville Pike	3/4/2014	PE	ND(0.50)	ND(0.50)	ND(0.50)	ND(0.50)	ND(0.50)	ND(0.50)	ND(0.50)	ND(0.50)	ND(0.50)	ND(5.0)
M35P151LNA	14307 Jarrettsville Pike	3/4/2014	PI	0.12 J	ND(0.50)	ND(0.50)	ND(0.50)	ND(0.50)	ND(0.50)	ND(0.50)	ND(0.50)	ND(0.50)	ND(5.0)
M35P151LNA	14307 Jarrettsville Pike	3/4/2014	PM	ND(0.50)	ND(0.50)	ND(0.50)	ND(0.50)	ND(0.50)	ND(0.50)	ND(0.50)	ND(0.50)	ND(0.50)	ND(5.0)
M35P151LNA	14307 Jarrettsville Pike	3/11/2014	PI	0.13 J	ND(0.50)	ND(0.50)	ND(0.50)	ND(0.50)	ND(0.50)	ND(0.50)	ND(0.50)	ND(0.50)	ND(5.0)
M35P151LNA	14307 Jarrettsville Pike	3/17/2014	PI	0.12 J	ND(0.50)	ND(0.50)	ND(0.50)	ND(0.50)	ND(0.50)	ND(0.50)	ND(0.50)	ND(0.50)	ND(5.0)
M35P151LNA	14307 Jarrettsville Pike	3/24/2014	PI	0.13 J	ND(0.50)	ND(0.50)	ND(0.50)	ND(0.50)	ND(0.50)	ND(0.50)	ND(0.50)	ND(0.50)	ND(5.0)
M35P151LNA	14307 Jarrettsville Pike	4/1/2014	PI	0.12 J	ND(0.50)	ND(0.50)	ND(0.50)	ND(0.50)	ND(0.50)	ND(0.50)	ND(0.50)	ND(0.50)	ND(5.0)
M35P151LNA	14307 Jarrettsville Pike	4/7/2014	PE	ND(0.50)	ND(0.50)	ND(0.50)	ND(0.50)	ND(0.50)	ND(0.50)	ND(0.50)	ND(0.50)	ND(0.50)	ND(5.0)

Table 1 - Historical Private Supply Well Analytical Table

Inactive Exxon Facility #28077
14258 Jarrettsville Pike
Phoenix, Maryland

Map/Parcel/Lot	Address	Sample Date	POET Sample Point	MTBE (µg/L)	Benzene (µg/L)	Toluene (µg/L)	Ethyl-benzene (µg/L)	Total Xylenes (µg/L)	Naph-thalene (µg/L)	DIPE (µg/L)	ETBE (µg/L)	TAME (µg/L)	TBA (µg/L)
M35P151LNA	14307 Jarrettsville Pike	4/7/2014	PI	0.13 J	ND(0.50)	ND(0.50)	ND(0.50)	ND(0.50)	ND(0.50)	ND(0.50)	ND(0.50)	ND(0.50)	ND(5.0)
M35P151LNA	14307 Jarrettsville Pike	4/7/2014	PM	ND(0.50)	ND(0.50)	ND(0.50)	ND(0.50)	ND(0.50)	ND(0.50)	ND(0.50)	ND(0.50)	ND(0.50)	ND(5.0)
M35P151LNA	14307 Jarrettsville Pike	4/14/2014	PI	0.13 J	ND(0.50)	ND(0.50)	ND(0.50)	ND(0.50)	ND(0.50)	ND(0.50)	ND(0.50)	ND(0.50)	ND(5.0)
M35P151LNA	14307 Jarrettsville Pike	4/21/2014	PI	0.12 J	ND(0.50)	ND(0.50)	ND(0.50)	ND(0.50)	ND(0.50)	ND(0.50)	ND(0.50)	ND(0.50)	ND(5.0)
M35P151LNA	14307 Jarrettsville Pike	4/28/2014	PI	0.13 J	ND(0.50)	ND(0.50)	ND(0.50)	ND(0.50)	ND(0.50)	ND(0.50)	ND(0.50)	ND(0.50)	ND(5.0)
M35P151LNA	14307 Jarrettsville Pike	5/5/2014	PE	ND(0.50)	ND(0.50)	ND(0.50)	ND(0.50)	ND(0.50)	ND(0.50)	ND(0.50)	ND(0.50)	ND(0.50)	ND(5.0)
M35P151LNA	14307 Jarrettsville Pike	5/5/2014	PI	0.14 J	ND(0.50)	ND(0.50)	ND(0.50)	ND(0.50)	ND(0.50)	ND(0.50)	ND(0.50)	ND(0.50)	ND(5.0)
M35P151LNA	14307 Jarrettsville Pike	5/5/2014	PM	ND(0.50)	ND(0.50)	ND(0.50)	ND(0.50)	ND(0.50)	ND(0.50)	ND(0.50)	ND(0.50)	ND(0.50)	ND(5.0)
M35P151LNA	14307 Jarrettsville Pike	5/12/2014	PI	0.13 J	ND(0.50)	ND(0.50)	ND(0.50)	ND(0.50)	ND(0.50)	ND(0.50)	ND(0.50)	ND(0.50)	ND(5.0)
M35P151LNA	14307 Jarrettsville Pike	5/19/2014	PI	0.091 J	ND(0.50)	ND(0.50)	ND(0.50)	ND(0.50)	ND(0.50)	ND(0.50)	ND(0.50)	ND(0.50)	ND(5.0)
M35P151LNA	14307 Jarrettsville Pike	5/27/2014	PI	0.097 J	ND(0.50)	ND(0.50)	ND(0.50)	ND(0.50)	ND(0.50)	ND(0.50)	ND(0.50)	ND(0.50)	ND(5.0)
M35P151LNA	14307 Jarrettsville Pike	6/2/2014	PE	ND(0.50)	ND(0.50)	ND(0.50)	ND(0.50)	ND(0.50)	ND(0.50)	ND(0.50)	ND(0.50)	ND(0.50)	ND(5.0)
M35P151LNA	14307 Jarrettsville Pike	6/2/2014	PI	0.13 J	ND(0.50)	ND(0.50)	ND(0.50)	ND(0.50)	ND(0.50)	ND(0.50)	ND(0.50)	ND(0.50)	ND(5.0)
M35P151LNA	14307 Jarrettsville Pike	6/2/2014	PM	ND(0.50)	ND(0.50)	ND(0.50)	ND(0.50)	ND(0.50)	ND(0.50)	ND(0.50)	ND(0.50)	ND(0.50)	ND(5.0)
M35P151LNA	14307 Jarrettsville Pike	6/9/2014	PI	0.11 J	ND(0.50)	ND(0.50)	ND(0.50)	ND(0.50)	ND(0.50)	ND(0.50)	ND(0.50)	ND(0.50)	ND(5.0)
M35P151LNA	14307 Jarrettsville Pike	6/16/2014	PI	0.30 J	ND(0.50)	ND(0.50)	ND(0.50)	ND(0.50)	ND(0.50)	ND(0.50)	0.047 J	ND(0.50)	ND(5.0)
M35P151LNA	14307 Jarrettsville Pike	6/23/2014	PI	0.19 J	ND(0.50)	ND(0.50)	ND(0.50)	ND(0.50)	ND(0.50)	ND(0.50)	ND(0.50)	ND(0.50)	ND(5.0)
M35P151LNA	14307 Jarrettsville Pike	6/30/2014	PI	0.13 J	ND(0.50)	ND(0.50)	ND(0.50)	ND(0.50)	ND(0.50)	ND(0.50)	ND(0.50)	ND(0.50)	ND(5.0)
M35P151LNA	14307 Jarrettsville Pike	7/7/2014	PE	ND(0.50)	ND(0.50)	ND(0.50)	ND(0.50)	ND(0.50)	ND(0.50)	ND(0.50)	ND(0.50)	ND(0.50)	ND(5.0)
M35P151LNA	14307 Jarrettsville Pike	7/7/2014	PI	0.16 J	ND(0.50)	ND(0.50)	ND(0.50)	ND(0.50)	ND(0.50)	ND(0.50)	ND(0.50)	ND(0.50)	ND(5.0)
M35P151LNA	14307 Jarrettsville Pike	7/7/2014	PM	ND(0.50)	ND(0.50)	ND(0.50)	ND(0.50)	ND(0.50)	ND(0.50)	ND(0.50)	ND(0.50)	ND(0.50)	ND(5.0)
M35P151LNA	14307 Jarrettsville Pike	7/15/2014	PI	ND(0.50)	ND(0.50)	ND(0.50)	ND(0.50)	ND(0.50)	ND(0.50)	ND(0.50)	ND(0.50)	ND(0.50)	ND(5.0)
M35P151LNA	14307 Jarrettsville Pike	7/21/2014	PI	0.17 J	ND(0.50)	ND(0.50)	ND(0.50)	ND(0.50)	ND(0.50)	ND(0.50)	ND(0.50)	ND(0.50)	ND(5.0)
M35P151LNA	14307 Jarrettsville Pike	7/28/2014	PI	0.15 J	ND(0.50)	ND(0.50)	ND(0.50)	ND(0.50)	ND(0.50)	ND(0.50)	ND(0.50)	ND(0.50)	ND(5.0)
M35P151LNA	14307 Jarrettsville Pike	8/4/2014	PE	ND(0.50)	ND(0.50)	ND(0.50)	ND(0.50)	ND(0.50)	ND(0.50)	ND(0.50)	ND(0.50)	ND(0.50)	ND(5.0)
M35P151LNA	14307 Jarrettsville Pike	8/4/2014	PI	0.12 J	ND(0.50)	ND(0.50)	ND(0.50)	ND(0.50)	ND(0.50)	ND(0.50)	ND(0.50)	ND(0.50)	ND(5.0)
M35P151LNA	14307 Jarrettsville Pike	8/4/2014	PM	ND(0.50)	ND(0.50)	ND(0.50)	ND(0.50)	ND(0.50)	ND(0.50)	ND(0.50)	ND(0.50)	ND(0.50)	ND(5.0)
M35P151LNA	14307 Jarrettsville Pike	8/11/2014	PI	0.24 J	ND(0.50)	ND(0.50)	ND(0.50)	ND(0.50)	ND(0.50)	0.14 J	0.23 J	ND(0.50)	ND(5.0)
M35P151LNA	14307 Jarrettsville Pike	8/18/2014	PI	0.20 J	ND(0.50)	ND(0.50)	ND(0.50)	ND(0.50)	ND(0.50)	0.16 J	0.20 J	ND(0.50)	ND(5.0)
M35P151LNA	14307 Jarrettsville Pike	8/25/2014	PI	0.19 J	ND(0.50)	ND(0.50)	ND(0.50)	ND(0.50)	ND(0.50)	0.14 J	0.17 J	ND(0.50)	0.89 J

Table 1 - Historical Private Supply Well Analytical Table

Inactive Exxon Facility #28077
14258 Jarrettsville Pike
Phoenix, Maryland

Map/Parcel/Lot	Address	Sample Date	POET Sample Point	MTBE (µg/L)	Benzene (µg/L)	Toluene (µg/L)	Ethyl-benzene (µg/L)	Total Xylenes (µg/L)	Naph-thalene (µg/L)	DIPE (µg/L)	ETBE (µg/L)	TAME (µg/L)	TBA (µg/L)
M35P151LNA	14307 Jarrettsville Pike	9/2/2014	PI	0.61	ND(0.50)	ND(0.50)	ND(0.50)	ND(0.50)	ND(0.50)	0.25 J	0.53	ND(0.50)	ND(5.0)
M35P151LNA	14307 Jarrettsville Pike	9/8/2014	PE	ND(0.50)	ND(0.50)	ND(0.50)	ND(0.50)	ND(0.50)	ND(0.50)	ND(0.50)	ND(0.50)	ND(0.50)	ND(5.0)
M35P151LNA	14307 Jarrettsville Pike	9/8/2014	PI	0.48 J	ND(0.50)	ND(0.50)	ND(0.50)	ND(0.50)	ND(0.50)	0.20 J	0.40 J	ND(0.50)	ND(5.0)
M35P151LNA	14307 Jarrettsville Pike	9/8/2014	PM	ND(0.50)	ND(0.50)	ND(0.50)	ND(0.50)	ND(0.50)	ND(0.50)	ND(0.50)	ND(0.50)	ND(0.50)	ND(5.0)
M35P151LNA	14307 Jarrettsville Pike	9/15/2014	PI	1.2	ND(0.50)	ND(0.50)	ND(0.50)	ND(0.50)	ND(0.50)	0.30 J	0.87	ND(0.50)	ND(5.0)
M35P151LNA	14307 Jarrettsville Pike	9/22/2014	PI	1.0	ND(0.50)	ND(0.50)	ND(0.50)	ND(0.50)	ND(0.50)	0.43 J	1.0	ND(0.50)	ND(5.0)
M35P151LNA	14307 Jarrettsville Pike	9/29/2014	PI	2.4	ND(0.50)	ND(0.50)	ND(0.50)	ND(0.50)	ND(0.50)	0.48 J	1.3	ND(0.50)	ND(5.0)
M35P151LNA	14307 Jarrettsville Pike	10/6/2014	PE	ND(0.50)	ND(0.50)	ND(0.50)	ND(0.50)	ND(0.50)	ND(0.50)	ND(0.50)	ND(0.50)	ND(0.50)	ND(5.0)
M35P151LNA	14307 Jarrettsville Pike	10/6/2014	PI	1.1	ND(0.50)	ND(0.50)	ND(0.50)	ND(0.50)	ND(0.50)	0.41 J	1.0	ND(0.50)	ND(5.0)
M35P151LNA	14307 Jarrettsville Pike	10/6/2014	PM	ND(0.50)	ND(0.50)	ND(0.50)	ND(0.50)	ND(0.50)	ND(0.50)	ND(0.50)	ND(0.50)	ND(0.50)	ND(5.0)
M35P151LNA	14307 Jarrettsville Pike	10/13/2014	PI	2.0	ND(0.50)	ND(0.50)	ND(0.50)	ND(0.50)	ND(0.50)	0.47 J	1.3	ND(0.50)	ND(5.0)
M35P151LNA	14307 Jarrettsville Pike	10/20/2014	PI	2.0	ND(0.50)	ND(0.50)	ND(0.50)	ND(0.50)	ND(0.50)	0.49 J	1.3	ND(0.50)	ND(5.0)
M35P151LNA	14307 Jarrettsville Pike	11/3/2014	PE	ND(0.50)	ND(0.50)	ND(0.50)	ND(0.50)	ND(0.50)	ND(0.50)	ND(0.50)	ND(0.50)	ND(0.50)	ND(5.0)
M35P151LNA	14307 Jarrettsville Pike	11/3/2014	PI	0.69	ND(0.50)	ND(0.50)	ND(0.50)	ND(0.50)	ND(0.50)	0.49 J	0.75	ND(0.50)	0.66 J
M35P151LNA	14307 Jarrettsville Pike	11/3/2014	PM	ND(0.50)	ND(0.50)	ND(0.50)	ND(0.50)	ND(0.50)	ND(0.50)	ND(0.50)	ND(0.50)	ND(0.50)	ND(5.0)
M35P151LNA	14307 Jarrettsville Pike	12/1/2014	PE	ND(0.50)	ND(0.50)	ND(0.50)	ND(0.50)	ND(0.50)	ND(0.50)	ND(0.50)	ND(0.50)	ND(0.50)	ND(5.0)
M35P151LNA	14307 Jarrettsville Pike	12/1/2014	PI	1.0	ND(0.50)	ND(0.50)	ND(0.50)	ND(0.50)	ND(0.50)	0.65	1.4	ND(0.50)	1.0 J
M35P151LNA	14307 Jarrettsville Pike	12/1/2014	PM	ND(0.50)	ND(0.50)	ND(0.50)	ND(0.50)	ND(0.50)	ND(0.50)	ND(0.50)	ND(0.50)	ND(0.50)	1.7 J
M35P151LNA	14307 Jarrettsville Pike	1/5/2015	PE	ND(0.5)	ND(0.5)	ND(0.5)	ND(0.5)	ND(0.5)	ND(0.5)	ND(0.5)	ND(0.5)	ND(0.5)	ND(25)
M35P151LNA	14307 Jarrettsville Pike	1/5/2015	PI	3.5	ND(0.5)	ND(0.5)	ND(0.5)	ND(0.5)	ND(0.5)	0.9	1.4	ND(0.5)	ND(25)
M35P151LNA	14307 Jarrettsville Pike	1/5/2015	PM	ND(0.5)	ND(0.5)	ND(0.5)	ND(0.5)	ND(0.5)	ND(0.5)	ND(0.5)	ND(0.5)	ND(0.5)	ND(25)
M35P151LNA	14307 Jarrettsville Pike	2/2/2015	PE	ND(0.5)	ND(0.5)	ND(0.5)	ND(0.5)	ND(0.5)	ND(0.5)	ND(0.5)	ND(0.5)	ND(0.5)	ND(25)
M35P151LNA	14307 Jarrettsville Pike	2/2/2015	PI	8.9	ND(0.5)	ND(0.5)	ND(0.5)	ND(0.5)	ND(0.5)	1.7	4.0	0.2 J	ND(25)
M35P151LNA	14307 Jarrettsville Pike	2/2/2015	PM	ND(0.5)	ND(0.5)	ND(0.5)	ND(0.5)	ND(0.5)	ND(0.5)	ND(0.5)	ND(0.5)	ND(0.5)	ND(25)
M35P151LNA	14307 Jarrettsville Pike	3/2/2015	PE	ND(0.5)	ND(0.5)	ND(0.5)	ND(0.5)	ND(0.5)	ND(0.5)	ND(0.5)	ND(0.5)	ND(0.5)	ND(25)
M35P151LNA	14307 Jarrettsville Pike	3/2/2015	PI	3.8	ND(0.5)	ND(0.5)	ND(0.5)	ND(0.5)	ND(0.5)	1.3	2.7	ND(0.5)	ND(25)
M35P151LNA	14307 Jarrettsville Pike	3/2/2015	PM	ND(0.5)	ND(0.5)	ND(0.5)	ND(0.5)	ND(0.5)	ND(0.5)	ND(0.5)	ND(0.5)	ND(0.5)	ND(25)
M35P151LNA	14307 Jarrettsville Pike	4/6/2015	PE	ND(0.5)	ND(0.5)	ND(0.5)	ND(0.5)	ND(0.5)	ND(0.5)	ND(0.5)	ND(0.5)	ND(0.5)	ND(25)
M35P151LNA	14307 Jarrettsville Pike	4/6/2015	PI	0.7	ND(0.5)	ND(0.5)	ND(0.5)	ND(0.5)	ND(0.5)	0.5	0.6	ND(0.5)	ND(25)
M35P151LNA	14307 Jarrettsville Pike	4/6/2015	PM	ND(0.5)	ND(0.5)	ND(0.5)	ND(0.5)	ND(0.5)	ND(0.5)	ND(0.5)	ND(0.5)	ND(0.5)	ND(25)

Table 1 - Historical Private Supply Well Analytical Table

Inactive Exxon Facility #28077
14258 Jarrettsville Pike
Phoenix, Maryland

Map/Parcel/Lot	Address	Sample Date	POET Sample Point	MTBE (µg/L)	Benzene (µg/L)	Toluene (µg/L)	Ethyl-benzene (µg/L)	Total Xylenes (µg/L)	Naph-thalene (µg/L)	DIPE (µg/L)	ETBE (µg/L)	TAME (µg/L)	TBA (µg/L)
M35P151LNA	14307 Jarrettsville Pike	5/4/2015	PE	ND(0.5)	ND(0.5)	ND(0.5)	ND(0.5)	ND(0.5)	ND(0.5)	ND(0.5)	ND(0.5)	ND(0.5)	ND(25)
M35P151LNA	14307 Jarrettsville Pike	5/4/2015	PI	0.4 J	ND(0.5)	ND(0.5)	ND(0.5)	ND(0.5)	ND(0.5)	0.3 J	0.2 J	ND(0.5)	ND(25)
M35P151LNA	14307 Jarrettsville Pike	5/4/2015	PM	ND(0.5)	ND(0.5)	ND(0.5)	ND(0.5)	ND(0.5)	ND(0.5)	ND(0.5)	ND(0.5)	ND(0.5)	ND(25)
M35P151LNA	14307 Jarrettsville Pike	6/1/2015	PE	ND(0.5)	ND(0.5)	ND(0.5)	ND(0.5)	ND(0.5)	ND(0.5)	ND(0.5)	ND(0.5)	ND(0.5)	ND(25)
M35P151LNA	14307 Jarrettsville Pike	6/1/2015	PI	1.3	ND(0.5)	ND(0.5)	ND(0.5)	ND(0.5)	ND(0.5)	0.2 J	0.4 J	ND(0.5)	ND(25)
M35P151LNA	14307 Jarrettsville Pike	6/1/2015	PM	ND(0.5)	ND(0.5)	ND(0.5)	ND(0.5)	ND(0.5)	ND(0.5)	ND(0.5)	ND(0.5)	ND(0.5)	ND(25)
M35P151LNA	14307 Jarrettsville Pike	7/6/2015	PE	ND(0.5)	ND(0.5)	ND(0.5)	ND(0.5)	ND(0.5)	ND(0.5)	ND(0.5)	ND(0.5)	ND(0.5)	ND(25)
M35P151LNA	14307 Jarrettsville Pike	7/6/2015	PI	ND(0.5)	ND(0.5)	ND(0.5)	ND(0.5)	ND(0.5)	ND(0.5)	ND(0.5)	ND(0.5)	ND(0.5)	ND(25)
M35P151LNA	14307 Jarrettsville Pike	7/6/2015	PM	ND(0.5)	ND(0.5)	ND(0.5)	ND(0.5)	ND(0.5)	ND(0.5)	ND(0.5)	ND(0.5)	ND(0.5)	ND(25)
M35P151LNA	14307 Jarrettsville Pike	8/3/2015	PE	ND(0.5)	ND(0.5)	0.2 J	ND(0.5)	ND(0.5)	ND(0.5)	ND(0.5)	ND(0.5)	ND(0.5)	ND(25)
M35P151LNA	14307 Jarrettsville Pike	8/3/2015	PI	0.1 J	ND(0.5)	0.2 J	ND(0.5)	ND(0.5)	ND(0.5)	ND(0.5)	ND(0.5)	ND(0.5)	ND(25)
M35P151LNA	14307 Jarrettsville Pike	8/3/2015	PM	ND(0.5)	ND(0.5)	0.3 J	ND(0.5)	ND(0.5)	ND(0.5)	ND(0.5)	ND(0.5)	ND(0.5)	ND(25)
M35P151LNA	14307 Jarrettsville Pike	9/14/2015	PE	ND(0.5)	ND(0.5)	ND(0.5)	ND(0.5)	ND(0.5)	ND(0.5)	ND(0.5)	ND(0.5)	ND(0.5)	ND(25)
M35P151LNA	14307 Jarrettsville Pike	9/14/2015	PI	0.1 J	ND(0.5)	ND(0.5)	ND(0.5)	ND(0.5)	ND(0.5)	ND(0.5)	ND(0.5)	ND(0.5)	ND(25)
M35P151LNA	14307 Jarrettsville Pike	9/14/2015	PM	ND(0.5)	ND(0.5)	ND(0.5)	ND(0.5)	ND(0.5)	ND(0.5)	ND(0.5)	ND(0.5)	ND(0.5)	ND(25)
M35P151LNA	14307 Jarrettsville Pike	10/5/2015	PE	ND(0.5)	ND(0.5)	0.1 J	ND(0.5)	ND(0.5)	ND(0.5)	ND(0.5)	ND(0.5)	ND(0.5)	ND(25)
M35P151LNA	14307 Jarrettsville Pike	10/5/2015	PI	0.1 J	ND(0.5)	0.1 J	ND(0.5)	ND(0.5)	ND(0.5)	ND(0.5)	ND(0.5)	ND(0.5)	ND(25)
M35P151LNA	14307 Jarrettsville Pike	10/5/2015	PM	ND(0.5)	ND(0.5)	0.1 J	ND(0.5)	ND(0.5)	ND(0.5)	ND(0.5)	ND(0.5)	ND(0.5)	ND(25)
M35P151LNA	14307 Jarrettsville Pike	11/2/2015	PE	ND(0.5)	ND(0.5)	ND(0.5)	ND(0.5)	ND(0.5)	ND(0.5)	ND(0.5)	ND(0.5)	ND(0.5)	ND(25)
M35P151LNA	14307 Jarrettsville Pike	11/2/2015	PI	ND(0.5)	ND(0.5)	ND(0.5)	ND(0.5)	ND(0.5)	ND(0.5)	ND(0.5)	ND(0.5)	ND(0.5)	ND(25)
M35P151LNA	14307 Jarrettsville Pike	11/2/2015	PM	ND(0.5)	ND(0.5)	ND(0.5)	ND(0.5)	ND(0.5)	ND(0.5)	ND(0.5)	ND(0.5)	ND(0.5)	ND(25)
M35P151LNA	14307 Jarrettsville Pike	12/7/2015	PE	ND(0.5)	ND(0.5)	ND(0.5)	ND(0.5)	ND(0.5)	ND(0.5)	ND(0.5)	ND(0.5)	ND(0.5)	ND(25)
M35P151LNA	14307 Jarrettsville Pike	12/7/2015	PI	ND(0.5)	ND(0.5)	ND(0.5)	ND(0.5)	ND(0.5)	ND(0.5)	ND(0.5)	ND(0.5)	ND(0.5)	ND(25)
M35P151LNA	14307 Jarrettsville Pike	12/7/2015	PM	ND(0.5)	ND(0.5)	ND(0.5)	ND(0.5)	ND(0.5)	ND(0.5)	ND(0.5)	ND(0.5)	ND(0.5)	ND(25)
M35P152L01	14315 Jarrettsville Pike	3/3/2006		ND(0.50)	ND(0.50)	ND(0.50)	ND(0.50)	ND(0.50)	ND(0.50)	ND(0.50)	ND(0.50)	ND(0.50)	ND(5.0)
M35P152L01	14315 Jarrettsville Pike	3/27/2006		ND(0.50)	ND(0.50)	ND(0.50)	ND(0.50)	ND(0.50)	ND(0.50)	ND(0.50)	ND(0.50)	ND(0.50)	ND(5.0)
M35P152L01	14315 Jarrettsville Pike	4/17/2006		ND(0.50)	ND(0.50)	ND(0.50)	ND(0.50)	ND(0.50)	ND(0.50)	ND(0.50)	ND(0.50)	ND(0.50)	ND(5.0)
M35P152L01	14315 Jarrettsville Pike	6/13/2006		ND(0.50)	ND(0.50)	ND(0.50)	ND(0.50)	ND(0.50)	ND(0.50)	ND(0.50)	ND(0.50)	ND(0.50)	ND(5.0)
M35P152L01	14315 Jarrettsville Pike	8/15/2006		ND(0.50)	ND(0.50)	0.24 J	ND(0.50)	ND(0.50)	ND(0.50)	ND(0.50)	ND(0.50)	ND(0.50)	ND(5.0)
M35P152L01	14315 Jarrettsville Pike	1/23/2007		ND(0.50)	ND(0.50)	ND(0.50)	ND(0.50)	ND(0.50)	ND(0.50)	ND(0.50)	ND(0.50)	ND(0.50)	ND(5.0)

Table 1 - Historical Private Supply Well Analytical Table

Inactive Exxon Facility #28077
14258 Jarrettsville Pike
Phoenix, Maryland

Map/Parcel/Lot	Address	Sample Date	POET Sample Point	MTBE (µg/L)	Benzene (µg/L)	Toluene (µg/L)	Ethyl-benzene (µg/L)	Total Xylenes (µg/L)	Naph-thalene (µg/L)	DIPE (µg/L)	ETBE (µg/L)	TAME (µg/L)	TBA (µg/L)
M35P152L01	14315 Jarrettsville Pike	4/10/2007		ND(0.50)	ND(0.50)	ND(0.50)	ND(0.50)	ND(0.50)	ND(0.50)	ND(0.50)	ND(0.50)	ND(0.50)	ND(5.0)
M35P152L01	14315 Jarrettsville Pike	7/17/2007		ND(0.50)	ND(0.50)	ND(0.50)	ND(0.50)	ND(0.50)	ND(0.50)	ND(0.50)	ND(0.50)	ND(0.50)	ND(5.0)
M35P152L01	14315 Jarrettsville Pike	10/22/2007		ND(0.50)	ND(0.50)	ND(0.50)	ND(0.50)	ND(0.50)	ND(0.50)	ND(0.50)	ND(0.50)	ND(0.50)	ND(5.0)
M35P152L01	14315 Jarrettsville Pike	1/18/2008		ND(0.50)	ND(0.50)	ND(0.50)	ND(0.50)	ND(0.50)	ND(0.50)	ND(0.50)	ND(0.50)	ND(0.50)	ND(5.0)
M35P152L01	14315 Jarrettsville Pike	4/2/2008		ND(0.50)	ND(0.50)	ND(0.50)	ND(0.50)	ND(0.50)	ND(0.50)	ND(0.50)	ND(0.50)	ND(0.50)	ND(5.0)
M35P152L01	14315 Jarrettsville Pike	7/15/2008		ND(0.50)	ND(0.50)	ND(0.50)	ND(0.50)	ND(0.50)	ND(0.50)	ND(0.50)	ND(0.50)	ND(0.50)	ND(5.0)
M35P152L01	14315 Jarrettsville Pike	10/9/2008		ND(0.50)	ND(0.50)	ND(0.50)	ND(0.50)	ND(0.50)	ND(0.50)	ND(0.50)	ND(0.50)	ND(0.50)	ND(5.0)
M35P152L01	14315 Jarrettsville Pike	1/13/2009		ND(0.50)	ND(0.50)	0.63	ND(0.50)	ND(0.50)	ND(0.50)	ND(0.50)	ND(0.50)	ND(0.50)	ND(5.0)
M35P152L01	14315 Jarrettsville Pike	4/1/2009		ND(0.50)	ND(0.50)	ND(0.50)	ND(0.50)	ND(0.50)	ND(0.50)	ND(0.50)	ND(0.50)	ND(0.50)	ND(5.0)
M35P152L01	14315 Jarrettsville Pike	7/8/2009		ND(0.50)	ND(0.50)	ND(0.50)	ND(0.50)	ND(0.50)	ND(0.50)	ND(0.50)	ND(0.50)	ND(0.50)	ND(5.0)
M35P152L01	14315 Jarrettsville Pike	10/8/2009		ND(0.50)	ND(0.50)	ND(0.50)	ND(0.50)	ND(0.50)	ND(0.50)	ND(0.50)	ND(0.50)	ND(0.50)	ND(5.0)
M35P152L01	14315 Jarrettsville Pike	1/11/2010		ND(0.50)	ND(0.50)	ND(0.50)	ND(0.50)	ND(0.50)	ND(0.50)	ND(0.50)	ND(0.50)	ND(0.50)	ND(5.0)
M35P152L01	14315 Jarrettsville Pike	4/12/2010		ND(0.50)	ND(0.50)	ND(0.50)	ND(0.50)	ND(0.50)	ND(0.50)	ND(0.50)	ND(0.50)	ND(0.50)	ND(5.0)
M35P152L01	14315 Jarrettsville Pike	7/9/2010		ND(0.50)	ND(0.50)	ND(0.50)	ND(0.50)	ND(0.50)	ND(0.50)	ND(0.50)	ND(0.50)	ND(0.50)	ND(5.0)
M35P152L01	14315 Jarrettsville Pike	10/26/2010		ND(0.50)	ND(0.50)	ND(0.50)	ND(0.50)	ND(0.50)	ND(0.50)	ND(0.50)	ND(0.50)	ND(0.50)	ND(5.0)
M35P152L01	14315 Jarrettsville Pike	1/14/2011		ND(0.50)	ND(0.50)	ND(0.50)	ND(0.50)	ND(0.50)	ND(0.50)	ND(0.50)	ND(0.50)	ND(0.50)	ND(5.0)
M35P152L01	14315 Jarrettsville Pike	4/13/2011		ND(0.50)	ND(0.50)	ND(0.50)	ND(0.50)	ND(0.50)	ND(0.50)	ND(0.50)	ND(0.50)	ND(0.50)	ND(5.0)
M35P152L01	14315 Jarrettsville Pike	7/18/2011		ND(0.50)	ND(0.50)	ND(0.50)	ND(0.50)	ND(0.50)	ND(0.50)	ND(0.50)	ND(0.50)	ND(0.50)	ND(5.0)
M35P152L01	14315 Jarrettsville Pike	10/17/2011		ND(0.50)	ND(0.50)	ND(0.50)	ND(0.50)	ND(0.50)	ND(0.50)	ND(0.50)	ND(0.50)	ND(0.50)	ND(5.0)
M35P152L01	14315 Jarrettsville Pike	2/2/2012		ND(0.50)	ND(0.50)	ND(0.50)	ND(0.50)	ND(0.50)	ND(0.50)	ND(0.50)	ND(0.50)	ND(0.50)	ND(5.0)
M35P152L01	14315 Jarrettsville Pike	4/11/2012		ND(0.50)	ND(0.50)	ND(0.50)	ND(0.50)	ND(0.50)	ND(0.50)	ND(0.50)	ND(0.50)	ND(0.50)	ND(5.0)
M35P152L01	14315 Jarrettsville Pike	7/10/2012		ND(0.50)	ND(0.50)	ND(0.50)	ND(0.50)	ND(0.50)	ND(0.50)	ND(0.50)	ND(0.50)	ND(0.50)	ND(5.0)
M35P152L01	14315 Jarrettsville Pike	10/9/2012		ND(0.50)	ND(0.50)	ND(0.50)	ND(0.50)	ND(0.50)	ND(0.50)	ND(0.50)	ND(0.50)	ND(0.50)	ND(5.0)
M35P152L01	14315 Jarrettsville Pike	1/14/2013		ND(0.50)	ND(0.50)	ND(0.50)	ND(0.50)	ND(0.50)	ND(0.50)	ND(0.50)	ND(0.50)	ND(0.50)	ND(5.0)
M35P152L01	14315 Jarrettsville Pike	4/10/2013		ND(0.50)	ND(0.50)	ND(0.50)	ND(0.50)	ND(0.50)	ND(0.50)	ND(0.50)	ND(0.50)	ND(0.50)	ND(5.0)
M35P152L01	14315 Jarrettsville Pike	7/11/2013		ND(0.50)	ND(0.50)	ND(0.50)	ND(0.50)	ND(0.50)	ND(0.50)	ND(0.50)	ND(0.50)	ND(0.50)	ND(5.0)
M35P152L01	14315 Jarrettsville Pike	10/9/2013		ND(0.50)	ND(0.50)	ND(0.50)	ND(0.50)	ND(0.50)	ND(0.50)	ND(0.50)	ND(0.50)	ND(0.50)	ND(5.0)
M35P152L01	14315 Jarrettsville Pike	1/15/2014		ND(0.50)	ND(0.50)	ND(0.50)	ND(0.50)	ND(0.50)	ND(0.50)	ND(0.50)	ND(0.50)	ND(0.50)	ND(5.0)
M35P152L01	14315 Jarrettsville Pike	4/10/2014		ND(0.50)	ND(0.50)	0.12 J	ND(0.50)	ND(0.50)	ND(0.50)	ND(0.50)	ND(0.50)	ND(0.50)	ND(5.0)
M35P152L01	14315 Jarrettsville Pike	7/14/2014		ND(0.50)	ND(0.50)	ND(0.50)	ND(0.50)	ND(0.50)	ND(0.50)	ND(0.50)	ND(0.50)	ND(0.50)	ND(5.0)

Table 1 - Historical Private Supply Well Analytical Table

Inactive Exxon Facility #28077
14258 Jarrettsville Pike
Phoenix, Maryland

Map/Parcel/Lot	Address	Sample Date	POET Sample Point	MTBE (µg/L)	Benzene (µg/L)	Toluene (µg/L)	Ethyl-benzene (µg/L)	Total Xylenes (µg/L)	Naph-thalene (µg/L)	DIPE (µg/L)	ETBE (µg/L)	TAME (µg/L)	TBA (µg/L)
M35P152L01	14315 Jarrettsville Pike	10/9/2014		ND(0.50)	ND(0.50)	ND(0.50)	ND(0.50)	ND(0.50)	ND(0.50)	ND(0.50)	ND(0.50)	ND(0.50)	ND(5.0)
M35P152L01	14315 Jarrettsville Pike	1/15/2015		ND(0.5)	ND(0.5)	ND(0.5)	ND(0.5)	ND(0.5)	ND(0.50)	ND(0.50)	ND(0.50)	ND(0.50)	ND(25.0)
M35P152L01	14315 Jarrettsville Pike	4/10/2015		ND(0.5)	ND(0.5)	ND(0.5)	ND(0.5)	ND(0.5)	ND(0.5)	ND(0.5)	ND(0.5)	ND(0.5)	ND(25)
M35P152L01	14315 Jarrettsville Pike	7/14/2015		ND(0.5)	ND(0.5)	ND(0.5)	ND(0.5)	ND(0.5)	ND(0.5)	ND(0.5)	ND(0.5)	ND(0.5)	ND(25)
M35P152L01	14315 Jarrettsville Pike	10/28/2015		ND(0.5)	ND(0.5)	ND(0.5)	ND(0.5)	ND(0.5)	ND(0.5)	ND(0.5)	ND(0.5)	ND(0.5)	ND(25)
M35P243LNA	14320 Jarrettsville Pike	3/14/2006		0.29 J	ND(0.50)	ND(0.50)	ND(0.50)	ND(0.50)	ND(0.50)	ND(0.50)	ND(0.50)	ND(0.50)	ND(5.0)
M35P243LNA	14320 Jarrettsville Pike	1/9/2007		0.20 J	ND(0.50)	0.093 J	ND(0.50)	ND(0.50)	ND(0.50)	ND(0.50)	ND(0.50)	ND(0.50)	ND(5.0)
M35P243LNA	14320 Jarrettsville Pike	1/23/2007		0.18 J	0.15 J	0.094 J	ND(0.50)	ND(0.50)	ND(0.50)	ND(0.50)	ND(0.50)	ND(0.50)	ND(5.0)
M35P243LNA	14320 Jarrettsville Pike	2/6/2007		0.18 J	ND(0.50)	0.22 J	ND(0.50)	ND(0.50)	ND(0.50)	ND(0.50)	ND(0.50)	ND(0.50)	ND(5.0)
M35P243LNA	14320 Jarrettsville Pike	2/20/2007		ND(0.50)	ND(0.50)	0.13 J	ND(0.50)	ND(0.50)	ND(0.50)	ND(0.50)	ND(0.50)	ND(0.50)	ND(5.0)
M35P243LNA	14320 Jarrettsville Pike	3/6/2007		ND(0.50)	0.14 J	ND(0.50)	ND(0.50)	ND(0.50)	ND(0.50)	ND(0.50)	ND(0.50)	ND(0.50)	ND(5.0)
M35P243LNA	14320 Jarrettsville Pike	3/20/2007		ND(0.50)	0.13 J	0.37 J	ND(0.50)	ND(0.50)	ND(0.50)	ND(0.50)	ND(0.50)	ND(0.50)	ND(5.0)
M35P243LNA	14320 Jarrettsville Pike	4/3/2007		0.18 J	ND(0.50)	0.19 J	ND(0.50)	ND(0.50)	ND(0.50)	ND(0.50)	ND(0.50)	ND(0.50)	ND(5.0)
M35P243LNA	14320 Jarrettsville Pike	4/17/2007		ND(0.50)	ND(0.50)	0.36 J	ND(0.50)	ND(0.50)	ND(0.50)	ND(0.50)	ND(0.50)	ND(0.50)	ND(5.0)
M35P243LNA	14320 Jarrettsville Pike	5/1/2007		0.13 J	ND(0.50)	ND(0.50)	ND(0.50)	ND(0.50)	ND(0.50)	ND(0.50)	ND(0.50)	ND(0.50)	ND(5.0)
M35P243LNA	14320 Jarrettsville Pike	5/15/2007		0.14 J	ND(0.50)	0.36 J	ND(0.50)	ND(0.50)	ND(0.50)	ND(0.50)	ND(0.50)	ND(0.50)	ND(5.0)
M35P243LNA	14320 Jarrettsville Pike	5/29/2007		0.15 J	0.11 J	0.092 J	ND(0.50)	ND(0.50)	ND(0.50)	ND(0.50)	ND(0.50)	ND(0.50)	ND(5.0)
M35P243LNA	14320 Jarrettsville Pike	6/12/2007		0.097 J	ND(0.50)	ND(0.50)	ND(0.50)	ND(0.50)	ND(0.50)	ND(0.50)	ND(0.50)	ND(0.50)	ND(5.0)
M35P243LNA	14320 Jarrettsville Pike	6/26/2007		ND(0.50)	ND(0.50)	0.20 J	ND(0.50)	ND(0.50)	ND(0.50)	ND(0.50)	ND(0.50)	ND(0.50)	ND(5.0)
M35P243LNA	14320 Jarrettsville Pike	7/10/2007		0.12 J	0.14 J	0.28 J	ND(0.50)	ND(0.50)	ND(0.50)	ND(0.50)	ND(0.50)	ND(0.50)	ND(5.0)
M35P243LNA	14320 Jarrettsville Pike	7/24/2007		0.10 J	ND(0.50)	0.20 J	ND(0.50)	ND(0.50)	ND(0.50)	ND(0.50)	ND(0.50)	ND(0.50)	ND(5.0)
M35P243LNA	14320 Jarrettsville Pike	8/7/2007		0.14 J	0.13 J	0.15 J	ND(0.50)	ND(0.50)	ND(0.50)	ND(0.50)	ND(0.50)	ND(0.50)	ND(5.0)
M35P243LNA	14320 Jarrettsville Pike	8/21/2007		0.10 J	0.17 J	0.63	ND(0.50)	ND(0.50)	ND(0.50)	ND(0.50)	ND(0.50)	ND(0.50)	ND(5.0)
M35P243LNA	14320 Jarrettsville Pike	9/4/2007		0.11 J	ND(0.50)	0.81	ND(0.50)	ND(0.50)	ND(0.50)	ND(0.50)	ND(0.50)	ND(0.50)	ND(5.0)
M35P243LNA	14320 Jarrettsville Pike	9/18/2007		0.13 J	ND(0.50)	0.18 J	ND(0.50)	ND(0.50)	ND(0.50)	ND(0.50)	ND(0.50)	ND(0.50)	ND(5.0)
M35P243LNA	14320 Jarrettsville Pike	10/2/2007		0.14 J	0.13 J	0.22 J	ND(0.50)	ND(0.50)	ND(0.50)	ND(0.50)	ND(0.50)	ND(0.50)	ND(5.0)
M35P243LNA	14320 Jarrettsville Pike	10/16/2007		0.12 J	ND(0.50)	0.21 J	ND(0.50)	ND(0.50)	ND(0.50)	ND(0.50)	ND(0.50)	ND(0.50)	ND(5.0)
M35P243LNA	14320 Jarrettsville Pike	10/30/2007		0.11 J	0.12 J	0.10 J	ND(0.50)	ND(0.50)	ND(0.50)	ND(0.50)	ND(0.50)	ND(0.50)	ND(5.0)
M35P243LNA	14320 Jarrettsville Pike	11/13/2007		ND(0.50)	0.14 J	0.50	ND(0.50)	ND(0.50)	ND(0.50)	ND(0.50)	ND(0.50)	ND(0.50)	ND(5.0)
M35P243LNA	14320 Jarrettsville Pike	11/27/2007		0.095 J	0.19 J	0.54	ND(0.50)	ND(0.50)	ND(0.50)	ND(0.50)	ND(0.50)	ND(0.50)	ND(5.0)

Table 1 - Historical Private Supply Well Analytical Table

Inactive Exxon Facility #28077
14258 Jarrettsville Pike
Phoenix, Maryland

Map/Parcel/Lot	Address	Sample Date	POET Sample Point	MTBE (µg/L)	Benzene (µg/L)	Toluene (µg/L)	Ethyl-benzene (µg/L)	Total Xylenes (µg/L)	Naph-thalene (µg/L)	DIPE (µg/L)	ETBE (µg/L)	TAME (µg/L)	TBA (µg/L)
M35P243LNA	14320 Jarrettsville Pike	12/11/2007		ND(0.50)	ND(0.50)	0.29 J	ND(0.50)	ND(0.50)	ND(0.50)	ND(0.50)	ND(0.50)	ND(0.50)	ND(5.0)
M35P243LNA	14320 Jarrettsville Pike	1/8/2008		0.086 J	ND(0.50)	0.15 J	ND(0.50)	ND(0.50)	ND(0.50)	ND(0.50)	ND(0.50)	ND(0.50)	ND(5.0)
M35P243LNA	14320 Jarrettsville Pike	2/5/2008		0.23 J	0.35 J	0.20 J	ND(0.50)	ND(0.50)	ND(0.50)	ND(0.50)	ND(0.50)	ND(0.50)	ND(5.0)
M35P243LNA	14320 Jarrettsville Pike	3/4/2008		0.13 J	ND(0.50)	0.13 J	ND(0.50)	ND(0.50)	ND(0.50)	ND(0.50)	ND(0.50)	ND(0.50)	ND(5.0)
M35P243LNA	14320 Jarrettsville Pike	4/8/2008		0.085 J	ND(0.50)	0.12 J	ND(0.50)	ND(0.50)	ND(0.50)	ND(0.50)	ND(0.50)	ND(0.50)	ND(5.0)
M35P243LNA	14320 Jarrettsville Pike	5/6/2008		0.083 J	ND(0.50)	0.081 J	ND(0.50)	ND(0.50)	ND(0.50)	ND(0.50)	ND(0.50)	ND(0.50)	ND(5.0)
M35P243LNA	14320 Jarrettsville Pike	6/3/2008		ND(0.50)	ND(0.50)	ND(0.50)	ND(0.50)	ND(0.50)	ND(0.50)	ND(0.50)	ND(0.50)	ND(0.50)	ND(5.0)
M35P243LNA	14320 Jarrettsville Pike	7/8/2008		0.084 J	ND(0.50)	0.14 J	ND(0.50)	ND(0.50)	ND(0.50)	ND(0.50)	ND(0.50)	ND(0.50)	ND(5.0)
M35P243LNA	14320 Jarrettsville Pike	8/5/2008		0.094 J	0.25 J	0.36 J	ND(0.50)	ND(0.50)	ND(0.50)	ND(0.50)	ND(0.50)	ND(0.50)	ND(5.0)
M35P243LNA	14320 Jarrettsville Pike	9/9/2008		0.092 J	0.19 J	0.50	ND(0.50)	ND(0.50)	ND(0.50)	ND(0.50)	ND(0.50)	ND(0.50)	ND(5.0)
M35P243LNA	14320 Jarrettsville Pike	10/7/2008		0.086 J	0.13 J	0.28 J	ND(0.50)	ND(0.50)	ND(0.50)	ND(0.50)	ND(0.50)	ND(0.50)	ND(5.0)
M35P243LNA	14320 Jarrettsville Pike	11/4/2008		0.089 J	0.45 J	0.12 J	ND(0.50)	ND(0.50)	ND(0.50)	ND(0.50)	ND(0.50)	ND(0.50)	ND(5.0)
M35P243LNA	14320 Jarrettsville Pike	12/2/2008		ND(0.50)	ND(0.50)	ND(0.50)	ND(0.50)	ND(0.50)	ND(0.50)	ND(0.50)	ND(0.50)	ND(0.50)	ND(5.0)
M35P243LNA	14320 Jarrettsville Pike	1/6/2009		0.11 J	0.29 J	0.41 J	ND(0.50)	ND(0.50)	ND(0.50)	ND(0.50)	ND(0.50)	ND(0.50)	ND(5.0)
M35P243LNA	14320 Jarrettsville Pike	2/3/2009		ND(0.50)	0.20 J	ND(0.50)	ND(0.50)	ND(0.50)	ND(0.50)	ND(0.50)	ND(0.50)	ND(0.50)	ND(5.0)
M35P243LNA	14320 Jarrettsville Pike	3/3/2009		ND(0.50)	0.27 J	ND(0.50)	ND(0.50)	ND(0.50)	ND(0.50)	ND(0.50)	ND(0.50)	ND(0.50)	ND(5.0)
M35P243LNA	14320 Jarrettsville Pike	4/7/2009		0.083 J	0.17 J	0.12 J	ND(0.50)	ND(0.50)	ND(0.50)	ND(0.50)	ND(0.50)	ND(0.50)	ND(5.0)
M35P243LNA	14320 Jarrettsville Pike	5/4/2009		ND(0.50)	0.16 J	ND(0.50)	ND(0.50)	ND(0.50)	ND(0.50)	ND(0.50)	ND(0.50)	ND(0.50)	ND(5.0)
M35P243LNA	14320 Jarrettsville Pike	6/2/2009		ND(0.50)	0.12 J	0.090 J	ND(0.50)	ND(0.50)	ND(0.50)	ND(0.50)	ND(0.50)	ND(0.50)	ND(5.0)
M35P243LNA	14320 Jarrettsville Pike	7/6/2009		ND(0.50)	0.12 J	0.49 J	ND(0.50)	ND(0.50)	ND(0.50)	ND(0.50)	ND(0.50)	ND(0.50)	ND(5.0)
M35P243LNA	14320 Jarrettsville Pike	8/4/2009		ND(0.50)	ND(0.50)	0.10 J	ND(0.50)	ND(0.50)	ND(0.50)	ND(0.50)	ND(0.50)	ND(0.50)	ND(5.0)
M35P243LNA	14320 Jarrettsville Pike	9/1/2009		0.099 J	ND(0.50)	0.38 J	ND(0.50)	ND(0.50)	ND(0.50)	ND(0.50)	ND(0.50)	ND(0.50)	ND(5.0)
M35P243LNA	14320 Jarrettsville Pike	10/6/2009		ND(0.50)	0.12 J	0.071 J	ND(0.50)	ND(0.50)	ND(0.50)	ND(0.50)	ND(0.50)	ND(0.50)	ND(5.0)
M35P243LNA	14320 Jarrettsville Pike	11/3/2009		0.092 J	ND(0.50)	0.75	ND(0.50)	ND(0.50)	ND(0.50)	ND(0.50)	ND(0.50)	ND(0.50)	ND(5.0)
M35P243LNA	14320 Jarrettsville Pike	12/22/2009		0.10 J	ND(0.50)	ND(0.50)	ND(0.50)	ND(0.50)	ND(0.50)	ND(0.50)	ND(0.50)	ND(0.50)	ND(5.0)
M35P243LNA	14320 Jarrettsville Pike	1/5/2010		ND(0.50)	0.17 J	0.056 J	ND(0.50)	ND(0.50)	ND(0.50)	ND(0.50)	ND(0.50)	ND(0.50)	ND(5.0)
M35P243LNA	14320 Jarrettsville Pike	2/2/2010		0.087 J	0.14 J	0.052 J	ND(0.50)	ND(0.50)	ND(0.50)	ND(0.50)	ND(0.50)	ND(0.50)	ND(5.0)
M35P243LNA	14320 Jarrettsville Pike	3/2/2010		0.098 J	ND(0.50)	0.23 J	ND(0.50)	ND(0.50)	ND(0.50)	ND(0.50)	ND(0.50)	ND(0.50)	ND(5.0)
M35P243LNA	14320 Jarrettsville Pike	4/6/2010		0.093 J	ND(0.50)	0.20 J	ND(0.50)	ND(0.50)	ND(0.50)	ND(0.50)	ND(0.50)	ND(0.50)	ND(5.0)
M35P243LNA	14320 Jarrettsville Pike	5/4/2010		0.099 J	0.16 J	1.2	ND(0.50)	ND(0.50)	ND(0.50)	ND(0.50)	ND(0.50)	ND(0.50)	ND(5.0)

Table 1 - Historical Private Supply Well Analytical Table

Inactive Exxon Facility #28077
14258 Jarrettsville Pike
Phoenix, Maryland

Map/Parcel/Lot	Address	Sample Date	POET Sample Point	MTBE (µg/L)	Benzene (µg/L)	Toluene (µg/L)	Ethyl-benzene (µg/L)	Total Xylenes (µg/L)	Naph-thalene (µg/L)	DIPE (µg/L)	ETBE (µg/L)	TAME (µg/L)	TBA (µg/L)
M35P243LNA	14320 Jarrettsville Pike	6/8/2010		ND(0.50)	0.15 J	ND(0.50)	ND(0.50)	ND(0.50)	ND(0.50)	ND(0.50)	ND(0.50)	ND(0.50)	ND(5.0)
M35P243LNA	14320 Jarrettsville Pike	7/13/2010		ND(0.50)	0.13 J	0.35 J	ND(0.50)	ND(0.50)	ND(0.50)	ND(0.50)	ND(0.50)	ND(0.50)	ND(5.0)
M35P243LNA	14320 Jarrettsville Pike	8/3/2010		ND(0.50)	0.11 J	0.33 J	ND(0.50)	ND(0.50)	ND(0.50)	ND(0.50)	ND(0.50)	ND(0.50)	ND(5.0)
M35P243LNA	14320 Jarrettsville Pike	9/14/2010		ND(0.50)	0.089 J	0.48 J	ND(0.50)	ND(0.50)	0.062 J	ND(0.50)	ND(0.50)	ND(0.50)	ND(5.0)
M35P243LNA	14320 Jarrettsville Pike	10/4/2010		ND(0.50)	0.073 J	0.25 J	ND(0.50)	ND(0.50)	ND(0.50)	ND(0.50)	ND(0.50)	ND(0.50)	ND(5.0)
M35P243LNA	14320 Jarrettsville Pike	11/1/2010		ND(0.50)	0.13 J	ND(0.50)	ND(0.50)	ND(0.50)	ND(0.50)	ND(0.50)	ND(0.50)	ND(0.50)	ND(5.0)
M35P243LNA	14320 Jarrettsville Pike	12/6/2010		ND(0.50)	0.075 J	ND(0.50)	ND(0.50)	ND(0.50)	ND(0.50)	ND(0.50)	ND(0.50)	ND(0.50)	ND(5.0)
M35P243LNA	14320 Jarrettsville Pike	1/4/2011		ND(0.50)	ND(0.50)	0.21 J	ND(0.50)	ND(0.50)	ND(0.50)	ND(0.50)	ND(0.50)	ND(0.50)	ND(5.0)
M35P243LNA	14320 Jarrettsville Pike	2/8/2011		ND(0.50)	0.089 J	0.30 J	ND(0.50)	ND(0.50)	ND(0.50)	ND(0.50)	ND(0.50)	ND(0.50)	ND(5.0)
M35P243LNA	14320 Jarrettsville Pike	3/7/2011		ND(0.50)	0.062 J	ND(0.50)	ND(0.50)	ND(0.50)	ND(0.50)	ND(0.50)	ND(0.50)	ND(0.50)	ND(5.0)
M35P243LNA	14320 Jarrettsville Pike	4/4/2011		ND(0.50)	ND(0.50)	1.3	ND(0.50)	ND(0.50)	ND(0.50)	ND(0.50)	ND(0.50)	ND(0.50)	ND(5.0)
M35P243LNA	14320 Jarrettsville Pike	5/2/2011		ND(0.50)	ND(0.50)	0.92	ND(0.50)	ND(0.50)	ND(0.50)	ND(0.50)	ND(0.50)	ND(0.50)	ND(5.0)
M35P243LNA	14320 Jarrettsville Pike	6/6/2011		ND(0.50)	0.057 J	ND(0.50)	ND(0.50)	ND(0.50)	ND(0.50)	ND(0.50)	ND(0.50)	ND(0.50)	ND(5.0)
M35P243LNA	14320 Jarrettsville Pike	7/11/2011		ND(0.50)	0.065 J	0.16 J	ND(0.50)	ND(0.50)	ND(0.50)	ND(0.50)	ND(0.50)	ND(0.50)	ND(5.0)
M35P243LNA	14320 Jarrettsville Pike	8/1/2011		ND(0.50)	0.079 J	ND(0.50)	ND(0.50)	ND(0.50)	ND(0.50)	ND(0.50)	ND(0.50)	ND(0.50)	ND(5.0)
M35P243LNA	14320 Jarrettsville Pike	9/12/2011		ND(0.50)	0.057 J	0.11 J	ND(0.50)	ND(0.50)	ND(0.50)	ND(0.50)	ND(0.50)	ND(0.50)	ND(5.0)
M35P243LNA	14320 Jarrettsville Pike	10/3/2011		ND(0.50)	0.067 J	ND(0.50)	ND(0.50)	ND(0.50)	ND(0.50)	ND(0.50)	ND(0.50)	ND(0.50)	ND(5.0)
M35P243LNA	14320 Jarrettsville Pike	11/7/2011		ND(0.50)	0.064 J	1.3	ND(0.50)	ND(0.50)	ND(0.50)	ND(0.50)	ND(0.50)	ND(0.50)	ND(5.0)
M35P243LNA	14320 Jarrettsville Pike	12/5/2011		ND(0.50)	0.070 J	0.29 J	ND(0.50)	ND(0.50)	ND(0.50)	ND(0.50)	ND(0.50)	ND(0.50)	ND(5.0)
M35P243LNA	14320 Jarrettsville Pike	1/9/2012		ND(0.50)	0.12 J	ND(0.50)	ND(0.50)	ND(0.50)	ND(0.50)	ND(0.50)	ND(0.50)	ND(0.50)	ND(5.0)
M35P243LNA	14320 Jarrettsville Pike	2/6/2012		ND(0.50)	0.062 J	0.43 J	ND(0.50)	ND(0.50)	ND(0.50)	ND(0.50)	ND(0.50)	ND(0.50)	ND(5.0)
M35P243LNA	14320 Jarrettsville Pike	3/5/2012		ND(0.50)	0.10 J	ND(0.50)	ND(0.50)	ND(0.50)	ND(0.50)	ND(0.50)	ND(0.50)	ND(0.50)	ND(5.0)
M35P243LNA	14320 Jarrettsville Pike	4/2/2012		ND(0.50)	0.089 J	0.10 J	ND(0.50)	ND(0.50)	ND(0.50)	ND(0.50)	ND(0.50)	ND(0.50)	ND(5.0)
M35P243LNA	14320 Jarrettsville Pike	5/7/2012		ND(0.50)	0.094 J	ND(0.50)	ND(0.50)	ND(0.50)	ND(0.50)	ND(0.50)	ND(0.50)	ND(0.50)	ND(5.0)
M35P243LNA	14320 Jarrettsville Pike	6/4/2012		ND(0.50)	0.078 J	0.11 J	ND(0.50)	ND(0.50)	ND(0.50)	ND(0.50)	ND(0.50)	ND(0.50)	ND(5.0)
M35P243LNA	14320 Jarrettsville Pike	7/2/2012		ND(0.50)	0.089 J	0.14 J	ND(0.50)	ND(0.50)	ND(0.50)	ND(0.50)	ND(0.50)	ND(0.50)	ND(5.0)
M35P243LNA	14320 Jarrettsville Pike	8/6/2012		ND(0.50)	0.081 J	0.25 J	ND(0.50)	ND(0.50)	ND(0.50)	ND(0.50)	ND(0.50)	ND(0.50)	ND(5.0)
M35P243LNA	14320 Jarrettsville Pike	9/10/2012		ND(0.50)	0.073 J	ND(0.50)	ND(0.50)	ND(0.50)	ND(0.50)	ND(0.50)	ND(0.50)	ND(0.50)	ND(5.0)
M35P243LNA	14320 Jarrettsville Pike	10/1/2012		ND(0.50)	0.066 J	0.12 J	ND(0.50)	ND(0.50)	ND(0.50)	ND(0.50)	ND(0.50)	ND(0.50)	ND(5.0)
M35P243LNA	14320 Jarrettsville Pike	11/5/2012		ND(0.50)	0.055 J	0.76	ND(0.50)	ND(0.50)	ND(0.50)	ND(0.50)	ND(0.50)	ND(0.50)	ND(5.0)

Table 1 - Historical Private Supply Well Analytical Table

Inactive Exxon Facility #28077
14258 Jarrettsville Pike
Phoenix, Maryland

Map/Parcel/Lot	Address	Sample Date	POET Sample Point	MTBE (µg/L)	Benzene (µg/L)	Toluene (µg/L)	Ethyl-benzene (µg/L)	Total Xylenes (µg/L)	Naph-thalene (µg/L)	DIPE (µg/L)	ETBE (µg/L)	TAME (µg/L)	TBA (µg/L)
M35P243LNA	14320 Jarrettsville Pike	12/3/2012		ND(0.50)	0.060 J	0.86	ND(0.50)	ND(0.50)	ND(0.50)	ND(0.50)	ND(0.50)	ND(0.50)	ND(5.0)
M35P243LNA	14320 Jarrettsville Pike	1/7/2013		ND(0.50)	ND(0.50)	ND(0.50)	ND(0.50)	ND(0.50)	ND(0.50)	ND(0.50)	ND(0.50)	ND(0.50)	ND(5.0)
M35P243LNA	14320 Jarrettsville Pike	2/4/2013		ND(0.50)	ND(0.50)	ND(0.50)	ND(0.50)	ND(0.50)	ND(0.50)	ND(0.50)	ND(0.50)	ND(0.50)	ND(5.0)
M35P243LNA	14320 Jarrettsville Pike	3/4/2013		ND(0.50)	0.061 J	ND(0.50)	ND(0.50)	ND(0.50)	ND(0.50)	ND(0.50)	ND(0.50)	ND(0.50)	ND(5.0)
M35P243LNA	14320 Jarrettsville Pike	4/1/2013		ND(0.50)	0.11 J	0.083 J	ND(0.50)	ND(0.50)	ND(0.50)	ND(0.50)	ND(0.50)	ND(0.50)	ND(5.0)
M35P243LNA	14320 Jarrettsville Pike	5/6/2013		ND(0.50)	ND(0.50)	ND(0.50)	ND(0.50)	ND(0.50)	ND(0.50)	ND(0.50)	ND(0.50)	ND(0.50)	ND(5.0)
M35P243LNA	14320 Jarrettsville Pike	6/3/2013		ND(0.50)	0.057 J	0.12 J	ND(0.50)	ND(0.50)	ND(0.50)	ND(0.50)	ND(0.50)	ND(0.50)	ND(5.0)
M35P243LNA	14320 Jarrettsville Pike	7/1/2013		ND(0.50)	0.10 J	0.18 J	ND(0.50)	ND(0.50)	ND(0.50)	ND(0.50)	ND(0.50)	ND(0.50)	ND(5.0)
M35P243LNA	14320 Jarrettsville Pike	8/5/2013		ND(0.50)	ND(0.50)	0.17 J	ND(0.50)	ND(0.50)	ND(0.50)	ND(0.50)	ND(0.50)	ND(0.50)	ND(5.0)
M35P243LNA	14320 Jarrettsville Pike	9/9/2013		ND(0.50)	ND(0.50)	0.18 J	ND(0.50)	ND(0.50)	ND(0.50)	ND(0.50)	ND(0.50)	ND(0.50)	ND(5.0)
M35P243LNA	14320 Jarrettsville Pike	10/7/2013		ND(0.50)	ND(0.50)	0.17 J	ND(0.50)	ND(0.50)	ND(0.50)	ND(0.50)	ND(0.50)	ND(0.50)	ND(5.0)
M35P243LNA	14320 Jarrettsville Pike	11/4/2013		ND(0.50)	ND(0.50)	0.15 J	ND(0.50)	ND(0.50)	ND(0.50)	ND(0.50)	ND(0.50)	ND(0.50)	ND(5.0)
M35P243LNA	14320 Jarrettsville Pike	12/2/2013		ND(0.50)	ND(0.50)	0.16 J	ND(0.50)	ND(0.50)	ND(0.50)	ND(0.50)	ND(0.50)	ND(0.50)	ND(5.0)
M35P243LNA	14320 Jarrettsville Pike	1/6/2014		ND(0.50)	ND(0.50)	0.12 J	ND(0.50)	ND(0.50)	ND(0.50)	ND(0.50)	ND(0.50)	ND(0.50)	ND(5.0)
M35P243LNA	14320 Jarrettsville Pike	2/3/2014		ND(0.50)	ND(0.50)	0.21 J	ND(0.50)	ND(0.50)	ND(0.50)	ND(0.50)	ND(0.50)	ND(0.50)	ND(5.0)
M35P243LNA	14320 Jarrettsville Pike	3/4/2014		ND(0.50)	ND(0.50)	ND(0.50)	ND(0.50)	ND(0.50)	ND(0.50)	ND(0.50)	ND(0.50)	ND(0.50)	ND(5.0)
M35P243LNA	14320 Jarrettsville Pike	4/7/2014		ND(0.50)	0.10 J	0.097 J	ND(0.50)	ND(0.50)	ND(0.50)	ND(0.50)	ND(0.50)	ND(0.50)	ND(5.0)
M35P243LNA	14320 Jarrettsville Pike	5/5/2014		ND(0.50)	0.051 J	ND(0.50)	ND(0.50)	ND(0.50)	ND(0.50)	ND(0.50)	ND(0.50)	ND(0.50)	ND(5.0)
M35P243LNA	14320 Jarrettsville Pike	6/2/2014		ND(0.50)	0.047 J	ND(0.50)	ND(0.50)	ND(0.50)	ND(0.50)	ND(0.50)	ND(0.50)	ND(0.50)	ND(5.0)
M35P243LNA	14320 Jarrettsville Pike	7/7/2014		ND(0.50)	ND(0.50)	ND(0.50)	ND(0.50)	ND(0.50)	ND(0.50)	ND(0.50)	ND(0.50)	ND(0.50)	ND(5.0)
M35P243LNA	14320 Jarrettsville Pike	8/4/2014		ND(0.50)	0.15 J	0.70	ND(0.50)	ND(0.50)	ND(0.50)	ND(0.50)	ND(0.50)	ND(0.50)	ND(5.0)
M35P243LNA	14320 Jarrettsville Pike	9/8/2014		ND(0.50)	0.13 J	0.15 J	ND(0.50)	ND(0.50)	ND(0.50)	ND(0.50)	ND(0.50)	ND(0.50)	ND(5.0)
M35P243LNA	14320 Jarrettsville Pike	10/6/2014		ND(0.50)	ND(0.50)	0.16 J	ND(0.50)	ND(0.50)	ND(0.50)	ND(0.50)	ND(0.50)	ND(0.50)	0.85 J
M35P243LNA	14320 Jarrettsville Pike	11/3/2014		ND(0.50)	ND(0.50)	0.24 J	ND(0.50)	ND(0.50)	ND(0.50)	ND(0.50)	ND(0.50)	ND(0.50)	ND(5.0)
M35P243LNA	14320 Jarrettsville Pike	12/1/2014		ND(0.50)	0.15 J	0.34 J	ND(0.50)	ND(0.50)	ND(0.50)	ND(0.50)	ND(0.50)	ND(0.50)	ND(5.0)
M35P243LNA	14320 Jarrettsville Pike	1/5/2015		ND(0.5)	ND(0.5)	0.1 J	ND(0.5)	ND(0.5)	ND(0.5)	ND(0.5)	ND(0.5)	ND(0.5)	ND(25)
M35P243LNA	14320 Jarrettsville Pike	2/2/2015		ND(0.5)	ND(0.5)	0.2 J	ND(0.5)	ND(0.5)	ND(0.5)	ND(0.5)	ND(0.5)	ND(0.5)	ND(25)
M35P243LNA	14320 Jarrettsville Pike	3/2/2015		ND(0.5)	ND(0.5)	ND(0.5)	ND(0.5)	ND(0.5)	ND(0.5)	ND(0.5)	ND(0.5)	ND(0.5)	ND(25)
M35P243LNA	14320 Jarrettsville Pike	4/6/2015		ND(0.5)	ND(0.5)	ND(0.5)	ND(0.5)	ND(0.5)	ND(0.5)	ND(0.5)	ND(0.5)	ND(0.5)	ND(25)
M35P243LNA	14320 Jarrettsville Pike	5/4/2015		ND(0.5)	ND(0.5)	0.2 J	ND(0.5)	ND(0.5)	ND(0.5)	ND(0.5)	ND(0.5)	ND(0.5)	ND(25)

Table 1 - Historical Private Supply Well Analytical Table

Inactive Exxon Facility #28077
14258 Jarrettsville Pike
Phoenix, Maryland

Map/Parcel/Lot	Address	Sample Date	POET Sample Point	MTBE (µg/L)	Benzene (µg/L)	Toluene (µg/L)	Ethyl-benzene (µg/L)	Total Xylenes (µg/L)	Naph-thalene (µg/L)	DIPE (µg/L)	ETBE (µg/L)	TAME (µg/L)	TBA (µg/L)
M35P243LNA	14320 Jarrettsville Pike	6/1/2015		ND(0.5)	ND(0.5)	0.3 J	ND(0.5)	ND(0.5)	ND(0.5)	ND(0.5)	ND(0.5)	ND(0.5)	ND(25)
M35P243LNA	14320 Jarrettsville Pike	7/6/2015		ND(0.5)	ND(0.5)	0.1 J	ND(0.5)	ND(0.5)	ND(0.5)	ND(0.5)	ND(0.5)	ND(0.5)	ND(25)
M35P243LNA	14320 Jarrettsville Pike	8/3/2015		ND(0.5)	ND(0.5)	0.2 J	ND(0.5)	ND(0.5)	ND(0.5)	ND(0.5)	ND(0.5)	ND(0.5)	ND(25)
M35P243LNA	14320 Jarrettsville Pike	9/14/2015		ND(0.5)	ND(0.5)	ND(0.5)	ND(0.5)	ND(0.5)	ND(0.5)	ND(0.5)	ND(0.5)	ND(0.5)	ND(25)
M35P243LNA	14320 Jarrettsville Pike	10/5/2015		ND(0.5)	ND(0.5)	0.4 J	ND(0.5)	ND(0.5)	ND(0.5)	ND(0.5)	ND(0.5)	ND(0.5)	ND(25)
M35P243LNA	14320 Jarrettsville Pike	11/2/2015		ND(0.5)	ND(0.5)	0.2 J	ND(0.5)	ND(0.5)	ND(0.5)	ND(0.5)	ND(0.5)	ND(0.5)	ND(25)
M35P243LNA	14320 Jarrettsville Pike	12/7/2015		ND(0.5)	ND(0.5)	0.7	ND(0.5)	ND(0.5)	ND(0.5)	ND(0.5)	ND(0.5)	ND(0.5)	ND(25)
M35P174LNA	14330 Jarrettsville Pike	2/25/2006		0.20 J	ND(0.50)	ND(0.50)	ND(0.50)	ND(0.50)	ND(0.50)	ND(0.50)	ND(0.50)	ND(0.50)	ND(5.0)
M35P174LNA	14330 Jarrettsville Pike	3/14/2006		0.25 J	ND(0.50)	ND(0.50)	ND(0.50)	ND(0.50)	ND(0.50)	ND(0.50)	ND(0.50)	ND(0.50)	ND(5.0)
M35P174LNA	14330 Jarrettsville Pike	4/11/2006		0.24 J	ND(0.50)	ND(0.50)	ND(0.50)	ND(0.50)	ND(0.50)	ND(0.50)	ND(0.50)	ND(0.50)	ND(5.0)
M35P174LNA	14330 Jarrettsville Pike	4/18/2006		ND(0.50)	ND(0.50)	ND(0.50)	ND(0.50)	ND(0.50)	ND(0.50)	ND(0.50)	ND(0.50)	ND(0.50)	ND(5.0)
M35P174LNA	14330 Jarrettsville Pike	4/25/2006		0.20 J	ND(0.50)	ND(0.50)	ND(0.50)	ND(0.50)	ND(0.50)	ND(0.50)	ND(0.50)	ND(0.50)	ND(5.0)
M35P174LNA	14330 Jarrettsville Pike	5/2/2006		0.21 J	ND(0.50)	ND(0.50)	ND(0.50)	ND(0.50)	ND(0.50)	ND(0.50)	ND(0.50)	ND(0.50)	ND(5.0)
M35P174LNA	14330 Jarrettsville Pike	5/9/2006		ND(0.50)	ND(0.50)	ND(0.50)	ND(0.50)	ND(0.50)	ND(0.50)	ND(0.50)	ND(0.50)	ND(0.50)	ND(5.0)
M35P174LNA	14330 Jarrettsville Pike	5/16/2006		ND(0.50)	ND(0.50)	ND(0.50)	ND(0.50)	ND(0.50)	ND(0.50)	ND(0.50)	ND(0.50)	ND(0.50)	ND(5.0)
M35P174LNA	14330 Jarrettsville Pike	5/23/2006		ND(0.50)	ND(0.50)	ND(0.50)	ND(0.50)	ND(0.50)	ND(0.50)	ND(0.50)	ND(0.50)	ND(0.50)	ND(5.0)
M35P174LNA	14330 Jarrettsville Pike	5/30/2006		0.17 J	ND(0.50)	ND(0.50)	ND(0.50)	ND(0.50)	ND(0.50)	ND(0.50)	ND(0.50)	ND(0.50)	ND(5.0)
M35P174LNA	14330 Jarrettsville Pike	6/6/2006		ND(0.50)	ND(0.50)	ND(0.50)	ND(0.50)	ND(0.50)	ND(0.50)	ND(0.50)	ND(0.50)	ND(0.50)	ND(5.0)
M35P174LNA	14330 Jarrettsville Pike	6/13/2006		ND(0.50)	ND(0.50)	ND(0.50)	ND(0.50)	ND(0.50)	ND(0.50)	ND(0.50)	ND(0.50)	ND(0.50)	ND(5.0)
M35P174LNA	14330 Jarrettsville Pike	6/20/2006		ND(0.50)	ND(0.50)	ND(0.50)	ND(0.50)	ND(0.50)	ND(0.50)	ND(0.50)	ND(0.50)	ND(0.50)	ND(5.0)
M35P174LNA	14330 Jarrettsville Pike	6/27/2006		ND(0.50)	ND(0.50)	ND(0.50)	ND(0.50)	ND(0.50)	ND(0.50)	ND(0.50)	ND(0.50)	ND(0.50)	ND(5.0)
M35P174LNA	14330 Jarrettsville Pike	7/6/2006		ND(0.50)	ND(0.50)	ND(0.50)	ND(0.50)	ND(0.50)	ND(0.50)	ND(0.50)	ND(0.50)	ND(0.50)	ND(5.0)
M35P174LNA	14330 Jarrettsville Pike	7/11/2006		ND(0.50)	ND(0.50)	ND(0.50)	ND(0.50)	ND(0.50)	ND(0.50)	ND(0.50)	ND(0.50)	ND(0.50)	ND(5.0)
M35P174LNA	14330 Jarrettsville Pike	7/18/2006		ND(0.50)	ND(0.50)	ND(0.50)	ND(0.50)	ND(0.50)	ND(0.50)	ND(0.50)	ND(0.50)	ND(0.50)	ND(5.0)
M35P174LNA	14330 Jarrettsville Pike	7/25/2006		ND(0.50)	ND(0.50)	ND(0.50)	ND(0.50)	ND(0.50)	ND(0.50)	ND(0.50)	ND(0.50)	ND(0.50)	ND(5.0)
M35P174LNA	14330 Jarrettsville Pike	8/1/2006		ND(0.50)	ND(0.50)	ND(0.50)	ND(0.50)	ND(0.50)	ND(0.50)	ND(0.50)	ND(0.50)	ND(0.50)	ND(5.0)
M35P174LNA	14330 Jarrettsville Pike	8/8/2006		ND(0.50)	ND(0.50)	ND(0.50)	ND(0.50)	ND(0.50)	ND(0.50)	ND(0.50)	ND(0.50)	ND(0.50)	ND(5.0)
M35P174LNA	14330 Jarrettsville Pike	8/15/2006		ND(0.50)	ND(0.50)	ND(0.50)	ND(0.50)	ND(0.50)	ND(0.50)	ND(0.50)	ND(0.50)	ND(0.50)	ND(5.0)
M35P174LNA	14330 Jarrettsville Pike	8/22/2006		ND(0.50)	ND(0.50)	ND(0.50)	ND(0.50)	ND(0.50)	ND(0.50)	ND(0.50)	ND(0.50)	ND(0.50)	ND(5.0)
M35P174LNA	14330 Jarrettsville Pike	8/29/2006		ND(0.50)	ND(0.50)	ND(0.50)	ND(0.50)	ND(0.50)	ND(0.50)	ND(0.50)	ND(0.50)	ND(0.50)	ND(5.0)

Table 1 - Historical Private Supply Well Analytical Table

Inactive Exxon Facility #28077
14258 Jarrettsville Pike
Phoenix, Maryland

Map/Parcel/Lot	Address	Sample Date	POET Sample Point	MTBE (µg/L)	Benzene (µg/L)	Toluene (µg/L)	Ethyl-benzene (µg/L)	Total Xylenes (µg/L)	Naph-thalene (µg/L)	DIPE (µg/L)	ETBE (µg/L)	TAME (µg/L)	TBA (µg/L)
M35P174LNA	14330 Jarrettsville Pike	9/5/2006		ND(0.50)	ND(0.50)	ND(0.50)	ND(0.50)	ND(0.50)	ND(0.50)	ND(0.50)	ND(0.50)	ND(0.50)	ND(5.0)
M35P174LNA	14330 Jarrettsville Pike	9/12/2006		ND(0.50)	ND(0.50)	ND(0.50)	ND(0.50)	ND(0.50)	ND(0.50)	ND(0.50)	ND(0.50)	ND(0.50)	ND(5.0)
M35P174LNA	14330 Jarrettsville Pike	9/19/2006		ND(0.50)	ND(0.50)	ND(0.50)	ND(0.50)	ND(0.50)	ND(0.50)	ND(0.50)	ND(0.50)	ND(0.50)	ND(5.0)
M35P174LNA	14330 Jarrettsville Pike	9/26/2006		ND(0.50)	ND(0.50)	ND(0.50)	ND(0.50)	ND(0.50)	ND(0.50)	ND(0.50)	ND(0.50)	ND(0.50)	ND(5.0)
M35P174LNA	14330 Jarrettsville Pike	10/3/2006		0.18 J	ND(0.50)	ND(0.50)	ND(0.50)	ND(0.50)	ND(0.50)	ND(0.50)	ND(0.50)	ND(0.50)	ND(5.0)
M35P174LNA	14330 Jarrettsville Pike	10/10/2006		ND(0.50)	ND(0.50)	ND(0.50)	ND(0.50)	ND(0.50)	ND(0.50)	ND(0.50)	ND(0.50)	ND(0.50)	ND(5.0)
M35P174LNA	14330 Jarrettsville Pike	10/17/2006		0.17 J	ND(0.50)	ND(0.50)	ND(0.50)	ND(0.50)	ND(0.50)	ND(0.50)	ND(0.50)	ND(0.50)	ND(5.0)
M35P174LNA	14330 Jarrettsville Pike	10/24/2006		ND(0.50)	ND(0.50)	ND(0.50)	ND(0.50)	ND(0.50)	ND(0.50)	ND(0.50)	ND(0.50)	ND(0.50)	ND(5.0)
M35P174LNA	14330 Jarrettsville Pike	10/31/2006		ND(0.50)	ND(0.50)	ND(0.50)	ND(0.50)	ND(0.50)	ND(0.50)	ND(0.50)	ND(0.50)	ND(0.50)	ND(5.0)
M35P174LNA	14330 Jarrettsville Pike	11/7/2006		ND(0.50)	ND(0.50)	ND(0.50)	ND(0.50)	ND(0.50)	ND(0.50)	ND(0.50)	ND(0.50)	ND(0.50)	ND(5.0)
M35P174LNA	14330 Jarrettsville Pike	11/14/2006		ND(0.50)	ND(0.50)	ND(0.50)	ND(0.50)	ND(0.50)	ND(0.50)	ND(0.50)	ND(0.50)	ND(0.50)	ND(5.0)
M35P174LNA	14330 Jarrettsville Pike	11/20/2006		ND(0.50)	ND(0.50)	ND(0.50)	ND(0.50)	ND(0.50)	ND(0.50)	ND(0.50)	ND(0.50)	ND(0.50)	ND(5.0)
M35P174LNA	14330 Jarrettsville Pike	11/28/2006		ND(0.50)	ND(0.50)	ND(0.50)	ND(0.50)	ND(0.50)	ND(0.50)	ND(0.50)	ND(0.50)	ND(0.50)	ND(5.0)
M35P174LNA	14330 Jarrettsville Pike	12/5/2006		ND(0.50)	ND(0.50)	ND(0.50)	ND(0.50)	ND(0.50)	ND(0.50)	ND(0.50)	ND(0.50)	ND(0.50)	ND(5.0)
M35P174LNA	14330 Jarrettsville Pike	12/12/2006		0.17 J	ND(0.50)	ND(0.50)	ND(0.50)	ND(0.50)	ND(0.50)	ND(0.50)	ND(0.50)	ND(0.50)	ND(5.0)
M35P174LNA	14330 Jarrettsville Pike	12/19/2006		ND(0.50)	ND(0.50)	ND(0.50)	ND(0.50)	ND(0.50)	ND(0.50)	ND(0.50)	ND(0.50)	ND(0.50)	ND(5.0)
M35P174LNA	14330 Jarrettsville Pike	1/9/2007		ND(0.50)	ND(0.50)	ND(0.50)	ND(0.50)	ND(0.50)	ND(0.50)	ND(0.50)	ND(0.50)	ND(0.50)	ND(5.0)
M35P174LNA	14330 Jarrettsville Pike	1/23/2007		ND(0.50)	ND(0.50)	ND(0.50)	ND(0.50)	ND(0.50)	ND(0.50)	ND(0.50)	ND(0.50)	ND(0.50)	ND(5.0)
M35P174LNA	14330 Jarrettsville Pike	2/6/2007		0.17 J	ND(0.50)	ND(0.50)	ND(0.50)	ND(0.50)	ND(0.50)	ND(0.50)	ND(0.50)	ND(0.50)	ND(5.0)
M35P174LNA	14330 Jarrettsville Pike	2/20/2007		0.21 J	ND(0.50)	ND(0.50)	ND(0.50)	ND(0.50)	ND(0.50)	ND(0.50)	ND(0.50)	ND(0.50)	ND(5.0)
M35P174LNA	14330 Jarrettsville Pike	3/6/2007		ND(0.50)	ND(0.50)	ND(0.50)	ND(0.50)	ND(0.50)	ND(0.50)	ND(0.50)	ND(0.50)	ND(0.50)	ND(5.0)
M35P174LNA	14330 Jarrettsville Pike	3/20/2007		ND(0.50)	ND(0.50)	ND(0.50)	ND(0.50)	ND(0.50)	ND(0.50)	ND(0.50)	ND(0.50)	ND(0.50)	ND(5.0)
M35P174LNA	14330 Jarrettsville Pike	4/3/2007		0.17 J	ND(0.50)	ND(0.50)	ND(0.50)	ND(0.50)	ND(0.50)	ND(0.50)	ND(0.50)	ND(0.50)	ND(5.0)
M35P174LNA	14330 Jarrettsville Pike	4/17/2007		0.16 J	ND(0.50)	ND(0.50)	ND(0.50)	ND(0.50)	ND(0.50)	ND(0.50)	ND(0.50)	ND(0.50)	ND(5.0)
M35P174LNA	14330 Jarrettsville Pike	5/1/2007		0.18 J	ND(0.50)	ND(0.50)	ND(0.50)	ND(0.50)	ND(0.50)	ND(0.50)	ND(0.50)	ND(0.50)	ND(5.0)
M35P174LNA	14330 Jarrettsville Pike	5/15/2007		0.26 J	ND(0.50)	ND(0.50)	ND(0.50)	ND(0.50)	ND(0.50)	ND(0.50)	ND(0.50)	ND(0.50)	ND(5.0)
M35P174LNA	14330 Jarrettsville Pike	5/29/2007		0.20 J	ND(0.50)	ND(0.50)	ND(0.50)	ND(0.50)	ND(0.50)	ND(0.50)	ND(0.50)	ND(0.50)	ND(5.0)
M35P174LNA	14330 Jarrettsville Pike	6/12/2007		0.15 J	ND(0.50)	ND(0.50)	ND(0.50)	ND(0.50)	ND(0.50)	ND(0.50)	ND(0.50)	ND(0.50)	ND(5.0)
M35P174LNA	14330 Jarrettsville Pike	6/26/2007		0.16 J	ND(0.50)	ND(0.50)	ND(0.50)	ND(0.50)	ND(0.50)	ND(0.50)	ND(0.50)	ND(0.50)	ND(5.0)
M35P174LNA	14330 Jarrettsville Pike	7/10/2007		0.12 J	ND(0.50)	ND(0.50)	ND(0.50)	ND(0.50)	ND(0.50)	ND(0.50)	ND(0.50)	ND(0.50)	ND(5.0)

Table 1 - Historical Private Supply Well Analytical Table

Inactive Exxon Facility #28077
14258 Jarrettsville Pike
Phoenix, Maryland

Map/Parcel/Lot	Address	Sample Date	POET Sample Point	MTBE (µg/L)	Benzene (µg/L)	Toluene (µg/L)	Ethyl-benzene (µg/L)	Total Xylenes (µg/L)	Naph-thalene (µg/L)	DIPE (µg/L)	ETBE (µg/L)	TAME (µg/L)	TBA (µg/L)
M35P174LNA	14330 Jarrettsville Pike	7/24/2007		0.11 J	ND(0.50)	ND(0.50)	ND(0.50)	ND(0.50)	ND(0.50)	ND(0.50)	ND(0.50)	ND(0.50)	ND(5.0)
M35P174LNA	14330 Jarrettsville Pike	8/6/2007		0.14 J	ND(0.50)	ND(0.50)	ND(0.50)	ND(0.50)	ND(0.50)	ND(0.50)	ND(0.50)	ND(0.50)	ND(5.0)
M35P174LNA	14330 Jarrettsville Pike	8/20/2007		0.13 J	ND(0.50)	ND(0.50)	ND(0.50)	ND(0.50)	ND(0.50)	ND(0.50)	ND(0.50)	ND(0.50)	ND(5.0)
M35P174LNA	14330 Jarrettsville Pike	9/4/2007		ND(0.50)	ND(0.50)	ND(0.50)	ND(0.50)	ND(0.50)	ND(0.50)	ND(0.50)	ND(0.50)	ND(0.50)	ND(5.0)
M35P174LNA	14330 Jarrettsville Pike	9/18/2007		0.13 J	ND(0.50)	ND(0.50)	ND(0.50)	ND(0.50)	ND(0.50)	ND(0.50)	ND(0.50)	ND(0.50)	ND(5.0)
M35P174LNA	14330 Jarrettsville Pike	10/2/2007		0.091 J	ND(0.50)	ND(0.50)	ND(0.50)	ND(0.50)	ND(0.50)	ND(0.50)	ND(0.50)	ND(0.50)	ND(5.0)
M35P174LNA	14330 Jarrettsville Pike	10/16/2007		0.14 J	ND(0.50)	ND(0.50)	ND(0.50)	ND(0.50)	ND(0.50)	ND(0.50)	ND(0.50)	ND(0.50)	ND(5.0)
M35P174LNA	14330 Jarrettsville Pike	10/30/2007		ND(0.50)	ND(0.50)	ND(0.50)	ND(0.50)	ND(0.50)	ND(0.50)	ND(0.50)	ND(0.50)	ND(0.50)	ND(5.0)
M35P174LNA	14330 Jarrettsville Pike	11/13/2007		ND(0.50)	ND(0.50)	ND(0.50)	ND(0.50)	ND(0.50)	ND(0.50)	ND(0.50)	ND(0.50)	ND(0.50)	ND(5.0)
M35P174LNA	14330 Jarrettsville Pike	1/8/2008		0.18 J	ND(0.50)	ND(0.50)	ND(0.50)	ND(0.50)	ND(0.50)	ND(0.50)	ND(0.50)	ND(0.50)	ND(5.0)
M35P174LNA	14330 Jarrettsville Pike	2/5/2008		0.28 J	ND(0.50)	ND(0.50)	ND(0.50)	ND(0.50)	ND(0.50)	ND(0.50)	ND(0.50)	ND(0.50)	ND(5.0)
M35P174LNA	14330 Jarrettsville Pike	3/4/2008		0.17 J	ND(0.50)	ND(0.50)	ND(0.50)	ND(0.50)	ND(0.50)	ND(0.50)	ND(0.50)	ND(0.50)	ND(5.0)
M35P174LNA	14330 Jarrettsville Pike	4/8/2008		0.22 J	ND(0.50)	ND(0.50)	ND(0.50)	ND(0.50)	ND(0.50)	ND(0.50)	ND(0.50)	ND(0.50)	ND(5.0)
M35P174LNA	14330 Jarrettsville Pike	5/6/2008		0.16 J	ND(0.50)	ND(0.50)	ND(0.50)	ND(0.50)	ND(0.50)	ND(0.50)	ND(0.50)	ND(0.50)	ND(5.0)
M35P174LNA	14330 Jarrettsville Pike	6/3/2008		0.096 J	ND(0.50)	ND(0.50)	ND(0.50)	ND(0.50)	ND(0.50)	ND(0.50)	ND(0.50)	ND(0.50)	ND(5.0)
M35P174LNA	14330 Jarrettsville Pike	7/8/2008		0.15 J	ND(0.50)	ND(0.50)	ND(0.50)	ND(0.50)	ND(0.50)	ND(0.50)	ND(0.50)	ND(0.50)	ND(5.0)
M35P174LNA	14330 Jarrettsville Pike	8/5/2008		0.17 J	ND(0.50)	ND(0.50)	ND(0.50)	ND(0.50)	ND(0.50)	ND(0.50)	ND(0.50)	ND(0.50)	ND(5.0)
M35P174LNA	14330 Jarrettsville Pike	9/9/2008		0.16 J	ND(0.50)	ND(0.50)	ND(0.50)	ND(0.50)	ND(0.50)	ND(0.50)	ND(0.50)	ND(0.50)	ND(5.0)
M35P174LNA	14330 Jarrettsville Pike	10/7/2008		0.16 J	ND(0.50)	ND(0.50)	ND(0.50)	ND(0.50)	ND(0.50)	ND(0.50)	ND(0.50)	ND(0.50)	ND(5.0)
M35P174LNA	14330 Jarrettsville Pike	11/4/2008		ND(0.50)	ND(0.50)	ND(0.50)	ND(0.50)	ND(0.50)	ND(0.50)	ND(0.50)	ND(0.50)	ND(0.50)	ND(5.0)
M35P174LNA	14330 Jarrettsville Pike	12/2/2008		ND(0.50)	ND(0.50)	ND(0.50)	ND(0.50)	ND(0.50)	ND(0.50)	ND(0.50)	ND(0.50)	ND(0.50)	ND(5.0)
M35P174LNA	14330 Jarrettsville Pike	1/6/2009		0.14 J	ND(0.50)	ND(0.50)	ND(0.50)	ND(0.50)	ND(0.50)	ND(0.50)	ND(0.50)	ND(0.50)	ND(5.0)
M35P174LNA	14330 Jarrettsville Pike	2/3/2009		ND(0.50)	0.61	ND(0.50)	ND(0.50)	0.40 J	ND(0.50)	ND(0.50)	ND(0.50)	ND(0.50)	ND(5.0)
M35P174LNA	14330 Jarrettsville Pike	3/3/2009		ND(0.50)	ND(0.50)	ND(0.50)	ND(0.50)	ND(0.50)	ND(0.50)	ND(0.50)	ND(0.50)	ND(0.50)	ND(5.0)
M35P174LNA	14330 Jarrettsville Pike	4/7/2009		ND(0.50)	0.86	0.054 J	ND(0.50)	0.47 J	ND(0.50)	ND(0.50)	ND(0.50)	ND(0.50)	ND(5.0)
M35P174LNA	14330 Jarrettsville Pike	5/4/2009		0.18 J	ND(0.50)	ND(0.50)	ND(0.50)	ND(0.50)	ND(0.50)	ND(0.50)	ND(0.50)	ND(0.50)	ND(5.0)
M35P174LNA	14330 Jarrettsville Pike	6/1/2009		0.11 J	ND(0.50)	ND(0.50)	ND(0.50)	ND(0.50)	ND(0.50)	ND(0.50)	ND(0.50)	ND(0.50)	ND(5.0)
M35P174LNA	14330 Jarrettsville Pike	7/6/2009		0.083 J	ND(0.50)	ND(0.50)	ND(0.50)	ND(0.50)	ND(0.50)	ND(0.50)	ND(0.50)	ND(0.50)	ND(5.0)
M35P174LNA	14330 Jarrettsville Pike	8/4/2009		0.14 J	ND(0.50)	ND(0.50)	ND(0.50)	ND(0.50)	ND(0.50)	ND(0.50)	ND(0.50)	ND(0.50)	ND(5.0)
M35P174LNA	14330 Jarrettsville Pike	9/1/2009		0.14 J	ND(0.50)	ND(0.50)	ND(0.50)	ND(0.50)	ND(0.50)	ND(0.50)	ND(0.50)	ND(0.50)	ND(5.0)

Table 1 - Historical Private Supply Well Analytical Table

Inactive Exxon Facility #28077
14258 Jarrettsville Pike
Phoenix, Maryland

Map/Parcel/Lot	Address	Sample Date	POET Sample Point	MTBE (µg/L)	Benzene (µg/L)	Toluene (µg/L)	Ethyl-benzene (µg/L)	Total Xylenes (µg/L)	Naph-thalene (µg/L)	DIPE (µg/L)	ETBE (µg/L)	TAME (µg/L)	TBA (µg/L)
M35P174LNA	14330 Jarrettsville Pike	10/6/2009		0.099 J	ND(0.50)	ND(0.50)	ND(0.50)	ND(0.50)	ND(0.50)	ND(0.50)	ND(0.50)	ND(0.50)	ND(5.0)
M35P174LNA	14330 Jarrettsville Pike	11/3/2009		0.13 J	ND(0.50)	ND(0.50)	ND(0.50)	ND(0.50)	ND(0.50)	ND(0.50)	ND(0.50)	ND(0.50)	ND(5.0)
M35P174LNA	14330 Jarrettsville Pike	12/7/2009		ND(0.50)	ND(0.50)	ND(0.50)	ND(0.50)	ND(0.50)	ND(0.50)	ND(0.50)	ND(0.50)	ND(0.50)	ND(5.0)
M35P174LNA	14330 Jarrettsville Pike	1/5/2010		ND(0.50)	ND(0.50)	ND(0.50)	ND(0.50)	ND(0.50)	ND(0.50)	ND(0.50)	ND(0.50)	ND(0.50)	ND(5.0)
M35P174LNA	14330 Jarrettsville Pike	2/2/2010		0.084 J	ND(0.50)	ND(0.50)	ND(0.50)	ND(0.50)	ND(0.50)	ND(0.50)	ND(0.50)	ND(0.50)	ND(5.0)
M35P174LNA	14330 Jarrettsville Pike	3/2/2010		0.091 J	ND(0.50)	ND(0.50)	ND(0.50)	ND(0.50)	ND(0.50)	ND(0.50)	ND(0.50)	ND(0.50)	ND(5.0)
M35P174LNA	14330 Jarrettsville Pike	4/6/2010		ND(0.50)	ND(0.50)	ND(0.50)	ND(0.50)	ND(0.50)	ND(0.50)	ND(0.50)	ND(0.50)	ND(0.50)	ND(5.0)
M35P174LNA	14330 Jarrettsville Pike	5/4/2010		0.12 J	ND(0.50)	ND(0.50)	ND(0.50)	ND(0.50)	ND(0.50)	ND(0.50)	ND(0.50)	ND(0.50)	ND(5.0)
M35P174LNA	14330 Jarrettsville Pike	6/8/2010		ND(0.50)	1.2	ND(0.50)	ND(0.50)	1.2	ND(0.50)	ND(0.50)	ND(0.50)	ND(0.50)	ND(5.0)
M35P174LNA	14330 Jarrettsville Pike	7/13/2010		ND(0.50)	ND(0.50)	ND(0.50)	ND(0.50)	ND(0.50)	ND(0.50)	ND(0.50)	ND(0.50)	ND(0.50)	ND(5.0)
M35P174LNA	14330 Jarrettsville Pike	8/3/2010		ND(0.50)	ND(0.50)	ND(0.50)	ND(0.50)	ND(0.50)	ND(0.50)	ND(0.50)	ND(0.50)	ND(0.50)	ND(5.0)
M35P174LNA	14330 Jarrettsville Pike	9/14/2010		ND(0.50)	ND(0.50)	ND(0.50)	ND(0.50)	ND(0.50)	ND(0.50)	ND(0.50)	ND(0.50)	ND(0.50)	ND(5.0)
M35P174LNA	14330 Jarrettsville Pike	10/4/2010		ND(0.50)	ND(0.50)	ND(0.50)	ND(0.50)	ND(0.50)	ND(0.50)	ND(0.50)	ND(0.50)	ND(0.50)	ND(5.0)
M35P174LNA	14330 Jarrettsville Pike	11/1/2010		ND(0.50)	ND(0.50)	ND(0.50)	ND(0.50)	ND(0.50)	ND(0.50)	ND(0.50)	ND(0.50)	ND(0.50)	ND(5.0)
M35P174LNA	14330 Jarrettsville Pike	12/6/2010		ND(0.50)	ND(0.50)	ND(0.50)	ND(0.50)	ND(0.50)	ND(0.50)	ND(0.50)	ND(0.50)	ND(0.50)	ND(5.0)
M35P174LNA	14330 Jarrettsville Pike	1/4/2011		ND(0.50)	ND(0.50)	ND(0.50)	ND(0.50)	ND(0.50)	ND(0.50)	ND(0.50)	ND(0.50)	ND(0.50)	ND(5.0)
M35P174LNA	14330 Jarrettsville Pike	2/8/2011		ND(0.50)	ND(0.50)	ND(0.50)	ND(0.50)	ND(0.50)	ND(0.50)	ND(0.50)	ND(0.50)	ND(0.50)	ND(5.0)
M35P174LNA	14330 Jarrettsville Pike	3/7/2011		ND(0.50)	ND(0.50)	ND(0.50)	ND(0.50)	ND(0.50)	ND(0.50)	ND(0.50)	ND(0.50)	ND(0.50)	ND(5.0)
M35P174LNA	14330 Jarrettsville Pike	4/4/2011		ND(0.50)	ND(0.50)	ND(0.50)	ND(0.50)	ND(0.50)	ND(0.50)	ND(0.50)	ND(0.50)	ND(0.50)	ND(5.0)
M35P174LNA	14330 Jarrettsville Pike	5/2/2011		ND(0.50)	ND(0.50)	ND(0.50)	ND(0.50)	ND(0.50)	ND(0.50)	ND(0.50)	ND(0.50)	ND(0.50)	ND(5.0)
M35P174LNA	14330 Jarrettsville Pike	6/6/2011		ND(0.50)	ND(0.50)	ND(0.50)	ND(0.50)	ND(0.50)	ND(0.50)	ND(0.50)	ND(0.50)	ND(0.50)	ND(5.0)
M35P174LNA	14330 Jarrettsville Pike	7/11/2011		ND(0.50)	ND(0.50)	ND(0.50)	ND(0.50)	ND(0.50)	ND(0.50)	ND(0.50)	ND(0.50)	ND(0.50)	ND(5.0)
M35P174LNA	14330 Jarrettsville Pike	8/1/2011		ND(0.50)	ND(0.50)	ND(0.50)	ND(0.50)	ND(0.50)	ND(0.50)	ND(0.50)	ND(0.50)	ND(0.50)	ND(5.0)
M35P174LNA	14330 Jarrettsville Pike	9/13/2011		ND(0.50)	ND(0.50)	ND(0.50)	ND(0.50)	ND(0.50)	ND(0.50)	ND(0.50)	ND(0.50)	ND(0.50)	ND(5.0)
M35P174LNA	14330 Jarrettsville Pike	10/3/2011		ND(0.50)	ND(0.50)	ND(0.50)	ND(0.50)	ND(0.50)	ND(0.50)	ND(0.50)	ND(0.50)	ND(0.50)	ND(5.0)
M35P174LNA	14330 Jarrettsville Pike	11/7/2011		ND(0.50)	ND(0.50)	1.2	ND(0.50)	ND(0.50)	ND(0.50)	ND(0.50)	ND(0.50)	ND(0.50)	ND(5.0)
M35P174LNA	14330 Jarrettsville Pike	12/5/2011		ND(0.50)	ND(0.50)	ND(0.50)	ND(0.50)	ND(0.50)	ND(0.50)	ND(0.50)	ND(0.50)	ND(0.50)	ND(5.0)
M35P174LNA	14330 Jarrettsville Pike	1/9/2012		ND(0.50)	ND(0.50)	ND(0.50)	ND(0.50)	ND(0.50)	ND(0.50)	ND(0.50)	ND(0.50)	ND(0.50)	ND(5.0)
M35P174LNA	14330 Jarrettsville Pike	2/6/2012		ND(0.50)	ND(0.50)	ND(0.50)	ND(0.50)	ND(0.50)	ND(0.50)	ND(0.50)	ND(0.50)	ND(0.50)	ND(5.0)
M35P174LNA	14330 Jarrettsville Pike	3/5/2012		ND(0.50)	0.088 J	ND(0.50)	ND(0.50)	ND(0.50)	ND(0.50)	ND(0.50)	ND(0.50)	ND(0.50)	ND(5.0)

Table 1 - Historical Private Supply Well Analytical Table

Inactive Exxon Facility #28077
14258 Jarrettsville Pike
Phoenix, Maryland

Map/Parcel/Lot	Address	Sample Date	POET Sample Point	MTBE (µg/L)	Benzene (µg/L)	Toluene (µg/L)	Ethyl-benzene (µg/L)	Total Xylenes (µg/L)	Naph-thalene (µg/L)	DIPE (µg/L)	ETBE (µg/L)	TAME (µg/L)	TBA (µg/L)
M35P174LNA	14330 Jarrettsville Pike	4/2/2012		ND(0.50)	0.090 J	0.27 J	ND(0.50)	ND(0.50)	ND(0.50)	ND(0.50)	ND(0.50)	ND(0.50)	ND(5.0)
M35P174LNA	14330 Jarrettsville Pike	5/7/2012		ND(0.50)	ND(0.50)	ND(0.50)	ND(0.50)	ND(0.50)	ND(0.50)	ND(0.50)	ND(0.50)	ND(0.50)	ND(5.0)
M35P174LNA	14330 Jarrettsville Pike	6/4/2012		ND(0.50)	ND(0.50)	ND(0.50)	ND(0.50)	ND(0.50)	ND(0.50)	ND(0.50)	ND(0.50)	ND(0.50)	ND(5.0)
M35P174LNA	14330 Jarrettsville Pike	7/2/2012		ND(0.50)	ND(0.50)	ND(0.50)	ND(0.50)	ND(0.50)	ND(0.50)	ND(0.50)	ND(0.50)	ND(0.50)	ND(5.0)
M35P174LNA	14330 Jarrettsville Pike	8/6/2012		ND(0.50)	ND(0.50)	ND(0.50)	ND(0.50)	ND(0.50)	ND(0.50)	ND(0.50)	ND(0.50)	ND(0.50)	ND(5.0)
M35P174LNA	14330 Jarrettsville Pike	9/10/2012		ND(0.50)	ND(0.50)	0.11 J	ND(0.50)	ND(0.50)	ND(0.50)	ND(0.50)	ND(0.50)	ND(0.50)	ND(5.0)
M35P174LNA	14330 Jarrettsville Pike	10/1/2012		ND(0.50)	ND(0.50)	ND(0.50)	ND(0.50)	ND(0.50)	ND(0.50)	ND(0.50)	ND(0.50)	ND(0.50)	ND(5.0)
M35P174LNA	14330 Jarrettsville Pike	11/5/2012		ND(0.50)	ND(0.50)	ND(0.50)	ND(0.50)	ND(0.50)	ND(0.50)	ND(0.50)	ND(0.50)	ND(0.50)	ND(5.0)
M35P174LNA	14330 Jarrettsville Pike	12/3/2012		ND(0.50)	ND(0.50)	ND(0.50)	ND(0.50)	ND(0.50)	ND(0.50)	ND(0.50)	ND(0.50)	ND(0.50)	ND(5.0)
M35P174LNA	14330 Jarrettsville Pike	1/7/2013		ND(0.50)	ND(0.50)	ND(0.50)	ND(0.50)	ND(0.50)	ND(0.50)	ND(0.50)	ND(0.50)	ND(0.50)	ND(5.0)
M35P174LNA	14330 Jarrettsville Pike	2/4/2013		ND(0.50)	ND(0.50)	ND(0.50)	ND(0.50)	ND(0.50)	ND(0.50)	ND(0.50)	ND(0.50)	ND(0.50)	ND(5.0)
M35P174LNA	14330 Jarrettsville Pike	3/4/2013		ND(0.50)	ND(0.50)	ND(0.50)	ND(0.50)	ND(0.50)	ND(0.50)	ND(0.50)	ND(0.50)	ND(0.50)	ND(5.0)
M35P174LNA	14330 Jarrettsville Pike	4/1/2013		ND(0.50)	ND(0.50)	ND(0.50)	ND(0.50)	ND(0.50)	ND(0.50)	ND(0.50)	ND(0.50)	ND(0.50)	ND(5.0)
M35P174LNA	14330 Jarrettsville Pike	5/6/2013		ND(0.50)	ND(0.50)	ND(0.50)	ND(0.50)	ND(0.50)	ND(0.50)	ND(0.50)	ND(0.50)	ND(0.50)	ND(5.0)
M35P174LNA	14330 Jarrettsville Pike	6/3/2013		ND(0.50)	ND(0.50)	ND(0.50)	ND(0.50)	ND(0.50)	ND(0.50)	ND(0.50)	ND(0.50)	ND(0.50)	ND(5.0)
M35P174LNA	14330 Jarrettsville Pike	7/1/2013		ND(0.50)	ND(0.50)	ND(0.50)	ND(0.50)	ND(0.50)	ND(0.50)	ND(0.50)	ND(0.50)	ND(0.50)	ND(5.0)
M35P174LNA	14330 Jarrettsville Pike	8/5/2013		ND(0.50)	ND(0.50)	ND(0.50)	ND(0.50)	ND(0.50)	ND(0.50)	ND(0.50)	ND(0.50)	ND(0.50)	ND(5.0)
M35P174LNA	14330 Jarrettsville Pike	9/9/2013		ND(0.50)	ND(0.50)	ND(0.50)	ND(0.50)	ND(0.50)	ND(0.50)	ND(0.50)	ND(0.50)	ND(0.50)	ND(5.0)
M35P174LNA	14330 Jarrettsville Pike	10/7/2013		ND(0.50)	ND(0.50)	ND(0.50)	ND(0.50)	ND(0.50)	ND(0.50)	ND(0.50)	ND(0.50)	ND(0.50)	ND(5.0)
M35P174LNA	14330 Jarrettsville Pike	11/4/2013		ND(0.50)	ND(0.50)	ND(0.50)	ND(0.50)	ND(0.50)	ND(0.50)	ND(0.50)	ND(0.50)	ND(0.50)	ND(5.0)
M35P174LNA	14330 Jarrettsville Pike	12/2/2013		ND(0.50)	ND(0.50)	ND(0.50)	ND(0.50)	ND(0.50)	ND(0.50)	ND(0.50)	ND(0.50)	ND(0.50)	ND(5.0)
M35P174LNA	14330 Jarrettsville Pike	1/6/2014		ND(0.50)	ND(0.50)	ND(0.50)	ND(0.50)	ND(0.50)	ND(0.50)	ND(0.50)	ND(0.50)	ND(0.50)	ND(5.0)
M35P174LNA	14330 Jarrettsville Pike	2/3/2014		ND(0.50)	ND(0.50)	ND(0.50)	ND(0.50)	ND(0.50)	ND(0.50)	ND(0.50)	ND(0.50)	ND(0.50)	ND(5.0)
M35P174LNA	14330 Jarrettsville Pike	3/4/2014		ND(0.50)	ND(0.50)	ND(0.50)	ND(0.50)	ND(0.50)	ND(0.50)	ND(0.50)	ND(0.50)	ND(0.50)	ND(5.0)
M35P174LNA	14330 Jarrettsville Pike	4/7/2014		ND(0.50)	ND(0.50)	14.2	ND(0.50)	ND(0.50)	ND(0.50)	ND(0.50)	ND(0.50)	ND(0.50)	ND(5.0)
M35P174LNA	14330 Jarrettsville Pike	5/5/2014		ND(0.50)	ND(0.50)	ND(0.50)	ND(0.50)	ND(0.50)	ND(0.50)	ND(0.50)	ND(0.50)	ND(0.50)	ND(5.0)
M35P174LNA	14330 Jarrettsville Pike	6/2/2014		ND(0.50)	ND(0.50)	ND(0.50)	ND(0.50)	ND(0.50)	ND(0.50)	ND(0.50)	ND(0.50)	ND(0.50)	ND(5.0)
M35P174LNA	14330 Jarrettsville Pike	7/7/2014		ND(0.50)	ND(0.50)	ND(0.50)	ND(0.50)	ND(0.50)	ND(0.50)	ND(0.50)	ND(0.50)	ND(0.50)	ND(5.0)
M35P174LNA	14330 Jarrettsville Pike	8/4/2014		ND(0.50)	ND(0.50)	ND(0.50)	ND(0.50)	ND(0.50)	ND(0.50)	ND(0.50)	ND(0.50)	ND(0.50)	ND(5.0)
M35P174LNA	14330 Jarrettsville Pike	9/8/2014		ND(0.50)	ND(0.50)	ND(0.50)	ND(0.50)	ND(0.50)	ND(0.50)	ND(0.50)	ND(0.50)	ND(0.50)	ND(5.0)

Table 1 - Historical Private Supply Well Analytical Table

Inactive Exxon Facility #28077
14258 Jarrettsville Pike
Phoenix, Maryland

Map/Parcel/Lot	Address	Sample Date	POET Sample Point	MTBE (µg/L)	Benzene (µg/L)	Toluene (µg/L)	Ethyl-benzene (µg/L)	Total Xylenes (µg/L)	Naph-thalene (µg/L)	DIPE (µg/L)	ETBE (µg/L)	TAME (µg/L)	TBA (µg/L)
M35P174LNA	14330 Jarrettsville Pike	10/6/2014		ND(0.50)	ND(0.50)	ND(0.50)	ND(0.50)	ND(0.50)	ND(0.50)	ND(0.50)	ND(0.50)	ND(0.50)	ND(5.0)
M35P174LNA	14330 Jarrettsville Pike	11/3/2014		ND(0.50)	ND(0.50)	0.75	ND(0.50)	ND(0.50)	ND(0.50)	ND(0.50)	ND(0.50)	ND(0.50)	ND(5.0)
M35P174LNA	14330 Jarrettsville Pike	12/1/2014		ND(0.50)	ND(0.50)	ND(0.50)	ND(0.50)	ND(0.50)	ND(0.50)	ND(0.50)	ND(0.50)	ND(0.50)	1.7 J
M35P174LNA	14330 Jarrettsville Pike	1/5/2015		ND(0.5)	ND(0.5)	ND(0.5)	ND(0.5)	ND(0.5)	ND(0.5)	ND(0.5)	ND(0.5)	ND(0.5)	ND(25)
M35P174LNA	14330 Jarrettsville Pike	2/2/2015		ND(0.5)	ND(0.5)	ND(0.5)	ND(0.5)	ND(0.5)	ND(0.5)	ND(0.5)	ND(0.5)	ND(0.5)	ND(25)
M35P174LNA	14330 Jarrettsville Pike	3/2/2015		ND(0.5)	0.1 J	0.4 J	ND(0.5)	0.1 J	ND(0.5)	ND(0.5)	ND(0.5)	ND(0.5)	ND(25)
M35P174LNA	14330 Jarrettsville Pike	4/6/2015		ND(0.5)	ND(0.5)	ND(0.5)	ND(0.5)	ND(0.5)	ND(0.5)	ND(0.5)	ND(0.5)	ND(0.5)	ND(25)
M35P174LNA	14330 Jarrettsville Pike	5/4/2015		ND(0.5)	ND(0.5)	ND(0.5)	ND(0.5)	ND(0.5)	ND(0.5)	ND(0.5)	ND(0.5)	ND(0.5)	ND(25)
M35P174LNA	14330 Jarrettsville Pike	6/1/2015		ND(0.5)	ND(0.5)	ND(0.5)	ND(0.5)	ND(0.5)	ND(0.5)	ND(0.5)	ND(0.5)	ND(0.5)	ND(25)
M35P174LNA	14330 Jarrettsville Pike	7/6/2015		ND(0.5)	0.2 J	ND(0.5)	ND(0.5)	ND(0.5)	ND(0.5)	ND(0.5)	ND(0.5)	ND(0.5)	ND(25)
M35P174LNA	14330 Jarrettsville Pike	8/3/2015		ND(0.5)	ND(0.5)	0.2 J	ND(0.5)	ND(0.5)	ND(0.5)	ND(0.5)	ND(0.5)	ND(0.5)	ND(25)
M35P174LNA	14330 Jarrettsville Pike	9/14/2015		ND(0.5)	ND(0.5)	ND(0.5)	ND(0.5)	ND(0.5)	ND(0.5)	ND(0.5)	ND(0.5)	ND(0.5)	ND(25)
M35P174LNA	14330 Jarrettsville Pike	10/5/2015		ND(0.5)	ND(0.5)	ND(0.5)	ND(0.5)	ND(0.5)	ND(0.5)	ND(0.5)	ND(0.5)	ND(0.5)	ND(25)
M35P174LNA	14330 Jarrettsville Pike	11/2/2015		ND(0.5)	ND(0.5)	ND(0.5)	ND(0.5)	ND(0.5)	ND(0.5)	ND(0.5)	ND(0.5)	ND(0.5)	ND(25)
M35P174LNA	14330 Jarrettsville Pike	12/7/2015		ND(0.5)	ND(0.5)	ND(0.5)	ND(0.5)	ND(0.5)	ND(0.5)	ND(0.5)	ND(0.5)	ND(0.5)	ND(25)
M35P152L02	14333 Jarrettsville Pike	5/28/2009		ND(0.50)	ND(0.50)	0.28 J	ND(0.50)	ND(0.50)	ND(0.50)	ND(0.50)	ND(0.50)	ND(0.50)	ND(5.0)
M35P152L02	14333 Jarrettsville Pike	7/8/2009		ND(0.50)	ND(0.50)	0.32 J	ND(0.50)	ND(0.50)	ND(0.50)	ND(0.50)	ND(0.50)	ND(0.50)	ND(5.0)
M35P152L02	14333 Jarrettsville Pike	10/8/2009		ND(0.50)	ND(0.50)	ND(0.50)	ND(0.50)	ND(0.50)	ND(0.50)	ND(0.50)	ND(0.50)	ND(0.50)	ND(5.0)
M35P152L02	14333 Jarrettsville Pike	10/23/2009		ND(0.50)	ND(0.50)	ND(0.50)	ND(0.50)	ND(0.50)	ND(0.50)	ND(0.50)	ND(0.50)	ND(0.50)	ND(5.0)
M35P152L02	14333 Jarrettsville Pike	1/11/2010		ND(0.50)	ND(0.50)	ND(0.50)	ND(0.50)	ND(0.50)	ND(0.50)	ND(0.50)	ND(0.50)	ND(0.50)	ND(5.0)
M35P152L02	14333 Jarrettsville Pike	4/12/2010		ND(0.50)	ND(0.50)	ND(0.50)	ND(0.50)	ND(0.50)	ND(0.50)	ND(0.50)	ND(0.50)	ND(0.50)	ND(5.0)
M35P152L02	14333 Jarrettsville Pike	7/9/2010		ND(0.50)	ND(0.50)	ND(0.50)	ND(0.50)	ND(0.50)	ND(0.50)	ND(0.50)	ND(0.50)	ND(0.50)	ND(5.0)
M35P152L02	14333 Jarrettsville Pike	10/19/2010		0.69	ND(0.50)	ND(0.50)	ND(0.50)	ND(0.50)	ND(0.50)	ND(0.50)	ND(0.50)	ND(0.50)	ND(5.0)
M35P152L02	14333 Jarrettsville Pike	1/14/2011		ND(0.50)	ND(0.50)	ND(0.50)	ND(0.50)	ND(0.50)	ND(0.50)	ND(0.50)	ND(0.50)	ND(0.50)	ND(5.0)
M35P152L02	14333 Jarrettsville Pike	4/13/2011		0.67	ND(0.50)	ND(0.50)	ND(0.50)	ND(0.50)	ND(0.50)	ND(0.50)	ND(0.50)	ND(0.50)	ND(5.0)
M35P152L02	14333 Jarrettsville Pike	7/18/2011		0.72	ND(0.50)	ND(0.50)	ND(0.50)	ND(0.50)	ND(0.50)	ND(0.50)	ND(0.50)	ND(0.50)	ND(5.0)
M35P152L02	14333 Jarrettsville Pike	10/17/2011		0.65	ND(0.50)	ND(0.50)	ND(0.50)	ND(0.50)	ND(0.50)	ND(0.50)	ND(0.50)	ND(0.50)	ND(5.0)
M35P152L02	14333 Jarrettsville Pike	1/12/2012		ND(0.50)	ND(0.50)	ND(0.50)	ND(0.50)	ND(0.50)	ND(0.50)	ND(0.50)	ND(0.50)	ND(0.50)	ND(5.0)
M35P152L02	14333 Jarrettsville Pike	4/11/2012		ND(0.50)	ND(0.50)	ND(0.50)	ND(0.50)	ND(0.50)	ND(0.50)	ND(0.50)	ND(0.50)	ND(0.50)	ND(5.0)
M35P152L02	14333 Jarrettsville Pike	7/10/2012		ND(0.50)	ND(0.50)	ND(0.50)	ND(0.50)	ND(0.50)	ND(0.50)	ND(0.50)	ND(0.50)	ND(0.50)	6.2

Table 1 - Historical Private Supply Well Analytical Table

Inactive Exxon Facility #28077
14258 Jarrettsville Pike
Phoenix, Maryland

Map/Parcel/Lot	Address	Sample Date	POET Sample Point	MTBE (µg/L)	Benzene (µg/L)	Toluene (µg/L)	Ethyl-benzene (µg/L)	Total Xylenes (µg/L)	Naph-thalene (µg/L)	DIPE (µg/L)	ETBE (µg/L)	TAME (µg/L)	TBA (µg/L)
M35P152L02	14333 Jarrettsville Pike	10/9/2012		0.41 J	ND(0.50)	ND(0.50)	ND(0.50)	ND(0.50)	ND(0.50)	ND(0.50)	ND(0.50)	ND(0.50)	ND(5.0)
M35P152L02	14333 Jarrettsville Pike	1/14/2013		0.55	ND(0.50)	ND(0.50)	ND(0.50)	ND(0.50)	ND(0.50)	ND(0.50)	ND(0.50)	ND(0.50)	ND(5.0)
M35P152L02	14333 Jarrettsville Pike	4/10/2013		0.54	ND(0.50)	ND(0.50)	ND(0.50)	ND(0.50)	ND(0.50)	ND(0.50)	ND(0.50)	ND(0.50)	ND(5.0)
M35P152L02	14333 Jarrettsville Pike	7/11/2013		0.43 J	ND(0.50)	ND(0.50)	ND(0.50)	ND(0.50)	ND(0.50)	ND(0.50)	ND(0.50)	ND(0.50)	ND(5.0)
M35P152L02	14333 Jarrettsville Pike	10/9/2013		0.37 J	ND(0.50)	ND(0.50)	ND(0.50)	ND(0.50)	ND(0.50)	ND(0.50)	ND(0.50)	ND(0.50)	ND(5.0)
M35P152L02	14333 Jarrettsville Pike	1/15/2014		0.11 J	ND(0.50)	ND(0.50)	ND(0.50)	ND(0.50)	ND(0.50)	ND(0.50)	ND(0.50)	ND(0.50)	ND(5.0)
M35P152L02	14333 Jarrettsville Pike	4/10/2014		0.089 J	ND(0.50)	ND(0.50)	ND(0.50)	ND(0.50)	ND(0.50)	ND(0.50)	ND(0.50)	ND(0.50)	ND(5.0)
M35P152L02	14333 Jarrettsville Pike	7/14/2014		0.18 J	ND(0.50)	ND(0.50)	ND(0.50)	ND(0.50)	ND(0.50)	ND(0.50)	ND(0.50)	ND(0.50)	ND(5.0)
M35P152L02	14333 Jarrettsville Pike	10/9/2014		0.19 J	ND(0.50)	ND(0.50)	ND(0.50)	ND(0.50)	ND(0.50)	ND(0.50)	ND(0.50)	ND(0.50)	1.2 J
M35P152L02	14333 Jarrettsville Pike	1/13/2015		ND(0.5)	ND(0.5)	ND(0.5)	ND(0.5)	ND(0.5)	ND(0.50)	ND(0.50)	ND(0.50)	ND(0.50)	ND(25)
M35P152L02	14333 Jarrettsville Pike	4/13/2015		ND(0.5)	ND(0.5)	0.1 J	ND(0.5)	ND(0.5)	ND(0.5)	ND(0.5)	ND(0.5)	ND(0.5)	ND(25)
M35P152L02	14333 Jarrettsville Pike	7/14/2015		ND(0.5)	ND(0.5)	ND(0.5)	ND(0.5)	ND(0.5)	ND(0.5)	ND(0.5)	ND(0.5)	ND(0.5)	ND(25)
M35P152L02	14333 Jarrettsville Pike	10/28/2015		ND(0.5)	0.8	21	ND(0.5)	ND(0.5)	ND(0.5)	ND(0.5)	ND(0.5)	ND(0.5)	ND(25)
M35P280LNA	14335 Jarrettsville Pike	3/3/2006		1.0	ND(0.50)	ND(0.50)	ND(0.50)	ND(0.50)	ND(0.50)	ND(0.50)	ND(0.50)	ND(0.50)	ND(5.0)
M35P280LNA	14335 Jarrettsville Pike	3/29/2006		0.75	ND(0.50)	ND(0.50)	ND(0.50)	ND(0.50)	ND(0.50)	ND(0.50)	ND(0.50)	ND(0.50)	ND(5.0)
M35P280LNA	14335 Jarrettsville Pike	4/17/2006		0.69	ND(0.50)	ND(0.50)	ND(0.50)	ND(0.50)	ND(0.50)	ND(0.50)	ND(0.50)	ND(0.50)	ND(5.0)
M35P280LNA	14335 Jarrettsville Pike	6/14/2006		0.18 J	ND(0.50)	ND(0.50)	ND(0.50)	ND(0.50)	ND(0.50)	ND(0.50)	ND(0.50)	ND(0.50)	ND(5.0)
M35P280LNA	14335 Jarrettsville Pike	8/17/2006		0.37 J	ND(0.50)	ND(0.50)	ND(0.50)	ND(0.50)	ND(0.50)	ND(0.50)	ND(0.50)	ND(0.50)	ND(5.0)
M35P280LNA	14335 Jarrettsville Pike	1/22/2007		0.49 J	ND(0.50)	ND(0.50)	ND(0.50)	ND(0.50)	ND(0.50)	ND(0.50)	ND(0.50)	ND(0.50)	ND(5.0)
M35P280LNA	14335 Jarrettsville Pike	4/11/2007		1.9	ND(0.50)	ND(0.50)	ND(0.50)	ND(0.50)	ND(0.50)	ND(0.50)	ND(0.50)	ND(0.50)	ND(5.0)
M35P280LNA	14335 Jarrettsville Pike	7/16/2007		0.42 J	ND(0.50)	ND(0.50)	ND(0.50)	ND(0.50)	ND(0.50)	ND(0.50)	ND(0.50)	ND(0.50)	ND(5.0)
M35P280LNA	14335 Jarrettsville Pike	10/22/2007		0.47 J	ND(0.50)	ND(0.50)	ND(0.50)	ND(0.50)	ND(0.50)	ND(0.50)	ND(0.50)	ND(0.50)	ND(5.0)
M35P280LNA	14335 Jarrettsville Pike	1/15/2008		0.30 J	ND(0.50)	ND(0.50)	ND(0.50)	ND(0.50)	ND(0.50)	ND(0.50)	ND(0.50)	ND(0.50)	ND(5.0)
M35P280LNA	14335 Jarrettsville Pike	4/1/2008		0.25 J	ND(0.50)	ND(0.50)	ND(0.50)	ND(0.50)	ND(0.50)	ND(0.50)	ND(0.50)	ND(0.50)	ND(5.0)
M35P280LNA	14335 Jarrettsville Pike	7/15/2008		0.19 J	ND(0.50)	ND(0.50)	ND(0.50)	ND(0.50)	ND(0.50)	ND(0.50)	ND(0.50)	ND(0.50)	ND(5.0)
M35P280LNA	14335 Jarrettsville Pike	10/10/2008		0.099 J	ND(0.50)	ND(0.50)	ND(0.50)	ND(0.50)	ND(0.50)	ND(0.50)	ND(0.50)	ND(0.50)	ND(5.0)
M35P280LNA	14335 Jarrettsville Pike	1/13/2009		ND(0.50)	ND(0.50)	ND(0.50)	ND(0.50)	ND(0.50)	ND(0.50)	ND(0.50)	ND(0.50)	ND(0.50)	ND(5.0)
M35P280LNA	14335 Jarrettsville Pike	4/1/2009		0.15 J	ND(0.50)	ND(0.50)	ND(0.50)	ND(0.50)	ND(0.50)	ND(0.50)	ND(0.50)	ND(0.50)	ND(5.0)
M35P280LNA	14335 Jarrettsville Pike	7/8/2009		0.10 J	ND(0.50)	ND(0.50)	ND(0.50)	ND(0.50)	ND(0.50)	ND(0.50)	ND(0.50)	ND(0.50)	ND(5.0)
M35P280LNA	14335 Jarrettsville Pike	10/8/2009		ND(0.50)	ND(0.50)	ND(0.50)	ND(0.50)	ND(0.50)	ND(0.50)	ND(0.50)	ND(0.50)	ND(0.50)	ND(5.0)

Table 1 - Historical Private Supply Well Analytical Table

Inactive Exxon Facility #28077
14258 Jarrettsville Pike
Phoenix, Maryland

Map/Parcel/Lot	Address	Sample Date	POET Sample Point	MTBE (µg/L)	Benzene (µg/L)	Toluene (µg/L)	Ethyl-benzene (µg/L)	Total Xylenes (µg/L)	Naph-thalene (µg/L)	DIPE (µg/L)	ETBE (µg/L)	TAME (µg/L)	TBA (µg/L)
M35P280LNA	14335 Jarrettsville Pike	1/11/2010		ND(0.50)	ND(0.50)	ND(0.50)	ND(0.50)	ND(0.50)	ND(0.50)	ND(0.50)	ND(0.50)	ND(0.50)	ND(5.0)
M35P280LNA	14335 Jarrettsville Pike	4/13/2010		ND(0.50)	ND(0.50)	ND(0.50)	ND(0.50)	ND(0.50)	ND(0.50)	ND(0.50)	ND(0.50)	ND(0.50)	ND(5.0)
M35P280LNA	14335 Jarrettsville Pike	7/8/2010		ND(0.50)	ND(0.50)	ND(0.50)	ND(0.50)	ND(0.50)	ND(0.50)	ND(0.50)	ND(0.50)	ND(0.50)	ND(5.0)
M35P280LNA	14335 Jarrettsville Pike	10/20/2010		ND(0.50)	ND(0.50)	ND(0.50)	ND(0.50)	ND(0.50)	ND(0.50)	ND(0.50)	ND(0.50)	ND(0.50)	ND(5.0)
M35P280LNA	14335 Jarrettsville Pike	1/14/2011		ND(0.50)	ND(0.50)	ND(0.50)	ND(0.50)	ND(0.50)	ND(0.50)	ND(0.50)	ND(0.50)	ND(0.50)	ND(5.0)
M35P280LNA	14335 Jarrettsville Pike	4/12/2011		ND(0.50)	ND(0.50)	ND(0.50)	ND(0.50)	ND(0.50)	ND(0.50)	ND(0.50)	ND(0.50)	ND(0.50)	ND(5.0)
M35P280LNA	14335 Jarrettsville Pike	7/12/2011		ND(0.50)	ND(0.50)	ND(0.50)	ND(0.50)	ND(0.50)	ND(0.50)	ND(0.50)	ND(0.50)	ND(0.50)	ND(5.0)
M35P280LNA	14335 Jarrettsville Pike	10/17/2011		ND(0.50)	ND(0.50)	ND(0.50)	ND(0.50)	ND(0.50)	ND(0.50)	ND(0.50)	ND(0.50)	ND(0.50)	ND(5.0)
M35P280LNA	14335 Jarrettsville Pike	1/12/2012		ND(0.50)	ND(0.50)	ND(0.50)	ND(0.50)	ND(0.50)	ND(0.50)	ND(0.50)	ND(0.50)	ND(0.50)	ND(5.0)
M35P280LNA	14335 Jarrettsville Pike	4/10/2012		ND(0.50)	ND(0.50)	ND(0.50)	ND(0.50)	ND(0.50)	ND(0.50)	ND(0.50)	ND(0.50)	ND(0.50)	ND(5.0)
M35P280LNA	14335 Jarrettsville Pike	7/10/2012		ND(0.50)	ND(0.50)	ND(0.50)	ND(0.50)	ND(0.50)	ND(0.50)	ND(0.50)	ND(0.50)	ND(0.50)	ND(5.0)
M35P280LNA	14335 Jarrettsville Pike	10/11/2012		ND(0.50)	ND(0.50)	ND(0.50)	ND(0.50)	ND(0.50)	ND(0.50)	ND(0.50)	ND(0.50)	ND(0.50)	ND(5.0)
M35P280LNA	14335 Jarrettsville Pike	1/14/2013		ND(0.50)	ND(0.50)	ND(0.50)	ND(0.50)	ND(0.50)	ND(0.50)	ND(0.50)	ND(0.50)	ND(0.50)	ND(5.0)
M35P280LNA	14335 Jarrettsville Pike	4/10/2013		ND(0.50)	ND(0.50)	ND(0.50)	ND(0.50)	ND(0.50)	ND(0.50)	ND(0.50)	ND(0.50)	ND(0.50)	ND(5.0)
M35P280LNA	14335 Jarrettsville Pike	7/11/2013		ND(0.50)	ND(0.50)	ND(0.50)	ND(0.50)	ND(0.50)	ND(0.50)	ND(0.50)	ND(0.50)	ND(0.50)	ND(5.0)
M35P280LNA	14335 Jarrettsville Pike	10/9/2013		ND(0.50)	ND(0.50)	ND(0.50)	ND(0.50)	ND(0.50)	ND(0.50)	ND(0.50)	ND(0.50)	ND(0.50)	1.5 J
M35P280LNA	14335 Jarrettsville Pike	1/15/2014		ND(0.50)	ND(0.50)	ND(0.50)	ND(0.50)	ND(0.50)	ND(0.50)	ND(0.50)	ND(0.50)	ND(0.50)	ND(5.0)
M35P280LNA	14335 Jarrettsville Pike	4/9/2014		ND(0.50)	ND(0.50)	ND(0.50)	ND(0.50)	ND(0.50)	ND(0.50)	ND(0.50)	ND(0.50)	ND(0.50)	ND(5.0)
M35P280LNA	14335 Jarrettsville Pike	7/16/2014		ND(0.50)	ND(0.50)	ND(0.50)	ND(0.50)	ND(0.50)	ND(0.50)	ND(0.50)	ND(0.50)	ND(0.50)	ND(5.0)
M35P280LNA	14335 Jarrettsville Pike	10/10/2014		ND(0.50)	ND(0.50)	ND(0.50)	ND(0.50)	ND(0.50)	ND(0.50)	ND(0.50)	ND(0.50)	ND(0.50)	1.2 J
M35P280LNA	14335 Jarrettsville Pike	1/15/2015		ND(0.5)	ND(0.5)	ND(0.5)	ND(0.5)	ND(0.5)	ND(0.50)	ND(0.50)	ND(0.50)	ND(0.50)	ND(25.0)
M35P280LNA	14335 Jarrettsville Pike	4/10/2015		ND(0.5)	0.1 J	0.1 J	ND(0.5)	ND(0.5)	ND(0.5)	ND(0.5)	ND(0.5)	ND(0.5)	ND(25)
M35P280LNA	14335 Jarrettsville Pike	7/14/2015		ND(0.5)	0.1 J	ND(0.5)	ND(0.5)	ND(0.5)	ND(0.5)	ND(0.5)	ND(0.5)	ND(0.5)	ND(25)
M35P280LNA	14335 Jarrettsville Pike	10/28/2015		ND(0.5)	ND(0.5)	ND(0.5)	ND(0.5)	ND(0.5)	ND(0.5)	ND(0.5)	ND(0.5)	ND(0.5)	ND(25)
M35P167LNA	14342 Jarrettsville Pike	3/18/2006		ND(0.50)	ND(0.50)	ND(0.50)	ND(0.50)	ND(0.50)	ND(0.50)	ND(0.50)	ND(0.50)	ND(0.50)	ND(5.0)
M35P167LNA	14342 Jarrettsville Pike	4/11/2007		ND(0.50)	ND(0.50)	ND(0.50)	ND(0.50)	ND(0.50)	ND(0.50)	ND(0.50)	ND(0.50)	ND(0.50)	ND(5.0)
M35P167LNA	14342 Jarrettsville Pike	8/21/2007		ND(0.50)	ND(0.50)	ND(0.50)	ND(0.50)	ND(0.50)	ND(0.50)	ND(0.50)	ND(0.50)	ND(0.50)	ND(5.0)
M35P167LNA	14342 Jarrettsville Pike	11/12/2007		ND(0.50)	ND(0.50)	ND(0.50)	ND(0.50)	ND(0.50)	ND(0.50)	ND(0.50)	ND(0.50)	ND(0.50)	ND(5.0)
M35P167LNA	14342 Jarrettsville Pike	4/7/2008		ND(0.50)	ND(0.50)	ND(0.50)	ND(0.50)	ND(0.50)	ND(0.50)	ND(0.50)	ND(0.50)	ND(0.50)	ND(5.0)
M35P167LNA	14342 Jarrettsville Pike	1/23/2009		ND(0.50)	ND(0.50)	ND(0.50)	ND(0.50)	ND(0.50)	ND(0.50)	ND(0.50)	ND(0.50)	ND(0.50)	ND(5.0)

Table 1 - Historical Private Supply Well Analytical Table

Inactive Exxon Facility #28077
14258 Jarrettsville Pike
Phoenix, Maryland

Map/Parcel/Lot	Address	Sample Date	POET Sample Point	MTBE (µg/L)	Benzene (µg/L)	Toluene (µg/L)	Ethyl-benzene (µg/L)	Total Xylenes (µg/L)	Naph-thalene (µg/L)	DIPE (µg/L)	ETBE (µg/L)	TAME (µg/L)	TBA (µg/L)
M35P167LNA	14342 Jarrettsville Pike	4/2/2009		ND(0.50)	ND(0.50)	ND(0.50)	ND(0.50)	ND(0.50)	ND(0.50)	ND(0.50)	ND(0.50)	ND(0.50)	ND(5.0)
M35P167LNA	14342 Jarrettsville Pike	7/9/2009		ND(0.50)	ND(0.50)	ND(0.50)	ND(0.50)	ND(0.50)	ND(0.50)	ND(0.50)	ND(0.50)	ND(0.50)	ND(5.0)
M35P167LNA	14342 Jarrettsville Pike	10/8/2009		ND(0.50)	ND(0.50)	ND(0.50)	ND(0.50)	ND(0.50)	ND(0.50)	ND(0.50)	ND(0.50)	ND(0.50)	ND(5.0)
M35P167LNA	14342 Jarrettsville Pike	1/19/2010		ND(0.50)	ND(0.50)	ND(0.50)	ND(0.50)	ND(0.50)	ND(0.50)	ND(0.50)	ND(0.50)	ND(0.50)	ND(5.0)
M35P167LNA	14342 Jarrettsville Pike	8/4/2010		ND(0.50)	ND(0.50)	ND(0.50)	ND(0.50)	ND(0.50)	ND(0.50)	ND(0.50)	ND(0.50)	ND(0.50)	ND(5.0)
M35P167LNA	14342 Jarrettsville Pike	10/21/2010		ND(0.50)	ND(0.50)	ND(0.50)	ND(0.50)	ND(0.50)	ND(0.50)	ND(0.50)	ND(0.50)	ND(0.50)	ND(5.0)
M35P167LNA	14342 Jarrettsville Pike	7/19/2011		ND(0.50)	ND(0.50)	0.070 J	ND(0.50)	ND(0.50)	ND(0.50)	ND(0.50)	ND(0.50)	ND(0.50)	ND(5.0)
M35P167LNA	14342 Jarrettsville Pike	7/25/2012		ND(0.50)	ND(0.50)	ND(0.50)	ND(0.50)	ND(0.50)	ND(0.50)	ND(0.50)	ND(0.50)	ND(0.50)	ND(5.0)
M35P167LNA	14342 Jarrettsville Pike	4/11/2013		ND(0.50)	ND(0.50)	ND(0.50)	ND(0.50)	ND(0.50)	ND(0.50)	ND(0.50)	ND(0.50)	ND(0.50)	ND(5.0)
M35P167LNA	14342 Jarrettsville Pike	7/18/2013		ND(0.50)	ND(0.50)	ND(0.50)	ND(0.50)	ND(0.50)	ND(0.50)	ND(0.50)	ND(0.50)	ND(0.50)	ND(5.0)
M35P167LNA	14342 Jarrettsville Pike	1/20/2014		ND(0.50)	ND(0.50)	ND(0.50)	ND(0.50)	ND(0.50)	ND(0.50)	ND(0.50)	ND(0.50)	ND(0.50)	ND(5.0)
M35P167LNA	14342 Jarrettsville Pike	4/23/2014		ND(0.50)	ND(0.50)	ND(0.50)	ND(0.50)	ND(0.50)	ND(0.50)	ND(0.50)	ND(0.50)	ND(0.50)	ND(5.0)
M35P167LNA	14342 Jarrettsville Pike	8/6/2014		ND(0.50)	ND(0.50)	ND(0.50)	ND(0.50)	ND(0.50)	ND(0.50)	ND(0.50)	ND(0.50)	ND(0.50)	ND(5.0)
M35P167LNA	14342 Jarrettsville Pike	10/10/2014		ND(0.50)	ND(0.50)	ND(0.50)	ND(0.50)	ND(0.50)	ND(0.50)	ND(0.50)	ND(0.50)	ND(0.50)	1.7 J
M35P167LNA	14342 Jarrettsville Pike	1/22/2015		ND(0.5)	ND(0.5)	ND(0.5)	ND(0.5)	ND(0.5)	ND(0.50)	ND(0.50)	ND(0.50)	ND(0.50)	ND(25.0)
M35P167LNA	14342 Jarrettsville Pike	4/15/2015		ND(0.5)	ND(0.5)	ND(0.5)	ND(0.5)	ND(0.5)	ND(0.5)	ND(0.5)	ND(0.5)	ND(0.5)	ND(25)
M35P167LNA	14342 Jarrettsville Pike	7/14/2015		ND(0.5)	ND(0.5)	ND(0.5)	ND(0.5)	ND(0.5)	ND(0.5)	ND(0.5)	ND(0.5)	ND(0.5)	ND(25)
M35P281LNA	14345 Jarrettsville Pike	3/15/2006		0.57	ND(0.50)	ND(0.50)	ND(0.50)	ND(0.50)	ND(0.50)	ND(0.50)	ND(0.50)	ND(0.50)	ND(5.0)
M35P281LNA	14345 Jarrettsville Pike	4/19/2006		0.39 J	ND(0.50)	ND(0.50)	ND(0.50)	ND(0.50)	ND(0.50)	ND(0.50)	ND(0.50)	ND(0.50)	ND(5.0)
M35P281LNA	14345 Jarrettsville Pike	4/10/2007		0.38 J	ND(0.50)	ND(0.50)	ND(0.50)	ND(0.50)	ND(0.50)	ND(0.50)	ND(0.50)	ND(0.50)	ND(5.0)
M35P281LNA	14345 Jarrettsville Pike	2/2/2012		ND(0.50)	ND(0.50)	ND(0.50)	ND(0.50)	ND(0.50)	ND(0.50)	ND(0.50)	ND(0.50)	ND(0.50)	ND(5.0)
M35P281LNA	14345 Jarrettsville Pike	4/13/2012		ND(0.50)	ND(0.50)	ND(0.50)	ND(0.50)	ND(0.50)	ND(0.50)	ND(0.50)	ND(0.50)	ND(0.50)	ND(5.0)
M35P281LNA	14345 Jarrettsville Pike	4/11/2013		0.25 J	ND(0.50)	ND(0.50)	ND(0.50)	ND(0.50)	ND(0.50)	ND(0.50)	ND(0.50)	ND(0.50)	ND(5.0)
M35P281LNA	14345 Jarrettsville Pike	4/30/2013		0.070 J	ND(0.50)	0.099 J	ND(0.50)	ND(0.50)	ND(0.50)	ND(0.50)	ND(0.50)	ND(0.50)	ND(5.0)
M35P281LNA	14345 Jarrettsville Pike	7/25/2013		ND(0.50)	ND(0.50)	ND(0.50)	ND(0.50)	ND(0.50)	ND(0.50)	ND(0.50)	ND(0.50)	ND(0.50)	ND(5.0)
M35P281LNA	14345 Jarrettsville Pike	10/9/2013		0.14 J	ND(0.50)	ND(0.50)	ND(0.50)	ND(0.50)	ND(0.50)	ND(0.50)	ND(0.50)	ND(0.50)	ND(5.0)
M35P281LNA	14345 Jarrettsville Pike	7/14/2014		ND(0.50)	ND(0.50)	0.39 J	ND(0.50)	ND(0.50)	ND(0.50)	ND(0.50)	ND(0.50)	ND(0.50)	ND(5.0)
M35P281LNA	14345 Jarrettsville Pike	10/10/2014		ND(0.50)	ND(0.50)	ND(0.50)	ND(0.50)	ND(0.50)	ND(0.50)	ND(0.50)	ND(0.50)	ND(0.50)	ND(5.0)
M35P281LNA	14345 Jarrettsville Pike	1/15/2015		ND(0.5)	ND(0.5)	ND(0.5)	ND(0.5)	ND(0.5)	ND(0.50)	ND(0.50)	ND(0.50)	ND(0.50)	ND(25.0)
M35P281LNA	14345 Jarrettsville Pike	4/10/2015		ND(0.5)	ND(0.5)	ND(0.5)	ND(0.5)	ND(0.5)	ND(0.5)	ND(0.5)	ND(0.5)	ND(0.5)	ND(25)

Table 1 - Historical Private Supply Well Analytical Table

Inactive Exxon Facility #28077
14258 Jarrettsville Pike
Phoenix, Maryland

Map/Parcel/Lot	Address	Sample Date	POET Sample Point	MTBE (µg/L)	Benzene (µg/L)	Toluene (µg/L)	Ethyl-benzene (µg/L)	Total Xylenes (µg/L)	Naph-thalene (µg/L)	DIPE (µg/L)	ETBE (µg/L)	TAME (µg/L)	TBA (µg/L)
M35P281LNA	14345 Jarrettsville Pike	7/14/2015		ND(0.5)	ND(0.5)	ND(0.5)	ND(0.5)	ND(0.5)	ND(0.5)	ND(0.5)	ND(0.5)	ND(0.5)	ND(25)
M35P281LNA	14345 Jarrettsville Pike	10/28/2015		ND(0.5)	ND(0.5)	0.1 J	ND(0.5)	ND(0.5)	ND(0.5)	ND(0.5)	ND(0.5)	ND(0.5)	ND(25)
M35P130LNA	14346 Jarrettsville Pike	3/15/2006		ND(0.50)	ND(0.50)	ND(0.50)	ND(0.50)	ND(0.50)	ND(0.50)	ND(0.50)	ND(0.50)	ND(0.50)	ND(5.0)
M35P130LNA	14346 Jarrettsville Pike	1/23/2007		ND(0.50)	ND(0.50)	ND(0.50)	ND(0.50)	ND(0.50)	ND(0.50)	ND(0.50)	ND(0.50)	ND(0.50)	ND(5.0)
M35P130LNA	14346 Jarrettsville Pike	4/10/2007		ND(0.50)	ND(0.50)	ND(0.50)	ND(0.50)	ND(0.50)	ND(0.50)	ND(0.50)	ND(0.50)	ND(0.50)	ND(5.0)
M35P130LNA	14346 Jarrettsville Pike	7/18/2007		ND(0.50)	ND(0.50)	ND(0.50)	ND(0.50)	ND(0.50)	ND(0.50)	ND(0.50)	ND(0.50)	ND(0.50)	ND(5.0)
M35P130LNA	14346 Jarrettsville Pike	10/23/2007		0.13 J	ND(0.50)	ND(0.50)	ND(0.50)	ND(0.50)	ND(0.50)	ND(0.50)	ND(0.50)	ND(0.50)	ND(5.0)
M35P130LNA	14346 Jarrettsville Pike	1/18/2008		0.26 J	ND(0.50)	ND(0.50)	ND(0.50)	ND(0.50)	ND(0.50)	ND(0.50)	ND(0.50)	ND(0.50)	ND(5.0)
M35P130LNA	14346 Jarrettsville Pike	4/2/2008		0.36 J	ND(0.50)	ND(0.50)	ND(0.50)	ND(0.50)	ND(0.50)	ND(0.50)	ND(0.50)	ND(0.50)	ND(5.0)
M35P130LNA	14346 Jarrettsville Pike	7/15/2008		0.10 J	ND(0.50)	ND(0.50)	ND(0.50)	ND(0.50)	ND(0.50)	ND(0.50)	ND(0.50)	ND(0.50)	ND(5.0)
M35P130LNA	14346 Jarrettsville Pike	10/9/2008		0.23 J	ND(0.50)	ND(0.50)	ND(0.50)	ND(0.50)	ND(0.50)	ND(0.50)	ND(0.50)	ND(0.50)	ND(5.0)
M35P130LNA	14346 Jarrettsville Pike	1/14/2009		0.28 J	ND(0.50)	ND(0.50)	ND(0.50)	ND(0.50)	ND(0.50)	ND(0.50)	ND(0.50)	ND(0.50)	ND(5.0)
M35P130LNA	14346 Jarrettsville Pike	4/1/2009		0.17 J	ND(0.50)	ND(0.50)	ND(0.50)	ND(0.50)	ND(0.50)	ND(0.50)	ND(0.50)	ND(0.50)	ND(5.0)
M35P130LNA	14346 Jarrettsville Pike	6/2/2009		0.11 J	ND(0.50)	ND(0.50)	ND(0.50)	ND(0.50)	ND(0.50)	ND(0.50)	ND(0.50)	ND(0.50)	ND(5.0)
M35P130LNA	14346 Jarrettsville Pike	7/8/2009		ND(0.50)	ND(0.50)	ND(0.50)	ND(0.50)	ND(0.50)	ND(0.50)	ND(0.50)	ND(0.50)	ND(0.50)	ND(5.0)
M35P130LNA	14346 Jarrettsville Pike	10/9/2009		ND(0.50)	ND(0.50)	ND(0.50)	ND(0.50)	ND(0.50)	ND(0.50)	ND(0.50)	ND(0.50)	ND(0.50)	ND(5.0)
M35P130LNA	14346 Jarrettsville Pike	1/11/2010		ND(0.50)	ND(0.50)	ND(0.50)	ND(0.50)	ND(0.50)	ND(0.50)	ND(0.50)	ND(0.50)	ND(0.50)	ND(5.0)
M35P130LNA	14346 Jarrettsville Pike	4/12/2010		ND(0.50)	ND(0.50)	ND(0.50)	ND(0.50)	ND(0.50)	ND(0.50)	ND(0.50)	ND(0.50)	ND(0.50)	ND(5.0)
M35P130LNA	14346 Jarrettsville Pike	7/9/2010		ND(0.50)	ND(0.50)	ND(0.50)	ND(0.50)	ND(0.50)	ND(0.50)	ND(0.50)	ND(0.50)	ND(0.50)	ND(5.0)
M35P130LNA	14346 Jarrettsville Pike	10/19/2010		ND(0.50)	ND(0.50)	ND(0.50)	ND(0.50)	ND(0.50)	ND(0.50)	ND(0.50)	ND(0.50)	ND(0.50)	ND(5.0)
M35P130LNA	14346 Jarrettsville Pike	1/14/2011		ND(0.50)	ND(0.50)	ND(0.50)	ND(0.50)	ND(0.50)	ND(0.50)	ND(0.50)	ND(0.50)	ND(0.50)	ND(5.0)
M35P130LNA	14346 Jarrettsville Pike	4/13/2011		ND(0.50)	ND(0.50)	ND(0.50)	ND(0.50)	ND(0.50)	ND(0.50)	ND(0.50)	ND(0.50)	ND(0.50)	ND(5.0)
M35P130LNA	14346 Jarrettsville Pike	7/19/2011		ND(0.50)	ND(0.50)	ND(0.50)	ND(0.50)	ND(0.50)	ND(0.50)	ND(0.50)	ND(0.50)	ND(0.50)	ND(5.0)
M35P130LNA	14346 Jarrettsville Pike	10/17/2011		ND(0.50)	ND(0.50)	ND(0.50)	ND(0.50)	ND(0.50)	ND(0.50)	ND(0.50)	ND(0.50)	ND(0.50)	ND(5.0)
M35P130LNA	14346 Jarrettsville Pike	1/17/2012		ND(0.50)	ND(0.50)	ND(0.50)	ND(0.50)	ND(0.50)	ND(0.50)	ND(0.50)	ND(0.50)	ND(0.50)	ND(5.0)
M35P130LNA	14346 Jarrettsville Pike	4/11/2012		ND(0.50)	ND(0.50)	ND(0.50)	ND(0.50)	ND(0.50)	ND(0.50)	ND(0.50)	ND(0.50)	ND(0.50)	ND(5.0)
M35P130LNA	14346 Jarrettsville Pike	7/10/2012		ND(0.50)	ND(0.50)	ND(0.50)	ND(0.50)	ND(0.50)	ND(0.50)	ND(0.50)	ND(0.50)	ND(0.50)	ND(5.0)
M35P130LNA	14346 Jarrettsville Pike	10/10/2012		ND(0.50)	ND(0.50)	ND(0.50)	ND(0.50)	ND(0.50)	ND(0.50)	ND(0.50)	ND(0.50)	ND(0.50)	ND(5.0)
M35P130LNA	14346 Jarrettsville Pike	1/14/2013		ND(0.50)	ND(0.50)	ND(0.50)	ND(0.50)	ND(0.50)	ND(0.50)	ND(0.50)	ND(0.50)	ND(0.50)	ND(5.0)
M35P130LNA	14346 Jarrettsville Pike	4/10/2013		0.077 J	ND(0.50)	ND(0.50)	ND(0.50)	ND(0.50)	ND(0.50)	ND(0.50)	ND(0.50)	ND(0.50)	ND(5.0)

Table 1 - Historical Private Supply Well Analytical Table

Inactive Exxon Facility #28077
14258 Jarrettsville Pike
Phoenix, Maryland

Map/Parcel/Lot	Address	Sample Date	POET Sample Point	MTBE (µg/L)	Benzene (µg/L)	Toluene (µg/L)	Ethyl-benzene (µg/L)	Total Xylenes (µg/L)	Naph-thalene (µg/L)	DIPE (µg/L)	ETBE (µg/L)	TAME (µg/L)	TBA (µg/L)
M35P130LNA	14346 Jarrettsville Pike	7/11/2013		ND(0.50)	ND(0.50)	ND(0.50)	ND(0.50)	ND(0.50)	ND(0.50)	ND(0.50)	ND(0.50)	ND(0.50)	ND(5.0)
M35P130LNA	14346 Jarrettsville Pike	10/9/2013		ND(0.50)	ND(0.50)	ND(0.50)	ND(0.50)	ND(0.50)	ND(0.50)	ND(0.50)	ND(0.50)	ND(0.50)	ND(5.0)
M35P130LNA	14346 Jarrettsville Pike	1/15/2014		0.13 J	ND(0.50)	ND(0.50)	ND(0.50)	ND(0.50)	ND(0.50)	ND(0.50)	ND(0.50)	ND(0.50)	ND(5.0)
M35P130LNA	14346 Jarrettsville Pike	4/10/2014		ND(0.50)	ND(0.50)	ND(0.50)	ND(0.50)	ND(0.50)	ND(0.50)	ND(0.50)	ND(0.50)	ND(0.50)	ND(5.0)
M35P130LNA	14346 Jarrettsville Pike	7/15/2014		ND(0.50)	ND(0.50)	ND(0.50)	ND(0.50)	ND(0.50)	ND(0.50)	ND(0.50)	ND(0.50)	ND(0.50)	ND(5.0)
M35P130LNA	14346 Jarrettsville Pike	10/10/2014		ND(0.50)	ND(0.50)	ND(0.50)	ND(0.50)	ND(0.50)	ND(0.50)	ND(0.50)	ND(0.50)	ND(0.50)	3.7 J
M35P130LNA	14346 Jarrettsville Pike	1/16/2015		ND(0.5)	ND(0.5)	ND(0.5)	ND(0.5)	ND(0.5)	ND(0.50)	ND(0.50)	ND(0.50)	ND(0.50)	ND(25.0)
M35P130LNA	14346 Jarrettsville Pike	4/10/2015		ND(0.5)	ND(0.5)	ND(0.5)	ND(0.5)	ND(0.5)	ND(0.5)	ND(0.5)	ND(0.5)	ND(0.5)	ND(25)
M35P130LNA	14346 Jarrettsville Pike	7/14/2015		ND(0.5)	ND(0.5)	ND(0.5)	ND(0.5)	ND(0.5)	ND(0.5)	ND(0.5)	ND(0.5)	ND(0.5)	ND(25)
M35P130LNA	14346 Jarrettsville Pike	10/28/2015		ND(0.5)	ND(0.5)	ND(0.5)	ND(0.5)	ND(0.5)	ND(0.5)	ND(0.5)	ND(0.5)	ND(0.5)	ND(25)
M35P314LNA	14405 Jarrettsville Pike	3/17/2006		0.86	ND(0.50)	ND(0.50)	ND(0.50)	ND(0.50)	ND(0.50)	ND(0.50)	ND(0.50)	ND(0.50)	ND(5.0)
M35P314LNA	14405 Jarrettsville Pike	4/17/2006		2.5	ND(0.50)	ND(0.50)	ND(0.50)	ND(0.50)	ND(0.50)	ND(0.50)	ND(0.50)	ND(0.50)	ND(5.0)
M35P314LNA	14405 Jarrettsville Pike	8/9/2006	PIO	19.6	ND(0.50)	ND(0.50)	ND(0.50)	ND(1.5)	ND(0.50)	ND(0.50)	ND(0.50)	ND(0.50)	ND(0.50)
M35P314LNA	14405 Jarrettsville Pike	8/17/2006	PIO	47.7	ND(0.50)	ND(0.50)	ND(0.50)	ND(1.5)	ND(0.50)	ND(0.50)	ND(0.50)	1.45	ND(0.50)
M35P314LNA	14405 Jarrettsville Pike	9/22/2006	PEO	ND(0.50)	ND(0.50)	ND(0.50)	ND(0.50)	ND(0.50)	ND(0.50)	ND(0.50)	ND(0.50)	ND(0.50)	ND(5.0)
M35P314LNA	14405 Jarrettsville Pike	9/22/2006	PIO	13.5	ND(0.50)	ND(0.50)	ND(0.50)	ND(0.50)	ND(0.50)	ND(0.50)	ND(0.50)	ND(0.50)	ND(5.0)
M35P314LNA	14405 Jarrettsville Pike	9/22/2006	PMO	ND(0.50)	ND(0.50)	ND(0.50)	ND(0.50)	ND(0.50)	ND(0.50)	ND(0.50)	ND(0.50)	ND(0.50)	ND(5.0)
M35P314LNA	14405 Jarrettsville Pike	10/17/2006	PEO	ND(0.50)	ND(0.50)	ND(0.50)	ND(0.50)	ND(0.50)	ND(0.50)	ND(0.50)	ND(0.50)	ND(0.50)	ND(5.0)
M35P314LNA	14405 Jarrettsville Pike	10/17/2006	PIO	3.1	ND(0.50)	ND(0.50)	ND(0.50)	ND(0.50)	ND(0.50)	ND(0.50)	ND(0.50)	ND(0.50)	ND(5.0)
M35P314LNA	14405 Jarrettsville Pike	10/17/2006	PMO	ND(0.50)	ND(0.50)	ND(0.50)	ND(0.50)	ND(0.50)	ND(0.50)	ND(0.50)	ND(0.50)	ND(0.50)	ND(5.0)
M35P314LNA	14405 Jarrettsville Pike	11/20/2006	PEO	ND(0.50)	ND(0.50)	ND(0.50)	ND(0.50)	ND(0.50)	ND(0.50)	ND(0.50)	ND(0.50)	ND(0.50)	ND(5.0)
M35P314LNA	14405 Jarrettsville Pike	11/20/2006	PIO	1.4	ND(0.50)	ND(0.50)	ND(0.50)	ND(0.50)	ND(0.50)	ND(0.50)	ND(0.50)	ND(0.50)	ND(5.0)
M35P314LNA	14405 Jarrettsville Pike	11/20/2006	PMO	ND(0.50)	ND(0.50)	ND(0.50)	ND(0.50)	ND(0.50)	ND(0.50)	ND(0.50)	ND(0.50)	ND(0.50)	ND(5.0)
M35P314LNA	14405 Jarrettsville Pike	1/30/2007		4.5	ND(0.50)	ND(0.50)	ND(0.50)	ND(0.50)	ND(0.50)	0.23 J	ND(0.50)	ND(0.50)	ND(5.0)
M35P314LNA	14405 Jarrettsville Pike	2/27/2007	PEO	ND(0.50)	ND(0.50)	ND(0.50)	ND(0.50)	ND(0.50)	ND(0.50)	ND(0.50)	ND(0.50)	ND(0.50)	ND(5.0)
M35P314LNA	14405 Jarrettsville Pike	2/27/2007	PIO	ND(0.50)	ND(0.50)	ND(0.50)	ND(0.50)	ND(0.50)	ND(0.50)	ND(0.50)	ND(0.50)	ND(0.50)	ND(5.0)
M35P314LNA	14405 Jarrettsville Pike	2/27/2007	PMO	3.8	ND(0.50)	ND(0.50)	ND(0.50)	ND(0.50)	ND(0.50)	ND(0.50)	ND(0.50)	ND(0.50)	ND(5.0)
M35P314LNA	14405 Jarrettsville Pike	4/9/2007		0.22 J	ND(0.50)	ND(0.50)	ND(0.50)	ND(0.50)	ND(0.50)	ND(0.50)	ND(0.50)	ND(0.50)	ND(5.0)
M35P314LNA	14405 Jarrettsville Pike	6/21/2007	PEO	ND(0.50)	ND(0.50)	ND(0.50)	ND(0.50)	ND(0.50)	ND(0.50)	ND(0.50)	ND(0.50)	ND(0.50)	ND(5.0)
M35P314LNA	14405 Jarrettsville Pike	6/21/2007	PIO	1.8	ND(0.50)	ND(0.50)	ND(0.50)	ND(0.50)	ND(0.50)	1.0	ND(0.50)	ND(0.50)	ND(5.0)

Table 1 - Historical Private Supply Well Analytical Table

Inactive Exxon Facility #28077
14258 Jarrettsville Pike
Phoenix, Maryland

Map/Parcel/Lot	Address	Sample Date	POET Sample Point	MTBE (µg/L)	Benzene (µg/L)	Toluene (µg/L)	Ethyl-benzene (µg/L)	Total Xylenes (µg/L)	Naph-thalene (µg/L)	DIPE (µg/L)	ETBE (µg/L)	TAME (µg/L)	TBA (µg/L)
M35P314LNA	14405 Jarrettsville Pike	6/21/2007	PMO	0.60	ND(0.50)	ND(0.50)	ND(0.50)	ND(0.50)	ND(0.50)	ND(0.50)	ND(0.50)	ND(0.50)	ND(5.0)
M35P314LNA	14405 Jarrettsville Pike	7/19/2007		3.7	ND(0.50)	ND(0.50)	ND(0.50)	ND(0.50)	ND(0.50)	1.6	ND(0.50)	ND(0.50)	ND(5.0)
M35P314LNA	14405 Jarrettsville Pike	10/23/2007		1.8	ND(0.50)	ND(0.50)	ND(0.50)	ND(0.50)	ND(0.50)	ND(0.50)	ND(0.50)	ND(0.50)	ND(5.0)
M35P314LNA	14405 Jarrettsville Pike	10/23/2007	PEO	ND(0.50)	ND(0.50)	ND(0.50)	ND(0.50)	ND(0.50)	ND(0.50)	ND(0.50)	ND(0.50)	ND(0.50)	ND(0.50)
M35P314LNA	14405 Jarrettsville Pike	10/23/2007	PIO	1.4	ND(0.50)	ND(0.50)	ND(0.50)	ND(0.50)	ND(0.50)	ND(0.50)	ND(0.50)	ND(0.50)	ND(0.50)
M35P314LNA	14405 Jarrettsville Pike	10/23/2007	PMO	ND(0.50)	ND(0.50)	ND(0.50)	ND(0.50)	ND(0.50)	ND(0.50)	ND(0.50)	ND(0.50)	ND(0.50)	ND(0.50)
M35P314LNA	14405 Jarrettsville Pike	1/18/2008		1.7	ND(0.50)	ND(0.50)	ND(0.50)	ND(0.50)	ND(0.50)	0.30 J	ND(0.50)	ND(0.50)	ND(5.0)
M35P314LNA	14405 Jarrettsville Pike	4/4/2008		0.61	ND(0.50)	ND(0.50)	ND(0.50)	ND(0.50)	ND(0.50)	ND(0.50)	ND(0.50)	ND(0.50)	ND(5.0)
M35P314LNA	14405 Jarrettsville Pike	4/23/2008	PEO	ND(0.50)	ND(0.50)	ND(0.50)	ND(0.50)	ND(0.50)	ND(0.50)	ND(0.50)	ND(0.50)	ND(0.50)	ND(0.50)
M35P314LNA	14405 Jarrettsville Pike	4/23/2008	PIO	ND(0.50)	ND(0.50)	ND(0.50)	ND(0.50)	ND(0.50)	ND(0.50)	ND(0.50)	ND(0.50)	ND(0.50)	ND(0.50)
M35P314LNA	14405 Jarrettsville Pike	4/23/2008	PMO	0.80	ND(0.50)	ND(0.50)	ND(0.50)	ND(0.50)	ND(0.50)	ND(0.50)	ND(0.50)	ND(0.50)	ND(0.50)
M35P314LNA	14405 Jarrettsville Pike	7/18/2008		29.7	ND(0.50)	ND(0.50)	ND(0.50)	ND(0.50)	ND(0.50)	0.71	ND(0.50)	0.26 J	ND(5.0)
M35P314LNA	14405 Jarrettsville Pike	8/20/2008	PEO	0.57	ND(0.50)	ND(0.50)	ND(0.50)	ND(0.50)	ND(0.50)	ND(0.50)	ND(0.50)	ND(0.50)	ND(5.0)
M35P314LNA	14405 Jarrettsville Pike	8/20/2008	PIO	11.6	ND(0.50)	ND(0.50)	ND(0.50)	ND(0.50)	ND(0.50)	0.50	ND(0.50)	ND(0.50)	ND(5.0)
M35P314LNA	14405 Jarrettsville Pike	8/20/2008	PMO	2.3	ND(0.50)	ND(0.50)	ND(0.50)	ND(0.50)	ND(0.50)	ND(0.50)	ND(0.50)	ND(0.50)	ND(5.0)
M35P314LNA	14405 Jarrettsville Pike	9/12/2008	PE	ND(0.50)	ND(0.50)	ND(0.50)	ND(0.50)	ND(0.50)	ND(0.50)	ND(0.50)	ND(0.50)	ND(0.50)	ND(5.0)
M35P314LNA	14405 Jarrettsville Pike	9/12/2008	PI	7.5	ND(0.50)	ND(0.50)	ND(0.50)	ND(0.50)	ND(0.50)	0.46 J	ND(0.50)	ND(0.50)	ND(5.0)
M35P314LNA	14405 Jarrettsville Pike	9/12/2008	PM	ND(0.50)	ND(0.50)	ND(0.50)	ND(0.50)	ND(0.50)	ND(0.50)	ND(0.50)	ND(0.50)	ND(0.50)	ND(5.0)
M35P314LNA	14405 Jarrettsville Pike	9/13/2008		6.9	ND(0.50)	ND(0.50)	ND(0.50)	ND(0.50)	ND(0.50)	0.41 J	ND(0.50)	ND(0.50)	ND(5.0)
M35P314LNA	14405 Jarrettsville Pike	9/14/2008		6.7	ND(0.50)	ND(0.50)	ND(0.50)	ND(0.50)	ND(0.50)	0.35 J	ND(0.50)	ND(0.50)	ND(5.0)
M35P314LNA	14405 Jarrettsville Pike	9/15/2008		6.6	ND(0.50)	ND(0.50)	ND(0.50)	ND(0.50)	ND(0.50)	0.43 J	ND(0.50)	ND(0.50)	ND(5.0)
M35P314LNA	14405 Jarrettsville Pike	9/16/2008		6.0	ND(0.50)	ND(0.50)	ND(0.50)	ND(0.50)	ND(0.50)	0.45 J	ND(0.50)	ND(0.50)	ND(5.0)
M35P314LNA	14405 Jarrettsville Pike	9/17/2008		4.8	ND(0.50)	ND(0.50)	ND(0.50)	ND(0.50)	ND(0.50)	ND(0.50)	ND(0.50)	ND(0.50)	ND(5.0)
M35P314LNA	14405 Jarrettsville Pike	9/18/2008		3.2	ND(0.50)	ND(0.50)	ND(0.50)	ND(0.50)	ND(0.50)	ND(0.50)	ND(0.50)	ND(0.50)	ND(5.0)
M35P314LNA	14405 Jarrettsville Pike	9/19/2008		3.3	ND(0.50)	ND(0.50)	ND(0.50)	ND(0.50)	ND(0.50)	ND(0.50)	ND(0.50)	ND(0.50)	ND(5.0)
M35P314LNA	14405 Jarrettsville Pike	9/20/2008		3.8	ND(0.50)	ND(0.50)	ND(0.50)	ND(0.50)	ND(0.50)	ND(0.50)	ND(0.50)	ND(0.50)	ND(5.0)
M35P314LNA	14405 Jarrettsville Pike	9/21/2008		3.5	ND(0.50)	ND(0.50)	ND(0.50)	ND(0.50)	ND(0.50)	ND(0.50)	ND(0.50)	ND(0.50)	ND(5.0)
M35P314LNA	14405 Jarrettsville Pike	9/22/2008		3.1	ND(0.50)	ND(0.50)	ND(0.50)	ND(0.50)	ND(0.50)	ND(0.50)	ND(0.50)	ND(0.50)	ND(5.0)
M35P314LNA	14405 Jarrettsville Pike	9/23/2008		3.6	ND(0.50)	ND(0.50)	ND(0.50)	ND(0.50)	ND(0.50)	ND(0.50)	ND(0.50)	ND(0.50)	ND(5.0)
M35P314LNA	14405 Jarrettsville Pike	9/24/2008		4.6	ND(0.50)	ND(0.50)	ND(0.50)	ND(0.50)	ND(0.50)	ND(0.50)	ND(0.50)	ND(0.50)	ND(5.0)

Table 1 - Historical Private Supply Well Analytical Table

Inactive Exxon Facility #28077
14258 Jarrettsville Pike
Phoenix, Maryland

Map/Parcel/Lot	Address	Sample Date	POET Sample Point	MTBE (µg/L)	Benzene (µg/L)	Toluene (µg/L)	Ethyl-benzene (µg/L)	Total Xylenes (µg/L)	Naph-thalene (µg/L)	DIPE (µg/L)	ETBE (µg/L)	TAME (µg/L)	TBA (µg/L)
M35P314LNA	14405 Jarrettsville Pike	9/25/2008		3.4	ND(0.50)	ND(0.50)	ND(0.50)	ND(0.50)	ND(0.50)	ND(0.50)	ND(0.50)	ND(0.50)	ND(5.0)
M35P314LNA	14405 Jarrettsville Pike	9/26/2008		3.8	ND(0.50)	ND(0.50)	ND(0.50)	ND(0.50)	ND(0.50)	ND(0.50)	ND(0.50)	ND(0.50)	ND(5.0)
M35P314LNA	14405 Jarrettsville Pike	9/27/2008		2.8	ND(0.50)	ND(0.50)	ND(0.50)	ND(0.50)	ND(0.50)	ND(0.50)	ND(0.50)	ND(0.50)	ND(5.0)
M35P314LNA	14405 Jarrettsville Pike	9/28/2008		5.4	ND(0.50)	ND(0.50)	ND(0.50)	ND(0.50)	ND(0.50)	ND(0.50)	ND(0.50)	ND(0.50)	ND(5.0)
M35P314LNA	14405 Jarrettsville Pike	9/29/2008		3.6	ND(0.50)	ND(0.50)	ND(0.50)	ND(0.50)	ND(0.50)	ND(0.50)	ND(0.50)	ND(0.50)	ND(5.0)
M35P314LNA	14405 Jarrettsville Pike	9/30/2008		2.8	ND(0.50)	ND(0.50)	ND(0.50)	ND(0.50)	ND(0.50)	ND(0.50)	ND(0.50)	ND(0.50)	ND(5.0)
M35P314LNA	14405 Jarrettsville Pike	10/1/2008		2.4	ND(0.50)	ND(0.50)	ND(0.50)	ND(0.50)	ND(0.50)	ND(0.50)	ND(0.50)	ND(0.50)	ND(5.0)
M35P314LNA	14405 Jarrettsville Pike	10/2/2008		3.4	ND(0.50)	ND(0.50)	ND(0.50)	ND(0.50)	ND(0.50)	ND(0.50)	ND(0.50)	ND(0.50)	ND(5.0)
M35P314LNA	14405 Jarrettsville Pike	10/3/2008		2.8	ND(0.50)	ND(0.50)	ND(0.50)	ND(0.50)	ND(0.50)	ND(0.50)	ND(0.50)	ND(0.50)	ND(5.0)
M35P314LNA	14405 Jarrettsville Pike	10/5/2008		3.5	ND(0.50)	ND(0.50)	ND(0.50)	ND(0.50)	ND(0.50)	ND(0.50)	ND(0.50)	ND(0.50)	ND(5.0)
M35P314LNA	14405 Jarrettsville Pike	10/6/2008		0.46 J	ND(0.50)	ND(0.50)	ND(0.50)	ND(0.50)	ND(0.50)	ND(0.50)	ND(0.50)	ND(0.50)	ND(5.0)
M35P314LNA	14405 Jarrettsville Pike	10/7/2008		0.93	ND(0.50)	ND(0.50)	ND(0.50)	ND(0.50)	ND(0.50)	ND(0.50)	ND(0.50)	ND(0.50)	ND(5.0)
M35P314LNA	14405 Jarrettsville Pike	10/8/2008		0.69	ND(0.50)	ND(0.50)	ND(0.50)	ND(0.50)	ND(0.50)	ND(0.50)	ND(0.50)	ND(0.50)	ND(5.0)
M35P314LNA	14405 Jarrettsville Pike	10/9/2008		0.62	ND(0.50)	ND(0.50)	ND(0.50)	ND(0.50)	ND(0.50)	ND(0.50)	ND(0.50)	ND(0.50)	ND(5.0)
M35P314LNA	14405 Jarrettsville Pike	10/10/2008		2.0	ND(0.50)	ND(0.50)	ND(0.50)	ND(0.50)	ND(0.50)	ND(0.50)	ND(0.50)	ND(0.50)	ND(5.0)
M35P314LNA	14405 Jarrettsville Pike	10/11/2008		1.9	ND(0.50)	ND(0.50)	ND(0.50)	ND(0.50)	ND(0.50)	ND(0.50)	ND(0.50)	ND(0.50)	ND(5.0)
M35P314LNA	14405 Jarrettsville Pike	10/12/2008		2.3	ND(0.50)	ND(0.50)	ND(0.50)	ND(0.50)	ND(0.50)	ND(0.50)	ND(0.50)	ND(0.50)	ND(5.0)
M35P314LNA	14405 Jarrettsville Pike	10/13/2008		1.5	ND(0.50)	ND(0.50)	ND(0.50)	ND(0.50)	ND(0.50)	ND(0.50)	ND(0.50)	ND(0.50)	ND(5.0)
M35P314LNA	14405 Jarrettsville Pike	10/14/2008		2.1	ND(0.50)	ND(0.50)	ND(0.50)	ND(0.50)	ND(0.50)	ND(0.50)	ND(0.50)	ND(0.50)	ND(5.0)
M35P314LNA	14405 Jarrettsville Pike	10/15/2008		1.1	ND(0.50)	ND(0.50)	ND(0.50)	ND(0.50)	ND(0.50)	ND(0.50)	ND(0.50)	ND(0.50)	ND(5.0)
M35P314LNA	14405 Jarrettsville Pike	10/16/2008		0.27 J	ND(0.50)	ND(0.50)	ND(0.50)	ND(0.50)	ND(0.50)	ND(0.50)	ND(0.50)	ND(0.50)	ND(5.0)
M35P314LNA	14405 Jarrettsville Pike	10/17/2008	PE	ND(0.50)	ND(0.50)	ND(0.50)	ND(0.50)	ND(0.50)	ND(0.50)	ND(0.50)	ND(0.50)	ND(0.50)	ND(5.0)
M35P314LNA	14405 Jarrettsville Pike	10/17/2008	PI	2.1	ND(0.50)	ND(0.50)	ND(0.50)	ND(0.50)	ND(0.50)	ND(0.50)	ND(0.50)	ND(0.50)	ND(5.0)
M35P314LNA	14405 Jarrettsville Pike	10/17/2008	PM	ND(0.50)	ND(0.50)	ND(0.50)	ND(0.50)	ND(0.50)	ND(0.50)	ND(0.50)	ND(0.50)	ND(0.50)	ND(5.0)
M35P314LNA	14405 Jarrettsville Pike	10/18/2008		1.6	ND(0.50)	ND(0.50)	ND(0.50)	ND(0.50)	ND(0.50)	ND(0.50)	ND(0.50)	ND(0.50)	ND(5.0)
M35P314LNA	14405 Jarrettsville Pike	10/19/2008		2.9	ND(0.50)	ND(0.50)	ND(0.50)	ND(0.50)	ND(0.50)	ND(0.50)	ND(0.50)	ND(0.50)	ND(5.0)
M35P314LNA	14405 Jarrettsville Pike	10/20/2008		2.2	ND(0.50)	ND(0.50)	ND(0.50)	ND(0.50)	ND(0.50)	ND(0.50)	ND(0.50)	ND(0.50)	ND(5.0)
M35P314LNA	14405 Jarrettsville Pike	10/21/2008		0.91	ND(0.50)	ND(0.50)	ND(0.50)	ND(0.50)	ND(0.50)	ND(0.50)	ND(0.50)	ND(0.50)	ND(5.0)
M35P314LNA	14405 Jarrettsville Pike	10/22/2008		2.7	ND(0.50)	ND(0.50)	ND(0.50)	ND(0.50)	ND(0.50)	ND(0.50)	ND(0.50)	ND(0.50)	ND(5.0)
M35P314LNA	14405 Jarrettsville Pike	10/23/2008		1.0	ND(0.50)	ND(0.50)	ND(0.50)	ND(0.50)	ND(0.50)	ND(0.50)	ND(0.50)	ND(0.50)	ND(5.0)

Table 1 - Historical Private Supply Well Analytical Table

Inactive Exxon Facility #28077
14258 Jarrettsville Pike
Phoenix, Maryland

Map/Parcel/Lot	Address	Sample Date	POET Sample Point	MTBE (µg/L)	Benzene (µg/L)	Toluene (µg/L)	Ethyl-benzene (µg/L)	Total Xylenes (µg/L)	Naph-thalene (µg/L)	DIPE (µg/L)	ETBE (µg/L)	TAME (µg/L)	TBA (µg/L)
M35P314LNA	14405 Jarrettsville Pike	10/25/2008		0.078 J	ND(0.50)	ND(0.50)	ND(0.50)	ND(0.50)	ND(0.50)	ND(0.50)	ND(0.50)	ND(0.50)	ND(5.0)
M35P314LNA	14405 Jarrettsville Pike	10/26/2008		1.6	ND(0.50)	ND(0.50)	ND(0.50)	ND(0.50)	ND(0.50)	ND(0.50)	ND(0.50)	ND(0.50)	ND(5.0)
M35P314LNA	14405 Jarrettsville Pike	10/27/2008		0.45 J	ND(0.50)	ND(0.50)	ND(0.50)	ND(0.50)	ND(0.50)	ND(0.50)	ND(0.50)	ND(0.50)	ND(5.0)
M35P314LNA	14405 Jarrettsville Pike	10/28/2008		0.52	ND(0.50)	ND(0.50)	ND(0.50)	ND(0.50)	ND(0.50)	ND(0.50)	ND(0.50)	ND(0.50)	ND(5.0)
M35P314LNA	14405 Jarrettsville Pike	10/29/2008		2.1	ND(0.50)	ND(0.50)	ND(0.50)	ND(0.50)	ND(0.50)	ND(0.50)	ND(0.50)	ND(0.50)	ND(5.0)
M35P314LNA	14405 Jarrettsville Pike	10/30/2008		2.1	ND(0.50)	ND(0.50)	ND(0.50)	ND(0.50)	ND(0.50)	ND(0.50)	ND(0.50)	ND(0.50)	ND(5.0)
M35P314LNA	14405 Jarrettsville Pike	10/31/2008		2.0	ND(0.50)	ND(0.50)	ND(0.50)	ND(0.50)	ND(0.50)	ND(0.50)	ND(0.50)	ND(0.50)	ND(5.0)
M35P314LNA	14405 Jarrettsville Pike	11/1/2008		2.0	ND(0.50)	ND(0.50)	ND(0.50)	ND(0.50)	ND(0.50)	ND(0.50)	ND(0.50)	ND(0.50)	ND(5.0)
M35P314LNA	14405 Jarrettsville Pike	11/2/2008		1.4	ND(0.50)	ND(0.50)	ND(0.50)	ND(0.50)	ND(0.50)	ND(0.50)	ND(0.50)	ND(0.50)	ND(5.0)
M35P314LNA	14405 Jarrettsville Pike	11/3/2008		1.7	ND(0.50)	ND(0.50)	ND(0.50)	ND(0.50)	ND(0.50)	ND(0.50)	ND(0.50)	ND(0.50)	ND(5.0)
M35P314LNA	14405 Jarrettsville Pike	11/4/2008		0.21 J	ND(0.50)	ND(0.50)	ND(0.50)	ND(0.50)	ND(0.50)	ND(0.50)	ND(0.50)	ND(0.50)	ND(5.0)
M35P314LNA	14405 Jarrettsville Pike	11/5/2008		0.32 J	ND(0.50)	ND(0.50)	ND(0.50)	ND(0.50)	ND(0.50)	ND(0.50)	ND(0.50)	ND(0.50)	ND(5.0)
M35P314LNA	14405 Jarrettsville Pike	11/6/2008		3.0	ND(0.50)	ND(0.50)	ND(0.50)	ND(0.50)	ND(0.50)	ND(0.50)	ND(0.50)	ND(0.50)	ND(5.0)
M35P314LNA	14405 Jarrettsville Pike	11/7/2008		1.0	ND(0.50)	ND(0.50)	ND(0.50)	ND(0.50)	ND(0.50)	ND(0.50)	ND(0.50)	ND(0.50)	ND(5.0)
M35P314LNA	14405 Jarrettsville Pike	11/8/2008		1.0	ND(0.50)	ND(0.50)	ND(0.50)	ND(0.50)	ND(0.50)	ND(0.50)	ND(0.50)	ND(0.50)	ND(5.0)
M35P314LNA	14405 Jarrettsville Pike	11/9/2008		2.2	ND(0.50)	ND(0.50)	ND(0.50)	ND(0.50)	ND(0.50)	ND(0.50)	ND(0.50)	ND(0.50)	ND(5.0)
M35P314LNA	14405 Jarrettsville Pike	11/10/2008		2.6	ND(0.50)	ND(0.50)	ND(0.50)	ND(0.50)	ND(0.50)	ND(0.50)	ND(0.50)	ND(0.50)	ND(5.0)
M35P314LNA	14405 Jarrettsville Pike	11/11/2008		0.64	ND(0.50)	ND(0.50)	ND(0.50)	ND(0.50)	ND(0.50)	ND(0.50)	ND(0.50)	ND(0.50)	ND(5.0)
M35P314LNA	14405 Jarrettsville Pike	11/12/2008		2.4	ND(0.50)	ND(0.50)	ND(0.50)	ND(0.50)	ND(0.50)	ND(0.50)	ND(0.50)	ND(0.50)	ND(5.0)
M35P314LNA	14405 Jarrettsville Pike	11/13/2008		0.33 J	ND(0.50)	ND(0.50)	ND(0.50)	ND(0.50)	ND(0.50)	ND(0.50)	ND(0.50)	ND(0.50)	ND(5.0)
M35P314LNA	14405 Jarrettsville Pike	11/14/2008		0.92	ND(0.50)	ND(0.50)	ND(0.50)	ND(0.50)	ND(0.50)	ND(0.50)	ND(0.50)	ND(0.50)	ND(5.0)
M35P314LNA	14405 Jarrettsville Pike	11/15/2008		2.3	ND(0.50)	ND(0.50)	ND(0.50)	ND(0.50)	ND(0.50)	ND(0.50)	ND(0.50)	ND(0.50)	ND(5.0)
M35P314LNA	14405 Jarrettsville Pike	11/16/2008		2.5	ND(0.50)	ND(0.50)	ND(0.50)	ND(0.50)	ND(0.50)	ND(0.50)	ND(0.50)	ND(0.50)	ND(5.0)
M35P314LNA	14405 Jarrettsville Pike	11/17/2008		2.3	ND(0.50)	ND(0.50)	ND(0.50)	ND(0.50)	ND(0.50)	ND(0.50)	ND(0.50)	ND(0.50)	ND(5.0)
M35P314LNA	14405 Jarrettsville Pike	11/18/2008		2.2	ND(0.50)	ND(0.50)	ND(0.50)	ND(0.50)	ND(0.50)	ND(0.50)	ND(0.50)	ND(0.50)	ND(5.0)
M35P314LNA	14405 Jarrettsville Pike	11/19/2008		2.1	ND(0.50)	ND(0.50)	ND(0.50)	ND(0.50)	ND(0.50)	ND(0.50)	ND(0.50)	ND(0.50)	ND(5.0)
M35P314LNA	14405 Jarrettsville Pike	11/20/2008		1.9	ND(0.50)	ND(0.50)	ND(0.50)	ND(0.50)	ND(0.50)	ND(0.50)	ND(0.50)	ND(0.50)	ND(5.0)
M35P314LNA	14405 Jarrettsville Pike	11/20/2008	PEO	ND(0.50)	ND(0.50)	ND(0.50)	ND(0.50)	ND(0.50)	ND(0.50)	ND(0.50)	ND(0.50)	ND(0.50)	ND(5.0)
M35P314LNA	14405 Jarrettsville Pike	11/20/2008	PIO	1.3	ND(0.50)	ND(0.50)	ND(0.50)	ND(0.50)	ND(0.50)	ND(0.50)	ND(0.50)	ND(0.50)	ND(5.0)
M35P314LNA	14405 Jarrettsville Pike	11/20/2008	PMO	ND(0.50)	ND(0.50)	ND(0.50)	ND(0.50)	ND(0.50)	ND(0.50)	ND(0.50)	ND(0.50)	ND(0.50)	ND(5.0)

Table 1 - Historical Private Supply Well Analytical Table

Inactive Exxon Facility #28077
14258 Jarrettsville Pike
Phoenix, Maryland

Map/Parcel/Lot	Address	Sample Date	POET Sample Point	MTBE (µg/L)	Benzene (µg/L)	Toluene (µg/L)	Ethyl-benzene (µg/L)	Total Xylenes (µg/L)	Naph-thalene (µg/L)	DIPE (µg/L)	ETBE (µg/L)	TAME (µg/L)	TBA (µg/L)
M35P314LNA	14405 Jarrettsville Pike	11/21/2008		0.35 J	ND(0.50)	ND(0.50)	ND(0.50)	ND(0.50)	ND(0.50)	ND(0.50)	ND(0.50)	ND(0.50)	ND(5.0)
M35P314LNA	14405 Jarrettsville Pike	11/22/2008		0.26 J	ND(0.50)	ND(0.50)	ND(0.50)	ND(0.50)	ND(0.50)	ND(0.50)	ND(0.50)	ND(0.50)	ND(5.0)
M35P314LNA	14405 Jarrettsville Pike	11/23/2008		1.1	ND(0.50)	ND(0.50)	ND(0.50)	ND(0.50)	ND(0.50)	ND(0.50)	ND(0.50)	ND(0.50)	ND(5.0)
M35P314LNA	14405 Jarrettsville Pike	11/24/2008		0.38 J	ND(0.50)	ND(0.50)	ND(0.50)	ND(0.50)	ND(0.50)	ND(0.50)	ND(0.50)	ND(0.50)	ND(5.0)
M35P314LNA	14405 Jarrettsville Pike	11/25/2008		0.79	ND(0.50)	ND(0.50)	ND(0.50)	ND(0.50)	ND(0.50)	ND(0.50)	ND(0.50)	ND(0.50)	ND(5.0)
M35P314LNA	14405 Jarrettsville Pike	11/26/2008		0.11 J	ND(0.50)	ND(0.50)	ND(0.50)	ND(0.50)	ND(0.50)	ND(0.50)	ND(0.50)	ND(0.50)	ND(5.0)
M35P314LNA	14405 Jarrettsville Pike	11/27/2008		1.7	ND(0.50)	ND(0.50)	ND(0.50)	ND(0.50)	ND(0.50)	ND(0.50)	ND(0.50)	ND(0.50)	ND(5.0)
M35P314LNA	14405 Jarrettsville Pike	11/28/2008		1.3	ND(0.50)	ND(0.50)	ND(0.50)	ND(0.50)	ND(0.50)	ND(0.50)	ND(0.50)	ND(0.50)	ND(5.0)
M35P314LNA	14405 Jarrettsville Pike	11/29/2008		1.3	ND(0.50)	ND(0.50)	ND(0.50)	ND(0.50)	ND(0.50)	ND(0.50)	ND(0.50)	ND(0.50)	ND(5.0)
M35P314LNA	14405 Jarrettsville Pike	11/30/2008		2.0	ND(0.50)	ND(0.50)	ND(0.50)	ND(0.50)	ND(0.50)	ND(0.50)	ND(0.50)	ND(0.50)	ND(5.0)
M35P314LNA	14405 Jarrettsville Pike	12/1/2008		1.7	ND(0.50)	ND(0.50)	ND(0.50)	ND(0.50)	ND(0.50)	ND(0.50)	ND(0.50)	ND(0.50)	ND(5.0)
M35P314LNA	14405 Jarrettsville Pike	12/2/2008		1.6	ND(0.50)	ND(0.50)	ND(0.50)	ND(0.50)	ND(0.50)	ND(0.50)	ND(0.50)	ND(0.50)	ND(5.0)
M35P314LNA	14405 Jarrettsville Pike	12/3/2008		1.3	ND(0.50)	ND(0.50)	ND(0.50)	ND(0.50)	ND(0.50)	ND(0.50)	ND(0.50)	ND(0.50)	ND(5.0)
M35P314LNA	14405 Jarrettsville Pike	12/4/2008		0.28 J	ND(0.50)	ND(0.50)	ND(0.50)	ND(0.50)	ND(0.50)	ND(0.50)	ND(0.50)	ND(0.50)	ND(5.0)
M35P314LNA	14405 Jarrettsville Pike	12/5/2008		0.34 J	ND(0.50)	ND(0.50)	ND(0.50)	ND(0.50)	ND(0.50)	ND(0.50)	ND(0.50)	ND(0.50)	ND(5.0)
M35P314LNA	14405 Jarrettsville Pike	12/6/2008		0.77	ND(0.50)	ND(0.50)	ND(0.50)	ND(0.50)	ND(0.50)	ND(0.50)	ND(0.50)	ND(0.50)	ND(5.0)
M35P314LNA	14405 Jarrettsville Pike	12/7/2008		0.20 J	ND(0.50)	ND(0.50)	ND(0.50)	ND(0.50)	ND(0.50)	ND(0.50)	ND(0.50)	ND(0.50)	ND(5.0)
M35P314LNA	14405 Jarrettsville Pike	12/8/2008		0.73	ND(0.50)	ND(0.50)	ND(0.50)	ND(0.50)	ND(0.50)	ND(0.50)	ND(0.50)	ND(0.50)	ND(5.0)
M35P314LNA	14405 Jarrettsville Pike	12/9/2008		0.77	ND(0.50)	ND(0.50)	ND(0.50)	ND(0.50)	ND(0.50)	ND(0.50)	ND(0.50)	ND(0.50)	ND(5.0)
M35P314LNA	14405 Jarrettsville Pike	12/10/2008		0.88	ND(0.50)	ND(0.50)	ND(0.50)	ND(0.50)	ND(0.50)	ND(0.50)	ND(0.50)	ND(0.50)	ND(5.0)
M35P314LNA	14405 Jarrettsville Pike	12/11/2008		0.82	ND(0.50)	ND(0.50)	ND(0.50)	ND(0.50)	ND(0.50)	ND(0.50)	ND(0.50)	ND(0.50)	ND(5.0)
M35P314LNA	14405 Jarrettsville Pike	12/12/2008		1.2	ND(0.50)	ND(0.50)	ND(0.50)	ND(0.50)	ND(0.50)	ND(0.50)	ND(0.50)	ND(0.50)	ND(5.0)
M35P314LNA	14405 Jarrettsville Pike	12/13/2008		1.3	ND(0.50)	ND(0.50)	ND(0.50)	ND(0.50)	ND(0.50)	ND(0.50)	ND(0.50)	ND(0.50)	ND(5.0)
M35P314LNA	14405 Jarrettsville Pike	12/14/2008		1.3	ND(0.50)	ND(0.50)	ND(0.50)	ND(0.50)	ND(0.50)	ND(0.50)	ND(0.50)	ND(0.50)	ND(5.0)
M35P314LNA	14405 Jarrettsville Pike	12/15/2008		1.2	ND(0.50)	ND(0.50)	ND(0.50)	ND(0.50)	ND(0.50)	ND(0.50)	ND(0.50)	ND(0.50)	ND(5.0)
M35P314LNA	14405 Jarrettsville Pike	12/16/2008		1.7	ND(0.50)	ND(0.50)	ND(0.50)	ND(0.50)	ND(0.50)	ND(0.50)	ND(0.50)	ND(0.50)	ND(5.0)
M35P314LNA	14405 Jarrettsville Pike	12/17/2008		2.2	ND(0.50)	ND(0.50)	ND(0.50)	ND(0.50)	ND(0.50)	ND(0.50)	ND(0.50)	ND(0.50)	ND(5.0)
M35P314LNA	14405 Jarrettsville Pike	12/18/2008		2.1	ND(0.50)	ND(0.50)	ND(0.50)	ND(0.50)	ND(0.50)	ND(0.50)	ND(0.50)	ND(0.50)	ND(5.0)
M35P314LNA	14405 Jarrettsville Pike	12/19/2008		1.8	ND(0.50)	ND(0.50)	ND(0.50)	ND(0.50)	ND(0.50)	ND(0.50)	ND(0.50)	ND(0.50)	ND(5.0)
M35P314LNA	14405 Jarrettsville Pike	12/20/2008		1.9	ND(0.50)	ND(0.50)	ND(0.50)	ND(0.50)	ND(0.50)	ND(0.50)	ND(0.50)	ND(0.50)	ND(5.0)

Table 1 - Historical Private Supply Well Analytical Table

Inactive Exxon Facility #28077
14258 Jarrettsville Pike
Phoenix, Maryland

Map/Parcel/Lot	Address	Sample Date	POET Sample Point	MTBE (µg/L)	Benzene (µg/L)	Toluene (µg/L)	Ethyl-benzene (µg/L)	Total Xylenes (µg/L)	Naph-thalene (µg/L)	DIPE (µg/L)	ETBE (µg/L)	TAME (µg/L)	TBA (µg/L)
M35P314LNA	14405 Jarrettsville Pike	12/21/2008		2.0	ND(0.50)	ND(0.50)	ND(0.50)	ND(0.50)	ND(0.50)	ND(0.50)	ND(0.50)	ND(0.50)	ND(5.0)
M35P314LNA	14405 Jarrettsville Pike	12/22/2008		2.5	ND(0.50)	ND(0.50)	ND(0.50)	ND(0.50)	ND(0.50)	ND(0.50)	ND(0.50)	ND(0.50)	ND(5.0)
M35P314LNA	14405 Jarrettsville Pike	12/23/2008		0.27 J	ND(0.50)	ND(0.50)	ND(0.50)	ND(0.50)	ND(0.50)	ND(0.50)	ND(0.50)	ND(0.50)	ND(5.0)
M35P314LNA	14405 Jarrettsville Pike	12/24/2008		2.2	ND(0.50)	ND(0.50)	ND(0.50)	ND(0.50)	ND(0.50)	ND(0.50)	ND(0.50)	ND(0.50)	ND(5.0)
M35P314LNA	14405 Jarrettsville Pike	12/27/2008		0.13 J	ND(0.50)	ND(0.50)	ND(0.50)	ND(0.50)	ND(0.50)	ND(0.50)	ND(0.50)	ND(0.50)	ND(5.0)
M35P314LNA	14405 Jarrettsville Pike	12/28/2008		0.26 J	ND(0.50)	ND(0.50)	ND(0.50)	ND(0.50)	ND(0.50)	NA	NA	NA	NA
M35P314LNA	14405 Jarrettsville Pike	12/29/2008		1.4	ND(0.50)	ND(0.50)	ND(0.50)	ND(0.50)	ND(0.50)	ND(0.50)	ND(0.50)	ND(0.50)	ND(5.0)
M35P314LNA	14405 Jarrettsville Pike	12/30/2008		1.4	ND(0.50)	ND(0.50)	ND(0.50)	ND(0.50)	ND(0.50)	ND(0.50)	ND(0.50)	ND(0.50)	ND(5.0)
M35P314LNA	14405 Jarrettsville Pike	12/31/2008		1.5	ND(0.50)	ND(0.50)	ND(0.50)	ND(0.50)	ND(0.50)	ND(0.50)	ND(0.50)	ND(0.50)	ND(5.0)
M35P314LNA	14405 Jarrettsville Pike	1/2/2009		0.36 J	ND(0.50)	ND(0.50)	ND(0.50)	ND(0.50)	ND(0.50)	ND(0.50)	ND(0.50)	ND(0.50)	ND(5.0)
M35P314LNA	14405 Jarrettsville Pike	1/3/2009		1.7	ND(0.50)	ND(0.50)	ND(0.50)	ND(0.50)	ND(0.50)	ND(0.50)	ND(0.50)	ND(0.50)	ND(5.0)
M35P314LNA	14405 Jarrettsville Pike	1/4/2009		1.1	ND(0.50)	ND(0.50)	ND(0.50)	ND(0.50)	ND(0.50)	ND(0.50)	ND(0.50)	ND(0.50)	ND(5.0)
M35P314LNA	14405 Jarrettsville Pike	1/5/2009		1.4	ND(0.50)	ND(0.50)	ND(0.50)	ND(0.50)	ND(0.50)	ND(0.50)	ND(0.50)	ND(0.50)	ND(5.0)
M35P314LNA	14405 Jarrettsville Pike	1/6/2009		1.2	ND(0.50)	ND(0.50)	ND(0.50)	ND(0.50)	ND(0.50)	ND(0.50)	ND(0.50)	ND(0.50)	ND(5.0)
M35P314LNA	14405 Jarrettsville Pike	1/7/2009		1.2	ND(0.50)	ND(0.50)	ND(0.50)	ND(0.50)	ND(0.50)	ND(0.50)	ND(0.50)	ND(0.50)	ND(5.0)
M35P314LNA	14405 Jarrettsville Pike	1/8/2009		0.59	ND(0.50)	ND(0.50)	ND(0.50)	ND(0.50)	ND(0.50)	ND(0.50)	ND(0.50)	ND(0.50)	ND(5.0)
M35P314LNA	14405 Jarrettsville Pike	1/9/2009		0.94	ND(0.50)	ND(0.50)	ND(0.50)	ND(0.50)	ND(0.50)	ND(0.50)	ND(0.50)	ND(0.50)	ND(5.0)
M35P314LNA	14405 Jarrettsville Pike	1/10/2009		0.60	ND(0.50)	ND(0.50)	ND(0.50)	ND(0.50)	ND(0.50)	ND(0.50)	ND(0.50)	ND(0.50)	ND(5.0)
M35P314LNA	14405 Jarrettsville Pike	1/11/2009		1.6	ND(0.50)	ND(0.50)	ND(0.50)	ND(0.50)	ND(0.50)	ND(0.50)	ND(0.50)	ND(0.50)	ND(5.0)
M35P314LNA	14405 Jarrettsville Pike	1/12/2009		1.6	ND(0.50)	ND(0.50)	ND(0.50)	ND(0.50)	ND(0.50)	ND(0.50)	ND(0.50)	ND(0.50)	ND(5.0)
M35P314LNA	14405 Jarrettsville Pike	1/13/2009		0.76	ND(0.50)	ND(0.50)	ND(0.50)	ND(0.50)	ND(0.50)	ND(0.50)	ND(0.50)	ND(0.50)	ND(5.0)
M35P314LNA	14405 Jarrettsville Pike	1/14/2009		1.1	ND(0.50)	ND(0.50)	ND(0.50)	ND(0.50)	ND(0.50)	ND(0.50)	ND(0.50)	ND(0.50)	ND(5.0)
M35P314LNA	14405 Jarrettsville Pike	1/15/2009		1.4	ND(0.50)	ND(0.50)	ND(0.50)	ND(0.50)	ND(0.50)	ND(0.50)	ND(0.50)	ND(0.50)	ND(5.0)
M35P314LNA	14405 Jarrettsville Pike	1/17/2009		1.2	ND(0.50)	ND(0.50)	ND(0.50)	ND(0.50)	ND(0.50)	ND(0.50)	ND(0.50)	ND(0.50)	ND(5.0)
M35P314LNA	14405 Jarrettsville Pike	1/19/2009		1.0	ND(0.50)	ND(0.50)	ND(0.50)	ND(0.50)	ND(0.50)	ND(0.50)	ND(0.50)	ND(0.50)	ND(5.0)
M35P314LNA	14405 Jarrettsville Pike	1/20/2009		1.1	ND(0.50)	ND(0.50)	ND(0.50)	ND(0.50)	ND(0.50)	ND(0.50)	ND(0.50)	ND(0.50)	ND(5.0)
M35P314LNA	14405 Jarrettsville Pike	1/21/2009	PE	ND(0.50)	ND(0.50)	ND(0.50)	ND(0.50)	ND(0.50)	ND(0.50)	ND(0.50)	ND(0.50)	ND(0.50)	ND(5.0)
M35P314LNA	14405 Jarrettsville Pike	1/21/2009	PI	1.5	ND(0.50)	ND(0.50)	ND(0.50)	ND(0.50)	ND(0.50)	ND(0.50)	ND(0.50)	ND(0.50)	ND(5.0)
M35P314LNA	14405 Jarrettsville Pike	1/21/2009	PM	ND(0.50)	ND(0.50)	ND(0.50)	ND(0.50)	ND(0.50)	ND(0.50)	ND(0.50)	ND(0.50)	ND(0.50)	ND(5.0)
M35P314LNA	14405 Jarrettsville Pike	1/22/2009		1.4	ND(0.50)	ND(0.50)	ND(0.50)	ND(0.50)	ND(0.50)	ND(0.50)	ND(0.50)	ND(0.50)	ND(5.0)

Table 1 - Historical Private Supply Well Analytical Table

Inactive Exxon Facility #28077
14258 Jarrettsville Pike
Phoenix, Maryland

Map/Parcel/Lot	Address	Sample Date	POET Sample Point	MTBE (µg/L)	Benzene (µg/L)	Toluene (µg/L)	Ethyl-benzene (µg/L)	Total Xylenes (µg/L)	Naph-thalene (µg/L)	DIPE (µg/L)	ETBE (µg/L)	TAME (µg/L)	TBA (µg/L)
M35P314LNA	14405 Jarrettsville Pike	1/23/2009		0.97	ND(0.50)	ND(0.50)	ND(0.50)	ND(0.50)	ND(0.50)	ND(0.50)	ND(0.50)	ND(0.50)	ND(5.0)
M35P314LNA	14405 Jarrettsville Pike	1/24/2009		0.92	ND(0.50)	ND(0.50)	ND(0.50)	ND(0.50)	ND(0.50)	ND(0.50)	ND(0.50)	ND(0.50)	ND(5.0)
M35P314LNA	14405 Jarrettsville Pike	1/25/2009		0.47 J	ND(0.50)	ND(0.50)	ND(0.50)	ND(0.50)	ND(0.50)	ND(0.50)	ND(0.50)	ND(0.50)	ND(5.0)
M35P314LNA	14405 Jarrettsville Pike	1/26/2009		0.73	ND(0.50)	ND(0.50)	ND(0.50)	ND(0.50)	ND(0.50)	ND(0.50)	ND(0.50)	ND(0.50)	ND(5.0)
M35P314LNA	14405 Jarrettsville Pike	1/27/2009		0.74	ND(0.50)	ND(0.50)	ND(0.50)	ND(0.50)	ND(0.50)	ND(0.50)	ND(0.50)	ND(0.50)	ND(5.0)
M35P314LNA	14405 Jarrettsville Pike	1/28/2009		0.78	ND(0.50)	ND(0.50)	ND(0.50)	ND(0.50)	ND(0.50)	ND(0.50)	ND(0.50)	ND(0.50)	ND(5.0)
M35P314LNA	14405 Jarrettsville Pike	1/29/2009		1.0	ND(0.50)	ND(0.50)	ND(0.50)	ND(0.50)	ND(0.50)	ND(0.50)	ND(0.50)	ND(0.50)	ND(5.0)
M35P314LNA	14405 Jarrettsville Pike	1/30/2009		0.74	ND(0.50)	ND(0.50)	ND(0.50)	ND(0.50)	ND(0.50)	ND(0.50)	ND(0.50)	ND(0.50)	ND(5.0)
M35P314LNA	14405 Jarrettsville Pike	1/31/2009		0.84	ND(0.50)	ND(0.50)	ND(0.50)	ND(0.50)	ND(0.50)	ND(0.50)	ND(0.50)	ND(0.50)	ND(5.0)
M35P314LNA	14405 Jarrettsville Pike	2/1/2009		0.64	ND(0.50)	ND(0.50)	ND(0.50)	ND(0.50)	ND(0.50)	ND(0.50)	ND(0.50)	ND(0.50)	ND(5.0)
M35P314LNA	14405 Jarrettsville Pike	2/2/2009		0.49 J	ND(0.50)	ND(0.50)	ND(0.50)	ND(0.50)	ND(0.50)	ND(0.50)	ND(0.50)	ND(0.50)	ND(5.0)
M35P314LNA	14405 Jarrettsville Pike	2/3/2009		1.2	ND(0.50)	ND(0.50)	ND(0.50)	ND(0.50)	ND(0.50)	ND(0.50)	ND(0.50)	ND(0.50)	ND(5.0)
M35P314LNA	14405 Jarrettsville Pike	2/4/2009		1.1	ND(0.50)	ND(0.50)	ND(0.50)	ND(0.50)	ND(0.50)	ND(0.50)	ND(0.50)	ND(0.50)	ND(5.0)
M35P314LNA	14405 Jarrettsville Pike	2/5/2009		0.99	ND(0.50)	ND(0.50)	ND(0.50)	ND(0.50)	ND(0.50)	ND(0.50)	ND(0.50)	ND(0.50)	ND(5.0)
M35P314LNA	14405 Jarrettsville Pike	2/6/2009		1.0	ND(0.50)	ND(0.50)	ND(0.50)	ND(0.50)	ND(0.50)	ND(0.50)	ND(0.50)	ND(0.50)	ND(5.0)
M35P314LNA	14405 Jarrettsville Pike	2/7/2009		0.88	ND(0.50)	ND(0.50)	ND(0.50)	ND(0.50)	ND(0.50)	ND(0.50)	ND(0.50)	ND(0.50)	ND(5.0)
M35P314LNA	14405 Jarrettsville Pike	2/8/2009		0.91	ND(0.50)	ND(0.50)	ND(0.50)	ND(0.50)	ND(0.50)	ND(0.50)	ND(0.50)	ND(0.50)	ND(5.0)
M35P314LNA	14405 Jarrettsville Pike	2/9/2009		0.88	ND(0.50)	ND(0.50)	ND(0.50)	ND(0.50)	ND(0.50)	ND(0.50)	ND(0.50)	ND(0.50)	ND(5.0)
M35P314LNA	14405 Jarrettsville Pike	2/10/2009		0.65	ND(0.50)	ND(0.50)	ND(0.50)	ND(0.50)	ND(0.50)	ND(0.50)	ND(0.50)	ND(0.50)	ND(5.0)
M35P314LNA	14405 Jarrettsville Pike	2/11/2009		0.90	ND(0.50)	ND(0.50)	ND(0.50)	ND(0.50)	ND(0.50)	ND(0.50)	ND(0.50)	ND(0.50)	ND(5.0)
M35P314LNA	14405 Jarrettsville Pike	2/12/2009		0.75	ND(0.50)	ND(0.50)	ND(0.50)	ND(0.50)	ND(0.50)	ND(0.50)	ND(0.50)	ND(0.50)	ND(5.0)
M35P314LNA	14405 Jarrettsville Pike	2/13/2009		0.58	ND(0.50)	ND(0.50)	ND(0.50)	ND(0.50)	ND(0.50)	ND(0.50)	ND(0.50)	ND(0.50)	ND(5.0)
M35P314LNA	14405 Jarrettsville Pike	2/14/2009		0.70	ND(0.50)	ND(0.50)	ND(0.50)	ND(0.50)	ND(0.50)	ND(0.50)	ND(0.50)	ND(0.50)	ND(5.0)
M35P314LNA	14405 Jarrettsville Pike	2/15/2009		0.66	ND(0.50)	ND(0.50)	ND(0.50)	ND(0.50)	ND(0.50)	ND(0.50)	ND(0.50)	ND(0.50)	ND(5.0)
M35P314LNA	14405 Jarrettsville Pike	2/16/2009		0.35 J	ND(0.50)	ND(0.50)	ND(0.50)	ND(0.50)	ND(0.50)	ND(0.50)	ND(0.50)	ND(0.50)	ND(5.0)
M35P314LNA	14405 Jarrettsville Pike	2/17/2009		0.32 J	ND(0.50)	ND(0.50)	ND(0.50)	ND(0.50)	ND(0.50)	ND(0.50)	ND(0.50)	ND(0.50)	ND(5.0)
M35P314LNA	14405 Jarrettsville Pike	2/18/2009		0.85	ND(0.50)	ND(0.50)	ND(0.50)	ND(0.50)	ND(0.50)	ND(0.50)	ND(0.50)	ND(0.50)	ND(5.0)
M35P314LNA	14405 Jarrettsville Pike	2/19/2009		0.58	ND(0.50)	ND(0.50)	ND(0.50)	ND(0.50)	ND(0.50)	ND(0.50)	ND(0.50)	ND(0.50)	ND(5.0)
M35P314LNA	14405 Jarrettsville Pike	2/20/2009		0.99	ND(0.50)	ND(0.50)	ND(0.50)	ND(0.50)	ND(0.50)	ND(0.50)	ND(0.50)	ND(0.50)	ND(5.0)
M35P314LNA	14405 Jarrettsville Pike	2/21/2009		1.0	ND(0.50)	ND(0.50)	ND(0.50)	ND(0.50)	ND(0.50)	ND(0.50)	ND(0.50)	ND(0.50)	ND(5.0)

Table 1 - Historical Private Supply Well Analytical Table

Inactive Exxon Facility #28077
14258 Jarrettsville Pike
Phoenix, Maryland

Map/Parcel/Lot	Address	Sample Date	POET Sample Point	MTBE (µg/L)	Benzene (µg/L)	Toluene (µg/L)	Ethyl-benzene (µg/L)	Total Xylenes (µg/L)	Naph-thalene (µg/L)	DIPE (µg/L)	ETBE (µg/L)	TAME (µg/L)	TBA (µg/L)
M35P314LNA	14405 Jarrettsville Pike	2/22/2009		0.87	ND(0.50)	ND(0.50)	ND(0.50)	ND(0.50)	ND(0.50)	ND(0.50)	ND(0.50)	ND(0.50)	ND(5.0)
M35P314LNA	14405 Jarrettsville Pike	2/23/2009		0.26 J	ND(0.50)	ND(0.50)	ND(0.50)	ND(0.50)	ND(0.50)	ND(0.50)	ND(0.50)	ND(0.50)	ND(5.0)
M35P314LNA	14405 Jarrettsville Pike	2/24/2009		0.45 J	ND(0.50)	ND(0.50)	ND(0.50)	ND(0.50)	ND(0.50)	ND(0.50)	ND(0.50)	ND(0.50)	ND(5.0)
M35P314LNA	14405 Jarrettsville Pike	2/25/2009		0.94	ND(0.50)	ND(0.50)	ND(0.50)	ND(0.50)	ND(0.50)	ND(0.50)	ND(0.50)	ND(0.50)	ND(5.0)
M35P314LNA	14405 Jarrettsville Pike	2/26/2009		0.75	ND(0.50)	ND(0.50)	ND(0.50)	ND(0.50)	ND(0.50)	ND(0.50)	ND(0.50)	ND(0.50)	ND(5.0)
M35P314LNA	14405 Jarrettsville Pike	2/27/2009		0.46 J	ND(0.50)	ND(0.50)	ND(0.50)	ND(0.50)	ND(0.50)	ND(0.50)	ND(0.50)	ND(0.50)	ND(5.0)
M35P314LNA	14405 Jarrettsville Pike	2/28/2009		0.91	ND(0.50)	ND(0.50)	ND(0.50)	ND(0.50)	ND(0.50)	ND(0.50)	ND(0.50)	ND(0.50)	ND(5.0)
M35P314LNA	14405 Jarrettsville Pike	3/1/2009		0.50	ND(0.50)	ND(0.50)	ND(0.50)	ND(0.50)	ND(0.50)	ND(0.50)	ND(0.50)	ND(0.50)	ND(5.0)
M35P314LNA	14405 Jarrettsville Pike	3/2/2009		0.48 J	ND(0.50)	ND(0.50)	ND(0.50)	ND(0.50)	ND(0.50)	ND(0.50)	ND(0.50)	ND(0.50)	ND(5.0)
M35P314LNA	14405 Jarrettsville Pike	3/3/2009		0.49 J	ND(0.50)	ND(0.50)	ND(0.50)	ND(0.50)	ND(0.50)	ND(0.50)	ND(0.50)	ND(0.50)	ND(5.0)
M35P314LNA	14405 Jarrettsville Pike	3/4/2009		1.0	ND(0.50)	ND(0.50)	ND(0.50)	ND(0.50)	ND(0.50)	ND(0.50)	ND(0.50)	ND(0.50)	ND(5.0)
M35P314LNA	14405 Jarrettsville Pike	3/5/2009		0.95	ND(0.50)	ND(0.50)	ND(0.50)	ND(0.50)	ND(0.50)	ND(0.50)	ND(0.50)	ND(0.50)	ND(5.0)
M35P314LNA	14405 Jarrettsville Pike	3/6/2009		0.70	ND(0.50)	ND(0.50)	ND(0.50)	ND(0.50)	ND(0.50)	ND(0.50)	ND(0.50)	ND(0.50)	ND(5.0)
M35P314LNA	14405 Jarrettsville Pike	3/7/2009		0.77	ND(0.50)	ND(0.50)	ND(0.50)	ND(0.50)	ND(0.50)	ND(0.50)	ND(0.50)	ND(0.50)	ND(5.0)
M35P314LNA	14405 Jarrettsville Pike	3/8/2009		0.40 J	ND(0.50)	ND(0.50)	ND(0.50)	ND(0.50)	ND(0.50)	ND(0.50)	ND(0.50)	ND(0.50)	ND(5.0)
M35P314LNA	14405 Jarrettsville Pike	3/9/2009		0.61	ND(0.50)	ND(0.50)	ND(0.50)	ND(0.50)	ND(0.50)	ND(0.50)	ND(0.50)	ND(0.50)	ND(5.0)
M35P314LNA	14405 Jarrettsville Pike	3/10/2009		0.47 J	ND(0.50)	ND(0.50)	ND(0.50)	ND(0.50)	ND(0.50)	ND(0.50)	ND(0.50)	ND(0.50)	ND(5.0)
M35P314LNA	14405 Jarrettsville Pike	3/11/2009		0.98	ND(0.50)	ND(0.50)	ND(0.50)	ND(0.50)	ND(0.50)	ND(0.50)	ND(0.50)	ND(0.50)	ND(5.0)
M35P314LNA	14405 Jarrettsville Pike	3/12/2009		0.84	ND(0.50)	ND(0.50)	ND(0.50)	ND(0.50)	ND(0.50)	ND(0.50)	ND(0.50)	ND(0.50)	ND(5.0)
M35P314LNA	14405 Jarrettsville Pike	3/13/2009		0.79	ND(0.50)	ND(0.50)	ND(0.50)	ND(0.50)	ND(0.50)	ND(0.50)	ND(0.50)	ND(0.50)	ND(5.0)
M35P314LNA	14405 Jarrettsville Pike	3/14/2009		0.85	ND(0.50)	ND(0.50)	ND(0.50)	ND(0.50)	ND(0.50)	ND(0.50)	ND(0.50)	ND(0.50)	ND(5.0)
M35P314LNA	14405 Jarrettsville Pike	3/15/2009		0.81	ND(0.50)	ND(0.50)	ND(0.50)	ND(0.50)	ND(0.50)	ND(0.50)	ND(0.50)	ND(0.50)	ND(5.0)
M35P314LNA	14405 Jarrettsville Pike	3/16/2009		0.79	ND(0.50)	ND(0.50)	ND(0.50)	ND(0.50)	ND(0.50)	ND(0.50)	ND(0.50)	ND(0.50)	ND(5.0)
M35P314LNA	14405 Jarrettsville Pike	3/17/2009		0.66	ND(0.50)	ND(0.50)	ND(0.50)	ND(0.50)	ND(0.50)	ND(0.50)	ND(0.50)	ND(0.50)	ND(5.0)
M35P314LNA	14405 Jarrettsville Pike	3/18/2009		0.77	ND(0.50)	ND(0.50)	ND(0.50)	ND(0.50)	ND(0.50)	ND(0.50)	ND(0.50)	ND(0.50)	ND(5.0)
M35P314LNA	14405 Jarrettsville Pike	3/19/2009		0.76	ND(0.50)	ND(0.50)	ND(0.50)	ND(0.50)	ND(0.50)	ND(0.50)	ND(0.50)	ND(0.50)	ND(5.0)
M35P314LNA	14405 Jarrettsville Pike	3/20/2009		0.75	ND(0.50)	ND(0.50)	ND(0.50)	ND(0.50)	ND(0.50)	ND(0.50)	ND(0.50)	ND(0.50)	ND(5.0)
M35P314LNA	14405 Jarrettsville Pike	4/1/2009	PE	0.67	ND(0.50)	ND(0.50)	ND(0.50)	ND(0.50)	ND(0.50)	ND(0.50)	ND(0.50)	ND(0.50)	ND(5.0)
M35P314LNA	14405 Jarrettsville Pike	4/1/2009	PI	0.78	ND(0.50)	ND(0.50)	ND(0.50)	ND(0.50)	ND(0.50)	ND(0.50)	ND(0.50)	ND(0.50)	ND(5.0)
M35P314LNA	14405 Jarrettsville Pike	4/1/2009	PM	ND(0.50)	ND(0.50)	ND(0.50)	ND(0.50)	ND(0.50)	ND(0.50)	ND(0.50)	ND(0.50)	ND(0.50)	ND(5.0)

Table 1 - Historical Private Supply Well Analytical Table

Inactive Exxon Facility #28077
14258 Jarrettsville Pike
Phoenix, Maryland

Map/Parcel/Lot	Address	Sample Date	POET Sample Point	MTBE (µg/L)	Benzene (µg/L)	Toluene (µg/L)	Ethyl-benzene (µg/L)	Total Xylenes (µg/L)	Naph-thalene (µg/L)	DIPE (µg/L)	ETBE (µg/L)	TAME (µg/L)	TBA (µg/L)
M35P314LNA	14405 Jarrettsville Pike	5/4/2009		0.12 J	ND(0.50)	ND(0.50)	ND(0.50)	ND(0.50)	ND(0.50)	ND(0.50)	ND(0.50)	ND(0.50)	ND(5.0)
M35P314LNA	14405 Jarrettsville Pike	5/12/2009	PE	0.51	ND(0.50)	ND(0.50)	ND(0.50)	ND(0.50)	ND(0.50)	ND(0.50)	ND(0.50)	ND(0.50)	ND(5.0)
M35P314LNA	14405 Jarrettsville Pike	5/12/2009	PI	0.55	ND(0.50)	ND(0.50)	ND(0.50)	ND(0.50)	ND(0.50)	ND(0.50)	ND(0.50)	ND(0.50)	ND(5.0)
M35P314LNA	14405 Jarrettsville Pike	5/12/2009	PM	ND(0.50)	ND(0.50)	ND(0.50)	ND(0.50)	ND(0.50)	ND(0.50)	ND(0.50)	ND(0.50)	ND(0.50)	ND(5.0)
M35P314LNA	14405 Jarrettsville Pike	6/1/2009		0.33 J	ND(0.50)	ND(0.50)	ND(0.50)	ND(0.50)	ND(0.50)	ND(0.50)	ND(0.50)	ND(0.50)	ND(5.0)
M35P314LNA	14405 Jarrettsville Pike	7/7/2009	PE	1.1	ND(0.50)	ND(0.50)	ND(0.50)	ND(0.50)	ND(0.50)	ND(0.50)	ND(0.50)	ND(0.50)	ND(5.0)
M35P314LNA	14405 Jarrettsville Pike	7/7/2009	PI	1.1	ND(0.50)	ND(0.50)	ND(0.50)	ND(0.50)	ND(0.50)	ND(0.50)	ND(0.50)	ND(0.50)	ND(5.0)
M35P314LNA	14405 Jarrettsville Pike	7/7/2009	PM	ND(0.50)	ND(0.50)	ND(0.50)	ND(0.50)	ND(0.50)	ND(0.50)	ND(0.50)	ND(0.50)	ND(0.50)	ND(5.0)
M35P314LNA	14405 Jarrettsville Pike	7/31/2009	PE	ND(0.50)	ND(0.50)	ND(0.50)	ND(0.50)	ND(0.50)	ND(0.50)	ND(0.50)	ND(0.50)	ND(0.50)	ND(5.0)
M35P314LNA	14405 Jarrettsville Pike	7/31/2009	PI	3.7	ND(0.50)	ND(0.50)	ND(0.50)	ND(0.50)	ND(0.50)	0.19 J	ND(0.50)	ND(0.50)	ND(5.0)
M35P314LNA	14405 Jarrettsville Pike	7/31/2009	PM	ND(0.50)	ND(0.50)	ND(0.50)	ND(0.50)	ND(0.50)	ND(0.50)	ND(0.50)	ND(0.50)	ND(0.50)	ND(5.0)
M35P314LNA	14405 Jarrettsville Pike	8/31/2009		0.27 J	ND(0.50)	ND(0.50)	ND(0.50)	ND(0.50)	ND(0.50)	ND(0.50)	ND(0.50)	ND(0.50)	ND(5.0)
M35P314LNA	14405 Jarrettsville Pike	10/5/2009	PI	0.45 J	ND(0.50)	ND(0.50)	ND(0.50)	ND(0.50)	ND(0.50)	ND(0.50)	ND(0.50)	ND(0.50)	ND(5.0)
M35P314LNA	14405 Jarrettsville Pike	11/3/2009	PI	0.42 J	ND(0.50)	ND(0.50)	ND(0.50)	ND(0.50)	ND(0.50)	ND(0.50)	ND(0.50)	ND(0.50)	ND(5.0)
M35P314LNA	14405 Jarrettsville Pike	12/7/2009	PI	ND(0.50)	ND(0.50)	ND(0.50)	ND(0.50)	ND(0.50)	ND(0.50)	ND(0.50)	ND(0.50)	ND(0.50)	ND(5.0)
M35P314LNA	14405 Jarrettsville Pike	1/12/2010	PE	ND(0.50)	ND(0.50)	ND(0.50)	ND(0.50)	ND(0.50)	ND(0.50)	ND(0.50)	ND(0.50)	ND(0.50)	ND(5.0)
M35P314LNA	14405 Jarrettsville Pike	1/12/2010	PI	ND(0.50)	ND(0.50)	ND(0.50)	ND(0.50)	ND(0.50)	ND(0.50)	ND(0.50)	ND(0.50)	ND(0.50)	ND(5.0)
M35P314LNA	14405 Jarrettsville Pike	1/12/2010	PM	ND(0.50)	ND(0.50)	ND(0.50)	ND(0.50)	ND(0.50)	ND(0.50)	ND(0.50)	ND(0.50)	ND(0.50)	ND(5.0)
M35P314LNA	14405 Jarrettsville Pike	2/1/2010	PI	ND(0.50)	ND(0.50)	ND(0.50)	ND(0.50)	ND(0.50)	ND(0.50)	ND(0.50)	ND(0.50)	ND(0.50)	ND(5.0)
M35P314LNA	14405 Jarrettsville Pike	4/6/2010	PE	ND(0.50)	ND(0.50)	ND(0.50)	ND(0.50)	ND(0.50)	ND(0.50)	ND(0.50)	ND(0.50)	ND(0.50)	ND(5.0)
M35P314LNA	14405 Jarrettsville Pike	4/6/2010	PI	0.092 J	ND(0.50)	ND(0.50)	ND(0.50)	ND(0.50)	ND(0.50)	ND(0.50)	ND(0.50)	ND(0.50)	ND(5.0)
M35P314LNA	14405 Jarrettsville Pike	4/6/2010	PM	ND(0.50)	ND(0.50)	ND(0.50)	ND(0.50)	ND(0.50)	ND(0.50)	ND(0.50)	ND(0.50)	ND(0.50)	ND(5.0)
M35P314LNA	14405 Jarrettsville Pike	5/4/2010	PI	0.22 J	ND(0.50)	ND(0.50)	ND(0.50)	ND(0.50)	ND(0.50)	ND(0.50)	ND(0.50)	ND(0.50)	ND(5.0)
M35P314LNA	14405 Jarrettsville Pike	6/8/2010	PI	ND(0.50)	ND(0.50)	ND(0.50)	ND(0.50)	ND(0.50)	ND(0.50)	ND(0.50)	ND(0.50)	ND(0.50)	ND(5.0)
M35P314LNA	14405 Jarrettsville Pike	7/20/2010	PE	ND(0.50)	ND(0.50)	ND(0.50)	ND(0.50)	ND(0.50)	ND(0.50)	ND(0.50)	ND(0.50)	ND(0.50)	ND(5.0)
M35P314LNA	14405 Jarrettsville Pike	7/20/2010	PI	ND(0.50)	ND(0.50)	ND(0.50)	ND(0.50)	ND(0.50)	ND(0.50)	ND(0.50)	ND(0.50)	ND(0.50)	ND(5.0)
M35P314LNA	14405 Jarrettsville Pike	7/20/2010	PM	ND(0.50)	ND(0.50)	ND(0.50)	ND(0.50)	ND(0.50)	ND(0.50)	ND(0.50)	ND(0.50)	ND(0.50)	ND(5.0)
M35P314LNA	14405 Jarrettsville Pike	8/3/2010	PI	ND(0.50)	ND(0.50)	ND(0.50)	ND(0.50)	ND(0.50)	ND(0.50)	ND(0.50)	ND(0.50)	ND(0.50)	ND(5.0)
M35P314LNA	14405 Jarrettsville Pike	9/14/2010	PI	ND(0.50)	ND(0.50)	ND(0.50)	ND(0.50)	ND(0.50)	ND(0.50)	ND(0.50)	ND(0.50)	ND(0.50)	ND(5.0)
M35P314LNA	14405 Jarrettsville Pike	10/5/2010	PI	0.44 J	ND(0.50)	ND(0.50)	ND(0.50)	ND(0.50)	ND(0.50)	ND(0.50)	ND(0.50)	ND(0.50)	ND(5.0)

Table 1 - Historical Private Supply Well Analytical Table

Inactive Exxon Facility #28077
14258 Jarrettsville Pike
Phoenix, Maryland

Map/Parcel/Lot	Address	Sample Date	POET Sample Point	MTBE (µg/L)	Benzene (µg/L)	Toluene (µg/L)	Ethyl-benzene (µg/L)	Total Xylenes (µg/L)	Naph-thalene (µg/L)	DIPE (µg/L)	ETBE (µg/L)	TAME (µg/L)	TBA (µg/L)
M35P314LNA	14405 Jarrettsville Pike	11/2/2010	PI	ND(0.50)	ND(0.50)	ND(0.50)	ND(0.50)	ND(0.50)	ND(0.50)	ND(0.50)	ND(0.50)	ND(0.50)	ND(5.0)
M35P314LNA	14405 Jarrettsville Pike	12/7/2010	PE	ND(0.50)	ND(0.50)	ND(0.50)	ND(0.50)	ND(0.50)	ND(0.50)	ND(0.50)	ND(0.50)	ND(0.50)	ND(5.0)
M35P314LNA	14405 Jarrettsville Pike	12/7/2010	PI	ND(0.50)	ND(0.50)	ND(0.50)	ND(0.50)	ND(0.50)	ND(0.50)	ND(0.50)	ND(0.50)	ND(0.50)	ND(5.0)
M35P314LNA	14405 Jarrettsville Pike	12/7/2010	PM	ND(0.50)	ND(0.50)	ND(0.50)	ND(0.50)	ND(0.50)	ND(0.50)	ND(0.50)	ND(0.50)	ND(0.50)	ND(5.0)
M35P314LNA	14405 Jarrettsville Pike	1/4/2011	PI	ND(0.50)	ND(0.50)	ND(0.50)	ND(0.50)	ND(0.50)	ND(0.50)	ND(0.50)	ND(0.50)	ND(0.50)	ND(5.0)
M35P314LNA	14405 Jarrettsville Pike	1/14/2011	PE	ND(0.50)	ND(0.50)	ND(0.50)	ND(0.50)	ND(0.50)	ND(0.50)	ND(0.50)	ND(0.50)	ND(0.50)	ND(5.0)
M35P314LNA	14405 Jarrettsville Pike	1/14/2011	PI	ND(0.50)	ND(0.50)	ND(0.50)	ND(0.50)	ND(0.50)	ND(0.50)	ND(0.50)	ND(0.50)	ND(0.50)	ND(5.0)
M35P314LNA	14405 Jarrettsville Pike	1/14/2011	PM	ND(0.50)	ND(0.50)	ND(0.50)	ND(0.50)	ND(0.50)	ND(0.50)	ND(0.50)	ND(0.50)	ND(0.50)	ND(5.0)
M35P314LNA	14405 Jarrettsville Pike	2/8/2011	PI	ND(0.50)	ND(0.50)	ND(0.50)	ND(0.50)	ND(0.50)	ND(0.50)	ND(0.50)	ND(0.50)	ND(0.50)	ND(5.0)
M35P314LNA	14405 Jarrettsville Pike	3/8/2011	PI	ND(0.50)	ND(0.50)	ND(0.50)	ND(0.50)	ND(0.50)	ND(0.50)	ND(0.50)	ND(0.50)	ND(0.50)	ND(5.0)
M35P314LNA	14405 Jarrettsville Pike	4/14/2011	PE	ND(0.50)	ND(0.50)	ND(0.50)	ND(0.50)	ND(0.50)	ND(0.50)	ND(0.50)	ND(0.50)	ND(0.50)	ND(5.0)
M35P314LNA	14405 Jarrettsville Pike	4/14/2011	PI	ND(0.50)	ND(0.50)	ND(0.50)	ND(0.50)	ND(0.50)	ND(0.50)	ND(0.50)	ND(0.50)	ND(0.50)	ND(5.0)
M35P314LNA	14405 Jarrettsville Pike	4/14/2011	PM	ND(0.50)	ND(0.50)	ND(0.50)	ND(0.50)	ND(0.50)	ND(0.50)	ND(0.50)	ND(0.50)	ND(0.50)	ND(5.0)
M35P314LNA	14405 Jarrettsville Pike	5/3/2011	PI	ND(0.50)	ND(0.50)	ND(0.50)	ND(0.50)	ND(0.50)	ND(0.50)	ND(0.50)	ND(0.50)	ND(0.50)	ND(5.0)
M35P314LNA	14405 Jarrettsville Pike	6/7/2011	PI	ND(0.50)	ND(0.50)	ND(0.50)	ND(0.50)	ND(0.50)	ND(0.50)	ND(0.50)	ND(0.50)	ND(0.50)	ND(5.0)
M35P314LNA	14405 Jarrettsville Pike	7/12/2011	PI	0.084 J	ND(0.50)	ND(0.50)	ND(0.50)	ND(0.50)	ND(0.50)	ND(0.50)	ND(0.50)	ND(0.50)	ND(5.0)
M35P314LNA	14405 Jarrettsville Pike	8/2/2011	PI	0.077 J	ND(0.50)	ND(0.50)	ND(0.50)	ND(0.50)	ND(0.50)	ND(0.50)	ND(0.50)	ND(0.50)	ND(5.0)
M35P314LNA	14405 Jarrettsville Pike	9/13/2011	PI	0.088 J	ND(0.50)	ND(0.50)	ND(0.50)	ND(0.50)	ND(0.50)	ND(0.50)	ND(0.50)	ND(0.50)	ND(5.0)
M35P314LNA	14405 Jarrettsville Pike	10/4/2011	PI	0.059 J	ND(0.50)	ND(0.50)	ND(0.50)	ND(0.50)	ND(0.50)	ND(0.50)	ND(0.50)	ND(0.50)	ND(5.0)
M35P314LNA	14405 Jarrettsville Pike	10/17/2011	PE	ND(0.50)	ND(0.50)	ND(0.50)	ND(0.50)	ND(0.50)	ND(0.50)	ND(0.50)	ND(0.50)	ND(0.50)	ND(5.0)
M35P314LNA	14405 Jarrettsville Pike	10/17/2011	PI	ND(0.50)	ND(0.50)	ND(0.50)	ND(0.50)	ND(0.50)	ND(0.50)	ND(0.50)	ND(0.50)	ND(0.50)	ND(5.0)
M35P314LNA	14405 Jarrettsville Pike	10/17/2011	PM	ND(0.50)	ND(0.50)	ND(0.50)	ND(0.50)	ND(0.50)	ND(0.50)	ND(0.50)	ND(0.50)	ND(0.50)	ND(5.0)
M35P314LNA	14405 Jarrettsville Pike	11/8/2011	PI	ND(0.50)	ND(0.50)	ND(0.50)	ND(0.50)	ND(0.50)	ND(0.50)	ND(0.50)	ND(0.50)	ND(0.50)	ND(5.0)
M35P314LNA	14405 Jarrettsville Pike	12/6/2011	PI	ND(0.50)	ND(0.50)	ND(0.50)	ND(0.50)	ND(0.50)	ND(0.50)	ND(0.50)	ND(0.50)	ND(0.50)	ND(5.0)
M35P314LNA	14405 Jarrettsville Pike	1/10/2012	PI	ND(0.50)	ND(0.50)	ND(0.50)	ND(0.50)	ND(0.50)	ND(0.50)	ND(0.50)	ND(0.50)	ND(0.50)	ND(5.0)
M35P314LNA	14405 Jarrettsville Pike	2/7/2012	PI	ND(0.50)	ND(0.50)	ND(0.50)	ND(0.50)	ND(0.50)	ND(0.50)	ND(0.50)	ND(0.50)	ND(0.50)	ND(5.0)
M35P314LNA	14405 Jarrettsville Pike	2/21/2012	PE	ND(0.50)	ND(0.50)	ND(0.50)	ND(0.50)	ND(0.50)	ND(0.50)	ND(0.50)	ND(0.50)	ND(0.50)	ND(5.0)
M35P314LNA	14405 Jarrettsville Pike	2/21/2012	PI	ND(0.50)	ND(0.50)	ND(0.50)	ND(0.50)	ND(0.50)	ND(0.50)	ND(0.50)	ND(0.50)	ND(0.50)	ND(5.0)
M35P314LNA	14405 Jarrettsville Pike	2/21/2012	PM	ND(0.50)	ND(0.50)	ND(0.50)	ND(0.50)	ND(0.50)	ND(0.50)	ND(0.50)	ND(0.50)	ND(0.50)	ND(5.0)
M35P314LNA	14405 Jarrettsville Pike	3/6/2012	PI	ND(0.50)	ND(0.50)	ND(0.50)	ND(0.50)	ND(0.50)	ND(0.50)	ND(0.50)	ND(0.50)	ND(0.50)	ND(5.0)

Table 1 - Historical Private Supply Well Analytical Table

Inactive Exxon Facility #28077
14258 Jarrettsville Pike
Phoenix, Maryland

Map/Parcel/Lot	Address	Sample Date	POET Sample Point	MTBE (µg/L)	Benzene (µg/L)	Toluene (µg/L)	Ethyl-benzene (µg/L)	Total Xylenes (µg/L)	Naph-thalene (µg/L)	DIPE (µg/L)	ETBE (µg/L)	TAME (µg/L)	TBA (µg/L)
M35P314LNA	14405 Jarrettsville Pike	4/3/2012	PI	ND(0.50)	ND(0.50)	ND(0.50)	ND(0.50)	ND(0.50)	ND(0.50)	ND(0.50)	ND(0.50)	ND(0.50)	ND(5.0)
M35P314LNA	14405 Jarrettsville Pike	4/23/2012	PE	ND(0.50)	ND(0.50)	ND(0.50)	ND(0.50)	ND(0.50)	ND(0.50)	ND(0.50)	ND(0.50)	ND(0.50)	ND(5.0)
M35P314LNA	14405 Jarrettsville Pike	4/23/2012	PI	ND(0.50)	ND(0.50)	ND(0.50)	ND(0.50)	ND(0.50)	ND(0.50)	ND(0.50)	ND(0.50)	ND(0.50)	ND(5.0)
M35P314LNA	14405 Jarrettsville Pike	4/23/2012	PM	ND(0.50)	ND(0.50)	ND(0.50)	ND(0.50)	ND(0.50)	ND(0.50)	ND(0.50)	ND(0.50)	ND(0.50)	ND(5.0)
M35P314LNA	14405 Jarrettsville Pike	5/8/2012	PI	ND(0.50)	ND(0.50)	ND(0.50)	ND(0.50)	ND(0.50)	ND(0.50)	ND(0.50)	ND(0.50)	ND(0.50)	ND(5.0)
M35P314LNA	14405 Jarrettsville Pike	6/5/2012	PI	ND(0.50)	ND(0.50)	ND(0.50)	ND(0.50)	ND(0.50)	ND(0.50)	ND(0.50)	ND(0.50)	ND(0.50)	ND(5.0)
M35P314LNA	14405 Jarrettsville Pike	7/3/2012	PI	ND(0.50)	ND(0.50)	ND(0.50)	ND(0.50)	ND(0.50)	ND(0.50)	ND(0.50)	ND(0.50)	ND(0.50)	ND(5.0)
M35P314LNA	14405 Jarrettsville Pike	7/12/2012	PE	ND(0.50)	ND(0.50)	ND(0.50)	ND(0.50)	ND(0.50)	ND(0.50)	ND(0.50)	ND(0.50)	ND(0.50)	ND(5.0)
M35P314LNA	14405 Jarrettsville Pike	7/12/2012	PI	ND(0.50)	ND(0.50)	ND(0.50)	ND(0.50)	ND(0.50)	ND(0.50)	ND(0.50)	ND(0.50)	ND(0.50)	ND(5.0)
M35P314LNA	14405 Jarrettsville Pike	7/12/2012	PM	ND(0.50)	ND(0.50)	ND(0.50)	ND(0.50)	ND(0.50)	ND(0.50)	ND(0.50)	ND(0.50)	ND(0.50)	ND(5.0)
M35P314LNA	14405 Jarrettsville Pike	8/7/2012	PI	ND(0.50)	ND(0.50)	ND(0.50)	ND(0.50)	ND(0.50)	ND(0.50)	ND(0.50)	ND(0.50)	ND(0.50)	ND(5.0)
M35P314LNA	14405 Jarrettsville Pike	9/11/2012	PI	ND(0.50)	ND(0.50)	ND(0.50)	ND(0.50)	ND(0.50)	ND(0.50)	ND(0.50)	ND(0.50)	ND(0.50)	ND(5.0)
M35P314LNA	14405 Jarrettsville Pike	10/2/2012	PI	ND(0.50)	ND(0.50)	ND(0.50)	ND(0.50)	ND(0.50)	ND(0.50)	ND(0.50)	ND(0.50)	ND(0.50)	ND(5.0)
M35P314LNA	14405 Jarrettsville Pike	10/10/2012	PE	ND(0.50)	ND(0.50)	ND(0.50)	ND(0.50)	ND(0.50)	ND(0.50)	ND(0.50)	ND(0.50)	ND(0.50)	ND(5.0)
M35P314LNA	14405 Jarrettsville Pike	10/10/2012	PI	ND(0.50)	ND(0.50)	ND(0.50)	ND(0.50)	ND(0.50)	ND(0.50)	ND(0.50)	ND(0.50)	ND(0.50)	ND(5.0)
M35P314LNA	14405 Jarrettsville Pike	10/10/2012	PM	ND(0.50)	ND(0.50)	ND(0.50)	ND(0.50)	ND(0.50)	ND(0.50)	ND(0.50)	ND(0.50)	ND(0.50)	ND(5.0)
M35P314LNA	14405 Jarrettsville Pike	11/6/2012	PI	ND(0.50)	ND(0.50)	ND(0.50)	ND(0.50)	ND(0.50)	ND(0.50)	ND(0.50)	ND(0.50)	ND(0.50)	ND(5.0)
M35P314LNA	14405 Jarrettsville Pike	1/8/2013	PI	ND(0.50)	ND(0.50)	ND(0.50)	ND(0.50)	ND(0.50)	ND(0.50)	ND(0.50)	ND(0.50)	ND(0.50)	ND(5.0)
M35P314LNA	14405 Jarrettsville Pike	1/14/2013	PE	ND(0.50)	ND(0.50)	ND(0.50)	ND(0.50)	ND(0.50)	ND(0.50)	ND(0.50)	ND(0.50)	ND(0.50)	ND(5.0)
M35P314LNA	14405 Jarrettsville Pike	1/14/2013	PI	ND(0.50)	ND(0.50)	ND(0.50)	ND(0.50)	ND(0.50)	ND(0.50)	ND(0.50)	ND(0.50)	ND(0.50)	ND(5.0)
M35P314LNA	14405 Jarrettsville Pike	1/14/2013	PM	ND(0.50)	ND(0.50)	ND(0.50)	ND(0.50)	ND(0.50)	ND(0.50)	ND(0.50)	ND(0.50)	ND(0.50)	ND(5.0)
M35P314LNA	14405 Jarrettsville Pike	2/5/2013	PI	ND(0.50)	ND(0.50)	ND(0.50)	ND(0.50)	ND(0.50)	ND(0.50)	ND(0.50)	ND(0.50)	ND(0.50)	ND(5.0)
M35P314LNA	14405 Jarrettsville Pike	3/5/2013	PI	ND(0.50)	ND(0.50)	ND(0.50)	ND(0.50)	ND(0.50)	ND(0.50)	ND(0.50)	ND(0.50)	ND(0.50)	ND(5.0)
M35P314LNA	14405 Jarrettsville Pike	4/2/2013	PI	ND(0.50)	ND(0.50)	ND(0.50)	ND(0.50)	ND(0.50)	ND(0.50)	ND(0.50)	ND(0.50)	ND(0.50)	ND(5.0)
M35P314LNA	14405 Jarrettsville Pike	5/7/2013	PI	ND(0.50)	ND(0.50)	ND(0.50)	ND(0.50)	ND(0.50)	ND(0.50)	ND(0.50)	ND(0.50)	ND(0.50)	ND(5.0)
M35P314LNA	14405 Jarrettsville Pike	6/4/2013	PI	ND(0.50)	ND(0.50)	ND(0.50)	ND(0.50)	ND(0.50)	ND(0.50)	ND(0.50)	ND(0.50)	ND(0.50)	ND(5.0)
M35P314LNA	14405 Jarrettsville Pike	7/2/2013	PI	ND(0.50)	ND(0.50)	ND(0.50)	ND(0.50)	ND(0.50)	ND(0.50)	ND(0.50)	ND(0.50)	ND(0.50)	ND(5.0)
M35P314LNA	14405 Jarrettsville Pike	7/15/2013	PE	ND(0.50)	ND(0.50)	ND(0.50)	ND(0.50)	ND(0.50)	ND(0.50)	ND(0.50)	ND(0.50)	ND(0.50)	ND(5.0)
M35P314LNA	14405 Jarrettsville Pike	7/15/2013	PI	ND(0.50)	ND(0.50)	ND(0.50)	ND(0.50)	ND(0.50)	ND(0.50)	ND(0.50)	ND(0.50)	ND(0.50)	ND(5.0)
M35P314LNA	14405 Jarrettsville Pike	7/15/2013	PM	ND(0.50)	ND(0.50)	ND(0.50)	ND(0.50)	ND(0.50)	ND(0.50)	ND(0.50)	ND(0.50)	ND(0.50)	ND(5.0)

Table 1 - Historical Private Supply Well Analytical Table

Inactive Exxon Facility #28077
14258 Jarrettsville Pike
Phoenix, Maryland

Map/Parcel/Lot	Address	Sample Date	POET Sample Point	MTBE (µg/L)	Benzene (µg/L)	Toluene (µg/L)	Ethyl-benzene (µg/L)	Total Xylenes (µg/L)	Naph-thalene (µg/L)	DIPE (µg/L)	ETBE (µg/L)	TAME (µg/L)	TBA (µg/L)
M35P314LNA	14405 Jarrettsville Pike	8/6/2013	PI	ND(0.50)	ND(0.50)	ND(0.50)	ND(0.50)	ND(0.50)	ND(0.50)	ND(0.50)	ND(0.50)	ND(0.50)	ND(5.0)
M35P314LNA	14405 Jarrettsville Pike	9/10/2013	PI	ND(0.50)	ND(0.50)	ND(0.50)	ND(0.50)	ND(0.50)	ND(0.50)	ND(0.50)	ND(0.50)	ND(0.50)	ND(5.0)
M35P314LNA	14405 Jarrettsville Pike	10/8/2013	PE	ND(0.50)	ND(0.50)	ND(0.50)	ND(0.50)	ND(0.50)	ND(0.50)	ND(0.50)	ND(0.50)	ND(0.50)	ND(5.0)
M35P314LNA	14405 Jarrettsville Pike	10/8/2013	PI	ND(0.50)	ND(0.50)	ND(0.50)	ND(0.50)	ND(0.50)	ND(0.50)	ND(0.50)	ND(0.50)	ND(0.50)	ND(5.0)
M35P314LNA	14405 Jarrettsville Pike	10/8/2013	PM	ND(0.50)	ND(0.50)	ND(0.50)	ND(0.50)	ND(0.50)	ND(0.50)	ND(0.50)	ND(0.50)	ND(0.50)	ND(5.0)
M35P314LNA	14405 Jarrettsville Pike	11/5/2013	PI	ND(0.50)	ND(0.50)	ND(0.50)	ND(0.50)	ND(0.50)	ND(0.50)	ND(0.50)	ND(0.50)	ND(0.50)	ND(5.0)
M35P314LNA	14405 Jarrettsville Pike	12/3/2013	PI	ND(0.50)	ND(0.50)	ND(0.50)	ND(0.50)	ND(0.50)	ND(0.50)	ND(0.50)	ND(0.50)	ND(0.50)	ND(5.0)
M35P314LNA	14405 Jarrettsville Pike	1/7/2014	PI	ND(0.50)	ND(0.50)	ND(0.50)	ND(0.50)	ND(0.50)	ND(0.50)	ND(0.50)	ND(0.50)	ND(0.50)	ND(5.0)
M35P314LNA	14405 Jarrettsville Pike	1/15/2014	PE	ND(0.50)	ND(0.50)	ND(0.50)	ND(0.50)	ND(0.50)	ND(0.50)	ND(0.50)	ND(0.50)	ND(0.50)	ND(5.0)
M35P314LNA	14405 Jarrettsville Pike	1/15/2014	PI	ND(0.50)	ND(0.50)	ND(0.50)	ND(0.50)	ND(0.50)	ND(0.50)	ND(0.50)	ND(0.50)	ND(0.50)	ND(5.0)
M35P314LNA	14405 Jarrettsville Pike	1/15/2014	PM	ND(0.50)	ND(0.50)	ND(0.50)	ND(0.50)	ND(0.50)	ND(0.50)	ND(0.50)	ND(0.50)	ND(0.50)	ND(5.0)
M35P314LNA	14405 Jarrettsville Pike	2/4/2014	PI	ND(0.50)	ND(0.50)	ND(0.50)	ND(0.50)	ND(0.50)	ND(0.50)	ND(0.50)	ND(0.50)	ND(0.50)	ND(5.0)
M35P314LNA	14405 Jarrettsville Pike	3/4/2014	PI	ND(0.50)	ND(0.50)	ND(0.50)	ND(0.50)	ND(0.50)	ND(0.50)	ND(0.50)	ND(0.50)	ND(0.50)	9.9
M35P314LNA	14405 Jarrettsville Pike	4/8/2014	PI	ND(0.50)	ND(0.50)	ND(0.50)	ND(0.50)	ND(0.50)	ND(0.50)	ND(0.50)	ND(0.50)	ND(0.50)	ND(5.0)
M35P314LNA	14405 Jarrettsville Pike	4/15/2014	PE	ND(0.50)	ND(0.50)	ND(0.50)	ND(0.50)	ND(0.50)	ND(0.50)	ND(0.50)	ND(0.50)	ND(0.50)	ND(5.0)
M35P314LNA	14405 Jarrettsville Pike	4/15/2014	PI	ND(0.50)	ND(0.50)	ND(0.50)	ND(0.50)	ND(0.50)	ND(0.50)	ND(0.50)	ND(0.50)	ND(0.50)	ND(5.0)
M35P314LNA	14405 Jarrettsville Pike	4/15/2014	PM	ND(0.50)	ND(0.50)	ND(0.50)	ND(0.50)	ND(0.50)	ND(0.50)	ND(0.50)	ND(0.50)	ND(0.50)	ND(5.0)
M35P314LNA	14405 Jarrettsville Pike	5/6/2014	PI	ND(0.50)	ND(0.50)	ND(0.50)	ND(0.50)	ND(0.50)	ND(0.50)	ND(0.50)	ND(0.50)	ND(0.50)	ND(5.0)
M35P314LNA	14405 Jarrettsville Pike	6/3/2014	PI	ND(0.50)	ND(0.50)	ND(0.50)	ND(0.50)	ND(0.50)	ND(0.50)	ND(0.50)	ND(0.50)	ND(0.50)	1.2 J
M35P314LNA	14405 Jarrettsville Pike	7/8/2014	PE	ND(0.50)	ND(0.50)	ND(0.50)	ND(0.50)	ND(0.50)	ND(0.50)	ND(0.50)	ND(0.50)	ND(0.50)	ND(5.0)
M35P314LNA	14405 Jarrettsville Pike	7/8/2014	PI	ND(0.50)	ND(0.50)	ND(0.50)	ND(0.50)	ND(0.50)	ND(0.50)	ND(0.50)	ND(0.50)	ND(0.50)	ND(5.0)
M35P314LNA	14405 Jarrettsville Pike	7/8/2014	PM	ND(0.50)	ND(0.50)	ND(0.50)	ND(0.50)	ND(0.50)	ND(0.50)	ND(0.50)	ND(0.50)	ND(0.50)	ND(5.0)
M35P314LNA	14405 Jarrettsville Pike	8/5/2014	PI	ND(0.50)	ND(0.50)	ND(0.50)	ND(0.50)	ND(0.50)	ND(0.50)	ND(0.50)	ND(0.50)	ND(0.50)	ND(5.0)
M35P314LNA	14405 Jarrettsville Pike	9/9/2014	PI	ND(0.50)	ND(0.50)	ND(0.50)	ND(0.50)	ND(0.50)	ND(0.50)	ND(0.50)	ND(0.50)	ND(0.50)	ND(5.0)
M35P314LNA	14405 Jarrettsville Pike	10/7/2014	PI	ND(0.50)	ND(0.50)	ND(0.50)	ND(0.50)	ND(0.50)	ND(0.50)	ND(0.50)	ND(0.50)	ND(0.50)	4.2 J
M35P314LNA	14405 Jarrettsville Pike	10/14/2014	PE	ND(0.50)	ND(0.50)	ND(0.50)	ND(0.50)	ND(0.50)	ND(0.50)	ND(0.50)	ND(0.50)	ND(0.50)	ND(5.0)
M35P314LNA	14405 Jarrettsville Pike	10/14/2014	PI	ND(0.50)	ND(0.50)	ND(0.50)	ND(0.50)	ND(0.50)	ND(0.50)	ND(0.50)	ND(0.50)	ND(0.50)	ND(5.0)
M35P314LNA	14405 Jarrettsville Pike	10/14/2014	PM	ND(0.50)	ND(0.50)	ND(0.50)	ND(0.50)	ND(0.50)	ND(0.50)	ND(0.50)	ND(0.50)	ND(0.50)	ND(5.0)
M35P314LNA	14405 Jarrettsville Pike	11/4/2014	PI	ND(0.50)	ND(0.50)	ND(0.50)	ND(0.50)	ND(0.50)	ND(0.50)	ND(0.50)	ND(0.50)	ND(0.50)	ND(5.0)
M35P314LNA	14405 Jarrettsville Pike	11/5/2014	PE	ND(0.50)	ND(0.50)	ND(0.50)	ND(0.50)	ND(0.50)	ND(0.50)	ND(0.50)	ND(0.50)	ND(0.50)	ND(5.0)

Table 1 - Historical Private Supply Well Analytical Table

Inactive Exxon Facility #28077
14258 Jarrettsville Pike
Phoenix, Maryland

Map/Parcel/Lot	Address	Sample Date	POET Sample Point	MTBE (µg/L)	Benzene (µg/L)	Toluene (µg/L)	Ethyl-benzene (µg/L)	Total Xylenes (µg/L)	Naph-thalene (µg/L)	DIPE (µg/L)	ETBE (µg/L)	TAME (µg/L)	TBA (µg/L)
M35P314LNA	14405 Jarrettsville Pike	11/5/2014	PI	ND(0.50)	ND(0.50)	ND(0.50)	ND(0.50)	ND(0.50)	ND(0.50)	ND(0.50)	ND(0.50)	ND(0.50)	ND(5.0)
M35P314LNA	14405 Jarrettsville Pike	11/5/2014	PM	ND(0.50)	ND(0.50)	ND(0.50)	ND(0.50)	ND(0.50)	ND(0.50)	ND(0.50)	ND(0.50)	ND(0.50)	ND(5.0)
M35P314LNA	14405 Jarrettsville Pike	12/2/2014	PI	ND(0.50)	ND(0.50)	ND(0.50)	ND(0.50)	ND(0.50)	ND(0.50)	ND(0.50)	ND(0.50)	ND(0.50)	3.5 J
M35P314LNA	14405 Jarrettsville Pike	1/15/2015	PE	ND(0.5)	ND(0.5)	ND(0.5)	ND(0.5)	ND(0.5)	ND(0.50)	ND(0.50)	ND(0.50)	ND(0.50)	ND(25)
M35P314LNA	14405 Jarrettsville Pike	1/15/2015	PI	ND(0.5)	ND(0.5)	ND(0.5)	ND(0.5)	ND(0.5)	ND(0.50)	ND(0.50)	ND(0.50)	ND(0.50)	ND(25)
M35P314LNA	14405 Jarrettsville Pike	1/15/2015	PM	ND(0.5)	ND(0.5)	ND(0.5)	ND(0.5)	ND(0.5)	ND(0.50)	ND(0.50)	ND(0.50)	ND(0.50)	ND(25.0)
M35P314LNA	14405 Jarrettsville Pike	2/3/2015	PI	ND(0.5)	ND(0.5)	ND(0.5)	ND(0.5)	ND(0.5)	ND(0.5)	ND(0.5)	ND(0.5)	ND(0.5)	ND(25)
M35P314LNA	14405 Jarrettsville Pike	3/3/2015	PI	ND(0.5)	ND(0.5)	ND(0.5)	ND(0.5)	ND(0.5)	ND(0.5)	ND(0.5)	ND(0.5)	ND(0.5)	ND(25)
M35P314LNA	14405 Jarrettsville Pike	4/7/2015	PI	ND(0.5)	ND(0.5)	ND(0.5)	ND(0.5)	ND(0.5)	ND(0.5)	ND(0.5)	ND(0.5)	ND(0.5)	ND(25)
M35P314LNA	14405 Jarrettsville Pike	4/10/2015	PE	ND(0.5)	ND(0.5)	0.1 J	ND(0.5)	ND(0.5)	ND(0.5)	ND(0.5)	ND(0.5)	ND(0.5)	ND(25)
M35P314LNA	14405 Jarrettsville Pike	4/10/2015	PI	ND(0.5)	ND(0.5)	0.1 J	ND(0.5)	ND(0.5)	ND(0.5)	ND(0.5)	ND(0.5)	ND(0.5)	ND(25)
M35P314LNA	14405 Jarrettsville Pike	4/10/2015	PM	ND(0.5)	ND(0.5)	ND(0.5)	ND(0.5)	ND(0.5)	ND(0.5)	ND(0.5)	ND(0.5)	ND(0.5)	ND(25)
M35P314LNA	14405 Jarrettsville Pike	5/5/2015	PI	ND(0.5)	ND(0.5)	0.1 J	ND(0.5)	ND(0.5)	ND(0.5)	ND(0.5)	ND(0.5)	ND(0.5)	ND(25)
M35P314LNA	14405 Jarrettsville Pike	6/2/2015	PI	ND(0.5)	ND(0.5)	0.2 J	ND(0.5)	ND(0.5)	ND(0.5)	ND(0.5)	ND(0.5)	ND(0.5)	ND(25)
M35P314LNA	14405 Jarrettsville Pike	7/7/2015	PE	ND(0.5)	ND(0.5)	ND(0.5)	ND(0.5)	ND(0.5)	ND(0.5)	ND(0.5)	ND(0.5)	ND(0.5)	ND(25)
M35P314LNA	14405 Jarrettsville Pike	7/7/2015	PI	ND(0.5)	ND(0.5)	ND(0.5)	ND(0.5)	ND(0.5)	ND(0.5)	ND(0.5)	ND(0.5)	ND(0.5)	ND(25)
M35P314LNA	14405 Jarrettsville Pike	7/7/2015	PM	ND(0.5)	ND(0.5)	ND(0.5)	ND(0.5)	ND(0.5)	ND(0.5)	ND(0.5)	ND(0.5)	ND(0.5)	ND(25)
M35P314LNA	14405 Jarrettsville Pike	8/4/2015	PI	ND(0.5)	ND(0.5)	0.2 J	ND(0.5)	ND(0.5)	ND(0.5)	ND(0.5)	ND(0.5)	ND(0.5)	ND(25)
M35P314LNA	14405 Jarrettsville Pike	9/15/2015	PI	ND(0.5)	ND(0.5)	ND(0.5)	ND(0.5)	ND(0.5)	ND(0.5)	ND(0.5)	ND(0.5)	ND(0.5)	ND(25)
M35P314LNA	14405 Jarrettsville Pike	10/15/2015	PE	ND(0.5)	ND(0.5)	0.2 J	ND(0.5)	ND(0.5)	ND(0.5)	ND(0.5)	ND(0.5)	ND(0.5)	ND(25)
M35P314LNA	14405 Jarrettsville Pike	10/15/2015	PI	ND(0.5)	ND(0.5)	ND(0.5)	ND(0.5)	ND(0.5)	ND(0.5)	ND(0.5)	ND(0.5)	ND(0.5)	ND(25)
M35P314LNA	14405 Jarrettsville Pike	10/15/2015	PM	ND(0.5)	ND(0.5)	0.1 J	ND(0.5)	ND(0.5)	ND(0.5)	ND(0.5)	ND(0.5)	ND(0.5)	ND(25)
M35P314LNA	14405 Jarrettsville Pike	11/3/2015	PI	ND(0.5)	ND(0.5)	ND(0.5)	ND(0.5)	ND(0.5)	ND(0.5)	ND(0.5)	ND(0.5)	ND(0.5)	ND(25)
M35P314LNA	14405 Jarrettsville Pike	12/8/2015	PI	ND(0.5)	ND(0.5)	ND(0.5)	ND(0.5)	ND(0.5)	ND(0.5)	ND(0.5)	ND(0.5)	ND(0.5)	ND(25)
M35P153LNA	14407 Jarrettsville Pike	3/17/2006		0.95	ND(0.50)	ND(0.50)	ND(0.50)	ND(0.50)	ND(0.50)	ND(0.50)	ND(0.50)	ND(0.50)	ND(5.0)
M35P153LNA	14407 Jarrettsville Pike	4/17/2006		ND(0.50)	ND(0.50)	ND(0.50)	ND(0.50)	ND(0.50)	ND(0.50)	ND(0.50)	ND(0.50)	ND(0.50)	ND(5.0)
M35P153LNA	14407 Jarrettsville Pike	1/29/2007		ND(0.50)	ND(0.50)	ND(0.50)	ND(0.50)	ND(0.50)	ND(0.50)	ND(0.50)	ND(0.50)	ND(0.50)	ND(5.0)
M35P153LNA	14407 Jarrettsville Pike	7/18/2007		ND(0.50)	ND(0.50)	ND(0.50)	ND(0.50)	ND(0.50)	ND(0.50)	ND(0.50)	ND(0.50)	ND(0.50)	ND(5.0)
M35P153LNA	14407 Jarrettsville Pike	1/18/2008		ND(0.50)	ND(0.50)	ND(0.50)	ND(0.50)	ND(0.50)	ND(0.50)	ND(0.50)	ND(0.50)	ND(0.50)	ND(5.0)
M35P153LNA	14407 Jarrettsville Pike	7/15/2008		ND(0.50)	ND(0.50)	ND(0.50)	ND(0.50)	ND(0.50)	ND(0.50)	ND(0.50)	ND(0.50)	ND(0.50)	ND(5.0)

Table 1 - Historical Private Supply Well Analytical Table

Inactive Exxon Facility #28077
14258 Jarrettsville Pike
Phoenix, Maryland

Map/Parcel/Lot	Address	Sample Date	POET Sample Point	MTBE (µg/L)	Benzene (µg/L)	Toluene (µg/L)	Ethyl-benzene (µg/L)	Total Xylenes (µg/L)	Naph-thalene (µg/L)	DIPE (µg/L)	ETBE (µg/L)	TAME (µg/L)	TBA (µg/L)
M35P153LNA	14407 Jarrettsville Pike	1/13/2009		ND(0.50)	ND(0.50)	ND(0.50)	ND(0.50)	ND(0.50)	ND(0.50)	ND(0.50)	ND(0.50)	ND(0.50)	ND(5.0)
M35P153LNA	14407 Jarrettsville Pike	7/14/2009		ND(0.50)	ND(0.50)	ND(0.50)	ND(0.50)	ND(0.50)	ND(0.50)	ND(0.50)	ND(0.50)	ND(0.50)	ND(5.0)
M35P153LNA	14407 Jarrettsville Pike	1/14/2010		ND(0.50)	ND(0.50)	ND(0.50)	ND(0.50)	ND(0.50)	ND(0.50)	ND(0.50)	ND(0.50)	ND(0.50)	ND(5.0)
M35P153LNA	14407 Jarrettsville Pike	7/15/2010		ND(0.50)	ND(0.50)	ND(0.50)	ND(0.50)	ND(0.50)	ND(0.50)	ND(0.50)	ND(0.50)	ND(0.50)	ND(5.0)
M35P153LNA	14407 Jarrettsville Pike	11/16/2010		ND(0.50)	ND(0.50)	ND(0.50)	ND(0.50)	ND(0.50)	ND(0.50)	ND(0.50)	ND(0.50)	ND(0.50)	ND(5.0)
M35P153LNA	14407 Jarrettsville Pike	7/20/2011		ND(0.50)	ND(0.50)	ND(0.50)	ND(0.50)	ND(0.50)	ND(0.50)	ND(0.50)	ND(0.50)	ND(0.50)	ND(5.0)
M35P153LNA	14407 Jarrettsville Pike	1/17/2012		ND(0.50)	ND(0.50)	ND(0.50)	ND(0.50)	ND(0.50)	ND(0.50)	ND(0.50)	ND(0.50)	ND(0.50)	ND(5.0)
M35P153LNA	14407 Jarrettsville Pike	7/10/2012		ND(0.50)	ND(0.50)	ND(0.50)	ND(0.50)	ND(0.50)	ND(0.50)	ND(0.50)	ND(0.50)	ND(0.50)	ND(5.0)
M35P153LNA	14407 Jarrettsville Pike	1/14/2013		ND(0.50)	ND(0.50)	ND(0.50)	ND(0.50)	ND(0.50)	ND(0.50)	ND(0.50)	ND(0.50)	ND(0.50)	ND(5.0)
M35P153LNA	14407 Jarrettsville Pike	7/17/2013		ND(0.50)	ND(0.50)	ND(0.50)	ND(0.50)	ND(0.50)	ND(0.50)	ND(0.50)	ND(0.50)	ND(0.50)	ND(5.0)
M35P153LNA	14407 Jarrettsville Pike	1/15/2014		ND(0.50)	ND(0.50)	ND(0.50)	ND(0.50)	ND(0.50)	ND(0.50)	ND(0.50)	ND(0.50)	ND(0.50)	ND(5.0)
M35P153LNA	14407 Jarrettsville Pike	7/14/2014		ND(0.50)	ND(0.50)	ND(0.50)	ND(0.50)	ND(0.50)	ND(0.50)	ND(0.50)	ND(0.50)	ND(0.50)	ND(5.0)
M35P153LNA	14407 Jarrettsville Pike	1/22/2015		ND(0.5)	ND(0.5)	ND(0.5)	ND(0.5)	ND(0.5)	ND(0.50)	ND(0.50)	ND(0.50)	ND(0.50)	ND(25.0)
M35P153LNA	14407 Jarrettsville Pike	7/14/2015		ND(0.5)	ND(0.5)	ND(0.5)	ND(0.5)	ND(0.5)	ND(0.5)	ND(0.5)	ND(0.5)	ND(0.5)	ND(25)
M35P046LNA	14409 Jarrettsville Pike	3/17/2006		ND(0.50)	ND(0.50)	ND(0.50)	ND(0.50)	ND(0.50)	ND(0.50)	ND(0.50)	ND(0.50)	ND(0.50)	ND(5.0)
M35P046LNA	14409 Jarrettsville Pike	4/20/2006		0.53	ND(0.50)	ND(0.50)	ND(0.50)	ND(0.50)	ND(0.50)	ND(0.50)	ND(0.50)	ND(0.50)	ND(5.0)
M35P046LNA	14409 Jarrettsville Pike	1/29/2007		ND(0.50)	ND(0.50)	ND(0.50)	ND(0.50)	ND(0.50)	ND(0.50)	ND(0.50)	ND(0.50)	ND(0.50)	ND(5.0)
M35P046LNA	14409 Jarrettsville Pike	8/6/2007		ND(0.50)	ND(0.50)	ND(0.50)	ND(0.50)	ND(0.50)	ND(0.50)	ND(0.50)	ND(0.50)	ND(0.50)	ND(5.0)
M35P046LNA	14409 Jarrettsville Pike	1/21/2008		ND(0.50)	ND(0.50)	ND(0.50)	ND(0.50)	ND(0.50)	ND(0.50)	ND(0.50)	ND(0.50)	ND(0.50)	ND(5.0)
M35P046LNA	14409 Jarrettsville Pike	1/15/2009		ND(0.50)	ND(0.50)	ND(0.50)	ND(0.50)	ND(0.50)	ND(0.50)	ND(0.50)	ND(0.50)	ND(0.50)	ND(5.0)
M35P046LNA	14409 Jarrettsville Pike	7/16/2009		ND(0.50)	ND(0.50)	ND(0.50)	ND(0.50)	ND(0.50)	ND(0.50)	ND(0.50)	ND(0.50)	ND(0.50)	ND(5.0)
M35P046LNA	14409 Jarrettsville Pike	12/2/2010		ND(0.50)	ND(0.50)	ND(0.50)	ND(0.50)	ND(0.50)	ND(0.50)	ND(0.50)	ND(0.50)	ND(0.50)	ND(5.0)
M35P046LNA	14409 Jarrettsville Pike	7/10/2012		ND(0.50)	ND(0.50)	ND(0.50)	ND(0.50)	ND(0.50)	ND(0.50)	ND(0.50)	ND(0.50)	ND(0.50)	ND(5.0)
M35P046LNA	14409 Jarrettsville Pike	1/8/2013		ND(0.50)	ND(0.50)	ND(0.50)	ND(0.50)	ND(0.50)	ND(0.50)	ND(0.50)	ND(0.50)	ND(0.50)	ND(5.0)
M35P046LNA	14409 Jarrettsville Pike	1/16/2014		ND(0.50)	ND(0.50)	ND(0.50)	ND(0.50)	ND(0.50)	ND(0.50)	ND(0.50)	ND(0.50)	ND(0.50)	ND(5.0)
M35P046LNA	14409 Jarrettsville Pike	1/21/2015		ND(0.5)	ND(0.5)	ND(0.5)	ND(0.5)	ND(0.5)	ND(0.50)	ND(0.50)	ND(0.50)	ND(0.50)	ND(25.0)
M35P279LNA	14417 Jarrettsville Pike	3/15/2006		ND(0.50)	ND(0.50)	ND(0.50)	ND(0.50)	ND(0.50)	ND(0.50)	ND(0.50)	ND(0.50)	ND(0.50)	ND(5.0)
M35P279LNA	14417 Jarrettsville Pike	4/17/2006		ND(0.50)	ND(0.50)	ND(0.50)	ND(0.50)	ND(0.50)	ND(0.50)	ND(0.50)	ND(0.50)	ND(0.50)	ND(5.0)
M35P279LNA	14417 Jarrettsville Pike	1/22/2007		ND(0.50)	ND(0.50)	ND(0.50)	ND(0.50)	ND(0.50)	ND(0.50)	ND(0.50)	ND(0.50)	ND(0.50)	ND(5.0)
M35P279LNA	14417 Jarrettsville Pike	7/20/2007		ND(0.50)	ND(0.50)	ND(0.50)	ND(0.50)	ND(0.50)	ND(0.50)	ND(0.50)	ND(0.50)	ND(0.50)	ND(5.0)

Table 1 - Historical Private Supply Well Analytical Table

Inactive Exxon Facility #28077
14258 Jarrettsville Pike
Phoenix, Maryland

Map/Parcel/Lot	Address	Sample Date	POET Sample Point	MTBE (µg/L)	Benzene (µg/L)	Toluene (µg/L)	Ethyl-benzene (µg/L)	Total Xylenes (µg/L)	Naph-thalene (µg/L)	DIPE (µg/L)	ETBE (µg/L)	TAME (µg/L)	TBA (µg/L)
M35P279LNA	14417 Jarrettsville Pike	1/16/2008		ND(0.50)	ND(0.50)	ND(0.50)	ND(0.50)	ND(0.50)	ND(0.50)	ND(0.50)	ND(0.50)	ND(0.50)	ND(5.0)
M35P279LNA	14417 Jarrettsville Pike	7/15/2008		ND(0.50)	ND(0.50)	ND(0.50)	ND(0.50)	ND(0.50)	ND(0.50)	ND(0.50)	ND(0.50)	ND(0.50)	ND(5.0)
M35P279LNA	14417 Jarrettsville Pike	1/13/2009		ND(0.50)	ND(0.50)	ND(0.50)	ND(0.50)	ND(0.50)	ND(0.50)	ND(0.50)	ND(0.50)	ND(0.50)	ND(5.0)
M35P279LNA	14417 Jarrettsville Pike	7/13/2009		ND(0.50)	ND(0.50)	ND(0.50)	ND(0.50)	ND(0.50)	ND(0.50)	ND(0.50)	ND(0.50)	ND(0.50)	ND(5.0)
M35P279LNA	14417 Jarrettsville Pike	1/13/2010		ND(0.50)	ND(0.50)	ND(0.50)	ND(0.50)	ND(0.50)	ND(0.50)	ND(0.50)	ND(0.50)	ND(0.50)	ND(5.0)
M35P279LNA	14417 Jarrettsville Pike	7/9/2010		ND(0.50)	ND(0.50)	ND(0.50)	ND(0.50)	ND(0.50)	ND(0.50)	ND(0.50)	ND(0.50)	ND(0.50)	ND(5.0)
M35P279LNA	14417 Jarrettsville Pike	11/11/2010		ND(0.50)	ND(0.50)	ND(0.50)	ND(0.50)	ND(0.50)	ND(0.50)	ND(0.50)	ND(0.50)	ND(0.50)	ND(5.0)
M35P279LNA	14417 Jarrettsville Pike	7/14/2011		ND(0.50)	ND(0.50)	ND(0.50)	ND(0.50)	ND(0.50)	ND(0.50)	ND(0.50)	ND(0.50)	ND(0.50)	ND(5.0)
M35P279LNA	14417 Jarrettsville Pike	1/12/2012		ND(0.50)	ND(0.50)	ND(0.50)	ND(0.50)	ND(0.50)	ND(0.50)	ND(0.50)	ND(0.50)	ND(0.50)	ND(5.0)
M35P279LNA	14417 Jarrettsville Pike	7/9/2012		ND(0.50)	ND(0.50)	ND(0.50)	ND(0.50)	ND(0.50)	ND(0.50)	ND(0.50)	ND(0.50)	ND(0.50)	ND(5.0)
M35P279LNA	14417 Jarrettsville Pike	1/14/2013		ND(0.50)	ND(0.50)	ND(0.50)	ND(0.50)	ND(0.50)	ND(0.50)	ND(0.50)	ND(0.50)	ND(0.50)	ND(5.0)
M35P279LNA	14417 Jarrettsville Pike	7/8/2013		ND(0.50)	ND(0.50)	ND(0.50)	ND(0.50)	ND(0.50)	ND(0.50)	ND(0.50)	ND(0.50)	ND(0.50)	ND(5.0)
M35P279LNA	14417 Jarrettsville Pike	1/13/2014		ND(0.50)	ND(0.50)	ND(0.50)	ND(0.50)	ND(0.50)	ND(0.50)	ND(0.50)	ND(0.50)	ND(0.50)	ND(5.0)
M35P279LNA	14417 Jarrettsville Pike	7/9/2014		ND(0.50)	ND(0.50)	ND(0.50)	ND(0.50)	ND(0.50)	ND(0.50)	ND(0.50)	ND(0.50)	ND(0.50)	ND(5.0)
M35P168L01	14418 Jarrettsville Pike	3/14/2006		ND(0.50)	ND(0.50)	ND(0.50)	ND(0.50)	ND(0.50)	ND(0.50)	ND(0.50)	ND(0.50)	ND(0.50)	ND(5.0)
M35P168L01	14418 Jarrettsville Pike	8/21/2007		ND(0.50)	ND(0.50)	ND(0.50)	ND(0.50)	ND(0.50)	ND(0.50)	ND(0.50)	ND(0.50)	ND(0.50)	ND(5.0)
M35P168L01	14418 Jarrettsville Pike	1/21/2010		ND(0.50)	ND(0.50)	ND(0.50)	ND(0.50)	ND(0.50)	ND(0.50)	ND(0.50)	ND(0.50)	ND(0.50)	ND(5.0)
M35P168L01	14418 Jarrettsville Pike	7/22/2014		ND(0.50)	ND(0.50)	ND(0.50)	ND(0.50)	ND(0.50)	ND(0.50)	ND(0.50)	ND(0.50)	ND(0.50)	ND(5.0)
M35P106LNA01	14423 Jarrettsville Pike	3/16/2006		ND(0.50)	ND(0.50)	ND(0.50)	ND(0.50)	ND(0.50)	ND(0.50)	ND(0.50)	ND(0.50)	ND(0.50)	ND(5.0)
M35P106LNA01	14423 Jarrettsville Pike	4/20/2006		ND(0.50)	ND(0.50)	ND(0.50)	ND(0.50)	ND(0.50)	ND(0.50)	ND(0.50)	ND(0.50)	ND(0.50)	ND(5.0)
M35P106LNA01	14423 Jarrettsville Pike	1/30/2007		ND(0.50)	ND(0.50)	ND(0.50)	ND(0.50)	ND(0.50)	ND(0.50)	ND(0.50)	ND(0.50)	ND(0.50)	ND(5.0)
M35P106LNA01	14423 Jarrettsville Pike	7/19/2007		ND(0.50)	ND(0.50)	ND(0.50)	ND(0.50)	ND(0.50)	ND(0.50)	ND(0.50)	ND(0.50)	ND(0.50)	ND(5.0)
M35P106LNA01	14423 Jarrettsville Pike	1/21/2008		ND(0.50)	ND(0.50)	ND(0.50)	ND(0.50)	ND(0.50)	ND(0.50)	ND(0.50)	ND(0.50)	ND(0.50)	ND(5.0)
M35P106LNA01	14423 Jarrettsville Pike	7/22/2008		ND(0.50)	ND(0.50)	ND(0.50)	ND(0.50)	ND(0.50)	ND(0.50)	ND(0.50)	ND(0.50)	ND(0.50)	ND(5.0)
M35P106LNA01	14423 Jarrettsville Pike	1/13/2009		ND(0.50)	ND(0.50)	ND(0.50)	ND(0.50)	ND(0.50)	ND(0.50)	ND(0.50)	ND(0.50)	ND(0.50)	ND(5.0)
M35P106LNA01	14423 Jarrettsville Pike	7/15/2009		ND(0.50)	ND(0.50)	ND(0.50)	ND(0.50)	ND(0.50)	ND(0.50)	ND(0.50)	ND(0.50)	ND(0.50)	ND(5.0)
M35P106LNA01	14423 Jarrettsville Pike	1/15/2010		ND(0.50)	ND(0.50)	ND(0.50)	ND(0.50)	ND(0.50)	ND(0.50)	ND(0.50)	ND(0.50)	ND(0.50)	ND(5.0)
M35P106LNA01	14423 Jarrettsville Pike	7/20/2010		ND(0.50)	ND(0.50)	ND(0.50)	ND(0.50)	ND(0.50)	ND(0.50)	ND(0.50)	ND(0.50)	ND(0.50)	ND(5.0)
M35P106LNA01	14423 Jarrettsville Pike	7/12/2011		ND(0.50)	ND(0.50)	ND(0.50)	ND(0.50)	ND(0.50)	ND(0.50)	ND(0.50)	ND(0.50)	ND(0.50)	ND(5.0)
M35P106LNA01	14423 Jarrettsville Pike	1/12/2012		ND(0.50)	ND(0.50)	ND(0.50)	ND(0.50)	ND(0.50)	ND(0.50)	ND(0.50)	ND(0.50)	ND(0.50)	ND(5.0)

Table 1 - Historical Private Supply Well Analytical Table

Inactive Exxon Facility #28077
14258 Jarrettsville Pike
Phoenix, Maryland

Map/Parcel/Lot	Address	Sample Date	POET Sample Point	MTBE (µg/L)	Benzene (µg/L)	Toluene (µg/L)	Ethyl-benzene (µg/L)	Total Xylenes (µg/L)	Naph-thalene (µg/L)	DIPE (µg/L)	ETBE (µg/L)	TAME (µg/L)	TBA (µg/L)
M35P106LNA01	14423 Jarrettsville Pike	7/18/2012		ND(0.50)	ND(0.50)	ND(0.50)	ND(0.50)	ND(0.50)	ND(0.50)	ND(0.50)	ND(0.50)	ND(0.50)	ND(5.0)
M35P106LNA01	14423 Jarrettsville Pike	1/25/2013		ND(0.50)	ND(0.50)	ND(0.50)	ND(0.50)	ND(0.50)	ND(0.50)	ND(0.50)	ND(0.50)	ND(0.50)	ND(5.0)
M35P106LNA01	14423 Jarrettsville Pike	7/12/2013		ND(0.50)	ND(0.50)	ND(0.50)	ND(0.50)	ND(0.50)	ND(0.50)	ND(0.50)	ND(0.50)	ND(0.50)	1.5 J
M35P106LNA01	14423 Jarrettsville Pike	1/16/2014		ND(0.50)	ND(0.50)	ND(0.50)	ND(0.50)	ND(0.50)	ND(0.50)	ND(0.50)	ND(0.50)	ND(0.50)	ND(5.0)
M35P106LNA01	14423 Jarrettsville Pike	7/16/2014		ND(0.50)	ND(0.50)	ND(0.50)	ND(0.50)	ND(0.50)	ND(0.50)	ND(0.50)	ND(0.50)	ND(0.50)	ND(5.0)
M35P106LNA01	14423 Jarrettsville Pike	1/16/2015		ND(0.5)	ND(0.5)	ND(0.5)	ND(0.5)	ND(0.5)	ND(0.50)	ND(0.50)	ND(0.50)	ND(0.50)	ND(25)
M35P106LNA01	14423 Jarrettsville Pike	7/16/2015		ND(0.5)	ND(0.5)	ND(0.5)	ND(0.5)	ND(0.5)	ND(0.5)	ND(0.5)	ND(0.5)	ND(0.5)	ND(25)
M35P106LNA02	14423 Jarrettsville Pike	4/20/2006		ND(0.50)	ND(0.50)	ND(0.50)	ND(0.50)	ND(0.50)	ND(0.50)	ND(0.50)	ND(0.50)	ND(0.50)	ND(5.0)
M35P106LNA02	14423 Jarrettsville Pike	1/30/2007		ND(0.50)	ND(0.50)	ND(0.50)	ND(0.50)	ND(0.50)	ND(0.50)	ND(0.50)	ND(0.50)	ND(0.50)	ND(5.0)
M35P106LNA02	14423 Jarrettsville Pike	7/19/2007		ND(0.50)	ND(0.50)	ND(0.50)	ND(0.50)	ND(0.50)	ND(0.50)	ND(0.50)	ND(0.50)	ND(0.50)	ND(5.0)
M35P106LNA02	14423 Jarrettsville Pike	1/21/2008		ND(0.50)	ND(0.50)	ND(0.50)	ND(0.50)	ND(0.50)	ND(0.50)	ND(0.50)	ND(0.50)	ND(0.50)	ND(5.0)
M35P106LNA02	14423 Jarrettsville Pike	7/22/2008		ND(0.50)	ND(0.50)	ND(0.50)	ND(0.50)	ND(0.50)	ND(0.50)	ND(0.50)	ND(0.50)	ND(0.50)	ND(5.0)
M35P106LNA02	14423 Jarrettsville Pike	1/13/2009		ND(0.50)	ND(0.50)	ND(0.50)	ND(0.50)	ND(0.50)	ND(0.50)	ND(0.50)	ND(0.50)	ND(0.50)	ND(5.0)
M35P106LNA02	14423 Jarrettsville Pike	7/15/2009		ND(0.50)	ND(0.50)	ND(0.50)	ND(0.50)	ND(0.50)	ND(0.50)	ND(0.50)	ND(0.50)	ND(0.50)	ND(5.0)
M35P106LNA02	14423 Jarrettsville Pike	1/15/2010		ND(0.50)	ND(0.50)	ND(0.50)	ND(0.50)	ND(0.50)	ND(0.50)	ND(0.50)	ND(0.50)	ND(0.50)	ND(5.0)
M35P106LNA02	14423 Jarrettsville Pike	7/20/2010		ND(0.50)	ND(0.50)	ND(0.50)	ND(0.50)	ND(0.50)	ND(0.50)	ND(0.50)	ND(0.50)	ND(0.50)	ND(5.0)
M35P106LNA02	14423 Jarrettsville Pike	7/12/2011		ND(0.50)	ND(0.50)	ND(0.50)	ND(0.50)	ND(0.50)	ND(0.50)	ND(0.50)	ND(0.50)	ND(0.50)	ND(5.0)
M35P106LNA02	14423 Jarrettsville Pike	1/12/2012		ND(0.50)	ND(0.50)	ND(0.50)	ND(0.50)	ND(0.50)	ND(0.50)	ND(0.50)	ND(0.50)	ND(0.50)	ND(5.0)
M35P106LNA02	14423 Jarrettsville Pike	7/18/2012		ND(0.50)	ND(0.50)	ND(0.50)	ND(0.50)	ND(0.50)	ND(0.50)	ND(0.50)	ND(0.50)	ND(0.50)	ND(5.0)
M35P106LNA02	14423 Jarrettsville Pike	1/25/2013		ND(0.50)	ND(0.50)	ND(0.50)	ND(0.50)	ND(0.50)	ND(0.50)	ND(0.50)	ND(0.50)	ND(0.50)	ND(5.0)
M35P106LNA02	14423 Jarrettsville Pike	7/12/2013		ND(0.50)	ND(0.50)	ND(0.50)	ND(0.50)	ND(0.50)	ND(0.50)	ND(0.50)	ND(0.50)	ND(0.50)	ND(5.0)
M35P106LNA02	14423 Jarrettsville Pike	1/16/2014		ND(0.50)	ND(0.50)	ND(0.50)	ND(0.50)	ND(0.50)	ND(0.50)	ND(0.50)	ND(0.50)	ND(0.50)	ND(5.0)
M35P106LNA02	14423 Jarrettsville Pike	7/16/2014		ND(0.50)	ND(0.50)	ND(0.50)	ND(0.50)	ND(0.50)	ND(0.50)	ND(0.50)	ND(0.50)	ND(0.50)	ND(5.0)
M35P106LNA02	14423 Jarrettsville Pike	1/16/2015		ND(0.5)	ND(0.5)	ND(0.5)	ND(0.5)	ND(0.5)	ND(0.50)	ND(0.50)	ND(0.50)	ND(0.50)	ND(25.0)
M35P106LNA02	14423 Jarrettsville Pike	7/16/2015		ND(0.5)	ND(0.5)	ND(0.5)	ND(0.5)	ND(0.5)	ND(0.5)	ND(0.5)	ND(0.5)	ND(0.5)	ND(25)
M35P033L02	14429 Jarrettsville Pike	3/15/2006		ND(0.50)	ND(0.50)	ND(0.50)	ND(0.50)	ND(0.50)	ND(0.50)	ND(0.50)	ND(0.50)	ND(0.50)	ND(5.0)
M35P033L02	14429 Jarrettsville Pike	3/16/2006		ND(0.50)	ND(0.50)	ND(0.50)	ND(0.50)	ND(0.50)	ND(0.50)	ND(0.50)	ND(0.50)	ND(0.50)	ND(5.0)
M35P033L02	14429 Jarrettsville Pike	4/17/2006		ND(0.50)	ND(0.50)	ND(0.50)	ND(0.50)	ND(0.50)	ND(0.50)	ND(0.50)	ND(0.50)	ND(0.50)	ND(5.0)
M35P033L02	14429 Jarrettsville Pike	1/25/2007		ND(0.50)	ND(0.50)	ND(0.50)	ND(0.50)	ND(0.50)	ND(0.50)	ND(0.50)	ND(0.50)	ND(0.50)	ND(5.0)
M35P033L02	14429 Jarrettsville Pike	7/18/2007		ND(0.50)	ND(0.50)	ND(0.50)	ND(0.50)	ND(0.50)	ND(0.50)	ND(0.50)	ND(0.50)	ND(0.50)	ND(5.0)

Table 1 - Historical Private Supply Well Analytical Table

Inactive Exxon Facility #28077
14258 Jarrettsville Pike
Phoenix, Maryland

Map/Parcel/Lot	Address	Sample Date	POET Sample Point	MTBE (µg/L)	Benzene (µg/L)	Toluene (µg/L)	Ethyl-benzene (µg/L)	Total Xylenes (µg/L)	Naph-thalene (µg/L)	DIPE (µg/L)	ETBE (µg/L)	TAME (µg/L)	TBA (µg/L)
M35P033L02	14429 Jarrettsville Pike	1/16/2008		ND(0.50)	ND(0.50)	ND(0.50)	ND(0.50)	ND(0.50)	ND(0.50)	ND(0.50)	ND(0.50)	ND(0.50)	ND(5.0)
M35P033L02	14429 Jarrettsville Pike	7/15/2008		ND(0.50)	ND(0.50)	ND(0.50)	ND(0.50)	ND(0.50)	ND(0.50)	ND(0.50)	ND(0.50)	ND(0.50)	ND(5.0)
M35P033L02	14429 Jarrettsville Pike	1/13/2009		0.14 J	ND(0.50)	ND(0.50)	ND(0.50)	ND(0.50)	ND(0.50)	ND(0.50)	ND(0.50)	ND(0.50)	ND(5.0)
M35P033L02	14429 Jarrettsville Pike	7/15/2009		ND(0.50)	ND(0.50)	ND(0.50)	ND(0.50)	ND(0.50)	ND(0.50)	ND(0.50)	ND(0.50)	ND(0.50)	ND(5.0)
M35P033L02	14429 Jarrettsville Pike	1/12/2010		ND(0.50)	ND(0.50)	ND(0.50)	ND(0.50)	ND(0.50)	ND(0.50)	ND(0.50)	ND(0.50)	ND(0.50)	ND(5.0)
M35P033L02	14429 Jarrettsville Pike	7/15/2010		ND(0.50)	ND(0.50)	ND(0.50)	ND(0.50)	ND(0.50)	ND(0.50)	ND(0.50)	ND(0.50)	ND(0.50)	ND(5.0)
M35P033L02	14429 Jarrettsville Pike	11/17/2010		ND(0.50)	ND(0.50)	ND(0.50)	ND(0.50)	ND(0.50)	ND(0.50)	ND(0.50)	ND(0.50)	ND(0.50)	ND(5.0)
M35P033L02	14429 Jarrettsville Pike	7/19/2011		ND(0.50)	ND(0.50)	ND(0.50)	ND(0.50)	ND(0.50)	ND(0.50)	ND(0.50)	ND(0.50)	ND(0.50)	ND(5.0)
M35P033L02	14429 Jarrettsville Pike	1/12/2012		ND(0.50)	ND(0.50)	ND(0.50)	ND(0.50)	ND(0.50)	ND(0.50)	ND(0.50)	ND(0.50)	ND(0.50)	ND(5.0)
M35P033L02	14429 Jarrettsville Pike	7/19/2012		ND(0.50)	ND(0.50)	ND(0.50)	ND(0.50)	ND(0.50)	ND(0.50)	ND(0.50)	ND(0.50)	ND(0.50)	ND(5.0)
M35P033L02	14429 Jarrettsville Pike	1/14/2013		ND(0.50)	ND(0.50)	ND(0.50)	ND(0.50)	ND(0.50)	ND(0.50)	ND(0.50)	ND(0.50)	ND(0.50)	ND(5.0)
M35P033L02	14429 Jarrettsville Pike	1/16/2014		ND(0.50)	ND(0.50)	ND(0.50)	ND(0.50)	ND(0.50)	ND(0.50)	ND(0.50)	ND(0.50)	ND(0.50)	ND(5.0)
M35P033L02	14429 Jarrettsville Pike	1/20/2015		ND(0.5)	ND(0.5)	ND(0.5)	ND(0.5)	ND(0.5)	ND(0.50)	ND(0.50)	ND(0.50)	ND(0.50)	ND(25.0)
M35P195LNA0	14430 Jarrettsville Pike	3/16/2006		ND(0.50)	ND(0.50)	ND(0.50)	ND(0.50)	ND(0.50)	ND(0.50)	ND(0.50)	ND(0.50)	ND(0.50)	ND(5.0)
M35P195LNA0	14430 Jarrettsville Pike	1/25/2007		ND(0.50)	ND(0.50)	ND(0.50)	ND(0.50)	ND(0.50)	ND(0.50)	ND(0.50)	ND(0.50)	ND(0.50)	ND(5.0)
M35P195LNA0	14430 Jarrettsville Pike	7/18/2007		0.15 J	ND(0.50)	0.16 J	ND(0.50)	ND(0.50)	ND(0.50)	ND(0.50)	ND(0.50)	ND(0.50)	ND(5.0)
M35P195LNA0	14430 Jarrettsville Pike	1/18/2008		0.092 J	ND(0.50)	ND(0.50)	ND(0.50)	ND(0.50)	ND(0.50)	ND(0.50)	ND(0.50)	ND(0.50)	ND(5.0)
M35P195LNA0	14430 Jarrettsville Pike	7/21/2008		ND(0.50)	ND(0.50)	0.12 J	ND(0.50)	ND(0.50)	ND(0.50)	ND(0.50)	ND(0.50)	ND(0.50)	ND(5.0)
M35P195LNA0	14430 Jarrettsville Pike	1/15/2009		ND(0.50)	ND(0.50)	ND(0.50)	ND(0.50)	ND(0.50)	ND(0.50)	ND(0.50)	ND(0.50)	ND(0.50)	ND(5.0)
M35P195LNA0	14430 Jarrettsville Pike	7/8/2009		ND(0.50)	ND(0.50)	0.11 J	ND(0.50)	ND(0.50)	ND(0.50)	ND(0.50)	ND(0.50)	ND(0.50)	ND(5.0)
M35P195LNA0	14430 Jarrettsville Pike	1/13/2010		ND(0.50)	ND(0.50)	ND(0.50)	ND(0.50)	ND(0.50)	ND(0.50)	ND(0.50)	ND(0.50)	ND(0.50)	ND(5.0)
M35P195LNA0	14430 Jarrettsville Pike	7/20/2010		ND(0.50)	0.063 J	0.21 J	ND(0.50)	0.11 J	ND(0.50)	ND(0.50)	ND(0.50)	ND(0.50)	ND(5.0)
M35P195LNA0	14430 Jarrettsville Pike	9/2/2010		ND(0.50)	ND(0.50)	0.20 J	ND(0.50)	0.16 J	ND(0.50)	ND(0.50)	ND(0.50)	ND(0.50)	ND(5.0)
M35P195LNA0	14430 Jarrettsville Pike	11/16/2010		ND(0.50)	ND(0.50)	ND(0.50)	ND(0.50)	ND(0.50)	ND(0.50)	ND(0.50)	ND(0.50)	ND(0.50)	ND(5.0)
M35P195LNA0	14430 Jarrettsville Pike	7/20/2011		0.072 J	ND(0.50)	ND(0.50)	ND(0.50)	ND(0.50)	0.18 J	ND(0.50)	ND(0.50)	ND(0.50)	ND(5.0)
M35P195LNA0	14430 Jarrettsville Pike	1/12/2012		ND(0.50)	ND(0.50)	ND(0.50)	ND(0.50)	ND(0.50)	ND(0.50)	ND(0.50)	ND(0.50)	ND(0.50)	ND(5.0)
M35P195LNA0	14430 Jarrettsville Pike	7/12/2012		ND(0.50)	ND(0.50)	ND(0.50)	ND(0.50)	ND(0.50)	ND(0.50)	ND(0.50)	ND(0.50)	ND(0.50)	ND(5.0)
M35P195LNA0	14430 Jarrettsville Pike	1/23/2013		ND(0.50)	ND(0.50)	ND(0.50)	ND(0.50)	ND(0.50)	ND(0.50)	ND(0.50)	ND(0.50)	ND(0.50)	ND(5.0)
M35P195LNA0	14430 Jarrettsville Pike	7/17/2013		ND(0.50)	ND(0.50)	0.099 J	ND(0.50)	ND(0.50)	ND(0.50)	ND(0.50)	ND(0.50)	ND(0.50)	ND(5.0)
M35P195LNA0	14430 Jarrettsville Pike	7/14/2014		ND(0.50)	ND(0.50)	0.13 J	ND(0.50)	ND(0.50)	ND(0.50)	ND(0.50)	ND(0.50)	ND(0.50)	ND(5.0)

Table 1 - Historical Private Supply Well Analytical Table

Inactive Exxon Facility #28077
14258 Jarrettsville Pike
Phoenix, Maryland

Map/Parcel/Lot	Address	Sample Date	POET Sample Point	MTBE (µg/L)	Benzene (µg/L)	Toluene (µg/L)	Ethyl-benzene (µg/L)	Total Xylenes (µg/L)	Naph-thalene (µg/L)	DIPE (µg/L)	ETBE (µg/L)	TAME (µg/L)	TBA (µg/L)
M35P195LNA0	14430 Jarrettsville Pike	1/15/2015		ND(0.5)	ND(0.5)	ND(0.5)	ND(0.5)	ND(0.5)	ND(0.50)	ND(0.50)	ND(0.50)	ND(0.50)	ND(25.0)
M35P195LNA0	14430 Jarrettsville Pike	7/14/2015		ND(0.5)	ND(0.5)	0.1 J	ND(0.5)	ND(0.5)	ND(0.5)	ND(0.5)	ND(0.5)	ND(0.5)	ND(25)
M35P195LNA2	14432 Jarrettsville Pike	3/22/2006		ND(0.50)	ND(0.50)	ND(0.50)	ND(0.50)	ND(0.50)	ND(0.50)	ND(0.50)	ND(0.50)	ND(0.50)	ND(5.0)
M35P195LNA2	14432 Jarrettsville Pike	7/18/2007		ND(0.50)	ND(0.50)	ND(0.50)	ND(0.50)	ND(0.50)	ND(0.50)	ND(0.50)	ND(0.50)	ND(0.50)	ND(5.0)
M35P195LNA2	14432 Jarrettsville Pike	1/18/2008		0.16 J	ND(0.50)	ND(0.50)	ND(0.50)	ND(0.50)	ND(0.50)	ND(0.50)	ND(0.50)	ND(0.50)	ND(5.0)
M35P195LNA2	14432 Jarrettsville Pike	7/21/2008		ND(0.50)	ND(0.50)	ND(0.50)	ND(0.50)	ND(0.50)	ND(0.50)	ND(0.50)	ND(0.50)	ND(0.50)	ND(5.0)
M35P195LNA2	14432 Jarrettsville Pike	1/15/2009		ND(0.50)	ND(0.50)	ND(0.50)	ND(0.50)	ND(0.50)	ND(0.50)	ND(0.50)	ND(0.50)	ND(0.50)	ND(5.0)
M35P195LNA2	14432 Jarrettsville Pike	7/8/2009		0.10 J	ND(0.50)	ND(0.50)	ND(0.50)	ND(0.50)	ND(0.50)	ND(0.50)	ND(0.50)	ND(0.50)	ND(5.0)
M35P195LNA2	14432 Jarrettsville Pike	1/13/2010		0.13 J	ND(0.50)	ND(0.50)	ND(0.50)	ND(0.50)	ND(0.50)	ND(0.50)	ND(0.50)	ND(0.50)	ND(5.0)
M35P195LNA2	14432 Jarrettsville Pike	7/20/2010		ND(0.50)	ND(0.50)	ND(0.50)	ND(0.50)	ND(0.50)	ND(0.50)	ND(0.50)	ND(0.50)	ND(0.50)	ND(5.0)
M35P195LNA2	14432 Jarrettsville Pike	11/15/2010		1.5	ND(0.50)	ND(0.50)	ND(0.50)	ND(0.50)	ND(0.50)	ND(0.50)	ND(0.50)	ND(0.50)	ND(5.0)
M35P195LNA2	14432 Jarrettsville Pike	7/19/2011		0.16 J	ND(0.50)	ND(0.50)	ND(0.50)	ND(0.50)	ND(0.50)	ND(0.50)	ND(0.50)	ND(0.50)	ND(5.0)
M35P195LNA2	14432 Jarrettsville Pike	1/12/2012		ND(0.50)	ND(0.50)	ND(0.50)	ND(0.50)	ND(0.50)	ND(0.50)	ND(0.50)	ND(0.50)	ND(0.50)	ND(5.0)
M35P195LNA2	14432 Jarrettsville Pike	7/19/2012		0.10 J	ND(0.50)	ND(0.50)	ND(0.50)	ND(0.50)	ND(0.50)	ND(0.50)	ND(0.50)	ND(0.50)	ND(5.0)
M35P195LNA2	14432 Jarrettsville Pike	1/23/2013		ND(0.50)	ND(0.50)	ND(0.50)	ND(0.50)	ND(0.50)	ND(0.50)	ND(0.50)	ND(0.50)	ND(0.50)	ND(5.0)
M35P195LNA2	14432 Jarrettsville Pike	7/17/2013		ND(0.50)	ND(0.50)	ND(0.50)	ND(0.50)	ND(0.50)	ND(0.50)	ND(0.50)	ND(0.50)	ND(0.50)	ND(5.0)
M35P195LNA2	14432 Jarrettsville Pike	1/27/2014		ND(0.50)	ND(0.50)	ND(0.50)	ND(0.50)	ND(0.50)	ND(0.50)	ND(0.50)	ND(0.50)	ND(0.50)	ND(5.0)
M35P195LNA2	14432 Jarrettsville Pike	7/31/2014		ND(0.50)	ND(0.50)	ND(0.50)	ND(0.50)	ND(0.50)	ND(0.50)	ND(0.50)	ND(0.50)	ND(0.50)	ND(5.0)
M35P195LNA2	14432 Jarrettsville Pike	7/29/2015		ND(0.5)	ND(0.5)	0.1 J	ND(0.5)	ND(0.5)	ND(0.5)	ND(0.5)	ND(0.5)	ND(0.5)	ND(25)
M35P033L03J	14433 Jarrettsville Pike	3/16/2006		1.1	ND(0.50)	ND(0.50)	ND(0.50)	ND(0.50)	ND(0.50)	ND(0.50)	ND(0.50)	ND(0.50)	ND(5.0)
M35P033L03J	14433 Jarrettsville Pike	4/17/2006		1.2	ND(0.50)	ND(0.50)	ND(0.50)	ND(0.50)	ND(0.50)	ND(0.50)	ND(0.50)	ND(0.50)	ND(5.0)
M35P033L03J	14433 Jarrettsville Pike	1/25/2007		2.2	ND(0.50)	ND(0.50)	ND(0.50)	ND(0.50)	ND(0.50)	ND(0.50)	ND(0.50)	ND(0.50)	ND(5.0)
M35P033L03J	14433 Jarrettsville Pike	8/20/2007		4.2	ND(0.50)	ND(0.50)	ND(0.50)	ND(0.50)	ND(0.50)	ND(0.50)	ND(0.50)	ND(0.50)	ND(5.0)
M35P033L03J	14433 Jarrettsville Pike	7/18/2008		3.4	ND(0.50)	ND(0.50)	ND(0.50)	ND(0.50)	ND(0.50)	ND(0.50)	ND(0.50)	ND(0.50)	ND(5.0)
M35P033L03J	14433 Jarrettsville Pike	1/13/2009		0.88	ND(0.50)	ND(0.50)	ND(0.50)	ND(0.50)	ND(0.50)	ND(0.50)	ND(0.50)	ND(0.50)	ND(5.0)
M35P033L03J	14433 Jarrettsville Pike	7/8/2009		0.80	ND(0.50)	ND(0.50)	ND(0.50)	ND(0.50)	ND(0.50)	ND(0.50)	ND(0.50)	ND(0.50)	ND(5.0)
M35P033L03J	14433 Jarrettsville Pike	11/15/2010		2.0	ND(0.50)	ND(0.50)	ND(0.50)	ND(0.50)	ND(0.50)	ND(0.50)	ND(0.50)	ND(0.50)	ND(5.0)
M35P033L03J	14433 Jarrettsville Pike	7/19/2011		4.2	ND(0.50)	ND(0.50)	ND(0.50)	ND(0.50)	ND(0.50)	ND(0.50)	ND(0.50)	0.23 J	ND(5.0)
M35P033L03J	14433 Jarrettsville Pike	7/18/2012		4.3	ND(0.50)	ND(0.50)	ND(0.50)	ND(0.50)	ND(0.50)	ND(0.50)	ND(0.50)	0.25 J	ND(5.0)
M35P033L03J	14433 Jarrettsville Pike	1/22/2013		2.7	ND(0.50)	ND(0.50)	ND(0.50)	ND(0.50)	ND(0.50)	ND(0.50)	ND(0.50)	0.20 J	ND(5.0)

Table 1 - Historical Private Supply Well Analytical Table

Inactive Exxon Facility #28077
14258 Jarrettsville Pike
Phoenix, Maryland

Map/Parcel/Lot	Address	Sample Date	POET Sample Point	MTBE (µg/L)	Benzene (µg/L)	Toluene (µg/L)	Ethyl-benzene (µg/L)	Total Xylenes (µg/L)	Naph-thalene (µg/L)	DIPE (µg/L)	ETBE (µg/L)	TAME (µg/L)	TBA (µg/L)
M35P033L03J	14433 Jarrettsville Pike	7/17/2013		8.1	ND(0.50)	ND(0.50)	ND(0.50)	ND(0.50)	ND(0.50)	0.19 J	ND(0.50)	0.47 J	ND(5.0)
M35P033L03J	14433 Jarrettsville Pike	12/12/2013		4.1	ND(0.50)	ND(0.50)	ND(0.50)	ND(0.50)	ND(0.50)	0.27 J	ND(0.50)	0.49 J	ND(5.0)
M35P033L03J	14433 Jarrettsville Pike	1/16/2014		5.9	ND(0.50)	ND(0.50)	ND(0.50)	ND(0.50)	ND(0.50)	0.13 J	ND(0.50)	0.46 J	ND(5.0)
M35P033L03J	14433 Jarrettsville Pike	7/22/2014		6.0	ND(0.50)	ND(0.50)	ND(0.50)	ND(0.50)	ND(0.50)	0.34 J	ND(0.50)	0.13 J	ND(5.0)
M35P033L03J	14433 Jarrettsville Pike	1/21/2015		9.7	ND(0.5)	ND(0.5)	ND(0.5)	ND(0.5)	ND(0.50)	0.2 J	ND(0.50)	1.0	ND(25)
M35P033L03J	14433 Jarrettsville Pike	7/14/2015		7.1	ND(0.5)	ND(0.5)	ND(0.5)	ND(0.5)	ND(0.5)	0.2 J	ND(0.5)	0.1 J	ND(25)
M35P224L19	14403 Katie Road	3/18/2006		0.31 J	ND(0.50)	ND(0.50)	ND(0.50)	ND(0.50)	ND(0.50)	ND(0.50)	ND(0.50)	ND(0.50)	ND(5.0)
M35P224L19	14403 Katie Road	4/22/2006		0.38 J	ND(0.50)	ND(0.50)	ND(0.50)	ND(0.50)	ND(0.50)	ND(0.50)	ND(0.50)	ND(0.50)	ND(5.0)
M35P224L19	14403 Katie Road	6/17/2006		0.37 J	ND(0.50)	ND(0.50)	ND(0.50)	ND(0.50)	ND(0.50)	ND(0.50)	ND(0.50)	ND(0.50)	ND(5.0)
M35P224L19	14403 Katie Road	8/19/2006		0.41 J	ND(0.50)	ND(0.50)	ND(0.50)	ND(0.50)	ND(0.50)	ND(0.50)	ND(0.50)	ND(0.50)	ND(5.0)
M35P224L19	14403 Katie Road	1/27/2007		0.42 J	ND(0.50)	ND(0.50)	ND(0.50)	ND(0.50)	ND(0.50)	ND(0.50)	ND(0.50)	ND(0.50)	ND(5.0)
M35P224L19	14403 Katie Road	7/17/2007		0.36 J	ND(0.50)	ND(0.50)	ND(0.50)	ND(0.50)	ND(0.50)	ND(0.50)	ND(0.50)	ND(0.50)	ND(5.0)
M35P224L19	14403 Katie Road	8/15/2008		0.26 J	ND(0.50)	ND(0.50)	ND(0.50)	ND(0.50)	ND(0.50)	ND(0.50)	ND(0.50)	ND(0.50)	ND(5.0)
M35P224L19	14403 Katie Road	1/14/2009		0.30 J	ND(0.50)	ND(0.50)	ND(0.50)	ND(0.50)	ND(0.50)	ND(0.50)	ND(0.50)	ND(0.50)	ND(5.0)
M35P224L19	14403 Katie Road	7/8/2009		0.27 J	ND(0.50)	ND(0.50)	ND(0.50)	ND(0.50)	ND(0.50)	ND(0.50)	ND(0.50)	ND(0.50)	ND(5.0)
M35P224L19	14403 Katie Road	1/13/2010		0.36 J	ND(0.50)	ND(0.50)	ND(0.50)	ND(0.50)	ND(0.50)	ND(0.50)	ND(0.50)	ND(0.50)	ND(5.0)
M35P224L19	14403 Katie Road	7/13/2010		ND(0.50)	ND(0.50)	ND(0.50)	ND(0.50)	ND(0.50)	ND(0.50)	ND(0.50)	ND(0.50)	ND(0.50)	ND(5.0)
M35P224L19	14403 Katie Road	11/10/2010		ND(0.50)	ND(0.50)	ND(0.50)	ND(0.50)	ND(0.50)	ND(0.50)	ND(0.50)	ND(0.50)	ND(0.50)	ND(5.0)
M35P224L19	14403 Katie Road	7/13/2011		0.27 J	ND(0.50)	ND(0.50)	ND(0.50)	ND(0.50)	ND(0.50)	ND(0.50)	ND(0.50)	ND(0.50)	ND(5.0)
M35P224L19	14403 Katie Road	1/10/2012		0.27 J	ND(0.50)	ND(0.50)	ND(0.50)	ND(0.50)	ND(0.50)	ND(0.50)	ND(0.50)	ND(0.50)	ND(5.0)
M35P224L19	14403 Katie Road	7/10/2012		0.27 J	ND(0.50)	ND(0.50)	ND(0.50)	ND(0.50)	ND(0.50)	ND(0.50)	ND(0.50)	ND(0.50)	ND(5.0)
M35P224L19	14403 Katie Road	1/8/2013		0.29 J	ND(0.50)	ND(0.50)	ND(0.50)	ND(0.50)	ND(0.50)	ND(0.50)	ND(0.50)	ND(0.50)	ND(5.0)
M35P224L19	14403 Katie Road	7/9/2013		0.37 J	ND(0.50)	ND(0.50)	ND(0.50)	ND(0.50)	ND(0.50)	ND(0.50)	ND(0.50)	ND(0.50)	ND(5.0)
M35P224L19	14403 Katie Road	1/23/2014		0.33 J	ND(0.50)	ND(0.50)	ND(0.50)	ND(0.50)	ND(0.50)	ND(0.50)	ND(0.50)	ND(0.50)	ND(5.0)
M35P224L19	14403 Katie Road	7/22/2014		0.39 J	ND(0.50)	ND(0.50)	ND(0.50)	ND(0.50)	ND(0.50)	ND(0.50)	ND(0.50)	ND(0.50)	ND(5.0)
M35P224L19	14403 Katie Road	1/12/2015		0.3 J	ND(0.5)	ND(0.5)	ND(0.5)	ND(0.5)	ND(0.50)	ND(0.50)	ND(0.50)	ND(0.50)	ND(25.0)
M35P224L18	14405 Katie Road	3/21/2006		ND(0.50)	ND(0.50)	ND(0.50)	ND(0.50)	ND(0.50)	ND(0.50)	ND(0.50)	ND(0.50)	ND(0.50)	ND(5.0)
M35P224L18	14405 Katie Road	4/18/2006		0.75	ND(0.50)	ND(0.50)	ND(0.50)	ND(0.50)	ND(0.50)	ND(0.50)	ND(0.50)	ND(0.50)	ND(5.0)
M35P224L18	14405 Katie Road	6/14/2006		0.17 J	ND(0.50)	ND(0.50)	ND(0.50)	ND(0.50)	ND(0.50)	ND(0.50)	ND(0.50)	ND(0.50)	ND(5.0)
M35P224L18	14405 Katie Road	8/15/2006		ND(0.50)	ND(0.50)	ND(0.50)	ND(0.50)	ND(0.50)	ND(0.50)	ND(0.50)	ND(0.50)	ND(0.50)	ND(5.0)

Table 1 - Historical Private Supply Well Analytical Table

Inactive Exxon Facility #28077
14258 Jarrettsville Pike
Phoenix, Maryland

Map/Parcel/Lot	Address	Sample Date	POET Sample Point	MTBE (µg/L)	Benzene (µg/L)	Toluene (µg/L)	Ethyl-benzene (µg/L)	Total Xylenes (µg/L)	Naph-thalene (µg/L)	DIPE (µg/L)	ETBE (µg/L)	TAME (µg/L)	TBA (µg/L)
M35P224L18	14405 Katie Road	1/23/2007		ND(0.50)	ND(0.50)	ND(0.50)	ND(0.50)	ND(0.50)	ND(0.50)	ND(0.50)	ND(0.50)	ND(0.50)	ND(5.0)
M35P224L18	14405 Katie Road	7/17/2007		0.10 J	ND(0.50)	ND(0.50)	ND(0.50)	ND(0.50)	ND(0.50)	ND(0.50)	ND(0.50)	ND(0.50)	ND(5.0)
M35P224L18	14405 Katie Road	1/14/2008		0.095 J	ND(0.50)	ND(0.50)	ND(0.50)	ND(0.50)	ND(0.50)	ND(0.50)	ND(0.50)	ND(0.50)	ND(5.0)
M35P224L18	14405 Katie Road	7/14/2008		0.12 J	ND(0.50)	ND(0.50)	ND(0.50)	ND(0.50)	ND(0.50)	ND(0.50)	ND(0.50)	ND(0.50)	ND(5.0)
M35P224L18	14405 Katie Road	1/13/2009		0.17 J	ND(0.50)	ND(0.50)	ND(0.50)	ND(0.50)	ND(0.50)	ND(0.50)	ND(0.50)	ND(0.50)	ND(5.0)
M35P224L18	14405 Katie Road	7/13/2009		0.21 J	ND(0.50)	ND(0.50)	ND(0.50)	ND(0.50)	ND(0.50)	ND(0.50)	ND(0.50)	ND(0.50)	ND(5.0)
M35P224L18	14405 Katie Road	1/13/2010		0.22 J	ND(0.50)	ND(0.50)	ND(0.50)	ND(0.50)	ND(0.50)	ND(0.50)	ND(0.50)	ND(0.50)	ND(5.0)
M35P224L18	14405 Katie Road	7/19/2010		ND(0.50)	ND(0.50)	ND(0.50)	ND(0.50)	ND(0.50)	ND(0.50)	ND(0.50)	ND(0.50)	ND(0.50)	ND(5.0)
M35P224L18	14405 Katie Road	11/15/2010		ND(0.50)	ND(0.50)	ND(0.50)	ND(0.50)	ND(0.50)	ND(0.50)	ND(0.50)	ND(0.50)	ND(0.50)	ND(5.0)
M35P224L18	14405 Katie Road	7/20/2011		0.19 J	ND(0.50)	ND(0.50)	ND(0.50)	ND(0.50)	ND(0.50)	ND(0.50)	ND(0.50)	ND(0.50)	ND(5.0)
M35P224L18	14405 Katie Road	1/12/2012		0.23 J	ND(0.50)	ND(0.50)	ND(0.50)	ND(0.50)	ND(0.50)	ND(0.50)	ND(0.50)	ND(0.50)	ND(5.0)
M35P224L18	14405 Katie Road	7/16/2012		0.21 J	ND(0.50)	ND(0.50)	ND(0.50)	ND(0.50)	ND(0.50)	ND(0.50)	ND(0.50)	ND(0.50)	ND(5.0)
M35P224L18	14405 Katie Road	1/8/2013		0.24 J	ND(0.50)	ND(0.50)	ND(0.50)	ND(0.50)	ND(0.50)	ND(0.50)	ND(0.50)	ND(0.50)	ND(5.0)
M35P224L18	14405 Katie Road	7/9/2013		0.24 J	ND(0.50)	ND(0.50)	ND(0.50)	ND(0.50)	ND(0.50)	ND(0.50)	ND(0.50)	ND(0.50)	ND(5.0)
M35P224L18	14405 Katie Road	1/14/2014		0.37 J	ND(0.50)	ND(0.50)	ND(0.50)	ND(0.50)	ND(0.50)	ND(0.50)	ND(0.50)	ND(0.50)	ND(5.0)
M35P224L18	14405 Katie Road	7/17/2014		0.26 J	ND(0.50)	ND(0.50)	ND(0.50)	ND(0.50)	ND(0.50)	ND(0.50)	ND(0.50)	ND(0.50)	ND(5.0)
M35P224L18	14405 Katie Road	1/13/2015		0.2 J	ND(0.5)	ND(0.5)	ND(0.5)	ND(0.5)	ND(0.50)	ND(0.50)	ND(0.50)	ND(0.50)	ND(25.0)
M35P224L18	14405 Katie Road	7/9/2015		0.2 J	ND(0.5)	ND(0.5)	ND(0.5)	ND(0.5)	ND(0.5)	ND(0.5)	ND(0.5)	ND(0.5)	ND(25)
M35P224L08	14406 Katie Road	3/18/2006		0.28 J	ND(0.50)	ND(0.50)	ND(0.50)	ND(0.50)	ND(0.50)	ND(0.50)	ND(0.50)	ND(0.50)	ND(5.0)
M35P224L08	14406 Katie Road	4/18/2006		0.39 J	ND(0.50)	ND(0.50)	ND(0.50)	ND(0.50)	ND(0.50)	ND(0.50)	ND(0.50)	ND(0.50)	ND(5.0)
M35P224L08	14406 Katie Road	6/12/2006		0.59	ND(0.50)	ND(0.50)	ND(0.50)	ND(0.50)	ND(0.50)	ND(0.50)	ND(0.50)	ND(0.50)	ND(5.0)
M35P224L08	14406 Katie Road	8/15/2006		1.6	ND(0.50)	ND(0.50)	ND(0.50)	ND(0.50)	ND(0.50)	ND(0.50)	ND(0.50)	0.14 J	ND(5.0)
M35P224L08	14406 Katie Road	1/22/2007		9.5	ND(0.50)	ND(0.50)	ND(0.50)	ND(0.50)	ND(0.50)	ND(0.50)	ND(0.50)	0.58	ND(5.0)
M35P224L08	14406 Katie Road	2/20/2007		11.4	ND(0.50)	ND(0.50)	ND(0.50)	ND(0.50)	ND(0.50)	ND(0.50)	ND(0.50)	0.62	ND(5.0)
M35P224L08	14406 Katie Road	4/3/2007		13.7	ND(0.50)	ND(0.50)	ND(0.50)	ND(0.50)	ND(0.50)	0.096 J	ND(0.50)	0.75	ND(5.0)
M35P224L08	14406 Katie Road	5/1/2007		14.0	ND(0.50)	ND(0.50)	ND(0.50)	ND(0.50)	ND(0.50)	ND(0.50)	ND(0.50)	0.79	ND(5.0)
M35P224L08	14406 Katie Road	5/15/2007		13.4	ND(0.50)	ND(0.50)	ND(0.50)	ND(0.50)	ND(0.50)	ND(0.50)	ND(0.50)	0.70	ND(5.0)
M35P224L08	14406 Katie Road	5/29/2007		14.3	ND(0.50)	ND(0.50)	ND(0.50)	ND(0.50)	ND(0.50)	ND(0.50)	ND(0.50)	0.80	ND(5.0)
M35P224L08	14406 Katie Road	6/12/2007		19.9	ND(0.50)	ND(0.50)	ND(0.50)	ND(0.50)	ND(0.50)	ND(0.50)	ND(0.50)	0.73	ND(5.0)
M35P224L08	14406 Katie Road	6/25/2007		18.1	ND(0.50)	ND(0.50)	ND(0.50)	ND(0.50)	ND(0.50)	ND(0.50)	ND(0.50)	0.69	ND(5.0)

Table 1 - Historical Private Supply Well Analytical Table

Inactive Exxon Facility #28077
14258 Jarrettsville Pike
Phoenix, Maryland

Map/Parcel/Lot	Address	Sample Date	POET Sample Point	MTBE (µg/L)	Benzene (µg/L)	Toluene (µg/L)	Ethyl-benzene (µg/L)	Total Xylenes (µg/L)	Naph-thalene (µg/L)	DIPE (µg/L)	ETBE (µg/L)	TAME (µg/L)	TBA (µg/L)
M35P224L08	14406 Katie Road	7/9/2007		16.8	ND(0.50)	ND(0.50)	ND(0.50)	ND(0.50)	ND(0.50)	ND(0.50)	ND(0.50)	0.67	ND(5.0)
M35P224L08	14406 Katie Road	7/24/2007	PE	ND(0.50)	ND(0.50)	ND(0.50)	ND(0.50)	ND(0.50)	ND(0.50)	ND(0.50)	ND(0.50)	ND(0.50)	ND(5.0)
M35P224L08	14406 Katie Road	7/24/2007	PI	17.7	ND(0.50)	ND(0.50)	ND(0.50)	ND(0.50)	ND(0.50)	ND(0.50)	ND(0.50)	0.63	ND(5.0)
M35P224L08	14406 Katie Road	7/24/2007	PM	ND(0.50)	ND(0.50)	ND(0.50)	ND(0.50)	ND(0.50)	ND(0.50)	ND(0.50)	ND(0.50)	ND(0.50)	ND(5.0)
M35P224L08	14406 Katie Road	8/7/2007	PE	ND(0.50)	ND(0.50)	ND(0.50)	ND(0.50)	ND(0.50)	ND(0.50)	ND(0.50)	ND(0.50)	ND(0.50)	ND(5.0)
M35P224L08	14406 Katie Road	8/7/2007	PI	17.7	ND(0.50)	ND(0.50)	ND(0.50)	ND(0.50)	ND(0.50)	ND(0.50)	ND(0.50)	0.85	ND(5.0)
M35P224L08	14406 Katie Road	8/7/2007	PM	ND(0.50)	ND(0.50)	ND(0.50)	ND(0.50)	ND(0.50)	ND(0.50)	ND(0.50)	ND(0.50)	ND(0.50)	ND(5.0)
M35P224L08	14406 Katie Road	8/21/2007	PE	ND(0.50)	ND(0.50)	ND(0.50)	ND(0.50)	ND(0.50)	ND(0.50)	ND(0.50)	ND(0.50)	ND(0.50)	ND(5.0)
M35P224L08	14406 Katie Road	8/21/2007	PI	21.2	ND(0.50)	ND(0.50)	ND(0.50)	ND(0.50)	ND(0.50)	ND(0.50)	ND(0.50)	1.0	ND(5.0)
M35P224L08	14406 Katie Road	8/21/2007	PM	ND(0.50)	ND(0.50)	ND(0.50)	ND(0.50)	ND(0.50)	ND(0.50)	ND(0.50)	ND(0.50)	ND(0.50)	ND(5.0)
M35P224L08	14406 Katie Road	9/4/2007	PE	ND(0.50)	ND(0.50)	ND(0.50)	ND(0.50)	ND(0.50)	ND(0.50)	ND(0.50)	ND(0.50)	ND(0.50)	ND(5.0)
M35P224L08	14406 Katie Road	9/4/2007	PI	17.4	ND(0.50)	ND(0.50)	ND(0.50)	ND(0.50)	ND(0.50)	ND(0.50)	ND(0.50)	0.78	ND(5.0)
M35P224L08	14406 Katie Road	9/4/2007	PM	ND(0.50)	ND(0.50)	ND(0.50)	ND(0.50)	ND(0.50)	ND(0.50)	ND(0.50)	ND(0.50)	ND(0.50)	ND(5.0)
M35P224L08	14406 Katie Road	9/18/2007	PE	ND(0.50)	ND(0.50)	ND(0.50)	ND(0.50)	ND(0.50)	ND(0.50)	ND(0.50)	ND(0.50)	ND(0.50)	ND(5.0)
M35P224L08	14406 Katie Road	9/18/2007	PI	18.4	ND(0.50)	ND(0.50)	ND(0.50)	ND(0.50)	ND(0.50)	ND(0.50)	ND(0.50)	0.84	ND(5.0)
M35P224L08	14406 Katie Road	9/18/2007	PM	ND(0.50)	ND(0.50)	ND(0.50)	ND(0.50)	ND(0.50)	ND(0.50)	ND(0.50)	ND(0.50)	ND(0.50)	ND(5.0)
M35P224L08	14406 Katie Road	10/16/2007	PE	ND(0.50)	ND(0.50)	ND(0.50)	ND(0.50)	ND(0.50)	ND(0.50)	ND(0.50)	ND(0.50)	ND(0.50)	ND(5.0)
M35P224L08	14406 Katie Road	10/16/2007	PI	19.1	ND(0.50)	ND(0.50)	ND(0.50)	ND(0.50)	ND(0.50)	ND(0.50)	ND(0.50)	0.61	ND(5.0)
M35P224L08	14406 Katie Road	10/16/2007	PM	ND(0.50)	ND(0.50)	ND(0.50)	ND(0.50)	ND(0.50)	ND(0.50)	ND(0.50)	ND(0.50)	ND(0.50)	ND(5.0)
M35P224L08	14406 Katie Road	10/30/2007	PE	ND(0.50)	ND(0.50)	ND(0.50)	ND(0.50)	ND(0.50)	ND(0.50)	ND(0.50)	ND(0.50)	ND(0.50)	ND(5.0)
M35P224L08	14406 Katie Road	10/30/2007	PI	23.5	ND(0.50)	ND(0.50)	ND(0.50)	ND(0.50)	ND(0.50)	ND(0.50)	ND(0.50)	0.72	ND(5.0)
M35P224L08	14406 Katie Road	10/30/2007	PM	ND(0.50)	ND(0.50)	ND(0.50)	ND(0.50)	ND(0.50)	ND(0.50)	ND(0.50)	ND(0.50)	ND(0.50)	ND(5.0)
M35P224L08	14406 Katie Road	11/13/2007	PE	ND(0.50)	ND(0.50)	ND(0.50)	ND(0.50)	ND(0.50)	ND(0.50)	ND(0.50)	ND(0.50)	ND(0.50)	ND(5.0)
M35P224L08	14406 Katie Road	11/13/2007	PI	20.4	ND(0.50)	ND(0.50)	ND(0.50)	ND(0.50)	ND(0.50)	ND(0.50)	ND(0.50)	0.83	ND(5.0)
M35P224L08	14406 Katie Road	11/13/2007	PM	ND(0.50)	ND(0.50)	ND(0.50)	ND(0.50)	ND(0.50)	ND(0.50)	ND(0.50)	ND(0.50)	ND(0.50)	ND(5.0)
M35P224L08	14406 Katie Road	11/27/2007	PE	ND(0.50)	ND(0.50)	ND(0.50)	ND(0.50)	ND(0.50)	ND(0.50)	ND(0.50)	ND(0.50)	ND(0.50)	ND(5.0)
M35P224L08	14406 Katie Road	11/27/2007	PI	17.8	ND(0.50)	ND(0.50)	ND(0.50)	ND(0.50)	ND(0.50)	ND(0.50)	ND(0.50)	0.77	ND(5.0)
M35P224L08	14406 Katie Road	11/27/2007	PM	ND(0.50)	ND(0.50)	ND(0.50)	ND(0.50)	ND(0.50)	ND(0.50)	ND(0.50)	ND(0.50)	ND(0.50)	ND(5.0)
M35P224L08	14406 Katie Road	12/11/2007	PE	ND(0.50)	ND(0.50)	ND(0.50)	ND(0.50)	ND(0.50)	ND(0.50)	ND(0.50)	ND(0.50)	ND(0.50)	ND(5.0)
M35P224L08	14406 Katie Road	12/11/2007	PI	18.7	ND(0.50)	ND(0.50)	ND(0.50)	ND(0.50)	ND(0.50)	ND(0.50)	ND(0.50)	0.86	ND(5.0)

Table 1 - Historical Private Supply Well Analytical Table

Inactive Exxon Facility #28077
14258 Jarrettsville Pike
Phoenix, Maryland

Map/Parcel/Lot	Address	Sample Date	POET Sample Point	MTBE (µg/L)	Benzene (µg/L)	Toluene (µg/L)	Ethyl-benzene (µg/L)	Total Xylenes (µg/L)	Naph-thalene (µg/L)	DIPE (µg/L)	ETBE (µg/L)	TAME (µg/L)	TBA (µg/L)
M35P224L08	14406 Katie Road	12/11/2007	PM	ND(0.50)	ND(0.50)	ND(0.50)	ND(0.50)	ND(0.50)	ND(0.50)	ND(0.50)	ND(0.50)	ND(0.50)	ND(5.0)
M35P224L08	14406 Katie Road	1/8/2008	PE	ND(0.50)	ND(0.50)	ND(0.50)	ND(0.50)	ND(0.50)	ND(0.50)	ND(0.50)	ND(0.50)	ND(0.50)	ND(5.0)
M35P224L08	14406 Katie Road	1/8/2008	PI	18	ND(0.50)	ND(0.50)	ND(0.50)	ND(0.50)	ND(0.50)	ND(0.50)	ND(0.50)	0.77	ND(5.0)
M35P224L08	14406 Katie Road	1/8/2008	PM	ND(0.50)	ND(0.50)	ND(0.50)	ND(0.50)	ND(0.50)	ND(0.50)	ND(0.50)	ND(0.50)	ND(0.50)	ND(5.0)
M35P224L08	14406 Katie Road	2/5/2008	PE	ND(0.50)	ND(0.50)	ND(0.50)	ND(0.50)	ND(0.50)	ND(0.50)	ND(0.50)	ND(0.50)	ND(0.50)	ND(5.0)
M35P224L08	14406 Katie Road	2/5/2008	PI	16.2	ND(0.50)	ND(0.50)	ND(0.50)	ND(0.50)	ND(0.50)	ND(0.50)	ND(0.50)	0.88	ND(5.0)
M35P224L08	14406 Katie Road	2/5/2008	PM	ND(0.50)	ND(0.50)	ND(0.50)	ND(0.50)	ND(0.50)	ND(0.50)	ND(0.50)	ND(0.50)	ND(0.50)	ND(5.0)
M35P224L08	14406 Katie Road	3/4/2008	PE	ND(0.50)	ND(0.50)	ND(0.50)	ND(0.50)	ND(0.50)	ND(0.50)	ND(0.50)	ND(0.50)	ND(0.50)	ND(5.0)
M35P224L08	14406 Katie Road	3/4/2008	PI	15.5	ND(0.50)	ND(0.50)	ND(0.50)	ND(0.50)	ND(0.50)	ND(0.50)	ND(0.50)	0.74	ND(5.0)
M35P224L08	14406 Katie Road	3/4/2008	PM	ND(0.50)	ND(0.50)	ND(0.50)	ND(0.50)	ND(0.50)	ND(0.50)	ND(0.50)	ND(0.50)	ND(0.50)	ND(5.0)
M35P224L08	14406 Katie Road	4/8/2008	PE	ND(0.50)	ND(0.50)	ND(0.50)	ND(0.50)	ND(0.50)	ND(0.50)	ND(0.50)	ND(0.50)	ND(0.50)	ND(5.0)
M35P224L08	14406 Katie Road	4/8/2008	PI	14.4	ND(0.50)	ND(0.50)	ND(0.50)	ND(0.50)	ND(0.50)	ND(0.50)	ND(0.50)	0.73	ND(5.0)
M35P224L08	14406 Katie Road	4/8/2008	PM	ND(0.50)	ND(0.50)	ND(0.50)	ND(0.50)	ND(0.50)	ND(0.50)	ND(0.50)	ND(0.50)	ND(0.50)	ND(5.0)
M35P224L08	14406 Katie Road	5/6/2008	PE	ND(0.50)	ND(0.50)	ND(0.50)	ND(0.50)	ND(0.50)	ND(0.50)	ND(0.50)	ND(0.50)	ND(0.50)	ND(5.0)
M35P224L08	14406 Katie Road	5/6/2008	PI	12.5	ND(0.50)	ND(0.50)	ND(0.50)	ND(0.50)	ND(0.50)	ND(0.50)	ND(0.50)	0.68	ND(5.0)
M35P224L08	14406 Katie Road	5/6/2008	PM	ND(0.50)	ND(0.50)	ND(0.50)	ND(0.50)	ND(0.50)	ND(0.50)	ND(0.50)	ND(0.50)	ND(0.50)	ND(5.0)
M35P224L08	14406 Katie Road	6/3/2008	PE	ND(0.50)	ND(0.50)	ND(0.50)	ND(0.50)	ND(0.50)	ND(0.50)	ND(0.50)	ND(0.50)	ND(0.50)	ND(5.0)
M35P224L08	14406 Katie Road	6/3/2008	PI	11.3	ND(0.50)	ND(0.50)	ND(0.50)	ND(0.50)	ND(0.50)	ND(0.50)	ND(0.50)	0.53	ND(5.0)
M35P224L08	14406 Katie Road	6/3/2008	PM	ND(0.50)	ND(0.50)	ND(0.50)	ND(0.50)	ND(0.50)	ND(0.50)	ND(0.50)	ND(0.50)	ND(0.50)	ND(5.0)
M35P224L08	14406 Katie Road	7/8/2008	PE	ND(0.50)	ND(0.50)	ND(0.50)	ND(0.50)	ND(0.50)	ND(0.50)	ND(0.50)	ND(0.50)	ND(0.50)	ND(5.0)
M35P224L08	14406 Katie Road	7/8/2008	PI	10.0	ND(0.50)	ND(0.50)	ND(0.50)	ND(0.50)	ND(0.50)	ND(0.50)	ND(0.50)	0.41 J	ND(5.0)
M35P224L08	14406 Katie Road	7/8/2008	PM	ND(0.50)	ND(0.50)	ND(0.50)	ND(0.50)	ND(0.50)	ND(0.50)	ND(0.50)	ND(0.50)	ND(0.50)	ND(5.0)
M35P224L08	14406 Katie Road	8/5/2008	PE	ND(0.50)	ND(0.50)	ND(0.50)	ND(0.50)	ND(0.50)	ND(0.50)	ND(0.50)	ND(0.50)	ND(0.50)	ND(5.0)
M35P224L08	14406 Katie Road	8/5/2008	PI	9.4	ND(0.50)	ND(0.50)	ND(0.50)	ND(0.50)	ND(0.50)	ND(0.50)	ND(0.50)	0.47 J	ND(5.0)
M35P224L08	14406 Katie Road	8/5/2008	PM	ND(0.50)	ND(0.50)	ND(0.50)	ND(0.50)	ND(0.50)	ND(0.50)	ND(0.50)	ND(0.50)	ND(0.50)	ND(5.0)
M35P224L08	14406 Katie Road	9/9/2008	PE	ND(0.50)	ND(0.50)	ND(0.50)	ND(0.50)	ND(0.50)	ND(0.50)	ND(0.50)	ND(0.50)	ND(0.50)	ND(5.0)
M35P224L08	14406 Katie Road	9/9/2008	PI	8.0	ND(0.50)	ND(0.50)	ND(0.50)	ND(0.50)	ND(0.50)	ND(0.50)	ND(0.50)	0.33 J	ND(5.0)
M35P224L08	14406 Katie Road	9/9/2008	PM	ND(0.50)	ND(0.50)	ND(0.50)	ND(0.50)	ND(0.50)	ND(0.50)	ND(0.50)	ND(0.50)	ND(0.50)	ND(5.0)
M35P224L08	14406 Katie Road	10/7/2008	PE	ND(0.50)	ND(0.50)	ND(0.50)	ND(0.50)	ND(0.50)	ND(0.50)	ND(0.50)	ND(0.50)	ND(0.50)	ND(5.0)
M35P224L08	14406 Katie Road	10/7/2008	PI	7.0	ND(0.50)	ND(0.50)	ND(0.50)	ND(0.50)	ND(0.50)	ND(0.50)	ND(0.50)	0.30 J	ND(5.0)

Table 1 - Historical Private Supply Well Analytical Table

Inactive Exxon Facility #28077
14258 Jarrettsville Pike
Phoenix, Maryland

Map/Parcel/Lot	Address	Sample Date	POET Sample Point	MTBE (µg/L)	Benzene (µg/L)	Toluene (µg/L)	Ethyl-benzene (µg/L)	Total Xylenes (µg/L)	Naph-thalene (µg/L)	DIPE (µg/L)	ETBE (µg/L)	TAME (µg/L)	TBA (µg/L)
M35P224L08	14406 Katie Road	10/7/2008	PM	ND(0.50)	ND(0.50)	ND(0.50)	ND(0.50)	ND(0.50)	ND(0.50)	ND(0.50)	ND(0.50)	ND(0.50)	ND(5.0)
M35P224L08	14406 Katie Road	11/4/2008	PE	ND(0.50)	ND(0.50)	ND(0.50)	ND(0.50)	ND(0.50)	ND(0.50)	ND(0.50)	ND(0.50)	ND(0.50)	ND(5.0)
M35P224L08	14406 Katie Road	11/4/2008	PI	7.7	ND(0.50)	ND(0.50)	ND(0.50)	ND(0.50)	ND(0.50)	ND(0.50)	ND(0.50)	0.33 J	ND(5.0)
M35P224L08	14406 Katie Road	11/4/2008	PM	ND(0.50)	ND(0.50)	ND(0.50)	ND(0.50)	ND(0.50)	ND(0.50)	ND(0.50)	ND(0.50)	ND(0.50)	ND(5.0)
M35P224L08	14406 Katie Road	12/2/2008	PE	ND(0.50)	ND(0.50)	ND(0.50)	ND(0.50)	ND(0.50)	ND(0.50)	ND(0.50)	ND(0.50)	ND(0.50)	ND(5.0)
M35P224L08	14406 Katie Road	12/2/2008	PI	6.6	ND(0.50)	ND(0.50)	ND(0.50)	ND(0.50)	ND(0.50)	ND(0.50)	ND(0.50)	0.21 J	ND(5.0)
M35P224L08	14406 Katie Road	12/2/2008	PM	ND(0.50)	ND(0.50)	ND(0.50)	ND(0.50)	ND(0.50)	ND(0.50)	ND(0.50)	ND(0.50)	ND(0.50)	ND(5.0)
M35P224L08	14406 Katie Road	1/6/2009	PE	ND(0.50)	ND(0.50)	ND(0.50)	ND(0.50)	ND(0.50)	ND(0.50)	ND(0.50)	ND(0.50)	ND(0.50)	ND(5.0)
M35P224L08	14406 Katie Road	1/6/2009	PI	6.6	ND(0.50)	ND(0.50)	ND(0.50)	ND(0.50)	ND(0.50)	ND(0.50)	ND(0.50)	0.30 J	ND(5.0)
M35P224L08	14406 Katie Road	1/6/2009	PM	ND(0.50)	ND(0.50)	ND(0.50)	ND(0.50)	ND(0.50)	ND(0.50)	ND(0.50)	ND(0.50)	ND(0.50)	ND(5.0)
M35P224L08	14406 Katie Road	2/3/2009	PE	ND(0.50)	ND(0.50)	ND(0.50)	ND(0.50)	ND(0.50)	ND(0.50)	ND(0.50)	ND(0.50)	ND(0.50)	ND(5.0)
M35P224L08	14406 Katie Road	2/3/2009	PI	6.3	ND(0.50)	ND(0.50)	ND(0.50)	ND(0.50)	ND(0.50)	ND(0.50)	ND(0.50)	0.27 J	ND(5.0)
M35P224L08	14406 Katie Road	2/3/2009	PM	ND(0.50)	ND(0.50)	ND(0.50)	ND(0.50)	ND(0.50)	ND(0.50)	ND(0.50)	ND(0.50)	ND(0.50)	ND(5.0)
M35P224L08	14406 Katie Road	2/10/2009	PE	ND(0.50)	ND(0.50)	ND(0.50)	ND(0.50)	ND(0.50)	ND(0.50)	ND(0.50)	ND(0.50)	ND(0.50)	ND(5.0)
M35P224L08	14406 Katie Road	2/10/2009	PI	6.2	ND(0.50)	ND(0.50)	ND(0.50)	ND(0.50)	ND(0.50)	ND(0.50)	ND(0.50)	0.26 J	ND(5.0)
M35P224L08	14406 Katie Road	2/10/2009	PM	ND(0.50)	ND(0.50)	ND(0.50)	ND(0.50)	ND(0.50)	ND(0.50)	ND(0.50)	ND(0.50)	ND(0.50)	ND(5.0)
M35P224L08	14406 Katie Road	3/3/2009	PE	ND(0.50)	ND(0.50)	ND(0.50)	ND(0.50)	ND(0.50)	ND(0.50)	ND(0.50)	ND(0.50)	ND(0.50)	ND(5.0)
M35P224L08	14406 Katie Road	3/3/2009	PI	5.8	ND(0.50)	ND(0.50)	ND(0.50)	ND(0.50)	ND(0.50)	ND(0.50)	ND(0.50)	0.30 J	ND(5.0)
M35P224L08	14406 Katie Road	3/3/2009	PM	ND(0.50)	ND(0.50)	ND(0.50)	ND(0.50)	ND(0.50)	ND(0.50)	ND(0.50)	ND(0.50)	ND(0.50)	ND(5.0)
M35P224L08	14406 Katie Road	4/7/2009	PE	ND(0.50)	ND(0.50)	ND(0.50)	ND(0.50)	ND(0.50)	ND(0.50)	ND(0.50)	ND(0.50)	ND(0.50)	ND(5.0)
M35P224L08	14406 Katie Road	4/7/2009	PI	5.5	ND(0.50)	ND(0.50)	ND(0.50)	ND(0.50)	ND(0.50)	ND(0.50)	ND(0.50)	0.23 J	ND(5.0)
M35P224L08	14406 Katie Road	4/7/2009	PM	ND(0.50)	ND(0.50)	ND(0.50)	ND(0.50)	ND(0.50)	ND(0.50)	ND(0.50)	ND(0.50)	ND(0.50)	ND(5.0)
M35P224L08	14406 Katie Road	5/5/2009	PE	ND(0.50)	ND(0.50)	ND(0.50)	ND(0.50)	ND(0.50)	ND(0.50)	ND(0.50)	ND(0.50)	ND(0.50)	ND(5.0)
M35P224L08	14406 Katie Road	5/5/2009	PI	5.4	ND(0.50)	ND(0.50)	ND(0.50)	ND(0.50)	ND(0.50)	ND(0.50)	ND(0.50)	0.25 J	ND(5.0)
M35P224L08	14406 Katie Road	5/5/2009	PM	ND(0.50)	ND(0.50)	ND(0.50)	ND(0.50)	ND(0.50)	ND(0.50)	ND(0.50)	ND(0.50)	ND(0.50)	ND(5.0)
M35P224L08	14406 Katie Road	6/2/2009	PE	ND(0.50)	ND(0.50)	ND(0.50)	ND(0.50)	ND(0.50)	ND(0.50)	ND(0.50)	ND(0.50)	ND(0.50)	ND(5.0)
M35P224L08	14406 Katie Road	6/2/2009	PI	4.7	ND(0.50)	ND(0.50)	ND(0.50)	ND(0.50)	ND(0.50)	ND(0.50)	ND(0.50)	0.20 J	ND(5.0)
M35P224L08	14406 Katie Road	6/2/2009	PM	ND(0.50)	ND(0.50)	ND(0.50)	ND(0.50)	ND(0.50)	ND(0.50)	ND(0.50)	ND(0.50)	ND(0.50)	ND(5.0)
M35P224L08	14406 Katie Road	7/7/2009	PE	ND(0.50)	ND(0.50)	ND(0.50)	ND(0.50)	ND(0.50)	ND(0.50)	ND(0.50)	ND(0.50)	ND(0.50)	ND(5.0)
M35P224L08	14406 Katie Road	7/7/2009	PI	4.3	ND(0.50)	ND(0.50)	ND(0.50)	ND(0.50)	ND(0.50)	ND(0.50)	ND(0.50)	0.15 J	ND(5.0)

Table 1 - Historical Private Supply Well Analytical Table

Inactive Exxon Facility #28077
14258 Jarrettsville Pike
Phoenix, Maryland

Map/Parcel/Lot	Address	Sample Date	POET Sample Point	MTBE (µg/L)	Benzene (µg/L)	Toluene (µg/L)	Ethyl-benzene (µg/L)	Total Xylenes (µg/L)	Naph-thalene (µg/L)	DIPE (µg/L)	ETBE (µg/L)	TAME (µg/L)	TBA (µg/L)
M35P224L08	14406 Katie Road	7/7/2009	PM	ND(0.50)	ND(0.50)	ND(0.50)	ND(0.50)	ND(0.50)	ND(0.50)	ND(0.50)	ND(0.50)	ND(0.50)	ND(5.0)
M35P224L08	14406 Katie Road	8/4/2009	PE	ND(0.50)	ND(0.50)	ND(0.50)	ND(0.50)	ND(0.50)	ND(0.50)	ND(0.50)	ND(0.50)	ND(0.50)	ND(5.0)
M35P224L08	14406 Katie Road	8/4/2009	PI	5.6	ND(0.50)	ND(0.50)	ND(0.50)	ND(0.50)	ND(0.50)	ND(0.50)	ND(0.50)	0.26 J	ND(5.0)
M35P224L08	14406 Katie Road	8/4/2009	PM	ND(0.50)	ND(0.50)	ND(0.50)	ND(0.50)	ND(0.50)	ND(0.50)	ND(0.50)	ND(0.50)	ND(0.50)	ND(5.0)
M35P224L08	14406 Katie Road	9/1/2009	PE	ND(0.50)	ND(0.50)	ND(0.50)	ND(0.50)	ND(0.50)	ND(0.50)	ND(0.50)	ND(0.50)	ND(0.50)	ND(5.0)
M35P224L08	14406 Katie Road	9/1/2009	PI	4.4	ND(0.50)	ND(0.50)	ND(0.50)	ND(0.50)	ND(0.50)	ND(0.50)	ND(0.50)	0.16 J	ND(5.0)
M35P224L08	14406 Katie Road	9/1/2009	PM	ND(0.50)	ND(0.50)	ND(0.50)	ND(0.50)	ND(0.50)	ND(0.50)	ND(0.50)	ND(0.50)	ND(0.50)	ND(5.0)
M35P224L08	14406 Katie Road	10/6/2009	PE	ND(0.50)	ND(0.50)	ND(0.50)	ND(0.50)	ND(0.50)	ND(0.50)	ND(0.50)	ND(0.50)	ND(0.50)	ND(5.0)
M35P224L08	14406 Katie Road	10/6/2009	PI	4.1	ND(0.50)	ND(0.50)	ND(0.50)	ND(0.50)	ND(0.50)	ND(0.50)	ND(0.50)	0.16 J	ND(5.0)
M35P224L08	14406 Katie Road	10/6/2009	PM	ND(0.50)	ND(0.50)	ND(0.50)	ND(0.50)	ND(0.50)	ND(0.50)	ND(0.50)	ND(0.50)	ND(0.50)	ND(5.0)
M35P224L08	14406 Katie Road	11/3/2009	PE	ND(0.50)	ND(0.50)	ND(0.50)	ND(0.50)	ND(0.50)	ND(0.50)	ND(0.50)	ND(0.50)	ND(0.50)	ND(5.0)
M35P224L08	14406 Katie Road	11/3/2009	PI	3.4	ND(0.50)	ND(0.50)	ND(0.50)	ND(0.50)	ND(0.50)	ND(0.50)	ND(0.50)	0.11 J	ND(5.0)
M35P224L08	14406 Katie Road	11/3/2009	PM	ND(0.50)	ND(0.50)	ND(0.50)	ND(0.50)	ND(0.50)	ND(0.50)	ND(0.50)	ND(0.50)	ND(0.50)	ND(5.0)
M35P224L08	14406 Katie Road	12/8/2009	PE	ND(0.50)	ND(0.50)	ND(0.50)	ND(0.50)	ND(0.50)	ND(0.50)	ND(0.50)	ND(0.50)	ND(0.50)	ND(5.0)
M35P224L08	14406 Katie Road	12/8/2009	PI	2.6	ND(0.50)	ND(0.50)	ND(0.50)	ND(0.50)	ND(0.50)	ND(0.50)	ND(0.50)	0.092 J	ND(5.0)
M35P224L08	14406 Katie Road	12/8/2009	PM	ND(0.50)	ND(0.50)	ND(0.50)	ND(0.50)	ND(0.50)	ND(0.50)	ND(0.50)	ND(0.50)	ND(0.50)	ND(5.0)
M35P224L08	14406 Katie Road	1/5/2010	PE	ND(0.50)	ND(0.50)	ND(0.50)	ND(0.50)	ND(0.50)	ND(0.50)	ND(0.50)	ND(0.50)	ND(0.50)	ND(5.0)
M35P224L08	14406 Katie Road	1/5/2010	PI	2.5	ND(0.50)	ND(0.50)	ND(0.50)	ND(0.50)	ND(0.50)	ND(0.50)	ND(0.50)	0.086 J	ND(5.0)
M35P224L08	14406 Katie Road	1/5/2010	PM	ND(0.50)	ND(0.50)	ND(0.50)	ND(0.50)	ND(0.50)	ND(0.50)	ND(0.50)	ND(0.50)	ND(0.50)	ND(5.0)
M35P224L08	14406 Katie Road	2/1/2010	PE	ND(0.50)	ND(0.50)	ND(0.50)	ND(0.50)	ND(0.50)	ND(0.50)	ND(0.50)	ND(0.50)	ND(0.50)	ND(5.0)
M35P224L08	14406 Katie Road	2/1/2010	PI	2.5	ND(0.50)	ND(0.50)	ND(0.50)	ND(0.50)	ND(0.50)	ND(0.50)	ND(0.50)	0.086 J	ND(5.0)
M35P224L08	14406 Katie Road	2/1/2010	PM	ND(0.50)	ND(0.50)	ND(0.50)	ND(0.50)	ND(0.50)	ND(0.50)	ND(0.50)	ND(0.50)	ND(0.50)	ND(5.0)
M35P224L08	14406 Katie Road	4/6/2010	PE	ND(0.50)	ND(0.50)	ND(0.50)	ND(0.50)	ND(0.50)	ND(0.50)	ND(0.50)	ND(0.50)	ND(0.50)	ND(5.0)
M35P224L08	14406 Katie Road	4/6/2010	PI	2.5	ND(0.50)	ND(0.50)	ND(0.50)	ND(0.50)	ND(0.50)	ND(0.50)	ND(0.50)	ND(0.50)	ND(5.0)
M35P224L08	14406 Katie Road	4/6/2010	PM	ND(0.50)	ND(0.50)	ND(0.50)	ND(0.50)	ND(0.50)	ND(0.50)	ND(0.50)	ND(0.50)	ND(0.50)	ND(5.0)
M35P224L08	14406 Katie Road	5/4/2010	PE	ND(0.50)	ND(0.50)	ND(0.50)	ND(0.50)	ND(0.50)	ND(0.50)	ND(0.50)	ND(0.50)	ND(0.50)	ND(5.0)
M35P224L08	14406 Katie Road	5/4/2010	PI	2.8	ND(0.50)	ND(0.50)	ND(0.50)	ND(0.50)	ND(0.50)	ND(0.50)	ND(0.50)	0.14 J	ND(5.0)
M35P224L08	14406 Katie Road	5/4/2010	PM	ND(0.50)	ND(0.50)	ND(0.50)	ND(0.50)	ND(0.50)	ND(0.50)	ND(0.50)	ND(0.50)	ND(0.50)	ND(5.0)
M35P224L08	14406 Katie Road	6/8/2010	PE	ND(0.50)	ND(0.50)	ND(0.50)	ND(0.50)	ND(0.50)	ND(0.50)	ND(0.50)	ND(0.50)	ND(0.50)	ND(5.0)
M35P224L08	14406 Katie Road	6/8/2010	PI	ND(0.50)	ND(0.50)	ND(0.50)	ND(0.50)	ND(0.50)	ND(0.50)	ND(0.50)	ND(0.50)	ND(0.50)	ND(5.0)

Table 1 - Historical Private Supply Well Analytical Table

Inactive Exxon Facility #28077
14258 Jarrettsville Pike
Phoenix, Maryland

Map/Parcel/Lot	Address	Sample Date	POET Sample Point	MTBE (µg/L)	Benzene (µg/L)	Toluene (µg/L)	Ethyl-benzene (µg/L)	Total Xylenes (µg/L)	Naph-thalene (µg/L)	DIPE (µg/L)	ETBE (µg/L)	TAME (µg/L)	TBA (µg/L)
M35P224L08	14406 Katie Road	6/8/2010	PM	3.3	ND(0.50)	ND(0.50)	ND(0.50)	ND(0.50)	ND(0.50)	ND(0.50)	ND(0.50)	0.14 J	ND(5.0)
M35P224L08	14406 Katie Road	7/13/2010	PE	ND(0.50)	ND(0.50)	ND(0.50)	ND(0.50)	ND(0.50)	ND(0.50)	ND(0.50)	ND(0.50)	ND(0.50)	ND(5.0)
M35P224L08	14406 Katie Road	7/13/2010	PI	3.6	ND(0.50)	ND(0.50)	ND(0.50)	ND(0.50)	ND(0.50)	ND(0.50)	ND(0.50)	0.19 J	ND(5.0)
M35P224L08	14406 Katie Road	7/13/2010	PM	ND(0.50)	ND(0.50)	ND(0.50)	ND(0.50)	ND(0.50)	ND(0.50)	ND(0.50)	ND(0.50)	ND(0.50)	ND(5.0)
M35P224L08	14406 Katie Road	8/3/2010	PE	ND(0.50)	ND(0.50)	ND(0.50)	ND(0.50)	ND(0.50)	ND(0.50)	ND(0.50)	ND(0.50)	ND(0.50)	ND(5.0)
M35P224L08	14406 Katie Road	8/3/2010	PI	3.2	ND(0.50)	ND(0.50)	ND(0.50)	ND(0.50)	ND(0.50)	ND(0.50)	ND(0.50)	0.16 J	ND(5.0)
M35P224L08	14406 Katie Road	8/3/2010	PM	ND(0.50)	ND(0.50)	ND(0.50)	ND(0.50)	ND(0.50)	ND(0.50)	ND(0.50)	ND(0.50)	ND(0.50)	ND(5.0)
M35P224L08	14406 Katie Road	9/14/2010	PE	ND(0.50)	ND(0.50)	ND(0.50)	ND(0.50)	ND(0.50)	ND(0.50)	ND(0.50)	ND(0.50)	ND(0.50)	ND(5.0)
M35P224L08	14406 Katie Road	9/14/2010	PI	2.5	ND(0.50)	ND(0.50)	ND(0.50)	ND(0.50)	ND(0.50)	ND(0.50)	ND(0.50)	0.12 J	ND(5.0)
M35P224L08	14406 Katie Road	9/14/2010	PM	ND(0.50)	ND(0.50)	ND(0.50)	ND(0.50)	ND(0.50)	ND(0.50)	ND(0.50)	ND(0.50)	ND(0.50)	ND(5.0)
M35P224L08	14406 Katie Road	10/5/2010	PE	ND(0.50)	ND(0.50)	ND(0.50)	ND(0.50)	ND(0.50)	ND(0.50)	ND(0.50)	ND(0.50)	ND(0.50)	ND(5.0)
M35P224L08	14406 Katie Road	10/5/2010	PI	3.0	ND(0.50)	ND(0.50)	ND(0.50)	ND(0.50)	ND(0.50)	ND(0.50)	ND(0.50)	0.14 J	ND(5.0)
M35P224L08	14406 Katie Road	10/5/2010	PM	ND(0.50)	ND(0.50)	ND(0.50)	ND(0.50)	ND(0.50)	ND(0.50)	ND(0.50)	ND(0.50)	ND(0.50)	ND(5.0)
M35P224L08	14406 Katie Road	11/2/2010	PE	ND(0.50)	ND(0.50)	ND(0.50)	ND(0.50)	ND(0.50)	ND(0.50)	ND(0.50)	ND(0.50)	ND(0.50)	ND(5.0)
M35P224L08	14406 Katie Road	11/2/2010	PI	2.2	ND(0.50)	ND(0.50)	ND(0.50)	ND(0.50)	ND(0.50)	ND(0.50)	ND(0.50)	0.096 J	ND(5.0)
M35P224L08	14406 Katie Road	11/2/2010	PM	ND(0.50)	ND(0.50)	ND(0.50)	ND(0.50)	ND(0.50)	ND(0.50)	ND(0.50)	ND(0.50)	ND(0.50)	ND(5.0)
M35P224L08	14406 Katie Road	12/7/2010	PE	ND(0.50)	ND(0.50)	ND(0.50)	ND(0.50)	ND(0.50)	ND(0.50)	ND(0.50)	ND(0.50)	ND(0.50)	ND(5.0)
M35P224L08	14406 Katie Road	12/7/2010	PI	2.5	ND(0.50)	ND(0.50)	ND(0.50)	ND(0.50)	ND(0.50)	ND(0.50)	ND(0.50)	0.11 J	ND(5.0)
M35P224L08	14406 Katie Road	12/7/2010	PM	ND(0.50)	ND(0.50)	ND(0.50)	ND(0.50)	ND(0.50)	ND(0.50)	ND(0.50)	ND(0.50)	ND(0.50)	ND(5.0)
M35P224L08	14406 Katie Road	1/4/2011	PE	ND(0.50)	ND(0.50)	ND(0.50)	ND(0.50)	ND(0.50)	ND(0.50)	ND(0.50)	ND(0.50)	ND(0.50)	ND(5.0)
M35P224L08	14406 Katie Road	1/4/2011	PI	1.8	ND(0.50)	ND(0.50)	ND(0.50)	ND(0.50)	ND(0.50)	ND(0.50)	ND(0.50)	0.084 J	ND(5.0)
M35P224L08	14406 Katie Road	1/4/2011	PM	ND(0.50)	ND(0.50)	ND(0.50)	ND(0.50)	ND(0.50)	ND(0.50)	ND(0.50)	ND(0.50)	ND(0.50)	ND(5.0)
M35P224L08	14406 Katie Road	2/8/2011	PE	ND(0.50)	ND(0.50)	ND(0.50)	ND(0.50)	ND(0.50)	ND(0.50)	ND(0.50)	ND(0.50)	ND(0.50)	ND(5.0)
M35P224L08	14406 Katie Road	2/8/2011	PI	2.1	ND(0.50)	ND(0.50)	ND(0.50)	ND(0.50)	ND(0.50)	ND(0.50)	ND(0.50)	0.12 J	ND(5.0)
M35P224L08	14406 Katie Road	2/8/2011	PM	ND(0.50)	ND(0.50)	ND(0.50)	ND(0.50)	ND(0.50)	ND(0.50)	ND(0.50)	ND(0.50)	ND(0.50)	ND(5.0)
M35P224L08	14406 Katie Road	3/8/2011	PE	ND(0.50)	ND(0.50)	ND(0.50)	ND(0.50)	ND(0.50)	ND(0.50)	ND(0.50)	ND(0.50)	ND(0.50)	ND(5.0)
M35P224L08	14406 Katie Road	3/8/2011	PI	1.6	ND(0.50)	ND(0.50)	ND(0.50)	ND(0.50)	ND(0.50)	ND(0.50)	ND(0.50)	0.10 J	ND(5.0)
M35P224L08	14406 Katie Road	3/8/2011	PM	ND(0.50)	ND(0.50)	ND(0.50)	ND(0.50)	ND(0.50)	ND(0.50)	ND(0.50)	ND(0.50)	ND(0.50)	ND(5.0)
M35P224L08	14406 Katie Road	4/5/2011	PE	ND(0.50)	ND(0.50)	ND(0.50)	ND(0.50)	ND(0.50)	ND(0.50)	ND(0.50)	ND(0.50)	ND(0.50)	ND(5.0)
M35P224L08	14406 Katie Road	4/5/2011	PI	1.9	ND(0.50)	ND(0.50)	ND(0.50)	ND(0.50)	ND(0.50)	ND(0.50)	ND(0.50)	0.11 J	ND(5.0)

Table 1 - Historical Private Supply Well Analytical Table

Inactive Exxon Facility #28077
14258 Jarrettsville Pike
Phoenix, Maryland

Map/Parcel/Lot	Address	Sample Date	POET Sample Point	MTBE (µg/L)	Benzene (µg/L)	Toluene (µg/L)	Ethyl-benzene (µg/L)	Total Xylenes (µg/L)	Naph-thalene (µg/L)	DIPE (µg/L)	ETBE (µg/L)	TAME (µg/L)	TBA (µg/L)
M35P224L08	14406 Katie Road	4/5/2011	PM	ND(0.50)	ND(0.50)	ND(0.50)	ND(0.50)	ND(0.50)	ND(0.50)	ND(0.50)	ND(0.50)	ND(0.50)	ND(5.0)
M35P224L08	14406 Katie Road	5/3/2011	PE	ND(0.50)	ND(0.50)	ND(0.50)	ND(0.50)	ND(0.50)	ND(0.50)	ND(0.50)	ND(0.50)	ND(0.50)	ND(5.0)
M35P224L08	14406 Katie Road	5/3/2011	PI	1.3	ND(0.50)	ND(0.50)	ND(0.50)	ND(0.50)	ND(0.50)	ND(0.50)	ND(0.50)	ND(0.50)	ND(5.0)
M35P224L08	14406 Katie Road	5/3/2011	PM	ND(0.50)	ND(0.50)	ND(0.50)	ND(0.50)	ND(0.50)	ND(0.50)	ND(0.50)	ND(0.50)	ND(0.50)	ND(5.0)
M35P224L08	14406 Katie Road	6/2/2011	PE	ND(0.50)	ND(0.50)	ND(0.50)	ND(0.50)	ND(0.50)	ND(0.50)	ND(0.50)	ND(0.50)	ND(0.50)	ND(5.0)
M35P224L08	14406 Katie Road	6/2/2011	PI	1.6	ND(0.50)	ND(0.50)	ND(0.50)	ND(0.50)	ND(0.50)	ND(0.50)	ND(0.50)	ND(0.50)	ND(5.0)
M35P224L08	14406 Katie Road	6/2/2011	PM	ND(0.50)	ND(0.50)	ND(0.50)	ND(0.50)	ND(0.50)	ND(0.50)	ND(0.50)	ND(0.50)	ND(0.50)	ND(5.0)
M35P224L08	14406 Katie Road	7/12/2011	PE	ND(0.50)	ND(0.50)	ND(0.50)	ND(0.50)	ND(0.50)	ND(0.50)	ND(0.50)	ND(0.50)	ND(0.50)	ND(5.0)
M35P224L08	14406 Katie Road	7/12/2011	PI	1.4	ND(0.50)	ND(0.50)	ND(0.50)	ND(0.50)	ND(0.50)	ND(0.50)	ND(0.50)	ND(0.50)	ND(5.0)
M35P224L08	14406 Katie Road	7/12/2011	PM	ND(0.50)	ND(0.50)	ND(0.50)	ND(0.50)	ND(0.50)	ND(0.50)	ND(0.50)	ND(0.50)	ND(0.50)	ND(5.0)
M35P224L08	14406 Katie Road	8/2/2011	PE	ND(0.50)	ND(0.50)	ND(0.50)	ND(0.50)	ND(0.50)	ND(0.50)	ND(0.50)	ND(0.50)	ND(0.50)	ND(5.0)
M35P224L08	14406 Katie Road	8/2/2011	PI	1.2	ND(0.50)	ND(0.50)	ND(0.50)	ND(0.50)	ND(0.50)	ND(0.50)	ND(0.50)	ND(0.50)	ND(5.0)
M35P224L08	14406 Katie Road	8/2/2011	PM	ND(0.50)	ND(0.50)	ND(0.50)	ND(0.50)	ND(0.50)	ND(0.50)	ND(0.50)	ND(0.50)	ND(0.50)	ND(5.0)
M35P224L08	14406 Katie Road	9/13/2011	PE	ND(0.50)	ND(0.50)	ND(0.50)	ND(0.50)	ND(0.50)	ND(0.50)	ND(0.50)	ND(0.50)	ND(0.50)	ND(5.0)
M35P224L08	14406 Katie Road	9/13/2011	PI	1.0	ND(0.50)	ND(0.50)	ND(0.50)	ND(0.50)	ND(0.50)	ND(0.50)	ND(0.50)	ND(0.50)	ND(5.0)
M35P224L08	14406 Katie Road	9/13/2011	PM	ND(0.50)	ND(0.50)	ND(0.50)	ND(0.50)	ND(0.50)	ND(0.50)	ND(0.50)	ND(0.50)	ND(0.50)	ND(5.0)
M35P224L08	14406 Katie Road	11/8/2011	PE	ND(0.50)	ND(0.50)	ND(0.50)	ND(0.50)	ND(0.50)	ND(0.50)	ND(0.50)	ND(0.50)	ND(0.50)	ND(5.0)
M35P224L08	14406 Katie Road	11/8/2011	PI	0.97	ND(0.50)	ND(0.50)	ND(0.50)	ND(0.50)	ND(0.50)	ND(0.50)	ND(0.50)	ND(0.50)	ND(5.0)
M35P224L08	14406 Katie Road	11/8/2011	PM	ND(0.50)	ND(0.50)	ND(0.50)	ND(0.50)	ND(0.50)	ND(0.50)	ND(0.50)	ND(0.50)	ND(0.50)	ND(5.0)
M35P224L08	14406 Katie Road	12/6/2011	PE	ND(0.50)	ND(0.50)	ND(0.50)	ND(0.50)	ND(0.50)	ND(0.50)	ND(0.50)	ND(0.50)	ND(0.50)	ND(5.0)
M35P224L08	14406 Katie Road	12/6/2011	PI	1.1	ND(0.50)	ND(0.50)	ND(0.50)	ND(0.50)	ND(0.50)	ND(0.50)	ND(0.50)	ND(0.50)	ND(5.0)
M35P224L08	14406 Katie Road	12/6/2011	PM	ND(0.50)	ND(0.50)	ND(0.50)	ND(0.50)	ND(0.50)	ND(0.50)	ND(0.50)	ND(0.50)	ND(0.50)	ND(5.0)
M35P224L08	14406 Katie Road	1/10/2012	PE	ND(0.50)	ND(0.50)	ND(0.50)	ND(0.50)	ND(0.50)	ND(0.50)	ND(0.50)	ND(0.50)	ND(0.50)	ND(5.0)
M35P224L08	14406 Katie Road	1/10/2012	PI	0.94	ND(0.50)	ND(0.50)	ND(0.50)	ND(0.50)	ND(0.50)	ND(0.50)	ND(0.50)	ND(0.50)	ND(5.0)
M35P224L08	14406 Katie Road	1/10/2012	PM	ND(0.50)	ND(0.50)	ND(0.50)	ND(0.50)	ND(0.50)	ND(0.50)	ND(0.50)	ND(0.50)	ND(0.50)	ND(5.0)
M35P224L08	14406 Katie Road	2/7/2012	PE	ND(0.50)	ND(0.50)	ND(0.50)	ND(0.50)	ND(0.50)	ND(0.50)	ND(0.50)	ND(0.50)	ND(0.50)	ND(5.0)
M35P224L08	14406 Katie Road	2/7/2012	PI	0.93	ND(0.50)	ND(0.50)	ND(0.50)	ND(0.50)	ND(0.50)	ND(0.50)	ND(0.50)	ND(0.50)	ND(5.0)
M35P224L08	14406 Katie Road	2/7/2012	PM	ND(0.50)	ND(0.50)	ND(0.50)	ND(0.50)	ND(0.50)	ND(0.50)	ND(0.50)	ND(0.50)	ND(0.50)	ND(5.0)
M35P224L08	14406 Katie Road	3/6/2012	PE	ND(0.50)	ND(0.50)	ND(0.50)	ND(0.50)	ND(0.50)	ND(0.50)	ND(0.50)	ND(0.50)	ND(0.50)	ND(5.0)
M35P224L08	14406 Katie Road	3/6/2012	PI	0.82	ND(0.50)	ND(0.50)	ND(0.50)	ND(0.50)	ND(0.50)	ND(0.50)	ND(0.50)	ND(0.50)	ND(5.0)

Table 1 - Historical Private Supply Well Analytical Table

Inactive Exxon Facility #28077
14258 Jarrettsville Pike
Phoenix, Maryland

Map/Parcel/Lot	Address	Sample Date	POET Sample Point	MTBE (µg/L)	Benzene (µg/L)	Toluene (µg/L)	Ethyl-benzene (µg/L)	Total Xylenes (µg/L)	Naph-thalene (µg/L)	DIPE (µg/L)	ETBE (µg/L)	TAME (µg/L)	TBA (µg/L)
M35P224L08	14406 Katie Road	3/6/2012	PM	ND(0.50)	ND(0.50)	ND(0.50)	ND(0.50)	ND(0.50)	ND(0.50)	ND(0.50)	ND(0.50)	ND(0.50)	ND(5.0)
M35P224L08	14406 Katie Road	4/3/2012	PE	ND(0.50)	ND(0.50)	ND(0.50)	ND(0.50)	ND(0.50)	ND(0.50)	ND(0.50)	ND(0.50)	ND(0.50)	ND(5.0)
M35P224L08	14406 Katie Road	4/3/2012	PI	0.76	ND(0.50)	ND(0.50)	ND(0.50)	ND(0.50)	ND(0.50)	ND(0.50)	ND(0.50)	ND(0.50)	ND(5.0)
M35P224L08	14406 Katie Road	4/3/2012	PM	ND(0.50)	ND(0.50)	ND(0.50)	ND(0.50)	ND(0.50)	ND(0.50)	ND(0.50)	ND(0.50)	ND(0.50)	ND(5.0)
M35P224L08	14406 Katie Road	5/8/2012	PE	ND(0.50)	ND(0.50)	ND(0.50)	ND(0.50)	ND(0.50)	ND(0.50)	ND(0.50)	ND(0.50)	ND(0.50)	ND(5.0)
M35P224L08	14406 Katie Road	5/8/2012	PI	0.69	ND(0.50)	ND(0.50)	ND(0.50)	ND(0.50)	ND(0.50)	ND(0.50)	ND(0.50)	ND(0.50)	ND(5.0)
M35P224L08	14406 Katie Road	5/8/2012	PM	ND(0.50)	ND(0.50)	ND(0.50)	ND(0.50)	ND(0.50)	ND(0.50)	ND(0.50)	ND(0.50)	ND(0.50)	ND(5.0)
M35P224L08	14406 Katie Road	7/3/2012	PE	ND(0.50)	ND(0.50)	ND(0.50)	ND(0.50)	ND(0.50)	ND(0.50)	ND(0.50)	ND(0.50)	ND(0.50)	ND(5.0)
M35P224L08	14406 Katie Road	7/3/2012	PI	0.64	ND(0.50)	0.10 J	ND(0.50)	ND(0.50)	ND(0.50)	ND(0.50)	ND(0.50)	ND(0.50)	ND(5.0)
M35P224L08	14406 Katie Road	7/3/2012	PM	ND(0.50)	ND(0.50)	ND(0.50)	ND(0.50)	ND(0.50)	ND(0.50)	ND(0.50)	ND(0.50)	ND(0.50)	ND(5.0)
M35P224L08	14406 Katie Road	8/7/2012	PE	ND(0.50)	ND(0.50)	ND(0.50)	ND(0.50)	ND(0.50)	ND(0.50)	ND(0.50)	ND(0.50)	ND(0.50)	ND(5.0)
M35P224L08	14406 Katie Road	8/7/2012	PI	0.60	ND(0.50)	1.1	ND(0.50)	ND(0.50)	ND(0.50)	ND(0.50)	ND(0.50)	ND(0.50)	ND(5.0)
M35P224L08	14406 Katie Road	8/7/2012	PM	ND(0.50)	ND(0.50)	ND(0.50)	ND(0.50)	ND(0.50)	ND(0.50)	ND(0.50)	ND(0.50)	ND(0.50)	ND(5.0)
M35P224L08	14406 Katie Road	9/11/2012	PE	ND(0.50)	ND(0.50)	ND(0.50)	ND(0.50)	ND(0.50)	ND(0.50)	ND(0.50)	ND(0.50)	ND(0.50)	ND(5.0)
M35P224L08	14406 Katie Road	9/11/2012	PI	0.60	ND(0.50)	ND(0.50)	ND(0.50)	ND(0.50)	ND(0.50)	ND(0.50)	ND(0.50)	ND(0.50)	ND(5.0)
M35P224L08	14406 Katie Road	9/11/2012	PM	ND(0.50)	ND(0.50)	ND(0.50)	ND(0.50)	ND(0.50)	ND(0.50)	ND(0.50)	ND(0.50)	ND(0.50)	ND(5.0)
M35P224L08	14406 Katie Road	10/2/2012	PE	ND(0.50)	ND(0.50)	ND(0.50)	ND(0.50)	ND(0.50)	ND(0.50)	ND(0.50)	ND(0.50)	ND(0.50)	ND(5.0)
M35P224L08	14406 Katie Road	10/2/2012	PI	0.56	ND(0.50)	ND(0.50)	ND(0.50)	ND(0.50)	ND(0.50)	ND(0.50)	ND(0.50)	ND(0.50)	ND(5.0)
M35P224L08	14406 Katie Road	10/2/2012	PM	ND(0.50)	ND(0.50)	ND(0.50)	ND(0.50)	ND(0.50)	ND(0.50)	ND(0.50)	ND(0.50)	ND(0.50)	ND(5.0)
M35P224L08	14406 Katie Road	11/6/2012	PE	ND(0.50)	ND(0.50)	ND(0.50)	ND(0.50)	ND(0.50)	ND(0.50)	ND(0.50)	ND(0.50)	ND(0.50)	ND(5.0)
M35P224L08	14406 Katie Road	11/6/2012	PI	0.54	ND(0.50)	ND(0.50)	ND(0.50)	ND(0.50)	ND(0.50)	ND(0.50)	ND(0.50)	ND(0.50)	ND(5.0)
M35P224L08	14406 Katie Road	11/6/2012	PM	ND(0.50)	ND(0.50)	ND(0.50)	ND(0.50)	ND(0.50)	ND(0.50)	ND(0.50)	ND(0.50)	ND(0.50)	ND(5.0)
M35P224L08	14406 Katie Road	12/4/2012	PE	ND(0.50)	ND(0.50)	ND(0.50)	ND(0.50)	ND(0.50)	ND(0.50)	ND(0.50)	ND(0.50)	ND(0.50)	ND(5.0)
M35P224L08	14406 Katie Road	12/4/2012	PI	0.47 J	ND(0.50)	ND(0.50)	ND(0.50)	ND(0.50)	ND(0.50)	ND(0.50)	ND(0.50)	ND(0.50)	ND(5.0)
M35P224L08	14406 Katie Road	12/4/2012	PM	ND(0.50)	ND(0.50)	ND(0.50)	ND(0.50)	ND(0.50)	ND(0.50)	ND(0.50)	ND(0.50)	ND(0.50)	ND(5.0)
M35P224L08	14406 Katie Road	1/8/2013	PE	ND(0.50)	ND(0.50)	ND(0.50)	ND(0.50)	ND(0.50)	ND(0.50)	ND(0.50)	ND(0.50)	ND(0.50)	ND(5.0)
M35P224L08	14406 Katie Road	1/8/2013	PI	0.38 J	ND(0.50)	ND(0.50)	ND(0.50)	ND(0.50)	ND(0.50)	ND(0.50)	ND(0.50)	ND(0.50)	ND(5.0)
M35P224L08	14406 Katie Road	1/8/2013	PM	ND(0.50)	ND(0.50)	ND(0.50)	ND(0.50)	ND(0.50)	ND(0.50)	ND(0.50)	ND(0.50)	ND(0.50)	ND(5.0)
M35P224L08	14406 Katie Road	2/5/2013	PE	ND(0.50)	ND(0.50)	ND(0.50)	ND(0.50)	ND(0.50)	ND(0.50)	ND(0.50)	ND(0.50)	ND(0.50)	ND(5.0)
M35P224L08	14406 Katie Road	2/5/2013	PI	0.44 J	ND(0.50)	ND(0.50)	ND(0.50)	ND(0.50)	ND(0.50)	ND(0.50)	ND(0.50)	ND(0.50)	ND(5.0)

Table 1 - Historical Private Supply Well Analytical Table

Inactive Exxon Facility #28077
14258 Jarrettsville Pike
Phoenix, Maryland

Map/Parcel/Lot	Address	Sample Date	POET Sample Point	MTBE (µg/L)	Benzene (µg/L)	Toluene (µg/L)	Ethyl-benzene (µg/L)	Total Xylenes (µg/L)	Naph-thalene (µg/L)	DIPE (µg/L)	ETBE (µg/L)	TAME (µg/L)	TBA (µg/L)
M35P224L08	14406 Katie Road	2/5/2013	PM	ND(0.50)	ND(0.50)	ND(0.50)	ND(0.50)	ND(0.50)	ND(0.50)	ND(0.50)	ND(0.50)	ND(0.50)	ND(5.0)
M35P224L08	14406 Katie Road	3/5/2013	PE	ND(0.50)	ND(0.50)	ND(0.50)	ND(0.50)	ND(0.50)	ND(0.50)	ND(0.50)	ND(0.50)	ND(0.50)	ND(5.0)
M35P224L08	14406 Katie Road	3/5/2013	PI	0.46 J	ND(0.50)	ND(0.50)	ND(0.50)	ND(0.50)	ND(0.50)	ND(0.50)	ND(0.50)	ND(0.50)	ND(5.0)
M35P224L08	14406 Katie Road	3/5/2013	PM	ND(0.50)	ND(0.50)	ND(0.50)	ND(0.50)	ND(0.50)	ND(0.50)	ND(0.50)	ND(0.50)	ND(0.50)	ND(5.0)
M35P224L08	14406 Katie Road	4/2/2013	PE	ND(0.50)	ND(0.50)	ND(0.50)	ND(0.50)	ND(0.50)	ND(0.50)	ND(0.50)	ND(0.50)	ND(0.50)	ND(5.0)
M35P224L08	14406 Katie Road	4/2/2013	PI	0.38 J	ND(0.50)	ND(0.50)	ND(0.50)	ND(0.50)	ND(0.50)	ND(0.50)	ND(0.50)	ND(0.50)	ND(5.0)
M35P224L08	14406 Katie Road	4/2/2013	PM	ND(0.50)	ND(0.50)	ND(0.50)	ND(0.50)	ND(0.50)	ND(0.50)	ND(0.50)	ND(0.50)	ND(0.50)	ND(5.0)
M35P224L08	14406 Katie Road	5/7/2013	PE	ND(0.50)	ND(0.50)	ND(0.50)	ND(0.50)	ND(0.50)	ND(0.50)	ND(0.50)	ND(0.50)	ND(0.50)	ND(5.0)
M35P224L08	14406 Katie Road	5/7/2013	PI	0.37 J	ND(0.50)	ND(0.50)	ND(0.50)	ND(0.50)	ND(0.50)	ND(0.50)	ND(0.50)	ND(0.50)	ND(5.0)
M35P224L08	14406 Katie Road	5/7/2013	PM	ND(0.50)	ND(0.50)	ND(0.50)	ND(0.50)	ND(0.50)	ND(0.50)	ND(0.50)	ND(0.50)	ND(0.50)	ND(5.0)
M35P224L08	14406 Katie Road	6/4/2013	PE	ND(0.50)	ND(0.50)	ND(0.50)	ND(0.50)	ND(0.50)	ND(0.50)	ND(0.50)	ND(0.50)	ND(0.50)	ND(5.0)
M35P224L08	14406 Katie Road	6/4/2013	PI	0.38 J	ND(0.50)	ND(0.50)	ND(0.50)	ND(0.50)	ND(0.50)	ND(0.50)	ND(0.50)	ND(0.50)	ND(5.0)
M35P224L08	14406 Katie Road	6/4/2013	PM	ND(0.50)	ND(0.50)	ND(0.50)	ND(0.50)	ND(0.50)	ND(0.50)	ND(0.50)	ND(0.50)	ND(0.50)	ND(5.0)
M35P224L08	14406 Katie Road	8/6/2013	PE	ND(0.50)	ND(0.50)	ND(0.50)	ND(0.50)	ND(0.50)	ND(0.50)	ND(0.50)	ND(0.50)	ND(0.50)	ND(5.0)
M35P224L08	14406 Katie Road	8/6/2013	PI	0.35 J	ND(0.50)	ND(0.50)	ND(0.50)	ND(0.50)	ND(0.50)	ND(0.50)	ND(0.50)	ND(0.50)	ND(5.0)
M35P224L08	14406 Katie Road	8/6/2013	PM	ND(0.50)	ND(0.50)	ND(0.50)	ND(0.50)	ND(0.50)	ND(0.50)	ND(0.50)	ND(0.50)	ND(0.50)	ND(5.0)
M35P224L08	14406 Katie Road	9/10/2013	PE	ND(0.50)	ND(0.50)	ND(0.50)	ND(0.50)	ND(0.50)	ND(0.50)	ND(0.50)	ND(0.50)	ND(0.50)	ND(5.0)
M35P224L08	14406 Katie Road	9/10/2013	PI	0.38 J	ND(0.50)	0.047 J	ND(0.50)	ND(0.50)	ND(0.50)	ND(0.50)	ND(0.50)	ND(0.50)	ND(5.0)
M35P224L08	14406 Katie Road	9/10/2013	PM	ND(0.50)	ND(0.50)	ND(0.50)	ND(0.50)	ND(0.50)	ND(0.50)	ND(0.50)	ND(0.50)	ND(0.50)	ND(5.0)
M35P224L08	14406 Katie Road	10/8/2013	PE	ND(0.50)	ND(0.50)	ND(0.50)	ND(0.50)	ND(0.50)	ND(0.50)	ND(0.50)	ND(0.50)	ND(0.50)	ND(5.0)
M35P224L08	14406 Katie Road	10/8/2013	PI	0.45 J	ND(0.50)	0.16 J	ND(0.50)	0.070 J	ND(0.50)	ND(0.50)	ND(0.50)	ND(0.50)	ND(5.0)
M35P224L08	14406 Katie Road	10/8/2013	PM	0.18 J	ND(0.50)	ND(0.50)	ND(0.50)	ND(0.50)	ND(0.50)	ND(0.50)	ND(0.50)	ND(0.50)	ND(5.0)
M35P224L08	14406 Katie Road	11/5/2013	PE	ND(0.50)	ND(0.50)	ND(0.50)	ND(0.50)	ND(0.50)	ND(0.50)	ND(0.50)	ND(0.50)	ND(0.50)	ND(5.0)
M35P224L08	14406 Katie Road	11/5/2013	PI	0.34 J	ND(0.50)	ND(0.50)	ND(0.50)	ND(0.50)	ND(0.50)	ND(0.50)	ND(0.50)	ND(0.50)	ND(5.0)
M35P224L08	14406 Katie Road	11/5/2013	PM	0.14 J	ND(0.50)	ND(0.50)	ND(0.50)	ND(0.50)	ND(0.50)	ND(0.50)	ND(0.50)	ND(0.50)	ND(5.0)
M35P224L08	14406 Katie Road	12/3/2013	PE	ND(0.50)	ND(0.50)	ND(0.50)	ND(0.50)	ND(0.50)	ND(0.50)	ND(0.50)	ND(0.50)	ND(0.50)	ND(5.0)
M35P224L08	14406 Katie Road	12/3/2013	PI	0.33 J	ND(0.50)	ND(0.50)	ND(0.50)	ND(0.50)	ND(0.50)	ND(0.50)	ND(0.50)	ND(0.50)	ND(5.0)
M35P224L08	14406 Katie Road	12/3/2013	PM	ND(0.50)	ND(0.50)	ND(0.50)	ND(0.50)	ND(0.50)	ND(0.50)	ND(0.50)	ND(0.50)	ND(0.50)	ND(5.0)
M35P224L08	14406 Katie Road	1/7/2014	PE	ND(0.50)	ND(0.50)	ND(0.50)	ND(0.50)	ND(0.50)	ND(0.50)	ND(0.50)	ND(0.50)	ND(0.50)	ND(5.0)
M35P224L08	14406 Katie Road	1/7/2014	PI	0.37 J	ND(0.50)	ND(0.50)	ND(0.50)	ND(0.50)	ND(0.50)	ND(0.50)	ND(0.50)	ND(0.50)	ND(5.0)

Table 1 - Historical Private Supply Well Analytical Table

Inactive Exxon Facility #28077
14258 Jarrettsville Pike
Phoenix, Maryland

Map/Parcel/Lot	Address	Sample Date	POET Sample Point	MTBE (µg/L)	Benzene (µg/L)	Toluene (µg/L)	Ethyl-benzene (µg/L)	Total Xylenes (µg/L)	Naph-thalene (µg/L)	DIPE (µg/L)	ETBE (µg/L)	TAME (µg/L)	TBA (µg/L)
M35P224L08	14406 Katie Road	1/7/2014	PM	0.19 J	ND(0.50)	ND(0.50)	ND(0.50)	ND(0.50)	ND(0.50)	ND(0.50)	ND(0.50)	ND(0.50)	ND(5.0)
M35P224L08	14406 Katie Road	2/4/2014	PE	ND(0.50)	ND(0.50)	ND(0.50)	ND(0.50)	ND(0.50)	ND(0.50)	ND(0.50)	ND(0.50)	ND(0.50)	ND(5.0)
M35P224L08	14406 Katie Road	2/4/2014	PI	0.36 J	ND(0.50)	ND(0.50)	ND(0.50)	ND(0.50)	ND(0.50)	ND(0.50)	ND(0.50)	ND(0.50)	ND(5.0)
M35P224L08	14406 Katie Road	2/4/2014	PM	0.15 J	ND(0.50)	ND(0.50)	ND(0.50)	ND(0.50)	ND(0.50)	ND(0.50)	ND(0.50)	ND(0.50)	ND(5.0)
M35P224L08	14406 Katie Road	3/4/2014	PE	ND(0.50)	ND(0.50)	ND(0.50)	ND(0.50)	ND(0.50)	ND(0.50)	ND(0.50)	ND(0.50)	ND(0.50)	ND(5.0)
M35P224L08	14406 Katie Road	3/4/2014	PI	0.37 J	ND(0.50)	ND(0.50)	ND(0.50)	ND(0.50)	ND(0.50)	ND(0.50)	ND(0.50)	ND(0.50)	ND(5.0)
M35P224L08	14406 Katie Road	3/4/2014	PM	0.20 J	ND(0.50)	ND(0.50)	ND(0.50)	ND(0.50)	ND(0.50)	ND(0.50)	ND(0.50)	ND(0.50)	ND(5.0)
M35P224L08	14406 Katie Road	4/8/2014	PE	ND(0.50)	ND(0.50)	ND(0.50)	ND(0.50)	ND(0.50)	ND(0.50)	ND(0.50)	ND(0.50)	ND(0.50)	ND(5.0)
M35P224L08	14406 Katie Road	4/8/2014	PI	0.29 J	ND(0.50)	ND(0.50)	ND(0.50)	ND(0.50)	ND(0.50)	ND(0.50)	ND(0.50)	ND(0.50)	ND(5.0)
M35P224L08	14406 Katie Road	4/8/2014	PM	0.19 J	ND(0.50)	ND(0.50)	ND(0.50)	ND(0.50)	ND(0.50)	ND(0.50)	ND(0.50)	ND(0.50)	ND(5.0)
M35P224L08	14406 Katie Road	5/6/2014	PE	ND(0.50)	ND(0.50)	ND(0.50)	ND(0.50)	ND(0.50)	ND(0.50)	ND(0.50)	ND(0.50)	ND(0.50)	ND(5.0)
M35P224L08	14406 Katie Road	5/6/2014	PI	0.31 J	ND(0.50)	ND(0.50)	ND(0.50)	ND(0.50)	ND(0.50)	ND(0.50)	ND(0.50)	ND(0.50)	ND(5.0)
M35P224L08	14406 Katie Road	5/6/2014	PM	0.27 J	ND(0.50)	ND(0.50)	ND(0.50)	ND(0.50)	ND(0.50)	ND(0.50)	ND(0.50)	ND(0.50)	ND(5.0)
M35P224L08	14406 Katie Road	6/11/2014	PE	ND(0.50)	ND(0.50)	ND(0.50)	ND(0.50)	ND(0.50)	ND(0.50)	ND(0.50)	ND(0.50)	ND(0.50)	ND(5.0)
M35P224L08	14406 Katie Road	6/11/2014	PI	0.27 J	ND(0.50)	ND(0.50)	ND(0.50)	ND(0.50)	ND(0.50)	ND(0.50)	ND(0.50)	ND(0.50)	ND(5.0)
M35P224L08	14406 Katie Road	6/11/2014	PM	0.25 J	ND(0.50)	ND(0.50)	ND(0.50)	ND(0.50)	ND(0.50)	ND(0.50)	ND(0.50)	ND(0.50)	ND(5.0)
M35P224L08	14406 Katie Road	7/8/2014	PE	ND(0.50)	ND(0.50)	ND(0.50)	ND(0.50)	ND(0.50)	ND(0.50)	ND(0.50)	ND(0.50)	ND(0.50)	ND(5.0)
M35P224L08	14406 Katie Road	7/8/2014	PI	0.35 J	ND(0.50)	ND(0.50)	ND(0.50)	ND(0.50)	ND(0.50)	ND(0.50)	ND(0.50)	ND(0.50)	ND(5.0)
M35P224L08	14406 Katie Road	7/8/2014	PM	0.35 J	ND(0.50)	ND(0.50)	ND(0.50)	ND(0.50)	ND(0.50)	ND(0.50)	ND(0.50)	ND(0.50)	ND(5.0)
M35P224L08	14406 Katie Road	9/9/2014	PE	ND(0.50)	ND(0.50)	ND(0.50)	ND(0.50)	ND(0.50)	ND(0.50)	ND(0.50)	ND(0.50)	ND(0.50)	2.6 J
M35P224L08	14406 Katie Road	9/9/2014	PI	0.34 J	ND(0.50)	ND(0.50)	ND(0.50)	ND(0.50)	ND(0.50)	ND(0.50)	ND(0.50)	ND(0.50)	ND(5.0)
M35P224L08	14406 Katie Road	9/9/2014	PM	0.41 J	ND(0.50)	ND(0.50)	ND(0.50)	ND(0.50)	ND(0.50)	ND(0.50)	ND(0.50)	ND(0.50)	ND(5.0)
M35P224L08	14406 Katie Road	10/7/2014	PE	ND(0.50)	ND(0.50)	ND(0.50)	ND(0.50)	ND(0.50)	ND(0.50)	ND(0.50)	ND(0.50)	ND(0.50)	ND(5.0)
M35P224L08	14406 Katie Road	10/7/2014	PI	0.34 J	ND(0.50)	ND(0.50)	ND(0.50)	ND(0.50)	ND(0.50)	ND(0.50)	ND(0.50)	ND(0.50)	ND(5.0)
M35P224L08	14406 Katie Road	10/7/2014	PM	0.42 J	ND(0.50)	ND(0.50)	ND(0.50)	ND(0.50)	ND(0.50)	ND(0.50)	ND(0.50)	ND(0.50)	ND(5.0)
M35P224L08	14406 Katie Road	11/4/2014	PE	ND(0.50)	ND(0.50)	ND(0.50)	ND(0.50)	ND(0.50)	ND(0.50)	ND(0.50)	ND(0.50)	ND(0.50)	ND(5.0)
M35P224L08	14406 Katie Road	11/4/2014	PI	0.34 J	ND(0.50)	ND(0.50)	ND(0.50)	ND(0.50)	ND(0.50)	ND(0.50)	ND(0.50)	ND(0.50)	ND(5.0)
M35P224L08	14406 Katie Road	11/4/2014	PM	0.43 J	ND(0.50)	ND(0.50)	ND(0.50)	ND(0.50)	ND(0.50)	ND(0.50)	ND(0.50)	ND(0.50)	ND(5.0)
M35P224L08	14406 Katie Road	11/5/2014	PE	ND(0.50)	ND(0.50)	ND(0.50)	ND(0.50)	ND(0.50)	ND(0.50)	ND(0.50)	ND(0.50)	ND(0.50)	ND(5.0)
M35P224L08	14406 Katie Road	11/5/2014	PI	0.35 J	ND(0.50)	ND(0.50)	ND(0.50)	ND(0.50)	ND(0.50)	ND(0.50)	ND(0.50)	ND(0.50)	ND(5.0)

Table 1 - Historical Private Supply Well Analytical Table

Inactive Exxon Facility #28077
14258 Jarrettsville Pike
Phoenix, Maryland

Map/Parcel/Lot	Address	Sample Date	POET Sample Point	MTBE (µg/L)	Benzene (µg/L)	Toluene (µg/L)	Ethyl-benzene (µg/L)	Total Xylenes (µg/L)	Naph-thalene (µg/L)	DIPE (µg/L)	ETBE (µg/L)	TAME (µg/L)	TBA (µg/L)
M35P224L08	14406 Katie Road	11/5/2014	PM	ND(0.50)	ND(0.50)	ND(0.50)	ND(0.50)	ND(0.50)	ND(0.50)	ND(0.50)	ND(0.50)	ND(0.50)	ND(5.0)
M35P224L08	14406 Katie Road	12/2/2014	PE	ND(0.50)	ND(0.50)	ND(0.50)	ND(0.50)	ND(0.50)	ND(0.50)	ND(0.50)	ND(0.50)	ND(0.50)	1.3 J
M35P224L08	14406 Katie Road	12/2/2014	PI	0.31 J	ND(0.50)	ND(0.50)	ND(0.50)	ND(0.50)	ND(0.50)	ND(0.50)	ND(0.50)	ND(0.50)	2.8 J
M35P224L08	14406 Katie Road	12/2/2014	PM	ND(0.50)	ND(0.50)	ND(0.50)	ND(0.50)	ND(0.50)	ND(0.50)	ND(0.50)	ND(0.50)	ND(0.50)	ND(5.0)
M35P224L08	14406 Katie Road	1/7/2015	PE	ND(0.5)	ND(0.5)	ND(0.5)	ND(0.5)	ND(0.5)	ND(0.5)	ND(0.5)	ND(0.5)	ND(0.5)	ND(25)
M35P224L08	14406 Katie Road	1/7/2015	PI	0.3 J	ND(0.5)	ND(0.5)	ND(0.5)	ND(0.5)	ND(0.5)	ND(0.5)	ND(0.5)	ND(0.5)	ND(25)
M35P224L08	14406 Katie Road	1/7/2015	PM	ND(0.5)	ND(0.5)	ND(0.5)	ND(0.5)	ND(0.5)	ND(0.5)	ND(0.5)	ND(0.5)	ND(0.5)	ND(25)
M35P224L08	14406 Katie Road	2/3/2015	PE	ND(0.5)	ND(0.5)	ND(0.5)	ND(0.5)	ND(0.5)	ND(0.5)	ND(0.5)	ND(0.5)	ND(0.5)	ND(25)
M35P224L08	14406 Katie Road	2/3/2015	PI	0.3 J	ND(0.5)	ND(0.5)	ND(0.5)	ND(0.5)	ND(0.5)	ND(0.5)	ND(0.5)	ND(0.5)	ND(25)
M35P224L08	14406 Katie Road	2/3/2015	PM	ND(0.5)	ND(0.5)	ND(0.5)	ND(0.5)	ND(0.5)	ND(0.5)	ND(0.5)	ND(0.5)	ND(0.5)	ND(25)
M35P224L08	14406 Katie Road	3/3/2015	PE	ND(0.5)	ND(0.5)	ND(0.5)	ND(0.5)	ND(0.5)	ND(0.5)	ND(0.5)	ND(0.5)	ND(0.5)	ND(25)
M35P224L08	14406 Katie Road	3/3/2015	PI	0.3 J	ND(0.5)	ND(0.5)	ND(0.5)	ND(0.5)	ND(0.5)	ND(0.5)	ND(0.5)	ND(0.5)	ND(25)
M35P224L08	14406 Katie Road	3/3/2015	PM	ND(0.5)	ND(0.5)	ND(0.5)	ND(0.5)	ND(0.5)	ND(0.5)	ND(0.5)	ND(0.5)	ND(0.5)	ND(25)
M35P224L08	14406 Katie Road	4/7/2015	PE	ND(0.5)	ND(0.5)	ND(0.5)	ND(0.5)	ND(0.5)	ND(0.5)	ND(0.5)	ND(0.5)	ND(0.5)	ND(25)
M35P224L08	14406 Katie Road	4/7/2015	PI	0.2 J	ND(0.5)	ND(0.5)	ND(0.5)	ND(0.5)	ND(0.5)	ND(0.5)	ND(0.5)	ND(0.5)	ND(25)
M35P224L08	14406 Katie Road	4/7/2015	PM	ND(0.5)	ND(0.5)	ND(0.5)	ND(0.5)	ND(0.5)	ND(0.5)	ND(0.5)	ND(0.5)	ND(0.5)	ND(25)
M35P224L08	14406 Katie Road	5/5/2015	PE	ND(0.5)	ND(0.5)	ND(0.5)	ND(0.5)	ND(0.5)	ND(0.5)	ND(0.5)	ND(0.5)	ND(0.5)	ND(25)
M35P224L08	14406 Katie Road	5/5/2015	PI	0.3 J	ND(0.5)	ND(0.5)	ND(0.5)	ND(0.5)	ND(0.5)	ND(0.5)	ND(0.5)	ND(0.5)	ND(25)
M35P224L08	14406 Katie Road	5/5/2015	PM	ND(0.5)	ND(0.5)	0.1 J	ND(0.5)	ND(0.5)	ND(0.5)	ND(0.5)	ND(0.5)	ND(0.5)	ND(25)
M35P224L08	14406 Katie Road	6/2/2015	PE	ND(0.5)	ND(0.5)	ND(0.5)	ND(0.5)	ND(0.5)	ND(0.5)	ND(0.5)	ND(0.5)	ND(0.5)	ND(25)
M35P224L08	14406 Katie Road	6/2/2015	PI	0.2 J	ND(0.5)	ND(0.5)	ND(0.5)	ND(0.5)	ND(0.5)	ND(0.5)	ND(0.5)	ND(0.5)	ND(25)
M35P224L08	14406 Katie Road	6/2/2015	PM	ND(0.5)	ND(0.5)	ND(0.5)	ND(0.5)	ND(0.5)	ND(0.5)	ND(0.5)	ND(0.5)	ND(0.5)	ND(25)
M35P224L08	14406 Katie Road	7/7/2015	PE	ND(0.5)	ND(0.5)	ND(0.5)	ND(0.5)	ND(0.5)	ND(0.5)	ND(0.5)	ND(0.5)	ND(0.5)	ND(25)
M35P224L08	14406 Katie Road	7/7/2015	PI	0.3 J	ND(0.5)	ND(0.5)	ND(0.5)	ND(0.5)	ND(0.5)	ND(0.5)	ND(0.5)	ND(0.5)	ND(25)
M35P224L08	14406 Katie Road	7/7/2015	PM	ND(0.5)	ND(0.5)	0.2 J	ND(0.5)	ND(0.5)	ND(0.5)	ND(0.5)	ND(0.5)	ND(0.5)	ND(25)
M35P224L08	14406 Katie Road	8/4/2015	PE	ND(0.5)	ND(0.5)	ND(0.5)	ND(0.5)	ND(0.5)	ND(0.5)	ND(0.5)	ND(0.5)	ND(0.5)	ND(25)
M35P224L08	14406 Katie Road	8/4/2015	PI	0.2 J	ND(0.5)	ND(0.5)	ND(0.5)	ND(0.5)	ND(0.5)	ND(0.5)	ND(0.5)	ND(0.5)	ND(25)
M35P224L08	14406 Katie Road	8/4/2015	PM	ND(0.5)	ND(0.5)	0.1 J	ND(0.5)	ND(0.5)	ND(0.5)	ND(0.5)	ND(0.5)	ND(0.5)	ND(25)
M35P224L08	14406 Katie Road	9/15/2015	PE	ND(0.5)	ND(0.5)	ND(0.5)	ND(0.5)	ND(0.5)	ND(0.5)	ND(0.5)	ND(0.5)	ND(0.5)	ND(25)
M35P224L08	14406 Katie Road	9/15/2015	PI	0.2 J	ND(0.5)	ND(0.5)	ND(0.5)	ND(0.5)	ND(0.5)	ND(0.5)	ND(0.5)	ND(0.5)	ND(25)

Table 1 - Historical Private Supply Well Analytical Table

Inactive Exxon Facility #28077
14258 Jarrettsville Pike
Phoenix, Maryland

Map/Parcel/Lot	Address	Sample Date	POET Sample Point	MTBE (µg/L)	Benzene (µg/L)	Toluene (µg/L)	Ethyl-benzene (µg/L)	Total Xylenes (µg/L)	Naph-thalene (µg/L)	DIPE (µg/L)	ETBE (µg/L)	TAME (µg/L)	TBA (µg/L)
M35P224L08	14406 Katie Road	9/15/2015	PM	ND(0.5)	ND(0.5)	ND(0.5)	ND(0.5)	ND(0.5)	ND(0.5)	ND(0.5)	ND(0.5)	ND(0.5)	ND(25)
M35P224L08	14406 Katie Road	10/6/2015	PE	ND(0.5)	ND(0.5)	ND(0.5)	ND(0.5)	ND(0.5)	ND(0.5)	ND(0.5)	ND(0.5)	ND(0.5)	ND(25)
M35P224L08	14406 Katie Road	10/6/2015	PI	0.2 J	ND(0.5)	ND(0.5)	ND(0.5)	ND(0.5)	ND(0.5)	ND(0.5)	ND(0.5)	ND(0.5)	ND(25)
M35P224L08	14406 Katie Road	10/6/2015	PM	ND(0.5)	ND(0.5)	ND(0.5)	ND(0.5)	ND(0.5)	ND(0.5)	ND(0.5)	ND(0.5)	ND(0.5)	ND(25)
M35P224L08	14406 Katie Road	11/3/2015	PE	ND(0.5)	ND(0.5)	ND(0.5)	ND(0.5)	ND(0.5)	ND(0.5)	ND(0.5)	ND(0.5)	ND(0.5)	ND(25)
M35P224L08	14406 Katie Road	11/3/2015	PI	0.2 J	ND(0.5)	ND(0.5)	ND(0.5)	ND(0.5)	ND(0.5)	ND(0.5)	ND(0.5)	ND(0.5)	ND(25)
M35P224L08	14406 Katie Road	11/3/2015	PM	ND(0.5)	ND(0.5)	ND(0.5)	ND(0.5)	ND(0.5)	ND(0.5)	ND(0.5)	ND(0.5)	ND(0.5)	ND(25)
M35P224L08	14406 Katie Road	12/8/2015	PE	ND(0.5)	ND(0.5)	ND(0.5)	ND(0.5)	ND(0.5)	ND(0.5)	ND(0.5)	ND(0.5)	ND(0.5)	ND(25)
M35P224L08	14406 Katie Road	12/8/2015	PI	0.2 J	ND(0.5)	ND(0.5)	ND(0.5)	ND(0.5)	ND(0.5)	ND(0.5)	ND(0.5)	ND(0.5)	ND(25)
M35P224L08	14406 Katie Road	12/8/2015	PM	ND(0.5)	ND(0.5)	ND(0.5)	ND(0.5)	ND(0.5)	ND(0.5)	ND(0.5)	ND(0.5)	ND(0.5)	ND(25)
M35P224L17	14407 Katie Road	3/15/2006		0.23 J	ND(0.50)	ND(0.50)	ND(0.50)	ND(0.50)	ND(0.50)	ND(0.50)	ND(0.50)	ND(0.50)	ND(5.0)
M35P224L17	14407 Katie Road	4/18/2006		0.25 J	ND(0.50)	ND(0.50)	ND(0.50)	ND(0.50)	ND(0.50)	ND(0.50)	ND(0.50)	ND(0.50)	ND(5.0)
M35P224L17	14407 Katie Road	6/14/2006		ND(0.50)	ND(0.50)	ND(0.50)	ND(0.50)	ND(0.50)	ND(0.50)	ND(0.50)	ND(0.50)	ND(0.50)	ND(5.0)
M35P224L17	14407 Katie Road	8/14/2006		0.18 J	ND(0.50)	ND(0.50)	ND(0.50)	ND(0.50)	ND(0.50)	ND(0.50)	ND(0.50)	ND(0.50)	ND(5.0)
M35P224L17	14407 Katie Road	1/23/2007		ND(0.50)	ND(0.50)	ND(0.50)	ND(0.50)	ND(0.50)	ND(0.50)	ND(0.50)	ND(0.50)	ND(0.50)	ND(5.0)
M35P224L17	14407 Katie Road	7/17/2007		0.081 J	ND(0.50)	ND(0.50)	ND(0.50)	ND(0.50)	ND(0.50)	ND(0.50)	ND(0.50)	ND(0.50)	ND(5.0)
M35P224L17	14407 Katie Road	1/22/2008		0.14 J	ND(0.50)	ND(0.50)	ND(0.50)	ND(0.50)	ND(0.50)	ND(0.50)	ND(0.50)	ND(0.50)	ND(5.0)
M35P224L17	14407 Katie Road	7/14/2008		0.18 J	ND(0.50)	ND(0.50)	ND(0.50)	ND(0.50)	ND(0.50)	ND(0.50)	ND(0.50)	ND(0.50)	ND(5.0)
M35P224L17	14407 Katie Road	1/15/2009		0.26 J	ND(0.50)	ND(0.50)	ND(0.50)	ND(0.50)	ND(0.50)	ND(0.50)	ND(0.50)	ND(0.50)	ND(5.0)
M35P224L17	14407 Katie Road	10/9/2009		0.27 J	ND(0.50)	ND(0.50)	ND(0.50)	ND(0.50)	ND(0.50)	ND(0.50)	ND(0.50)	ND(0.50)	ND(5.0)
M35P224L17	14407 Katie Road	7/16/2010		ND(0.50)	ND(0.50)	ND(0.50)	ND(0.50)	ND(0.50)	ND(0.50)	ND(0.50)	ND(0.50)	ND(0.50)	ND(5.0)
M35P224L17	14407 Katie Road	11/17/2010		ND(0.50)	ND(0.50)	ND(0.50)	ND(0.50)	ND(0.50)	ND(0.50)	ND(0.50)	ND(0.50)	ND(0.50)	ND(5.0)
M35P224L17	14407 Katie Road	7/13/2011		0.59	ND(0.50)	0.080 J	ND(0.50)	ND(0.50)	ND(0.50)	ND(0.50)	ND(0.50)	ND(0.50)	ND(5.0)
M35P224L17	14407 Katie Road	1/10/2012		0.25 J	ND(0.50)	ND(0.50)	ND(0.50)	ND(0.50)	ND(0.50)	ND(0.50)	ND(0.50)	ND(0.50)	ND(5.0)
M35P224L17	14407 Katie Road	7/10/2012		0.17 J	ND(0.50)	ND(0.50)	ND(0.50)	ND(0.50)	ND(0.50)	ND(0.50)	ND(0.50)	ND(0.50)	ND(5.0)
M35P224L17	14407 Katie Road	1/8/2013		0.38 J	ND(0.50)	ND(0.50)	ND(0.50)	ND(0.50)	ND(0.50)	ND(0.50)	ND(0.50)	ND(0.50)	ND(5.0)
M35P224L17	14407 Katie Road	7/9/2013		0.18 J	ND(0.50)	ND(0.50)	ND(0.50)	ND(0.50)	ND(0.50)	ND(0.50)	ND(0.50)	ND(0.50)	ND(5.0)
M35P224L17	14407 Katie Road	1/22/2014		0.25 J	ND(0.50)	ND(0.50)	ND(0.50)	ND(0.50)	ND(0.50)	ND(0.50)	ND(0.50)	ND(0.50)	ND(5.0)
M35P224L17	14407 Katie Road	7/17/2014		0.15 J	ND(0.50)	ND(0.50)	ND(0.50)	ND(0.50)	ND(0.50)	ND(0.50)	ND(0.50)	ND(0.50)	ND(5.0)
M35P224L17	14407 Katie Road	1/20/2015		ND(0.5)	ND(0.5)	ND(0.5)	ND(0.5)	ND(0.5)	ND(0.50)	ND(0.50)	ND(0.50)	ND(0.50)	ND(25.0)

Table 1 - Historical Private Supply Well Analytical Table

Inactive Exxon Facility #28077
14258 Jarrettsville Pike
Phoenix, Maryland

Map/Parcel/Lot	Address	Sample Date	POET Sample Point	MTBE (µg/L)	Benzene (µg/L)	Toluene (µg/L)	Ethyl-benzene (µg/L)	Total Xylenes (µg/L)	Naph-thalene (µg/L)	DIPE (µg/L)	ETBE (µg/L)	TAME (µg/L)	TBA (µg/L)
M35P224L17	14407 Katie Road	7/13/2015		0.2 J	ND(0.5)	ND(0.5)	ND(0.5)	ND(0.5)	ND(0.5)	ND(0.5)	ND(0.5)	ND(0.5)	ND(25)
M35P224L09	14408 Katie Road	3/21/2006		ND(0.50)	ND(0.50)	ND(0.50)	ND(0.50)	ND(0.50)	ND(0.50)	ND(0.50)	ND(0.50)	ND(0.50)	ND(5.0)
M35P224L09	14408 Katie Road	4/19/2006		ND(0.50)	ND(0.50)	ND(0.50)	ND(0.50)	ND(0.50)	ND(0.50)	ND(0.50)	ND(0.50)	ND(0.50)	ND(5.0)
M35P224L09	14408 Katie Road	6/14/2006		0.22 J	ND(0.50)	ND(0.50)	ND(0.50)	ND(0.50)	ND(0.50)	ND(0.50)	ND(0.50)	ND(0.50)	ND(5.0)
M35P224L09	14408 Katie Road	8/15/2006		ND(0.50)	ND(0.50)	ND(0.50)	ND(0.50)	ND(0.50)	ND(0.50)	ND(0.50)	ND(0.50)	ND(0.50)	ND(5.0)
M35P224L09	14408 Katie Road	1/23/2007		0.94	ND(0.50)	ND(0.50)	ND(0.50)	ND(0.50)	ND(0.50)	ND(0.50)	ND(0.50)	ND(0.50)	ND(5.0)
M35P224L09	14408 Katie Road	7/17/2007		0.52	ND(0.50)	ND(0.50)	ND(0.50)	ND(0.50)	ND(0.50)	ND(0.50)	ND(0.50)	ND(0.50)	ND(5.0)
M35P224L09	14408 Katie Road	1/21/2008		11.0	ND(0.50)	ND(0.50)	ND(0.50)	ND(0.50)	ND(0.50)	ND(0.50)	ND(0.50)	0.58	ND(5.0)
M35P224L09	14408 Katie Road	2/27/2008		10.9	ND(0.50)	ND(0.50)	ND(0.50)	ND(0.50)	ND(0.50)	ND(0.50)	ND(0.50)	0.55	ND(5.0)
M35P224L09	14408 Katie Road	3/27/2008		12.9	ND(0.50)	ND(0.50)	ND(0.50)	ND(0.50)	ND(0.50)	ND(0.50)	ND(0.50)	0.54	ND(5.0)
M35P224L09	14408 Katie Road	4/10/2008		11.1	ND(0.50)	ND(0.50)	ND(0.50)	ND(0.50)	ND(0.50)	ND(0.50)	ND(0.50)	0.59	ND(5.0)
M35P224L09	14408 Katie Road	4/24/2008		8.7	ND(0.50)	ND(0.50)	ND(0.50)	ND(0.50)	ND(0.50)	ND(0.50)	ND(0.50)	0.39 J	ND(5.0)
M35P224L09	14408 Katie Road	5/9/2008		8.4	ND(0.50)	ND(0.50)	ND(0.50)	ND(0.50)	ND(0.50)	ND(0.50)	ND(0.50)	0.42 J	ND(5.0)
M35P224L09	14408 Katie Road	6/2/2008		5.5	ND(0.50)	ND(0.50)	ND(0.50)	ND(0.50)	ND(0.50)	ND(0.50)	ND(0.50)	0.23 J	ND(5.0)
M35P224L09	14408 Katie Road	6/16/2008		6.3	ND(0.50)	ND(0.50)	ND(0.50)	ND(0.50)	ND(0.50)	ND(0.50)	ND(0.50)	0.30 J	ND(5.0)
M35P224L09	14408 Katie Road	6/30/2008		4.7	ND(0.50)	ND(0.50)	ND(0.50)	ND(0.50)	ND(0.50)	ND(0.50)	ND(0.50)	0.24 J	ND(5.0)
M35P224L09	14408 Katie Road	7/16/2008		3.5	ND(0.50)	ND(0.50)	ND(0.50)	ND(0.50)	ND(0.50)	ND(0.50)	ND(0.50)	0.17 J	ND(5.0)
M35P224L09	14408 Katie Road	8/20/2008		5.2	ND(0.50)	ND(0.50)	ND(0.50)	ND(0.50)	ND(0.50)	ND(0.50)	ND(0.50)	0.25 J	ND(5.0)
M35P224L09	14408 Katie Road	9/8/2008		5.6	ND(0.50)	ND(0.50)	ND(0.50)	ND(0.50)	ND(0.50)	ND(0.50)	ND(0.50)	0.22 J	ND(5.0)
M35P224L09	14408 Katie Road	10/8/2008		4.8	ND(0.50)	ND(0.50)	ND(0.50)	ND(0.50)	ND(0.50)	ND(0.50)	ND(0.50)	0.19 J	ND(5.0)
M35P224L09	14408 Katie Road	11/3/2008		6.0	ND(0.50)	ND(0.50)	ND(0.50)	ND(0.50)	ND(0.50)	ND(0.50)	ND(0.50)	0.30 J	ND(5.0)
M35P224L09	14408 Katie Road	12/1/2008		6.0	ND(0.50)	ND(0.50)	ND(0.50)	ND(0.50)	ND(0.50)	ND(0.50)	ND(0.50)	0.24 J	ND(5.0)
M35P224L09	14408 Katie Road	1/5/2009		7.4	ND(0.50)	ND(0.50)	ND(0.50)	ND(0.50)	ND(0.50)	ND(0.50)	ND(0.50)	0.32 J	ND(5.0)
M35P224L09	14408 Katie Road	2/2/2009		6.2	ND(0.50)	ND(0.50)	ND(0.50)	ND(0.50)	ND(0.50)	ND(0.50)	ND(0.50)	0.28 J	ND(5.0)
M35P224L09	14408 Katie Road	3/4/2009		6.3	ND(0.50)	ND(0.50)	ND(0.50)	ND(0.50)	ND(0.50)	ND(0.50)	ND(0.50)	0.36 J	ND(5.0)
M35P224L09	14408 Katie Road	4/6/2009		7.3	ND(0.50)	ND(0.50)	ND(0.50)	ND(0.50)	ND(0.50)	ND(0.50)	ND(0.50)	0.31 J	ND(5.0)
M35P224L09	14408 Katie Road	5/4/2009		5.5	ND(0.50)	ND(0.50)	ND(0.50)	ND(0.50)	ND(0.50)	ND(0.50)	ND(0.50)	0.30 J	ND(5.0)
M35P224L09	14408 Katie Road	6/1/2009		2.7	ND(0.50)	ND(0.50)	ND(0.50)	ND(0.50)	ND(0.50)	ND(0.50)	ND(0.50)	0.10 J	ND(5.0)
M35P224L09	14408 Katie Road	7/9/2009		1.7	ND(0.50)	ND(0.50)	ND(0.50)	ND(0.50)	ND(0.50)	ND(0.50)	ND(0.50)	ND(0.50)	ND(5.0)
M35P224L09	14408 Katie Road	8/4/2009		1.8	ND(0.50)	0.091 J	ND(0.50)	ND(0.50)	ND(0.50)	ND(0.50)	ND(0.50)	0.088 J	ND(5.0)

Table 1 - Historical Private Supply Well Analytical Table

Inactive Exxon Facility #28077
14258 Jarrettsville Pike
Phoenix, Maryland

Map/Parcel/Lot	Address	Sample Date	POET Sample Point	MTBE (µg/L)	Benzene (µg/L)	Toluene (µg/L)	Ethyl-benzene (µg/L)	Total Xylenes (µg/L)	Naph-thalene (µg/L)	DIPE (µg/L)	ETBE (µg/L)	TAME (µg/L)	TBA (µg/L)
M35P224L09	14408 Katie Road	9/1/2009		1.7	ND(0.50)	ND(0.50)	ND(0.50)	ND(0.50)	ND(0.50)	ND(0.50)	ND(0.50)	0.074 J	ND(5.0)
M35P224L09	14408 Katie Road	10/6/2009		1.5	ND(0.50)	0.057 J	ND(0.50)	ND(0.50)	ND(0.50)	ND(0.50)	ND(0.50)	ND(0.50)	ND(5.0)
M35P224L09	14408 Katie Road	11/3/2009		1.9	ND(0.50)	ND(0.50)	ND(0.50)	ND(0.50)	ND(0.50)	ND(0.50)	ND(0.50)	0.079 J	ND(5.0)
M35P224L09	14408 Katie Road	12/8/2009		1.5	ND(0.50)	ND(0.50)	ND(0.50)	ND(0.50)	ND(0.50)	ND(0.50)	ND(0.50)	ND(0.50)	ND(5.0)
M35P224L09	14408 Katie Road	1/5/2010		1.1	ND(0.50)	ND(0.50)	ND(0.50)	ND(0.50)	ND(0.50)	ND(0.50)	ND(0.50)	ND(0.50)	ND(5.0)
M35P224L09	14408 Katie Road	3/4/2010		0.46 J	ND(0.50)	ND(0.50)	ND(0.50)	ND(0.50)	ND(0.50)	ND(0.50)	ND(0.50)	ND(0.50)	ND(5.0)
M35P224L09	14408 Katie Road	4/6/2010		0.45 J	ND(0.50)	ND(0.50)	ND(0.50)	ND(0.50)	ND(0.50)	ND(0.50)	ND(0.50)	ND(0.50)	ND(5.0)
M35P224L09	14408 Katie Road	5/4/2010		0.34 J	ND(0.50)	0.076 J	ND(0.50)	ND(0.50)	ND(0.50)	ND(0.50)	ND(0.50)	ND(0.50)	ND(5.0)
M35P224L09	14408 Katie Road	7/13/2010		ND(0.50)	ND(0.50)	0.10 J	ND(0.50)	ND(0.50)	ND(0.50)	ND(0.50)	ND(0.50)	ND(0.50)	ND(5.0)
M35P224L09	14408 Katie Road	8/3/2010		ND(0.50)	ND(0.50)	ND(0.50)	ND(0.50)	ND(0.50)	ND(0.50)	ND(0.50)	ND(0.50)	ND(0.50)	ND(5.0)
M35P224L09	14408 Katie Road	9/14/2010		ND(0.50)	ND(0.50)	ND(0.50)	ND(0.50)	ND(0.50)	ND(0.50)	ND(0.50)	ND(0.50)	ND(0.50)	ND(5.0)
M35P224L09	14408 Katie Road	10/5/2010		ND(0.50)	ND(0.50)	ND(0.50)	ND(0.50)	ND(0.50)	ND(0.50)	ND(0.50)	ND(0.50)	ND(0.50)	ND(5.0)
M35P224L09	14408 Katie Road	11/2/2010		ND(0.50)	ND(0.50)	ND(0.50)	ND(0.50)	ND(0.50)	ND(0.50)	ND(0.50)	ND(0.50)	ND(0.50)	ND(5.0)
M35P224L09	14408 Katie Road	12/7/2010		ND(0.50)	ND(0.50)	ND(0.50)	ND(0.50)	ND(0.50)	ND(0.50)	ND(0.50)	ND(0.50)	ND(0.50)	ND(5.0)
M35P224L09	14408 Katie Road	1/4/2011		1.3	ND(0.50)	ND(0.50)	ND(0.50)	ND(0.50)	ND(0.50)	ND(0.50)	ND(0.50)	0.074 J	ND(5.0)
M35P224L09	14408 Katie Road	2/8/2011		1.2	ND(0.50)	ND(0.50)	ND(0.50)	ND(0.50)	ND(0.50)	ND(0.50)	ND(0.50)	ND(0.50)	ND(5.0)
M35P224L09	14408 Katie Road	3/8/2011		1.1	ND(0.50)	ND(0.50)	ND(0.50)	ND(0.50)	ND(0.50)	ND(0.50)	ND(0.50)	ND(0.50)	ND(5.0)
M35P224L09	14408 Katie Road	5/3/2011		ND(0.50)	ND(0.50)	ND(0.50)	ND(0.50)	ND(0.50)	ND(0.50)	ND(0.50)	ND(0.50)	ND(0.50)	ND(5.0)
M35P224L09	14408 Katie Road	6/7/2011		0.21 J	ND(0.50)	0.070 J	ND(0.50)	ND(0.50)	ND(0.50)	ND(0.50)	ND(0.50)	ND(0.50)	ND(5.0)
M35P224L09	14408 Katie Road	7/12/2011		0.14 J	ND(0.50)	ND(0.50)	ND(0.50)	ND(0.50)	ND(0.50)	ND(0.50)	ND(0.50)	ND(0.50)	ND(5.0)
M35P224L09	14408 Katie Road	8/2/2011		0.12 J	ND(0.50)	ND(0.50)	ND(0.50)	ND(0.50)	ND(0.50)	ND(0.50)	ND(0.50)	ND(0.50)	ND(5.0)
M35P224L09	14408 Katie Road	10/4/2011		0.12 J	ND(0.50)	0.067 J	ND(0.50)	ND(0.50)	ND(0.50)	ND(0.50)	ND(0.50)	ND(0.50)	ND(5.0)
M35P224L09	14408 Katie Road	11/8/2011		0.11 J	ND(0.50)	ND(0.50)	ND(0.50)	ND(0.50)	ND(0.50)	ND(0.50)	ND(0.50)	ND(0.50)	ND(5.0)
M35P224L09	14408 Katie Road	12/6/2011		0.21 J	ND(0.50)	ND(0.50)	ND(0.50)	ND(0.50)	ND(0.50)	ND(0.50)	ND(0.50)	ND(0.50)	ND(5.0)
M35P224L09	14408 Katie Road	1/10/2012		0.12 J	ND(0.50)	ND(0.50)	ND(0.50)	ND(0.50)	ND(0.50)	ND(0.50)	ND(0.50)	ND(0.50)	ND(5.0)
M35P224L09	14408 Katie Road	2/7/2012		0.094 J	ND(0.50)	ND(0.50)	ND(0.50)	ND(0.50)	ND(0.50)	ND(0.50)	ND(0.50)	ND(0.50)	ND(5.0)
M35P224L09	14408 Katie Road	3/21/2012		ND(0.50)	ND(0.50)	ND(0.50)	ND(0.50)	ND(0.50)	ND(0.50)	ND(0.50)	ND(0.50)	ND(0.50)	ND(5.0)
M35P224L09	14408 Katie Road	5/8/2012		ND(0.50)	ND(0.50)	0.11 J	ND(0.50)	ND(0.50)	ND(0.50)	ND(0.50)	ND(0.50)	ND(0.50)	ND(5.0)
M35P224L09	14408 Katie Road	8/7/2012		ND(0.50)	ND(0.50)	ND(0.50)	ND(0.50)	ND(0.50)	ND(0.50)	ND(0.50)	ND(0.50)	ND(0.50)	ND(5.0)
M35P224L09	14408 Katie Road	9/11/2012		ND(0.50)	ND(0.50)	ND(0.50)	ND(0.50)	ND(0.50)	ND(0.50)	ND(0.50)	ND(0.50)	ND(0.50)	ND(5.0)

Table 1 - Historical Private Supply Well Analytical Table

Inactive Exxon Facility #28077
14258 Jarrettsville Pike
Phoenix, Maryland

Map/Parcel/Lot	Address	Sample Date	POET Sample Point	MTBE (µg/L)	Benzene (µg/L)	Toluene (µg/L)	Ethyl-benzene (µg/L)	Total Xylenes (µg/L)	Naph-thalene (µg/L)	DIPE (µg/L)	ETBE (µg/L)	TAME (µg/L)	TBA (µg/L)
M35P224L09	14408 Katie Road	10/2/2012		ND(0.50)	ND(0.50)	ND(0.50)	ND(0.50)	ND(0.50)	ND(0.50)	ND(0.50)	ND(0.50)	ND(0.50)	ND(5.0)
M35P224L09	14408 Katie Road	11/6/2012		0.13 J	ND(0.50)	ND(0.50)	ND(0.50)	ND(0.50)	ND(0.50)	ND(0.50)	ND(0.50)	ND(0.50)	ND(5.0)
M35P224L09	14408 Katie Road	12/4/2012		0.10 J	ND(0.50)	ND(0.50)	ND(0.50)	ND(0.50)	ND(0.50)	ND(0.50)	ND(0.50)	ND(0.50)	ND(5.0)
M35P224L09	14408 Katie Road	1/8/2013		0.092 J	ND(0.50)	ND(0.50)	ND(0.50)	ND(0.50)	ND(0.50)	ND(0.50)	ND(0.50)	ND(0.50)	ND(5.0)
M35P224L09	14408 Katie Road	2/5/2013		0.093 J	ND(0.50)	ND(0.50)	ND(0.50)	ND(0.50)	ND(0.50)	ND(0.50)	ND(0.50)	ND(0.50)	ND(5.0)
M35P224L09	14408 Katie Road	5/7/2013		ND(0.50)	ND(0.50)	ND(0.50)	ND(0.50)	ND(0.50)	ND(0.50)	ND(0.50)	ND(0.50)	ND(0.50)	ND(5.0)
M35P224L09	14408 Katie Road	7/10/2013		ND(0.50)	ND(0.50)	ND(0.50)	ND(0.50)	ND(0.50)	ND(0.50)	ND(0.50)	ND(0.50)	ND(0.50)	ND(5.0)
M35P224L09	14408 Katie Road	8/15/2013		ND(0.50)	ND(0.50)	0.15 J	ND(0.50)	ND(0.50)	ND(0.50)	ND(0.50)	ND(0.50)	ND(0.50)	ND(5.0)
M35P224L09	14408 Katie Road	9/10/2013		ND(0.50)	ND(0.50)	0.11 J	ND(0.50)	ND(0.50)	ND(0.50)	ND(0.50)	ND(0.50)	ND(0.50)	ND(5.0)
M35P224L09	14408 Katie Road	10/8/2013		ND(0.50)	ND(0.50)	ND(0.50)	ND(0.50)	ND(0.50)	ND(0.50)	ND(0.50)	ND(0.50)	ND(0.50)	ND(5.0)
M35P224L09	14408 Katie Road	11/5/2013		ND(0.50)	ND(0.50)	ND(0.50)	ND(0.50)	ND(0.50)	ND(0.50)	ND(0.50)	ND(0.50)	ND(0.50)	ND(5.0)
M35P224L09	14408 Katie Road	12/11/2013		ND(0.50)	ND(0.50)	ND(0.50)	ND(0.50)	ND(0.50)	ND(0.50)	ND(0.50)	ND(0.50)	ND(0.50)	ND(5.0)
M35P224L09	14408 Katie Road	1/7/2014		ND(0.50)	ND(0.50)	ND(0.50)	ND(0.50)	ND(0.50)	ND(0.50)	ND(0.50)	ND(0.50)	ND(0.50)	ND(5.0)
M35P224L09	14408 Katie Road	2/4/2014		ND(0.50)	ND(0.50)	ND(0.50)	ND(0.50)	ND(0.50)	ND(0.50)	ND(0.50)	ND(0.50)	ND(0.50)	ND(5.0)
M35P224L09	14408 Katie Road	3/4/2014		ND(0.50)	ND(0.50)	ND(0.50)	ND(0.50)	ND(0.50)	ND(0.50)	ND(0.50)	ND(0.50)	ND(0.50)	ND(5.0)
M35P224L09	14408 Katie Road	4/8/2014		ND(0.50)	ND(0.50)	ND(0.50)	ND(0.50)	ND(0.50)	ND(0.50)	ND(0.50)	ND(0.50)	ND(0.50)	ND(5.0)
M35P224L09	14408 Katie Road	5/6/2014		ND(0.50)	ND(0.50)	ND(0.50)	ND(0.50)	ND(0.50)	ND(0.50)	ND(0.50)	ND(0.50)	ND(0.50)	ND(5.0)
M35P224L09	14408 Katie Road	6/3/2014		ND(0.50)	ND(0.50)	0.073 J	ND(0.50)	ND(0.50)	ND(0.50)	ND(0.50)	ND(0.50)	ND(0.50)	ND(5.0)
M35P224L09	14408 Katie Road	7/8/2014		ND(0.50)	ND(0.50)	ND(0.50)	ND(0.50)	ND(0.50)	ND(0.50)	ND(0.50)	ND(0.50)	ND(0.50)	ND(5.0)
M35P224L09	14408 Katie Road	9/9/2014		ND(0.50)	ND(0.50)	ND(0.50)	ND(0.50)	ND(0.50)	ND(0.50)	ND(0.50)	ND(0.50)	ND(0.50)	ND(5.0)
M35P224L09	14408 Katie Road	10/7/2014		ND(0.50)	ND(0.50)	ND(0.50)	ND(0.50)	ND(0.50)	ND(0.50)	ND(0.50)	ND(0.50)	ND(0.50)	ND(5.0)
M35P224L09	14408 Katie Road	11/4/2014		ND(0.50)	ND(0.50)	ND(0.50)	ND(0.50)	ND(0.50)	ND(0.50)	ND(0.50)	ND(0.50)	ND(0.50)	ND(5.0)
M35P224L09	14408 Katie Road	12/2/2014		ND(0.50)	ND(0.50)	ND(0.50)	ND(0.50)	ND(0.50)	ND(0.50)	ND(0.50)	ND(0.50)	ND(0.50)	0.61 J
M35P224L09	14408 Katie Road	1/8/2015		ND(0.5)	ND(0.5)	ND(0.5)	ND(0.5)	ND(0.5)	ND(0.50)	ND(0.50)	ND(0.50)	ND(0.50)	ND(25.0)
M35P224L09	14408 Katie Road	2/3/2015		ND(0.5)	ND(0.5)	ND(0.5)	ND(0.5)	ND(0.5)	ND(0.5)	ND(0.5)	ND(0.5)	ND(0.5)	ND(25)
M35P224L09	14408 Katie Road	3/3/2015		ND(0.5)	ND(0.5)	ND(0.5)	ND(0.5)	ND(0.5)	ND(0.5)	ND(0.5)	ND(0.5)	ND(0.5)	ND(25)
M35P224L09	14408 Katie Road	6/2/2015		ND(0.5)	ND(0.5)	ND(0.5)	ND(0.5)	ND(0.5)	ND(0.5)	ND(0.5)	ND(0.5)	ND(0.5)	ND(25)
M35P224L09	14408 Katie Road	7/20/2015		ND(0.5)	ND(0.5)	ND(0.5)	ND(0.5)	ND(0.5)	ND(0.5)	ND(0.5)	ND(0.5)	ND(0.5)	ND(25)
M35P224L09	14408 Katie Road	8/25/2015		ND(0.5)	ND(0.5)	0.1 J	ND(0.5)	ND(0.5)	ND(0.5)	ND(0.5)	ND(0.5)	ND(0.5)	ND(25)
M35P224L09	14408 Katie Road	9/15/2015		ND(0.5)	ND(0.5)	ND(0.5)	ND(0.5)	ND(0.5)	ND(0.5)	ND(0.5)	ND(0.5)	ND(0.5)	ND(25)

Table 1 - Historical Private Supply Well Analytical Table

Inactive Exxon Facility #28077
14258 Jarrettsville Pike
Phoenix, Maryland

Map/Parcel/Lot	Address	Sample Date	POET Sample Point	MTBE (µg/L)	Benzene (µg/L)	Toluene (µg/L)	Ethyl-benzene (µg/L)	Total Xylenes (µg/L)	Naph-thalene (µg/L)	DIPE (µg/L)	ETBE (µg/L)	TAME (µg/L)	TBA (µg/L)
M35P224L09	14408 Katie Road	10/6/2015		ND(0.5)	ND(0.5)	ND(0.5)	ND(0.5)	ND(0.5)	ND(0.5)	ND(0.5)	ND(0.5)	ND(0.5)	ND(25)
M35P224L09	14408 Katie Road	11/3/2015		ND(0.5)	ND(0.5)	ND(0.5)	ND(0.5)	ND(0.5)	ND(0.5)	ND(0.5)	ND(0.5)	ND(0.5)	ND(25)
M35P224L16	14409 Katie Road	3/29/2006		ND(0.50)	ND(0.50)	ND(0.50)	ND(0.50)	ND(0.50)	ND(0.50)	ND(0.50)	ND(0.50)	ND(0.50)	ND(5.0)
M35P224L16	14409 Katie Road	6/15/2006		ND(0.50)	ND(0.50)	ND(0.50)	ND(0.50)	ND(0.50)	ND(0.50)	ND(0.50)	ND(0.50)	ND(0.50)	ND(5.0)
M35P224L16	14409 Katie Road	8/15/2006		0.18 J	ND(0.50)	ND(0.50)	ND(0.50)	ND(0.50)	ND(0.50)	ND(0.50)	ND(0.50)	ND(0.50)	ND(5.0)
M35P224L16	14409 Katie Road	7/16/2007		ND(0.50)	ND(0.50)	ND(0.50)	ND(0.50)	ND(0.50)	ND(0.50)	ND(0.50)	ND(0.50)	ND(0.50)	ND(5.0)
M35P224L16	14409 Katie Road	1/18/2008		ND(0.50)	ND(0.50)	ND(0.50)	ND(0.50)	ND(0.50)	ND(0.50)	ND(0.50)	ND(0.50)	ND(0.50)	ND(5.0)
M35P224L16	14409 Katie Road	8/25/2008		0.072 J	ND(0.50)	ND(0.50)	ND(0.50)	ND(0.50)	ND(0.50)	ND(0.50)	ND(0.50)	ND(0.50)	ND(5.0)
M35P224L16	14409 Katie Road	1/15/2009		ND(0.50)	ND(0.50)	ND(0.50)	ND(0.50)	ND(0.50)	ND(0.50)	ND(0.50)	ND(0.50)	ND(0.50)	ND(5.0)
M35P224L16	14409 Katie Road	1/13/2010		ND(0.50)	ND(0.50)	ND(0.50)	ND(0.50)	ND(0.50)	ND(0.50)	ND(0.50)	ND(0.50)	ND(0.50)	ND(5.0)
M35P224L16	14409 Katie Road	7/14/2010		ND(0.50)	ND(0.50)	ND(0.50)	ND(0.50)	ND(0.50)	ND(0.50)	ND(0.50)	ND(0.50)	ND(0.50)	ND(5.0)
M35P224L16	14409 Katie Road	11/16/2010		ND(0.50)	ND(0.50)	ND(0.50)	ND(0.50)	ND(0.50)	ND(0.50)	ND(0.50)	ND(0.50)	ND(0.50)	ND(5.0)
M35P224L16	14409 Katie Road	7/20/2011		ND(0.50)	ND(0.50)	ND(0.50)	ND(0.50)	ND(0.50)	ND(0.50)	ND(0.50)	ND(0.50)	ND(0.50)	ND(5.0)
M35P224L16	14409 Katie Road	1/10/2012		ND(0.50)	ND(0.50)	ND(0.50)	ND(0.50)	ND(0.50)	ND(0.50)	ND(0.50)	ND(0.50)	ND(0.50)	ND(5.0)
M35P224L16	14409 Katie Road	7/17/2012		ND(0.50)	ND(0.50)	ND(0.50)	ND(0.50)	ND(0.50)	ND(0.50)	ND(0.50)	ND(0.50)	ND(0.50)	ND(5.0)
M35P224L16	14409 Katie Road	1/22/2013		ND(0.50)	ND(0.50)	ND(0.50)	ND(0.50)	ND(0.50)	ND(0.50)	ND(0.50)	ND(0.50)	ND(0.50)	ND(5.0)
M35P224L16	14409 Katie Road	7/9/2013		ND(0.50)	ND(0.50)	ND(0.50)	ND(0.50)	ND(0.50)	ND(0.50)	ND(0.50)	ND(0.50)	ND(0.50)	ND(5.0)
M35P224L16	14409 Katie Road	7/21/2014		ND(0.50)	ND(0.50)	ND(0.50)	ND(0.50)	ND(0.50)	ND(0.50)	ND(0.50)	ND(0.50)	ND(0.50)	ND(5.0)
M35P224L16	14409 Katie Road	1/20/2015		ND(0.5)	ND(0.5)	ND(0.5)	ND(0.5)	ND(0.5)	ND(0.50)	ND(0.50)	ND(0.50)	ND(0.50)	ND(25.0)
M35P224L10	14410 Katie Road	4/18/2006		ND(0.50)	ND(0.50)	ND(0.50)	ND(0.50)	ND(0.50)	ND(0.50)	ND(0.50)	ND(0.50)	ND(0.50)	ND(5.0)
M35P224L10	14410 Katie Road	6/14/2006		ND(0.50)	ND(0.50)	ND(0.50)	ND(0.50)	ND(0.50)	ND(0.50)	ND(0.50)	ND(0.50)	ND(0.50)	ND(5.0)
M35P224L10	14410 Katie Road	8/15/2006		ND(0.50)	ND(0.50)	ND(0.50)	ND(0.50)	ND(0.50)	ND(0.50)	ND(0.50)	ND(0.50)	ND(0.50)	ND(5.0)
M35P224L10	14410 Katie Road	1/22/2007		ND(0.50)	ND(0.50)	ND(0.50)	ND(0.50)	ND(0.50)	ND(0.50)	ND(0.50)	ND(0.50)	ND(0.50)	ND(5.0)
M35P224L10	14410 Katie Road	7/19/2007		ND(0.50)	ND(0.50)	ND(0.50)	ND(0.50)	ND(0.50)	ND(0.50)	ND(0.50)	ND(0.50)	ND(0.50)	ND(5.0)
M35P224L10	14410 Katie Road	1/14/2008		ND(0.50)	ND(0.50)	ND(0.50)	ND(0.50)	ND(0.50)	ND(0.50)	ND(0.50)	ND(0.50)	ND(0.50)	ND(5.0)
M35P224L10	14410 Katie Road	7/14/2008		0.98	ND(0.50)	ND(0.50)	ND(0.50)	ND(0.50)	ND(0.50)	ND(0.50)	ND(0.50)	ND(0.50)	ND(5.0)
M35P224L10	14410 Katie Road	1/8/2009		1.6	ND(0.50)	ND(0.50)	ND(0.50)	ND(0.50)	ND(0.50)	ND(0.50)	ND(0.50)	0.087 J	ND(5.0)
M35P224L10	14410 Katie Road	7/13/2009		1.4	ND(0.50)	ND(0.50)	ND(0.50)	ND(0.50)	ND(0.50)	ND(0.50)	ND(0.50)	ND(0.50)	ND(5.0)
M35P224L10	14410 Katie Road	1/13/2010		0.34 J	ND(0.50)	ND(0.50)	ND(0.50)	ND(0.50)	ND(0.50)	ND(0.50)	ND(0.50)	ND(0.50)	ND(5.0)
M35P224L10	14410 Katie Road	4/13/2010		ND(0.50)	ND(0.50)	ND(0.50)	ND(0.50)	ND(0.50)	ND(0.50)	ND(0.50)	ND(0.50)	ND(0.50)	ND(5.0)

Table 1 - Historical Private Supply Well Analytical Table

Inactive Exxon Facility #28077
14258 Jarrettsville Pike
Phoenix, Maryland

Map/Parcel/Lot	Address	Sample Date	POET Sample Point	MTBE (µg/L)	Benzene (µg/L)	Toluene (µg/L)	Ethyl-benzene (µg/L)	Total Xylenes (µg/L)	Naph-thalene (µg/L)	DIPE (µg/L)	ETBE (µg/L)	TAME (µg/L)	TBA (µg/L)
M35P224L10	14410 Katie Road	7/13/2010		ND(0.50)	ND(0.50)	ND(0.50)	ND(0.50)	ND(0.50)	ND(0.50)	ND(0.50)	ND(0.50)	ND(0.50)	ND(5.0)
M35P224L10	14410 Katie Road	10/15/2010		ND(0.50)	ND(0.50)	ND(0.50)	ND(0.50)	ND(0.50)	ND(0.50)	ND(0.50)	ND(0.50)	ND(0.50)	ND(5.0)
M35P224L10	14410 Katie Road	1/14/2011		ND(0.50)	ND(0.50)	ND(0.50)	ND(0.50)	ND(0.50)	ND(0.50)	ND(0.50)	ND(0.50)	ND(0.50)	ND(5.0)
M35P224L10	14410 Katie Road	4/11/2011		ND(0.50)	ND(0.50)	ND(0.50)	ND(0.50)	ND(0.50)	ND(0.50)	ND(0.50)	ND(0.50)	ND(0.50)	ND(5.0)
M35P224L10	14410 Katie Road	7/13/2011		ND(0.50)	ND(0.50)	ND(0.50)	ND(0.50)	ND(0.50)	ND(0.50)	ND(0.50)	ND(0.50)	ND(0.50)	ND(5.0)
M35P224L10	14410 Katie Road	10/17/2011		ND(0.50)	ND(0.50)	ND(0.50)	ND(0.50)	ND(0.50)	ND(0.50)	ND(0.50)	ND(0.50)	ND(0.50)	ND(5.0)
M35P224L10	14410 Katie Road	1/10/2012		ND(0.50)	ND(0.50)	ND(0.50)	ND(0.50)	ND(0.50)	ND(0.50)	ND(0.50)	ND(0.50)	ND(0.50)	ND(5.0)
M35P224L10	14410 Katie Road	4/10/2012		ND(0.50)	ND(0.50)	ND(0.50)	ND(0.50)	ND(0.50)	ND(0.50)	ND(0.50)	ND(0.50)	ND(0.50)	ND(5.0)
M35P224L10	14410 Katie Road	7/10/2012		ND(0.50)	ND(0.50)	ND(0.50)	ND(0.50)	ND(0.50)	ND(0.50)	ND(0.50)	ND(0.50)	ND(0.50)	ND(5.0)
M35P224L10	14410 Katie Road	10/8/2012		ND(0.50)	ND(0.50)	ND(0.50)	ND(0.50)	ND(0.50)	ND(0.50)	ND(0.50)	ND(0.50)	ND(0.50)	ND(5.0)
M35P224L10	14410 Katie Road	1/14/2013		ND(0.50)	ND(0.50)	ND(0.50)	ND(0.50)	ND(0.50)	ND(0.50)	ND(0.50)	ND(0.50)	ND(0.50)	ND(5.0)
M35P224L10	14410 Katie Road	4/9/2013		ND(0.50)	ND(0.50)	ND(0.50)	ND(0.50)	ND(0.50)	ND(0.50)	ND(0.50)	ND(0.50)	ND(0.50)	ND(5.0)
M35P224L10	14410 Katie Road	7/17/2013		ND(0.50)	ND(0.50)	ND(0.50)	ND(0.50)	ND(0.50)	ND(0.50)	ND(0.50)	ND(0.50)	ND(0.50)	ND(5.0)
M35P224L10	14410 Katie Road	10/10/2013		ND(0.50)	ND(0.50)	ND(0.50)	ND(0.50)	ND(0.50)	ND(0.50)	ND(0.50)	ND(0.50)	ND(0.50)	ND(5.0)
M35P224L10	14410 Katie Road	1/22/2014		ND(0.50)	ND(0.50)	ND(0.50)	ND(0.50)	ND(0.50)	ND(0.50)	ND(0.50)	ND(0.50)	ND(0.50)	ND(5.0)
M35P224L10	14410 Katie Road	4/11/2014		ND(0.50)	ND(0.50)	ND(0.50)	ND(0.50)	ND(0.50)	ND(0.50)	ND(0.50)	ND(0.50)	ND(0.50)	ND(5.0)
M35P224L10	14410 Katie Road	7/17/2014		ND(0.50)	ND(0.50)	ND(0.50)	ND(0.50)	ND(0.50)	ND(0.50)	ND(0.50)	ND(0.50)	ND(0.50)	ND(5.0)
M35P224L15	14411 Katie Road	3/27/2006		ND(0.50)	ND(0.50)	ND(0.50)	ND(0.50)	ND(0.50)	ND(0.50)	ND(0.50)	ND(0.50)	ND(0.50)	ND(5.0)
M35P224L15	14411 Katie Road	4/18/2006		ND(0.50)	ND(0.50)	ND(0.50)	ND(0.50)	ND(0.50)	ND(0.50)	ND(0.50)	ND(0.50)	ND(0.50)	ND(5.0)
M35P224L15	14411 Katie Road	6/14/2006		ND(0.50)	ND(0.50)	ND(0.50)	ND(0.50)	ND(0.50)	ND(0.50)	ND(0.50)	ND(0.50)	ND(0.50)	ND(5.0)
M35P224L15	14411 Katie Road	8/14/2006		ND(0.50)	ND(0.50)	ND(0.50)	ND(0.50)	ND(0.50)	ND(0.50)	ND(0.50)	ND(0.50)	ND(0.50)	ND(5.0)
M35P224L15	14411 Katie Road	1/23/2007		ND(0.50)	ND(0.50)	ND(0.50)	ND(0.50)	ND(0.50)	ND(0.50)	ND(0.50)	ND(0.50)	ND(0.50)	ND(5.0)
M35P224L15	14411 Katie Road	8/6/2007		ND(0.50)	ND(0.50)	ND(0.50)	ND(0.50)	ND(0.50)	ND(0.50)	ND(0.50)	ND(0.50)	ND(0.50)	ND(5.0)
M35P224L15	14411 Katie Road	1/14/2008		ND(0.50)	ND(0.50)	ND(0.50)	ND(0.50)	ND(0.50)	ND(0.50)	ND(0.50)	ND(0.50)	ND(0.50)	ND(5.0)
M35P224L15	14411 Katie Road	7/14/2008		ND(0.50)	ND(0.50)	ND(0.50)	ND(0.50)	ND(0.50)	ND(0.50)	ND(0.50)	ND(0.50)	ND(0.50)	ND(5.0)
M35P224L15	14411 Katie Road	1/8/2009		ND(0.50)	ND(0.50)	ND(0.50)	ND(0.50)	ND(0.50)	ND(0.50)	ND(0.50)	ND(0.50)	ND(0.50)	ND(5.0)
M35P224L15	14411 Katie Road	7/9/2009		ND(0.50)	ND(0.50)	ND(0.50)	ND(0.50)	ND(0.50)	ND(0.50)	ND(0.50)	ND(0.50)	ND(0.50)	ND(5.0)
M35P224L15	14411 Katie Road	1/14/2010		ND(0.50)	ND(0.50)	ND(0.50)	ND(0.50)	ND(0.50)	ND(0.50)	ND(0.50)	ND(0.50)	ND(0.50)	ND(5.0)
M35P224L15	14411 Katie Road	7/13/2010		ND(0.50)	ND(0.50)	ND(0.50)	ND(0.50)	ND(0.50)	ND(0.50)	ND(0.50)	ND(0.50)	ND(0.50)	ND(5.0)
M35P224L15	14411 Katie Road	11/10/2010		ND(0.50)	ND(0.50)	ND(0.50)	ND(0.50)	ND(0.50)	ND(0.50)	ND(0.50)	ND(0.50)	ND(0.50)	ND(5.0)

Table 1 - Historical Private Supply Well Analytical Table

Inactive Exxon Facility #28077
14258 Jarrettsville Pike
Phoenix, Maryland

Map/Parcel/Lot	Address	Sample Date	POET Sample Point	MTBE (µg/L)	Benzene (µg/L)	Toluene (µg/L)	Ethyl-benzene (µg/L)	Total Xylenes (µg/L)	Naph-thalene (µg/L)	DIPE (µg/L)	ETBE (µg/L)	TAME (µg/L)	TBA (µg/L)
M35P224L15	14411 Katie Road	7/20/2011		ND(0.50)	ND(0.50)	0.094 J	ND(0.50)	ND(0.50)	ND(0.50)	ND(0.50)	ND(0.50)	ND(0.50)	ND(5.0)
M35P224L15	14411 Katie Road	1/10/2012		ND(0.50)	ND(0.50)	ND(0.50)	ND(0.50)	ND(0.50)	ND(0.50)	ND(0.50)	ND(0.50)	ND(0.50)	ND(5.0)
M35P224L15	14411 Katie Road	7/10/2012		ND(0.50)	ND(0.50)	ND(0.50)	ND(0.50)	ND(0.50)	ND(0.50)	ND(0.50)	ND(0.50)	ND(0.50)	ND(5.0)
M35P224L15	14411 Katie Road	1/14/2013		ND(0.50)	ND(0.50)	ND(0.50)	ND(0.50)	ND(0.50)	ND(0.50)	ND(0.50)	ND(0.50)	ND(0.50)	ND(5.0)
M35P224L15	14411 Katie Road	7/9/2013		ND(0.50)	ND(0.50)	1.3	ND(0.50)	ND(0.50)	ND(0.50)	ND(0.50)	ND(0.50)	ND(0.50)	3.0 J
M35P224L15	14411 Katie Road	1/14/2014		ND(0.50)	ND(0.50)	ND(0.50)	ND(0.50)	ND(0.50)	ND(0.50)	ND(0.50)	ND(0.50)	ND(0.50)	ND(5.0)
M35P224L15	14411 Katie Road	7/17/2014		ND(0.50)	ND(0.50)	ND(0.50)	ND(0.50)	ND(0.50)	ND(0.50)	ND(0.50)	ND(0.50)	ND(0.50)	ND(5.0)
M35P224L15	14411 Katie Road	1/13/2015		ND(0.5)	ND(0.5)	ND(0.5)	ND(0.5)	ND(0.5)	ND(0.50)	ND(0.50)	ND(0.50)	ND(0.50)	ND(25.0)
M35P224L15	14411 Katie Road	7/9/2015		ND(0.5)	ND(0.5)	ND(0.5)	ND(0.5)	ND(0.5)	ND(0.5)	ND(0.5)	ND(0.5)	ND(0.5)	ND(25)
M35P224L11	14412 Katie Road	3/14/2006		0.75	ND(0.50)	ND(0.50)	ND(0.50)	ND(0.50)	ND(0.50)	ND(0.50)	ND(0.50)	ND(0.50)	ND(5.0)
M35P224L11	14412 Katie Road	4/18/2006		0.69	ND(0.50)	ND(0.50)	ND(0.50)	ND(0.50)	ND(0.50)	ND(0.50)	ND(0.50)	ND(0.50)	ND(5.0)
M35P224L11	14412 Katie Road	6/12/2006		0.56	ND(0.50)	ND(0.50)	ND(0.50)	ND(0.50)	ND(0.50)	ND(0.50)	ND(0.50)	ND(0.50)	ND(5.0)
M35P224L11	14412 Katie Road	8/14/2006		0.50	ND(0.50)	ND(0.50)	ND(0.50)	ND(0.50)	ND(0.50)	ND(0.50)	ND(0.50)	ND(0.50)	ND(5.0)
M35P224L11	14412 Katie Road	1/22/2007		0.47 J	ND(0.50)	ND(0.50)	ND(0.50)	ND(0.50)	ND(0.50)	ND(0.50)	ND(0.50)	ND(0.50)	ND(5.0)
M35P224L11	14412 Katie Road	7/17/2007		0.32 J	ND(0.50)	ND(0.50)	ND(0.50)	ND(0.50)	ND(0.50)	ND(0.50)	ND(0.50)	ND(0.50)	ND(5.0)
M35P224L11	14412 Katie Road	1/14/2008		0.43 J	ND(0.50)	ND(0.50)	ND(0.50)	ND(0.50)	ND(0.50)	ND(0.50)	ND(0.50)	ND(0.50)	ND(5.0)
M35P224L11	14412 Katie Road	7/14/2008		0.39 J	ND(0.50)	ND(0.50)	ND(0.50)	ND(0.50)	ND(0.50)	ND(0.50)	ND(0.50)	ND(0.50)	ND(5.0)
M35P224L11	14412 Katie Road	1/8/2009		0.50	ND(0.50)	ND(0.50)	ND(0.50)	ND(0.50)	ND(0.50)	ND(0.50)	ND(0.50)	ND(0.50)	ND(5.0)
M35P224L11	14412 Katie Road	7/15/2009		0.40 J	ND(0.50)	ND(0.50)	ND(0.50)	ND(0.50)	ND(0.50)	ND(0.50)	ND(0.50)	ND(0.50)	ND(5.0)
M35P224L11	14412 Katie Road	1/13/2010		0.37 J	ND(0.50)	ND(0.50)	ND(0.50)	ND(0.50)	ND(0.50)	ND(0.50)	ND(0.50)	ND(0.50)	ND(5.0)
M35P224L11	14412 Katie Road	7/21/2010		ND(0.50)	ND(0.50)	ND(0.50)	ND(0.50)	ND(0.50)	ND(0.50)	ND(0.50)	ND(0.50)	ND(0.50)	ND(5.0)
M35P224L11	14412 Katie Road	11/10/2010		0.54	ND(0.50)	ND(0.50)	ND(0.50)	ND(0.50)	ND(0.50)	ND(0.50)	ND(0.50)	ND(0.50)	ND(5.0)
M35P224L11	14412 Katie Road	7/21/2011		0.38 J	ND(0.50)	ND(0.50)	ND(0.50)	ND(0.50)	ND(0.50)	ND(0.50)	ND(0.50)	ND(0.50)	ND(5.0)
M35P224L11	14412 Katie Road	1/12/2012		0.39 J	ND(0.50)	ND(0.50)	ND(0.50)	ND(0.50)	ND(0.50)	ND(0.50)	ND(0.50)	ND(0.50)	ND(5.0)
M35P224L11	14412 Katie Road	1/8/2013		0.28 J	ND(0.50)	ND(0.50)	ND(0.50)	ND(0.50)	ND(0.50)	ND(0.50)	ND(0.50)	ND(0.50)	ND(5.0)
M35P224L11	14412 Katie Road	7/9/2013		0.26 J	ND(0.50)	ND(0.50)	ND(0.50)	ND(0.50)	ND(0.50)	ND(0.50)	ND(0.50)	ND(0.50)	ND(5.0)
M35P224L11	14412 Katie Road	1/31/2014		0.28 J	ND(0.50)	ND(0.50)	ND(0.50)	ND(0.50)	ND(0.50)	ND(0.50)	ND(0.50)	ND(0.50)	ND(5.0)
M35P224L11	14412 Katie Road	7/22/2014		ND(0.50)	ND(0.50)	ND(0.50)	ND(0.50)	ND(0.50)	ND(0.50)	ND(0.50)	ND(0.50)	ND(0.50)	ND(5.0)
M35P224L11	14412 Katie Road	1/15/2015		0.2 J	ND(0.5)	ND(0.5)	ND(0.5)	ND(0.5)	ND(0.50)	ND(0.50)	ND(0.50)	ND(0.50)	ND(25.0)
M35P224L11	14412 Katie Road	7/21/2015		0.2 J	ND(0.5)	ND(0.5)	ND(0.5)	ND(0.5)	ND(0.5)	ND(0.5)	ND(0.5)	ND(0.5)	ND(25)

Table 1 - Historical Private Supply Well Analytical Table

Inactive Exxon Facility #28077
14258 Jarrettsville Pike
Phoenix, Maryland

Map/Parcel/Lot	Address	Sample Date	POET Sample Point	MTBE (µg/L)	Benzene (µg/L)	Toluene (µg/L)	Ethyl-benzene (µg/L)	Total Xylenes (µg/L)	Naph-thalene (µg/L)	DIPE (µg/L)	ETBE (µg/L)	TAME (µg/L)	TBA (µg/L)
M35P224L14	14413 Katie Road	4/1/2006		ND(0.50)	ND(0.50)	ND(0.50)	ND(0.50)	ND(0.50)	ND(0.50)	ND(0.50)	ND(0.50)	ND(0.50)	ND(5.0)
M35P224L14	14413 Katie Road	4/18/2006		ND(0.50)	ND(0.50)	ND(0.50)	ND(0.50)	ND(0.50)	ND(0.50)	ND(0.50)	ND(0.50)	ND(0.50)	ND(5.0)
M35P224L14	14413 Katie Road	6/13/2006		ND(0.50)	ND(0.50)	ND(0.50)	ND(0.50)	ND(0.50)	ND(0.50)	ND(0.50)	ND(0.50)	ND(0.50)	ND(5.0)
M35P224L14	14413 Katie Road	8/17/2006		ND(0.50)	ND(0.50)	ND(0.50)	ND(0.50)	ND(0.50)	ND(0.50)	ND(0.50)	ND(0.50)	ND(0.50)	ND(5.0)
M35P224L14	14413 Katie Road	1/25/2007		ND(0.50)	ND(0.50)	ND(0.50)	ND(0.50)	ND(0.50)	ND(0.50)	ND(0.50)	ND(0.50)	ND(0.50)	ND(5.0)
M35P224L14	14413 Katie Road	7/19/2007		0.076 J	ND(0.50)	ND(0.50)	ND(0.50)	ND(0.50)	ND(0.50)	ND(0.50)	ND(0.50)	ND(0.50)	ND(5.0)
M35P224L14	14413 Katie Road	1/18/2008		ND(0.50)	ND(0.50)	ND(0.50)	ND(0.50)	ND(0.50)	ND(0.50)	ND(0.50)	ND(0.50)	ND(0.50)	ND(5.0)
M35P224L14	14413 Katie Road	7/14/2008		ND(0.50)	ND(0.50)	ND(0.50)	ND(0.50)	ND(0.50)	ND(0.50)	ND(0.50)	ND(0.50)	ND(0.50)	ND(5.0)
M35P224L14	14413 Katie Road	1/13/2009		ND(0.50)	ND(0.50)	ND(0.50)	ND(0.50)	ND(0.50)	ND(0.50)	ND(0.50)	ND(0.50)	ND(0.50)	ND(5.0)
M35P224L14	14413 Katie Road	7/16/2009		ND(0.50)	ND(0.50)	ND(0.50)	ND(0.50)	ND(0.50)	ND(0.50)	ND(0.50)	ND(0.50)	ND(0.50)	ND(5.0)
M35P224L14	14413 Katie Road	1/13/2010		ND(0.50)	ND(0.50)	ND(0.50)	ND(0.50)	ND(0.50)	ND(0.50)	ND(0.50)	ND(0.50)	ND(0.50)	ND(5.0)
M35P224L14	14413 Katie Road	7/13/2010		ND(0.50)	ND(0.50)	ND(0.50)	ND(0.50)	ND(0.50)	ND(0.50)	ND(0.50)	ND(0.50)	ND(0.50)	ND(5.0)
M35P224L14	14413 Katie Road	11/15/2010		ND(0.50)	ND(0.50)	ND(0.50)	ND(0.50)	ND(0.50)	ND(0.50)	ND(0.50)	ND(0.50)	ND(0.50)	ND(5.0)
M35P224L14	14413 Katie Road	7/13/2011		0.077 J	ND(0.50)	ND(0.50)	ND(0.50)	ND(0.50)	ND(0.50)	ND(0.50)	ND(0.50)	ND(0.50)	ND(5.0)
M35P224L14	14413 Katie Road	1/10/2012		ND(0.50)	ND(0.50)	ND(0.50)	ND(0.50)	ND(0.50)	ND(0.50)	ND(0.50)	ND(0.50)	ND(0.50)	ND(5.0)
M35P224L14	14413 Katie Road	7/18/2012		ND(0.50)	ND(0.50)	ND(0.50)	ND(0.50)	ND(0.50)	ND(0.50)	ND(0.50)	ND(0.50)	ND(0.50)	ND(5.0)
M35P224L14	14413 Katie Road	1/8/2013		ND(0.50)	ND(0.50)	ND(0.50)	ND(0.50)	ND(0.50)	ND(0.50)	ND(0.50)	ND(0.50)	ND(0.50)	ND(5.0)
M35P224L14	14413 Katie Road	1/14/2014		ND(0.50)	ND(0.50)	ND(0.50)	ND(0.50)	ND(0.50)	ND(0.50)	ND(0.50)	ND(0.50)	ND(0.50)	ND(5.0)
M35P224L14	14413 Katie Road	7/17/2014		ND(0.50)	ND(0.50)	ND(0.50)	ND(0.50)	ND(0.50)	ND(0.50)	ND(0.50)	ND(0.50)	ND(0.50)	ND(5.0)
M35P224L14	14413 Katie Road	7/13/2015		ND(0.5)	ND(0.5)	0.2 J	ND(0.5)	ND(0.5)	ND(0.5)	ND(0.5)	ND(0.5)	ND(0.5)	ND(25)
M35P224L12	14414 Katie Road	3/14/2006		0.69	ND(0.50)	ND(0.50)	ND(0.50)	ND(0.50)	ND(0.50)	ND(0.50)	ND(0.50)	ND(0.50)	ND(5.0)
M35P224L12	14414 Katie Road	4/18/2006		1.0	ND(0.50)	ND(0.50)	ND(0.50)	ND(0.50)	ND(0.50)	ND(0.50)	ND(0.50)	ND(0.50)	ND(5.0)
M35P224L12	14414 Katie Road	6/12/2006		0.57	ND(0.50)	ND(0.50)	ND(0.50)	ND(0.50)	ND(0.50)	ND(0.50)	ND(0.50)	ND(0.50)	ND(5.0)
M35P224L12	14414 Katie Road	8/14/2006		0.51	ND(0.50)	ND(0.50)	ND(0.50)	ND(0.50)	ND(0.50)	ND(0.50)	ND(0.50)	ND(0.50)	ND(5.0)
M35P224L12	14414 Katie Road	1/22/2007		0.43 J	ND(0.50)	ND(0.50)	ND(0.50)	ND(0.50)	ND(0.50)	ND(0.50)	ND(0.50)	ND(0.50)	ND(5.0)
M35P224L12	14414 Katie Road	7/19/2007		0.31 J	ND(0.50)	ND(0.50)	ND(0.50)	ND(0.50)	ND(0.50)	ND(0.50)	ND(0.50)	ND(0.50)	ND(5.0)
M35P224L12	14414 Katie Road	1/14/2008		0.64	ND(0.50)	ND(0.50)	ND(0.50)	ND(0.50)	ND(0.50)	ND(0.50)	ND(0.50)	ND(0.50)	ND(5.0)
M35P224L12	14414 Katie Road	7/14/2008		0.40 J	ND(0.50)	ND(0.50)	ND(0.50)	ND(0.50)	ND(0.50)	ND(0.50)	ND(0.50)	ND(0.50)	ND(5.0)
M35P224L12	14414 Katie Road	1/13/2009		0.47 J	ND(0.50)	ND(0.50)	ND(0.50)	ND(0.50)	ND(0.50)	ND(0.50)	ND(0.50)	ND(0.50)	ND(5.0)
M35P224L12	14414 Katie Road	7/8/2009		0.24 J	ND(0.50)	ND(0.50)	ND(0.50)	ND(0.50)	ND(0.50)	ND(0.50)	ND(0.50)	ND(0.50)	ND(5.0)

Table 1 - Historical Private Supply Well Analytical Table

Inactive Exxon Facility #28077
14258 Jarrettsville Pike
Phoenix, Maryland

Map/Parcel/Lot	Address	Sample Date	POET Sample Point	MTBE (µg/L)	Benzene (µg/L)	Toluene (µg/L)	Ethyl-benzene (µg/L)	Total Xylenes (µg/L)	Naph-thalene (µg/L)	DIPE (µg/L)	ETBE (µg/L)	TAME (µg/L)	TBA (µg/L)
M35P224L12	14414 Katie Road	1/13/2010		0.33 J	ND(0.50)	ND(0.50)	ND(0.50)	ND(0.50)	ND(0.50)	ND(0.50)	ND(0.50)	ND(0.50)	ND(5.0)
M35P224L12	14414 Katie Road	7/13/2010		0.51	ND(0.50)	ND(0.50)	ND(0.50)	ND(0.50)	ND(0.50)	ND(0.50)	ND(0.50)	ND(0.50)	ND(5.0)
M35P224L12	14414 Katie Road	11/10/2010		0.79	ND(0.50)	ND(0.50)	ND(0.50)	ND(0.50)	ND(0.50)	ND(0.50)	ND(0.50)	ND(0.50)	ND(5.0)
M35P224L12	14414 Katie Road	7/13/2011		0.39 J	ND(0.50)	ND(0.50)	ND(0.50)	ND(0.50)	ND(0.50)	ND(0.50)	ND(0.50)	ND(0.50)	ND(5.0)
M35P224L12	14414 Katie Road	1/19/2012		0.35 J	ND(0.50)	ND(0.50)	ND(0.50)	ND(0.50)	ND(0.50)	ND(0.50)	ND(0.50)	ND(0.50)	ND(5.0)
M35P224L12	14414 Katie Road	7/10/2012		0.28 J	ND(0.50)	ND(0.50)	ND(0.50)	ND(0.50)	ND(0.50)	ND(0.50)	ND(0.50)	ND(0.50)	ND(5.0)
M35P224L12	14414 Katie Road	1/8/2013		0.21 J	ND(0.50)	ND(0.50)	ND(0.50)	ND(0.50)	ND(0.50)	ND(0.50)	ND(0.50)	ND(0.50)	ND(5.0)
M35P224L12	14414 Katie Road	7/15/2013		0.16 J	ND(0.50)	ND(0.50)	ND(0.50)	ND(0.50)	ND(0.50)	ND(0.50)	ND(0.50)	ND(0.50)	ND(5.0)
M35P224L12	14414 Katie Road	1/14/2014		0.27 J	ND(0.50)	ND(0.50)	ND(0.50)	ND(0.50)	ND(0.50)	ND(0.50)	ND(0.50)	ND(0.50)	ND(5.0)
M35P224L12	14414 Katie Road	7/17/2014		0.15 J	ND(0.50)	ND(0.50)	ND(0.50)	ND(0.50)	ND(0.50)	ND(0.50)	ND(0.50)	ND(0.50)	ND(5.0)
M35P224L12	14414 Katie Road	1/13/2015		0.2 J	ND(0.5)	ND(0.5)	ND(0.5)	ND(0.5)	ND(0.50)	ND(0.50)	ND(0.50)	ND(0.50)	ND(25.0)
M35P224L12	14414 Katie Road	7/9/2015		0.2 J	ND(0.5)	ND(0.5)	ND(0.5)	ND(0.5)	ND(0.5)	ND(0.5)	ND(0.5)	ND(0.5)	ND(25)
M36P240L01	14415 Katie Road	3/29/2006		ND(0.50)	ND(0.50)	ND(0.50)	ND(0.50)	ND(0.50)	ND(0.50)	ND(0.50)	ND(0.50)	ND(0.50)	ND(5.0)
M36P240L01	14415 Katie Road	4/19/2006		ND(0.50)	ND(0.50)	ND(0.50)	ND(0.50)	ND(0.50)	ND(0.50)	ND(0.50)	ND(0.50)	ND(0.50)	ND(5.0)
M36P240L01	14415 Katie Road	6/13/2006		ND(0.50)	ND(0.50)	ND(0.50)	ND(0.50)	ND(0.50)	ND(0.50)	ND(0.50)	ND(0.50)	ND(0.50)	ND(5.0)
M36P240L01	14415 Katie Road	8/14/2006		ND(0.50)	ND(0.50)	ND(0.50)	ND(0.50)	ND(0.50)	ND(0.50)	ND(0.50)	ND(0.50)	ND(0.50)	ND(5.0)
M36P240L01	14415 Katie Road	1/24/2007		ND(0.50)	ND(0.50)	ND(0.50)	ND(0.50)	ND(0.50)	ND(0.50)	ND(0.50)	ND(0.50)	ND(0.50)	ND(5.0)
M36P240L01	14415 Katie Road	7/16/2007		ND(0.50)	ND(0.50)	ND(0.50)	ND(0.50)	ND(0.50)	ND(0.50)	ND(0.50)	ND(0.50)	ND(0.50)	ND(5.0)
M36P240L01	14415 Katie Road	1/14/2008		ND(0.50)	ND(0.50)	ND(0.50)	ND(0.50)	ND(0.50)	ND(0.50)	ND(0.50)	ND(0.50)	ND(0.50)	ND(5.0)
M36P240L01	14415 Katie Road	7/14/2008		ND(0.50)	ND(0.50)	ND(0.50)	ND(0.50)	ND(0.50)	ND(0.50)	ND(0.50)	ND(0.50)	ND(0.50)	ND(5.0)
M36P240L01	14415 Katie Road	1/14/2009		ND(0.50)	ND(0.50)	ND(0.50)	ND(0.50)	ND(0.50)	ND(0.50)	ND(0.50)	ND(0.50)	ND(0.50)	ND(5.0)
M36P240L01	14415 Katie Road	7/13/2009		ND(0.50)	ND(0.50)	ND(0.50)	ND(0.50)	ND(0.50)	ND(0.50)	ND(0.50)	ND(0.50)	ND(0.50)	ND(5.0)
M36P240L01	14415 Katie Road	1/13/2010		ND(0.50)	ND(0.50)	ND(0.50)	ND(0.50)	ND(0.50)	ND(0.50)	ND(0.50)	ND(0.50)	ND(0.50)	ND(5.0)
M36P240L01	14415 Katie Road	7/19/2010		ND(0.50)	ND(0.50)	ND(0.50)	ND(0.50)	ND(0.50)	ND(0.50)	ND(0.50)	ND(0.50)	ND(0.50)	ND(5.0)
M36P240L01	14415 Katie Road	11/10/2010		ND(0.50)	ND(0.50)	ND(0.50)	ND(0.50)	ND(0.50)	ND(0.50)	ND(0.50)	ND(0.50)	ND(0.50)	ND(5.0)
M36P240L01	14415 Katie Road	7/13/2011		ND(0.50)	ND(0.50)	ND(0.50)	ND(0.50)	ND(0.50)	ND(0.50)	ND(0.50)	ND(0.50)	ND(0.50)	ND(5.0)
M36P240L01	14415 Katie Road	1/10/2012		ND(0.50)	ND(0.50)	ND(0.50)	ND(0.50)	ND(0.50)	ND(0.50)	ND(0.50)	ND(0.50)	ND(0.50)	ND(5.0)
M36P240L01	14415 Katie Road	7/10/2012		ND(0.50)	ND(0.50)	ND(0.50)	ND(0.50)	ND(0.50)	ND(0.50)	ND(0.50)	ND(0.50)	ND(0.50)	ND(5.0)
M36P240L01	14415 Katie Road	1/8/2013		ND(0.50)	ND(0.50)	ND(0.50)	ND(0.50)	ND(0.50)	ND(0.50)	ND(0.50)	ND(0.50)	ND(0.50)	ND(5.0)
M36P240L01	14415 Katie Road	7/9/2013		ND(0.50)	ND(0.50)	ND(0.50)	ND(0.50)	ND(0.50)	ND(0.50)	ND(0.50)	ND(0.50)	ND(0.50)	ND(5.0)

Table 1 - Historical Private Supply Well Analytical Table

Inactive Exxon Facility #28077
14258 Jarrettsville Pike
Phoenix, Maryland

Map/Parcel/Lot	Address	Sample Date	POET Sample Point	MTBE (µg/L)	Benzene (µg/L)	Toluene (µg/L)	Ethyl-benzene (µg/L)	Total Xylenes (µg/L)	Naph-thalene (µg/L)	DIPE (µg/L)	ETBE (µg/L)	TAME (µg/L)	TBA (µg/L)
M36P240L01	14415 Katie Road	1/14/2014		ND(0.50)	ND(0.50)	ND(0.50)	ND(0.50)	ND(0.50)	ND(0.50)	ND(0.50)	ND(0.50)	ND(0.50)	ND(5.0)
M36P240L01	14415 Katie Road	1/13/2015		ND(0.5)	ND(0.5)	ND(0.5)	ND(0.5)	ND(0.5)	ND(0.50)	ND(0.50)	ND(0.50)	ND(0.50)	ND(25.0)
M36P240L01	14415 Katie Road	7/9/2015		ND(0.5)	ND(0.5)	ND(0.5)	ND(0.5)	ND(0.5)	ND(0.5)	ND(0.5)	ND(0.5)	ND(0.5)	ND(25)
M35P224L13	14416 Katie Road	3/14/2006		3.4	ND(0.50)	ND(0.50)	ND(0.50)	ND(0.50)	ND(0.50)	ND(0.50)	ND(0.50)	ND(0.50)	ND(5.0)
M35P224L13	14416 Katie Road	4/18/2006		4.1	ND(0.50)	ND(0.50)	ND(0.50)	ND(0.50)	ND(0.50)	ND(0.50)	ND(0.50)	ND(0.50)	ND(5.0)
M35P224L13	14416 Katie Road	6/12/2006		3.1	ND(0.50)	ND(0.50)	ND(0.50)	ND(0.50)	ND(0.50)	ND(0.50)	ND(0.50)	ND(0.50)	ND(5.0)
M35P224L13	14416 Katie Road	8/21/2006		4.0	ND(0.50)	ND(0.50)	ND(0.50)	ND(0.50)	ND(0.50)	ND(0.50)	ND(0.50)	ND(0.50)	ND(5.0)
M35P224L13	14416 Katie Road	1/23/2007		3.0	ND(0.50)	ND(0.50)	ND(0.50)	ND(0.50)	ND(0.50)	ND(0.50)	ND(0.50)	ND(0.50)	ND(5.0)
M35P224L13	14416 Katie Road	7/17/2007		2.3	ND(0.50)	ND(0.50)	ND(0.50)	ND(0.50)	ND(0.50)	ND(0.50)	ND(0.50)	ND(0.50)	ND(5.0)
M35P224L13	14416 Katie Road	1/14/2008		1.7	ND(0.50)	ND(0.50)	ND(0.50)	ND(0.50)	ND(0.50)	ND(0.50)	ND(0.50)	ND(0.50)	ND(5.0)
M35P224L13	14416 Katie Road	7/14/2008		1.6	ND(0.50)	ND(0.50)	ND(0.50)	ND(0.50)	ND(0.50)	ND(0.50)	ND(0.50)	ND(0.50)	ND(5.0)
M35P224L13	14416 Katie Road	1/13/2009		1.1	ND(0.50)	ND(0.50)	ND(0.50)	ND(0.50)	ND(0.50)	ND(0.50)	ND(0.50)	ND(0.50)	ND(5.0)
M35P224L13	14416 Katie Road	7/8/2009		0.67	ND(0.50)	ND(0.50)	ND(0.50)	ND(0.50)	ND(0.50)	ND(0.50)	ND(0.50)	ND(0.50)	ND(5.0)
M35P224L13	14416 Katie Road	1/13/2010		1.4	ND(0.50)	ND(0.50)	ND(0.50)	ND(0.50)	ND(0.50)	ND(0.50)	ND(0.50)	ND(0.50)	ND(5.0)
M35P224L13	14416 Katie Road	7/20/2010		1.7	ND(0.50)	ND(0.50)	ND(0.50)	ND(0.50)	ND(0.50)	ND(0.50)	ND(0.50)	ND(0.50)	ND(5.0)
M35P224L13	14416 Katie Road	11/16/2010		1.3	ND(0.50)	ND(0.50)	ND(0.50)	ND(0.50)	ND(0.50)	ND(0.50)	ND(0.50)	ND(0.50)	ND(5.0)
M35P224L13	14416 Katie Road	7/14/2011		ND(0.50)	ND(0.50)	ND(0.50)	ND(0.50)	ND(0.50)	ND(0.50)	ND(0.50)	ND(0.50)	ND(0.50)	ND(5.0)
M35P224L13	14416 Katie Road	1/10/2012		1.0	ND(0.50)	ND(0.50)	ND(0.50)	ND(0.50)	ND(0.50)	ND(0.50)	ND(0.50)	ND(0.50)	ND(5.0)
M35P224L13	14416 Katie Road	7/20/2012		0.93	ND(0.50)	ND(0.50)	ND(0.50)	ND(0.50)	ND(0.50)	ND(0.50)	ND(0.50)	ND(0.50)	ND(5.0)
M35P224L13	14416 Katie Road	1/18/2013		0.60	ND(0.50)	ND(0.50)	ND(0.50)	ND(0.50)	ND(0.50)	ND(0.50)	ND(0.50)	ND(0.50)	ND(5.0)
M35P224L13	14416 Katie Road	7/15/2013		0.86	ND(0.50)	ND(0.50)	ND(0.50)	ND(0.50)	ND(0.50)	ND(0.50)	ND(0.50)	ND(0.50)	ND(5.0)
M35P224L13	14416 Katie Road	1/14/2014		0.43 J	ND(0.50)	ND(0.50)	ND(0.50)	ND(0.50)	ND(0.50)	ND(0.50)	ND(0.50)	ND(0.50)	ND(5.0)
M35P224L13	14416 Katie Road	7/21/2014		0.90	ND(0.50)	ND(0.50)	ND(0.50)	ND(0.50)	ND(0.50)	ND(0.50)	ND(0.50)	ND(0.50)	ND(5.0)
M35P224L13	14416 Katie Road	1/13/2015		0.4 J	ND(0.5)	ND(0.5)	ND(0.5)	ND(0.5)	ND(0.50)	ND(0.50)	ND(0.50)	ND(0.50)	ND(25.0)
M35P224L13	14416 Katie Road	7/9/2015		0.6	ND(0.5)	ND(0.5)	ND(0.5)	ND(0.5)	ND(0.5)	ND(0.5)	ND(0.5)	ND(0.5)	ND(25)
M36P239L02	14417 Katie Road	3/25/2006		ND(0.50)	ND(0.50)	ND(0.50)	ND(0.50)	ND(0.50)	ND(0.50)	ND(0.50)	ND(0.50)	ND(0.50)	ND(5.0)
M36P239L02	14417 Katie Road	4/17/2006		0.34 J	ND(0.50)	ND(0.50)	ND(0.50)	ND(0.50)	ND(0.50)	ND(0.50)	ND(0.50)	ND(0.50)	ND(5.0)
M36P239L02	14417 Katie Road	6/14/2006		ND(0.50)	ND(0.50)	ND(0.50)	ND(0.50)	ND(0.50)	ND(0.50)	ND(0.50)	ND(0.50)	ND(0.50)	ND(5.0)
M36P239L02	14417 Katie Road	8/14/2006		ND(0.50)	ND(0.50)	ND(0.50)	ND(0.50)	ND(0.50)	ND(0.50)	ND(0.50)	ND(0.50)	ND(0.50)	ND(5.0)
M36P239L02	14417 Katie Road	1/26/2007		ND(0.50)	ND(0.50)	ND(0.50)	ND(0.50)	ND(0.50)	ND(0.50)	ND(0.50)	ND(0.50)	ND(0.50)	ND(5.0)

Table 1 - Historical Private Supply Well Analytical Table

Inactive Exxon Facility #28077
14258 Jarrettsville Pike
Phoenix, Maryland

Map/Parcel/Lot	Address	Sample Date	POET Sample Point	MTBE (µg/L)	Benzene (µg/L)	Toluene (µg/L)	Ethyl-benzene (µg/L)	Total Xylenes (µg/L)	Naph-thalene (µg/L)	DIPE (µg/L)	ETBE (µg/L)	TAME (µg/L)	TBA (µg/L)
M36P239L02	14417 Katie Road	7/19/2007		ND(0.50)	ND(0.50)	ND(0.50)	ND(0.50)	ND(0.50)	ND(0.50)	ND(0.50)	ND(0.50)	ND(0.50)	ND(5.0)
M36P239L02	14417 Katie Road	1/21/2008		ND(0.50)	ND(0.50)	ND(0.50)	ND(0.50)	ND(0.50)	ND(0.50)	ND(0.50)	ND(0.50)	ND(0.50)	ND(5.0)
M36P239L02	14417 Katie Road	10/9/2008		ND(0.50)	ND(0.50)	ND(0.50)	ND(0.50)	ND(0.50)	ND(0.50)	ND(0.50)	ND(0.50)	ND(0.50)	ND(5.0)
M36P239L02	14417 Katie Road	1/14/2009		ND(0.50)	ND(0.50)	ND(0.50)	ND(0.50)	ND(0.50)	ND(0.50)	ND(0.50)	ND(0.50)	ND(0.50)	ND(5.0)
M36P239L02	14417 Katie Road	7/22/2009		ND(0.50)	ND(0.50)	ND(0.50)	ND(0.50)	ND(0.50)	ND(0.50)	ND(0.50)	ND(0.50)	ND(0.50)	ND(5.0)
M36P239L02	14417 Katie Road	1/13/2010		ND(0.50)	ND(0.50)	ND(0.50)	ND(0.50)	ND(0.50)	ND(0.50)	ND(0.50)	ND(0.50)	ND(0.50)	ND(5.0)
M36P239L02	14417 Katie Road	7/16/2010		ND(0.50)	ND(0.50)	ND(0.50)	ND(0.50)	ND(0.50)	ND(0.50)	ND(0.50)	ND(0.50)	ND(0.50)	ND(5.0)
M36P239L02	14417 Katie Road	11/17/2010		ND(0.50)	ND(0.50)	ND(0.50)	ND(0.50)	ND(0.50)	ND(0.50)	ND(0.50)	ND(0.50)	ND(0.50)	ND(5.0)
M36P239L02	14417 Katie Road	7/13/2011		ND(0.50)	ND(0.50)	ND(0.50)	ND(0.50)	ND(0.50)	ND(0.50)	ND(0.50)	ND(0.50)	ND(0.50)	ND(5.0)
M36P239L02	14417 Katie Road	1/19/2012		ND(0.50)	ND(0.50)	ND(0.50)	ND(0.50)	ND(0.50)	ND(0.50)	ND(0.50)	ND(0.50)	ND(0.50)	ND(5.0)
M36P239L02	14417 Katie Road	7/20/2012		ND(0.50)	ND(0.50)	0.15 J	ND(0.50)	ND(0.50)	ND(0.50)	ND(0.50)	ND(0.50)	ND(0.50)	ND(5.0)
M36P239L02	14417 Katie Road	7/15/2013		ND(0.50)	ND(0.50)	ND(0.50)	ND(0.50)	ND(0.50)	ND(0.50)	ND(0.50)	ND(0.50)	ND(0.50)	ND(5.0)
M36P239L02	14417 Katie Road	7/17/2014		ND(0.50)	ND(0.50)	ND(0.50)	ND(0.50)	ND(0.50)	ND(0.50)	ND(0.50)	ND(0.50)	ND(0.50)	ND(5.0)
M36P239L02	14417 Katie Road	1/13/2015		ND(0.5)	ND(0.5)	57	ND(0.5)	ND(0.5)	ND(0.50)	ND(0.50)	ND(0.50)	ND(0.50)	ND(25.0)
M36P239L02	14417 Katie Road	8/7/2015		ND(0.5)	ND(0.5)	ND(0.5)	ND(0.5)	ND(0.5)	ND(0.5)	ND(0.5)	ND(0.5)	ND(0.5)	ND(25)
M36P133L05	14418 Katie Road	3/27/2006		ND(0.50)	ND(0.50)	ND(0.50)	ND(0.50)	ND(0.50)	ND(0.50)	ND(0.50)	ND(0.50)	ND(0.50)	ND(5.0)
M36P133L05	14418 Katie Road	4/18/2006		ND(0.50)	ND(0.50)	ND(0.50)	ND(0.50)	ND(0.50)	ND(0.50)	ND(0.50)	ND(0.50)	ND(0.50)	ND(5.0)
M36P133L05	14418 Katie Road	6/14/2006		ND(0.50)	ND(0.50)	ND(0.50)	ND(0.50)	ND(0.50)	ND(0.50)	ND(0.50)	ND(0.50)	ND(0.50)	ND(5.0)
M36P133L05	14418 Katie Road	8/15/2006		ND(0.50)	ND(0.50)	ND(0.50)	ND(0.50)	ND(0.50)	ND(0.50)	ND(0.50)	ND(0.50)	ND(0.50)	ND(5.0)
M36P133L05	14418 Katie Road	1/24/2007		ND(0.50)	ND(0.50)	ND(0.50)	ND(0.50)	ND(0.50)	ND(0.50)	ND(0.50)	ND(0.50)	ND(0.50)	ND(5.0)
M36P133L05	14418 Katie Road	4/9/2007		ND(0.50)	ND(0.50)	ND(0.50)	ND(0.50)	ND(0.50)	ND(0.50)	ND(0.50)	ND(0.50)	ND(0.50)	ND(5.0)
M36P133L05	14418 Katie Road	7/20/2007		ND(0.50)	ND(0.50)	ND(0.50)	ND(0.50)	ND(0.50)	ND(0.50)	ND(0.50)	ND(0.50)	ND(0.50)	ND(5.0)
M36P133L05	14418 Katie Road	10/22/2007		0.13 J	ND(0.50)	ND(0.50)	ND(0.50)	ND(0.50)	ND(0.50)	ND(0.50)	ND(0.50)	ND(0.50)	ND(5.0)
M36P133L05	14418 Katie Road	1/14/2008		ND(0.50)	ND(0.50)	ND(0.50)	ND(0.50)	ND(0.50)	ND(0.50)	ND(0.50)	ND(0.50)	ND(0.50)	ND(5.0)
M36P133L05	14418 Katie Road	4/1/2008		ND(0.50)	ND(0.50)	ND(0.50)	ND(0.50)	ND(0.50)	ND(0.50)	ND(0.50)	ND(0.50)	ND(0.50)	ND(5.0)
M36P133L05	14418 Katie Road	7/18/2008		ND(0.50)	ND(0.50)	ND(0.50)	ND(0.50)	ND(0.50)	ND(0.50)	ND(0.50)	ND(0.50)	ND(0.50)	ND(5.0)
M36P133L05	14418 Katie Road	10/8/2008		ND(0.50)	ND(0.50)	ND(0.50)	ND(0.50)	ND(0.50)	ND(0.50)	ND(0.50)	ND(0.50)	ND(0.50)	ND(5.0)
M36P133L05	14418 Katie Road	1/14/2009		ND(0.50)	ND(0.50)	ND(0.50)	ND(0.50)	ND(0.50)	ND(0.50)	ND(0.50)	ND(0.50)	ND(0.50)	ND(5.0)
M36P133L05	14418 Katie Road	4/1/2009		ND(0.50)	ND(0.50)	ND(0.50)	ND(0.50)	ND(0.50)	ND(0.50)	ND(0.50)	ND(0.50)	ND(0.50)	ND(5.0)
M36P133L05	14418 Katie Road	7/8/2009		ND(0.50)	ND(0.50)	ND(0.50)	ND(0.50)	ND(0.50)	ND(0.50)	ND(0.50)	ND(0.50)	ND(0.50)	ND(5.0)

Table 1 - Historical Private Supply Well Analytical Table

Inactive Exxon Facility #28077
14258 Jarrettsville Pike
Phoenix, Maryland

Map/Parcel/Lot	Address	Sample Date	POET Sample Point	MTBE (µg/L)	Benzene (µg/L)	Toluene (µg/L)	Ethyl-benzene (µg/L)	Total Xylenes (µg/L)	Naph-thalene (µg/L)	DIPE (µg/L)	ETBE (µg/L)	TAME (µg/L)	TBA (µg/L)
M36P133L05	14418 Katie Road	10/8/2009		ND(0.50)	ND(0.50)	ND(0.50)	ND(0.50)	ND(0.50)	ND(0.50)	ND(0.50)	ND(0.50)	ND(0.50)	ND(5.0)
M36P133L05	14418 Katie Road	1/13/2010		ND(0.50)	ND(0.50)	ND(0.50)	ND(0.50)	ND(0.50)	ND(0.50)	ND(0.50)	ND(0.50)	ND(0.50)	ND(5.0)
M36P133L05	14418 Katie Road	4/13/2010		ND(0.50)	ND(0.50)	ND(0.50)	ND(0.50)	ND(0.50)	ND(0.50)	ND(0.50)	ND(0.50)	ND(0.50)	ND(5.0)
M36P133L05	14418 Katie Road	7/13/2010		ND(0.50)	ND(0.50)	ND(0.50)	ND(0.50)	ND(0.50)	ND(0.50)	ND(0.50)	ND(0.50)	ND(0.50)	ND(5.0)
M36P133L05	14418 Katie Road	10/19/2010		ND(0.50)	ND(0.50)	ND(0.50)	ND(0.50)	ND(0.50)	ND(0.50)	ND(0.50)	ND(0.50)	ND(0.50)	ND(5.0)
M36P133L05	14418 Katie Road	1/13/2011		ND(0.50)	ND(0.50)	ND(0.50)	ND(0.50)	ND(0.50)	ND(0.50)	ND(0.50)	ND(0.50)	ND(0.50)	ND(5.0)
M36P133L05	14418 Katie Road	4/11/2011		ND(0.50)	ND(0.50)	ND(0.50)	ND(0.50)	ND(0.50)	ND(0.50)	ND(0.50)	ND(0.50)	ND(0.50)	ND(5.0)
M36P133L05	14418 Katie Road	7/13/2011		ND(0.50)	ND(0.50)	ND(0.50)	ND(0.50)	ND(0.50)	ND(0.50)	ND(0.50)	ND(0.50)	ND(0.50)	ND(5.0)
M36P133L05	14418 Katie Road	10/17/2011		ND(0.50)	ND(0.50)	ND(0.50)	ND(0.50)	ND(0.50)	ND(0.50)	ND(0.50)	ND(0.50)	ND(0.50)	ND(5.0)
M36P133L05	14418 Katie Road	1/17/2012		ND(0.50)	ND(0.50)	ND(0.50)	ND(0.50)	ND(0.50)	ND(0.50)	ND(0.50)	ND(0.50)	ND(0.50)	ND(5.0)
M36P133L05	14418 Katie Road	4/5/2012		ND(0.50)	ND(0.50)	ND(0.50)	ND(0.50)	ND(0.50)	ND(0.50)	ND(0.50)	ND(0.50)	ND(0.50)	ND(5.0)
M36P133L05	14418 Katie Road	7/10/2012		ND(0.50)	ND(0.50)	ND(0.50)	ND(0.50)	ND(0.50)	ND(0.50)	ND(0.50)	ND(0.50)	ND(0.50)	ND(5.0)
M36P133L05	14418 Katie Road	10/8/2012		ND(0.50)	ND(0.50)	ND(0.50)	ND(0.50)	ND(0.50)	ND(0.50)	ND(0.50)	ND(0.50)	ND(0.50)	ND(5.0)
M36P133L05	14418 Katie Road	11/26/2012		ND(0.50)	ND(0.50)	ND(0.50)	ND(0.50)	ND(0.50)	ND(0.50)	ND(0.50)	ND(0.50)	ND(0.50)	ND(5.0)
M36P133L05	14418 Katie Road	12/17/2012		ND(0.50)	ND(0.50)	ND(0.50)	ND(0.50)	ND(0.50)	ND(0.50)	ND(0.50)	ND(0.50)	ND(0.50)	ND(5.0)
M36P133L05	14418 Katie Road	1/14/2013		ND(0.50)	ND(0.50)	ND(0.50)	ND(0.50)	ND(0.50)	ND(0.50)	ND(0.50)	ND(0.50)	ND(0.50)	ND(5.0)
M36P133L05	14418 Katie Road	4/10/2013		ND(0.50)	ND(0.50)	ND(0.50)	ND(0.50)	ND(0.50)	ND(0.50)	ND(0.50)	ND(0.50)	ND(0.50)	ND(5.0)
M36P133L05	14418 Katie Road	7/9/2013		ND(0.50)	ND(0.50)	ND(0.50)	ND(0.50)	ND(0.50)	ND(0.50)	ND(0.50)	ND(0.50)	ND(0.50)	ND(5.0)
M36P133L05	14418 Katie Road	10/9/2013		ND(0.50)	ND(0.50)	ND(0.50)	ND(0.50)	ND(0.50)	ND(0.50)	ND(0.50)	ND(0.50)	ND(0.50)	ND(5.0)
M36P133L05	14418 Katie Road	1/14/2014		ND(0.50)	ND(0.50)	ND(0.50)	ND(0.50)	ND(0.50)	ND(0.50)	ND(0.50)	ND(0.50)	ND(0.50)	ND(5.0)
M36P133L05	14418 Katie Road	4/22/2014		ND(0.50)	0.13 J	0.083 J	ND(0.50)	ND(0.50)	ND(0.50)	ND(0.50)	ND(0.50)	ND(0.50)	ND(5.0)
M36P133L05	14418 Katie Road	7/21/2014		ND(0.50)	ND(0.50)	ND(0.50)	ND(0.50)	ND(0.50)	ND(0.50)	ND(0.50)	ND(0.50)	ND(0.50)	ND(5.0)
M36P133L05	14418 Katie Road	10/3/2014		ND(0.50)	0.27 J	ND(0.50)	ND(0.50)	ND(0.50)	ND(0.50)	ND(0.50)	ND(0.50)	ND(0.50)	ND(5.0)
M36P133L05	14418 Katie Road	1/13/2015		ND(0.5)	0.1 J	ND(0.5)	ND(0.5)	ND(0.5)	ND(0.50)	ND(0.50)	ND(0.50)	ND(0.50)	ND(25.0)
M36P133L05	14418 Katie Road	4/20/2015		ND(0.5)	ND(0.5)	ND(0.5)	ND(0.5)	ND(0.5)	ND(0.5)	ND(0.5)	ND(0.5)	ND(0.5)	ND(25)
M36P133L05	14418 Katie Road	7/17/2015		ND(0.5)	ND(0.5)	ND(0.5)	ND(0.5)	ND(0.5)	ND(0.5)	ND(0.5)	ND(0.5)	ND(0.5)	ND(25)
M36P133L05	14418 Katie Road	11/12/2015		ND(0.5)	0.1 J	ND(0.5)	ND(0.5)	ND(0.5)	ND(0.5)	ND(0.5)	ND(0.5)	ND(0.5)	ND(25)
M36P133L03	14419 Katie Road	3/25/2006		0.29 J	ND(0.50)	ND(0.50)	ND(0.50)	ND(0.50)	ND(0.50)	ND(0.50)	ND(0.50)	ND(0.50)	ND(5.0)
M36P133L03	14419 Katie Road	4/18/2006		0.45 J	ND(0.50)	ND(0.50)	ND(0.50)	ND(0.50)	ND(0.50)	ND(0.50)	ND(0.50)	ND(0.50)	ND(5.0)
M36P133L03	14419 Katie Road	6/17/2006		0.45 J	ND(0.50)	ND(0.50)	ND(0.50)	ND(0.50)	ND(0.50)	ND(0.50)	ND(0.50)	ND(0.50)	ND(5.0)

Table 1 - Historical Private Supply Well Analytical Table

Inactive Exxon Facility #28077
14258 Jarrettsville Pike
Phoenix, Maryland

Map/Parcel/Lot	Address	Sample Date	POET Sample Point	MTBE (µg/L)	Benzene (µg/L)	Toluene (µg/L)	Ethyl-benzene (µg/L)	Total Xylenes (µg/L)	Naph-thalene (µg/L)	DIPE (µg/L)	ETBE (µg/L)	TAME (µg/L)	TBA (µg/L)
M36P133L03	14419 Katie Road	8/22/2006		0.36 J	ND(0.50)	ND(0.50)	ND(0.50)	ND(0.50)	ND(0.50)	ND(0.50)	ND(0.50)	ND(0.50)	ND(5.0)
M36P133L03	14419 Katie Road	1/26/2007		0.41 J	ND(0.50)	ND(0.50)	ND(0.50)	ND(0.50)	ND(0.50)	ND(0.50)	ND(0.50)	ND(0.50)	ND(5.0)
M36P133L03	14419 Katie Road	7/19/2007		0.21 J	ND(0.50)	ND(0.50)	ND(0.50)	ND(0.50)	ND(0.50)	ND(0.50)	ND(0.50)	ND(0.50)	ND(5.0)
M36P133L03	14419 Katie Road	1/14/2008		0.093 J	ND(0.50)	ND(0.50)	ND(0.50)	ND(0.50)	ND(0.50)	ND(0.50)	ND(0.50)	ND(0.50)	ND(5.0)
M36P133L03	14419 Katie Road	7/18/2008		0.10 J	ND(0.50)	ND(0.50)	ND(0.50)	ND(0.50)	ND(0.50)	ND(0.50)	ND(0.50)	ND(0.50)	ND(5.0)
M36P133L03	14419 Katie Road	1/13/2009		ND(0.50)	ND(0.50)	ND(0.50)	ND(0.50)	ND(0.50)	ND(0.50)	ND(0.50)	ND(0.50)	ND(0.50)	ND(5.0)
M36P133L03	14419 Katie Road	7/13/2009		ND(0.50)	ND(0.50)	ND(0.50)	ND(0.50)	ND(0.50)	ND(0.50)	ND(0.50)	ND(0.50)	ND(0.50)	ND(5.0)
M36P133L03	14419 Katie Road	1/13/2010		ND(0.50)	ND(0.50)	ND(0.50)	ND(0.50)	ND(0.50)	ND(0.50)	ND(0.50)	ND(0.50)	ND(0.50)	ND(5.0)
M36P133L03	14419 Katie Road	7/21/2010		ND(0.50)	ND(0.50)	ND(0.50)	ND(0.50)	ND(0.50)	ND(0.50)	ND(0.50)	ND(0.50)	ND(0.50)	ND(5.0)
M36P133L03	14419 Katie Road	11/15/2010		ND(0.50)	ND(0.50)	ND(0.50)	ND(0.50)	ND(0.50)	ND(0.50)	ND(0.50)	ND(0.50)	ND(0.50)	ND(5.0)
M36P133L03	14419 Katie Road	7/20/2011		ND(0.50)	ND(0.50)	ND(0.50)	ND(0.50)	ND(0.50)	ND(0.50)	ND(0.50)	ND(0.50)	ND(0.50)	ND(5.0)
M36P133L03	14419 Katie Road	1/20/2012		ND(0.50)	ND(0.50)	ND(0.50)	ND(0.50)	ND(0.50)	ND(0.50)	ND(0.50)	ND(0.50)	ND(0.50)	ND(5.0)
M36P133L03	14419 Katie Road	7/10/2012		ND(0.50)	ND(0.50)	ND(0.50)	ND(0.50)	ND(0.50)	ND(0.50)	ND(0.50)	ND(0.50)	ND(0.50)	ND(5.0)
M36P133L03	14419 Katie Road	1/18/2013		ND(0.50)	ND(0.50)	ND(0.50)	ND(0.50)	ND(0.50)	ND(0.50)	ND(0.50)	ND(0.50)	ND(0.50)	ND(5.0)
M36P133L03	14419 Katie Road	7/9/2013		0.92	ND(0.50)	ND(0.50)	ND(0.50)	ND(0.50)	ND(0.50)	ND(0.50)	ND(0.50)	ND(0.50)	ND(5.0)
M36P133L03	14419 Katie Road	1/14/2014		0.43 J	ND(0.50)	ND(0.50)	ND(0.50)	ND(0.50)	ND(0.50)	ND(0.50)	ND(0.50)	ND(0.50)	ND(5.0)
M36P133L03	14419 Katie Road	7/21/2014		0.19 J	ND(0.50)	ND(0.50)	ND(0.50)	ND(0.50)	ND(0.50)	ND(0.50)	ND(0.50)	ND(0.50)	1.6 J
M36P133L03	14419 Katie Road	1/21/2015		0.1 J	ND(0.5)	ND(0.5)	ND(0.5)	ND(0.5)	ND(0.50)	ND(0.50)	ND(0.50)	ND(0.50)	ND(25.0)
M36P133L03	14419 Katie Road	7/15/2015		ND(0.5)	ND(0.5)	0.1 J	ND(0.5)	ND(0.5)	ND(0.5)	ND(0.5)	ND(0.5)	ND(0.5)	ND(25)
M36P133L04	14420 Katie Road	3/29/2006		ND(0.50)	ND(0.50)	ND(0.50)	ND(0.50)	ND(0.50)	ND(0.50)	ND(0.50)	ND(0.50)	ND(0.50)	ND(5.0)
M36P133L04	14420 Katie Road	4/19/2006		ND(0.50)	ND(0.50)	ND(0.50)	ND(0.50)	ND(0.50)	ND(0.50)	ND(0.50)	ND(0.50)	ND(0.50)	ND(5.0)
M36P133L04	14420 Katie Road	6/14/2006		0.19 J	ND(0.50)	ND(0.50)	ND(0.50)	ND(0.50)	ND(0.50)	ND(0.50)	ND(0.50)	ND(0.50)	ND(5.0)
M36P133L04	14420 Katie Road	8/14/2006		0.16 J	ND(0.50)	ND(0.50)	ND(0.50)	ND(0.50)	ND(0.50)	ND(0.50)	ND(0.50)	ND(0.50)	ND(5.0)
M36P133L04	14420 Katie Road	1/25/2007		ND(0.50)	ND(0.50)	ND(0.50)	ND(0.50)	ND(0.50)	ND(0.50)	ND(0.50)	ND(0.50)	ND(0.50)	ND(5.0)
M36P133L04	14420 Katie Road	4/9/2007		0.22 J	ND(0.50)	ND(0.50)	ND(0.50)	ND(0.50)	ND(0.50)	ND(0.50)	ND(0.50)	ND(0.50)	ND(5.0)
M36P133L04	14420 Katie Road	7/20/2007		0.31 J	ND(0.50)	ND(0.50)	ND(0.50)	ND(0.50)	ND(0.50)	ND(0.50)	ND(0.50)	ND(0.50)	ND(5.0)
M36P133L04	14420 Katie Road	11/12/2007		0.28 J	ND(0.50)	ND(0.50)	ND(0.50)	ND(0.50)	ND(0.50)	ND(0.50)	ND(0.50)	ND(0.50)	ND(5.0)
M36P133L04	14420 Katie Road	1/21/2008		0.23 J	ND(0.50)	ND(0.50)	ND(0.50)	ND(0.50)	ND(0.50)	ND(0.50)	ND(0.50)	ND(0.50)	ND(5.0)
M36P133L04	14420 Katie Road	4/1/2008		0.11 J	ND(0.50)	ND(0.50)	ND(0.50)	ND(0.50)	ND(0.50)	ND(0.50)	ND(0.50)	ND(0.50)	ND(5.0)
M36P133L04	14420 Katie Road	7/14/2008		0.10 J	ND(0.50)	ND(0.50)	ND(0.50)	ND(0.50)	ND(0.50)	ND(0.50)	ND(0.50)	ND(0.50)	ND(5.0)

Table 1 - Historical Private Supply Well Analytical Table

Inactive Exxon Facility #28077
14258 Jarrettsville Pike
Phoenix, Maryland

Map/Parcel/Lot	Address	Sample Date	POET Sample Point	MTBE (µg/L)	Benzene (µg/L)	Toluene (µg/L)	Ethyl-benzene (µg/L)	Total Xylenes (µg/L)	Naph-thalene (µg/L)	DIPE (µg/L)	ETBE (µg/L)	TAME (µg/L)	TBA (µg/L)
M36P133L04	14420 Katie Road	10/9/2008		0.097 J	ND(0.50)	ND(0.50)	ND(0.50)	ND(0.50)	ND(0.50)	ND(0.50)	ND(0.50)	ND(0.50)	ND(5.0)
M36P133L04	14420 Katie Road	1/15/2009		ND(0.50)	ND(0.50)	ND(0.50)	ND(0.50)	ND(0.50)	ND(0.50)	ND(0.50)	ND(0.50)	ND(0.50)	ND(5.0)
M36P133L04	14420 Katie Road	4/3/2009		ND(0.50)	ND(0.50)	ND(0.50)	ND(0.50)	ND(0.50)	ND(0.50)	ND(0.50)	ND(0.50)	ND(0.50)	ND(5.0)
M36P133L04	14420 Katie Road	7/21/2009		0.11 J	ND(0.50)	ND(0.50)	ND(0.50)	ND(0.50)	ND(0.50)	ND(0.50)	ND(0.50)	ND(0.50)	ND(5.0)
M36P133L04	14420 Katie Road	10/8/2009		ND(0.50)	ND(0.50)	ND(0.50)	ND(0.50)	ND(0.50)	ND(0.50)	ND(0.50)	ND(0.50)	ND(0.50)	ND(5.0)
M36P133L04	14420 Katie Road	1/14/2010		ND(0.50)	ND(0.50)	ND(0.50)	ND(0.50)	ND(0.50)	ND(0.50)	ND(0.50)	ND(0.50)	ND(0.50)	ND(5.0)
M36P133L04	14420 Katie Road	4/13/2010		ND(0.50)	ND(0.50)	ND(0.50)	ND(0.50)	ND(0.50)	ND(0.50)	ND(0.50)	ND(0.50)	ND(0.50)	ND(5.0)
M36P133L04	14420 Katie Road	7/14/2010		ND(0.50)	ND(0.50)	ND(0.50)	ND(0.50)	ND(0.50)	ND(0.50)	ND(0.50)	ND(0.50)	ND(0.50)	ND(5.0)
M36P133L04	14420 Katie Road	10/21/2010		ND(0.50)	ND(0.50)	ND(0.50)	ND(0.50)	ND(0.50)	ND(0.50)	ND(0.50)	ND(0.50)	ND(0.50)	ND(5.0)
M36P133L04	14420 Katie Road	1/14/2011		ND(0.50)	ND(0.50)	ND(0.50)	ND(0.50)	ND(0.50)	ND(0.50)	ND(0.50)	ND(0.50)	ND(0.50)	ND(5.0)
M36P133L04	14420 Katie Road	7/14/2011		ND(0.50)	ND(0.50)	ND(0.50)	ND(0.50)	ND(0.50)	ND(0.50)	ND(0.50)	ND(0.50)	ND(0.50)	ND(5.0)
M36P133L04	14420 Katie Road	10/17/2011		ND(0.50)	ND(0.50)	ND(0.50)	ND(0.50)	ND(0.50)	ND(0.50)	ND(0.50)	ND(0.50)	ND(0.50)	ND(5.0)
M36P133L04	14420 Katie Road	1/17/2012		ND(0.50)	ND(0.50)	ND(0.50)	ND(0.50)	ND(0.50)	ND(0.50)	ND(0.50)	ND(0.50)	ND(0.50)	ND(5.0)
M36P133L04	14420 Katie Road	4/12/2012		ND(0.50)	ND(0.50)	ND(0.50)	ND(0.50)	ND(0.50)	ND(0.50)	ND(0.50)	ND(0.50)	ND(0.50)	ND(5.0)
M36P133L04	14420 Katie Road	7/19/2012		ND(0.50)	ND(0.50)	ND(0.50)	ND(0.50)	ND(0.50)	ND(0.50)	ND(0.50)	ND(0.50)	ND(0.50)	ND(5.0)
M36P133L04	14420 Katie Road	11/26/2012		ND(0.50)	ND(0.50)	ND(0.50)	ND(0.50)	ND(0.50)	ND(0.50)	ND(0.50)	ND(0.50)	ND(0.50)	ND(5.0)
M36P133L04	14420 Katie Road	12/17/2012		ND(0.50)	ND(0.50)	ND(0.50)	ND(0.50)	ND(0.50)	ND(0.50)	ND(0.50)	ND(0.50)	ND(0.50)	ND(5.0)
M36P133L04	14420 Katie Road	1/14/2013		ND(0.50)	ND(0.50)	ND(0.50)	ND(0.50)	ND(0.50)	ND(0.50)	ND(0.50)	ND(0.50)	ND(0.50)	ND(5.0)
M36P133L04	14420 Katie Road	4/12/2013		ND(0.50)	ND(0.50)	ND(0.50)	ND(0.50)	ND(0.50)	ND(0.50)	ND(0.50)	ND(0.50)	ND(0.50)	ND(5.0)
M36P133L04	14420 Katie Road	10/10/2013		ND(0.50)	ND(0.50)	ND(0.50)	ND(0.50)	ND(0.50)	ND(0.50)	ND(0.50)	ND(0.50)	ND(0.50)	ND(5.0)
M36P133L04	14420 Katie Road	1/14/2014		ND(0.50)	ND(0.50)	ND(0.50)	ND(0.50)	ND(0.50)	ND(0.50)	ND(0.50)	ND(0.50)	ND(0.50)	ND(5.0)
M36P133L04	14420 Katie Road	4/25/2014		ND(0.50)	ND(0.50)	ND(0.50)	ND(0.50)	ND(0.50)	ND(0.50)	ND(0.50)	ND(0.50)	ND(0.50)	ND(5.0)
M36P133L04	14420 Katie Road	7/22/2014		ND(0.50)	ND(0.50)	ND(0.50)	ND(0.50)	ND(0.50)	ND(0.50)	ND(0.50)	ND(0.50)	ND(0.50)	ND(5.0)
M36P133L04	14420 Katie Road	10/13/2014		ND(0.50)	ND(0.50)	ND(0.50)	ND(0.50)	ND(0.50)	ND(0.50)	ND(0.50)	ND(0.50)	ND(0.50)	ND(5.0)
M36P133L04	14420 Katie Road	1/16/2015		ND(0.5)	ND(0.5)	ND(0.5)	ND(0.5)	ND(0.5)	ND(0.50)	ND(0.50)	ND(0.50)	ND(0.50)	ND(25.0)
M36P133L04	14420 Katie Road	7/9/2015		ND(0.5)	ND(0.5)	ND(0.5)	ND(0.5)	ND(0.5)	ND(0.5)	ND(0.5)	ND(0.5)	ND(0.5)	ND(25)
M36P133L04	14420 Katie Road	10/29/2015		ND(0.5)	ND(0.5)	ND(0.5)	ND(0.5)	ND(0.5)	ND(0.5)	ND(0.5)	ND(0.5)	ND(0.5)	ND(25)
M36P108LNA	14530 Manor Road	1/30/2007		ND(0.50)	ND(0.50)	ND(0.50)	ND(0.50)	ND(0.50)	ND(0.50)	ND(0.50)	ND(0.50)	ND(0.50)	ND(5.0)
M36P108LNA	14530 Manor Road	7/18/2007		ND(0.50)	ND(0.50)	ND(0.50)	ND(0.50)	ND(0.50)	ND(0.50)	ND(0.50)	ND(0.50)	ND(0.50)	ND(5.0)
M36P108LNA	14530 Manor Road	1/16/2008		0.090 J	ND(0.50)	ND(0.50)	ND(0.50)	ND(0.50)	ND(0.50)	ND(0.50)	ND(0.50)	ND(0.50)	ND(5.0)

Table 1 - Historical Private Supply Well Analytical Table

Inactive Exxon Facility #28077
14258 Jarrettsville Pike
Phoenix, Maryland

Map/Parcel/Lot	Address	Sample Date	POET Sample Point	MTBE (µg/L)	Benzene (µg/L)	Toluene (µg/L)	Ethyl-benzene (µg/L)	Total Xylenes (µg/L)	Naph-thalene (µg/L)	DIPE (µg/L)	ETBE (µg/L)	TAME (µg/L)	TBA (µg/L)
M36P108LNA	14530 Manor Road	7/17/2008		0.14 J	ND(0.50)	ND(0.50)	ND(0.50)	ND(0.50)	ND(0.50)	ND(0.50)	ND(0.50)	ND(0.50)	ND(5.0)
M36P108LNA	14530 Manor Road	1/14/2009		ND(0.50)	ND(0.50)	ND(0.50)	ND(0.50)	ND(0.50)	ND(0.50)	ND(0.50)	ND(0.50)	ND(0.50)	ND(5.0)
M36P108LNA	14530 Manor Road	7/13/2009		ND(0.50)	ND(0.50)	ND(0.50)	ND(0.50)	ND(0.50)	ND(0.50)	ND(0.50)	ND(0.50)	ND(0.50)	ND(5.0)
M36P108LNA	14530 Manor Road	1/15/2010		ND(0.50)	ND(0.50)	ND(0.50)	ND(0.50)	ND(0.50)	ND(0.50)	ND(0.50)	ND(0.50)	ND(0.50)	ND(5.0)
M36P108LNA	14530 Manor Road	7/12/2010		ND(0.50)	ND(0.50)	ND(0.50)	ND(0.50)	ND(0.50)	ND(0.50)	ND(0.50)	ND(0.50)	ND(0.50)	ND(5.0)
M36P108LNA	14530 Manor Road	11/8/2010		ND(0.50)	ND(0.50)	ND(0.50)	ND(0.50)	ND(0.50)	ND(0.50)	ND(0.50)	ND(0.50)	ND(0.50)	ND(5.0)
M36P108LNA	14530 Manor Road	7/19/2011		ND(0.50)	ND(0.50)	ND(0.50)	ND(0.50)	ND(0.50)	ND(0.50)	ND(0.50)	ND(0.50)	ND(0.50)	ND(5.0)
M36P108LNA	14530 Manor Road	1/17/2012		0.10 J	ND(0.50)	ND(0.50)	ND(0.50)	ND(0.50)	ND(0.50)	ND(0.50)	ND(0.50)	ND(0.50)	ND(5.0)
M36P108LNA	14530 Manor Road	7/12/2012		ND(0.50)	ND(0.50)	ND(0.50)	ND(0.50)	ND(0.50)	ND(0.50)	ND(0.50)	ND(0.50)	ND(0.50)	ND(5.0)
M36P108LNA	14530 Manor Road	11/28/2012		ND(0.50)	ND(0.50)	ND(0.50)	ND(0.50)	ND(0.50)	ND(0.50)	ND(0.50)	ND(0.50)	ND(0.50)	ND(5.0)
M36P108LNA	14530 Manor Road	12/18/2012		0.076 J	ND(0.50)	ND(0.50)	ND(0.50)	ND(0.50)	ND(0.50)	ND(0.50)	ND(0.50)	ND(0.50)	ND(5.0)
M36P108LNA	14530 Manor Road	1/16/2013		ND(0.50)	ND(0.50)	ND(0.50)	ND(0.50)	ND(0.50)	ND(0.50)	ND(0.50)	ND(0.50)	ND(0.50)	ND(5.0)
M36P108LNA	14530 Manor Road	3/28/2013		ND(0.50)	ND(0.50)	ND(0.50)	ND(0.50)	0.44 J	ND(0.50)	ND(0.50)	ND(0.50)	ND(0.50)	ND(5.0)
M36P108LNA	14530 Manor Road	4/29/2013		ND(0.50)	ND(0.50)	ND(0.50)	ND(0.50)	ND(0.50)	ND(0.50)	ND(0.50)	ND(0.50)	ND(0.50)	ND(5.0)
M36P108LNA	14530 Manor Road	5/28/2013		ND(0.50)	ND(0.50)	ND(0.50)	ND(0.50)	ND(0.50)	ND(0.50)	ND(0.50)	ND(0.50)	ND(0.50)	ND(5.0)
M36P108LNA	14530 Manor Road	6/24/2013		ND(0.50)	ND(0.50)	ND(0.50)	ND(0.50)	ND(0.50)	ND(0.50)	ND(0.50)	ND(0.50)	ND(0.50)	ND(5.0)
M36P108LNA	14530 Manor Road	7/29/2013		ND(0.50)	ND(0.50)	ND(0.50)	ND(0.50)	ND(0.50)	ND(0.50)	ND(0.50)	ND(0.50)	ND(0.50)	ND(5.0)
M36P108LNA	14530 Manor Road	8/27/2013		ND(0.50)	ND(0.50)	ND(0.50)	ND(0.50)	ND(0.50)	ND(0.50)	ND(0.50)	ND(0.50)	ND(0.50)	ND(5.0)
M36P108LNA	14530 Manor Road	10/11/2013		ND(0.50)	ND(0.50)	ND(0.50)	ND(0.50)	ND(0.50)	ND(0.50)	ND(0.50)	ND(0.50)	ND(0.50)	ND(5.0)
M36P108LNA	14530 Manor Road	1/24/2014		ND(0.50)	ND(0.50)	ND(0.50)	ND(0.50)	ND(0.50)	ND(0.50)	ND(0.50)	ND(0.50)	ND(0.50)	ND(5.0)
M36P108LNA	14530 Manor Road	4/14/2014		ND(0.50)	ND(0.50)	ND(0.50)	ND(0.50)	ND(0.50)	ND(0.50)	ND(0.50)	ND(0.50)	ND(0.50)	ND(5.0)
M36P108LNA	14530 Manor Road	7/15/2014		ND(0.50)	ND(0.50)	ND(0.50)	ND(0.50)	ND(0.50)	ND(0.50)	ND(0.50)	ND(0.50)	ND(0.50)	ND(5.0)
M36P108LNA	14530 Manor Road	10/10/2014		ND(0.50)	ND(0.50)	ND(0.50)	ND(0.50)	ND(0.50)	ND(0.50)	ND(0.50)	ND(0.50)	ND(0.50)	ND(5.0)
M36P108LNA	14530 Manor Road	1/16/2015		ND(0.5)	ND(0.5)	ND(0.5)	ND(0.5)	ND(0.5)	ND(0.50)	ND(0.50)	ND(0.50)	ND(0.50)	ND(25.0)
M36P108LNA	14530 Manor Road	4/13/2015		ND(0.5)	ND(0.5)	ND(0.5)	ND(0.5)	ND(0.5)	ND(0.5)	ND(0.5)	ND(0.5)	ND(0.5)	ND(25)
M36P108LNA	14530 Manor Road	7/13/2015		ND(0.5)	ND(0.5)	ND(0.5)	ND(0.5)	ND(0.5)	ND(0.5)	ND(0.5)	ND(0.5)	ND(0.5)	ND(25)
M36P108LNA	14530 Manor Road	11/2/2015		ND(0.5)	ND(0.5)	ND(0.5)	ND(0.5)	ND(0.5)	ND(0.5)	ND(0.5)	ND(0.5)	ND(0.5)	ND(25)
M36P191LNA	14532 Manor Road	1/25/2007		ND(0.50)	ND(0.50)	ND(0.50)	ND(0.50)	ND(0.50)	ND(0.50)	ND(0.50)	ND(0.50)	ND(0.50)	ND(5.0)
M36P191LNA	14532 Manor Road	7/20/2007		0.13 J	ND(0.50)	ND(0.50)	ND(0.50)	ND(0.50)	ND(0.50)	ND(0.50)	ND(0.50)	ND(0.50)	ND(5.0)
M36P191LNA	14532 Manor Road	1/15/2008		ND(0.50)	ND(0.50)	ND(0.50)	ND(0.50)	ND(0.50)	ND(0.50)	ND(0.50)	ND(0.50)	ND(0.50)	ND(5.0)

Table 1 - Historical Private Supply Well Analytical Table

Inactive Exxon Facility #28077
14258 Jarrettsville Pike
Phoenix, Maryland

Map/Parcel/Lot	Address	Sample Date	POET Sample Point	MTBE (µg/L)	Benzene (µg/L)	Toluene (µg/L)	Ethyl-benzene (µg/L)	Total Xylenes (µg/L)	Naph-thalene (µg/L)	DIPE (µg/L)	ETBE (µg/L)	TAME (µg/L)	TBA (µg/L)
M36P191LNA	14532 Manor Road	7/17/2008		ND(0.50)	ND(0.50)	ND(0.50)	ND(0.50)	ND(0.50)	ND(0.50)	ND(0.50)	ND(0.50)	ND(0.50)	ND(5.0)
M36P191LNA	14532 Manor Road	1/13/2009		ND(0.50)	ND(0.50)	ND(0.50)	ND(0.50)	ND(0.50)	ND(0.50)	ND(0.50)	ND(0.50)	ND(0.50)	ND(5.0)
M36P191LNA	14532 Manor Road	7/9/2009		ND(0.50)	ND(0.50)	ND(0.50)	ND(0.50)	ND(0.50)	ND(0.50)	ND(0.50)	ND(0.50)	ND(0.50)	ND(5.0)
M36P191LNA	14532 Manor Road	1/18/2010		ND(0.50)	ND(0.50)	ND(0.50)	ND(0.50)	ND(0.50)	ND(0.50)	ND(0.50)	ND(0.50)	ND(0.50)	ND(5.0)
M36P191LNA	14532 Manor Road	7/12/2010		ND(0.50)	ND(0.50)	0.11 J	ND(0.50)	ND(0.50)	ND(0.50)	ND(0.50)	ND(0.50)	ND(0.50)	ND(5.0)
M36P191LNA	14532 Manor Road	11/8/2010		ND(0.50)	ND(0.50)	ND(0.50)	ND(0.50)	ND(0.50)	ND(0.50)	ND(0.50)	ND(0.50)	ND(0.50)	ND(5.0)
M36P191LNA	14532 Manor Road	7/15/2011		ND(0.50)	ND(0.50)	ND(0.50)	ND(0.50)	ND(0.50)	ND(0.50)	ND(0.50)	ND(0.50)	ND(0.50)	ND(5.0)
M36P191LNA	14532 Manor Road	1/12/2012		ND(0.50)	ND(0.50)	ND(0.50)	ND(0.50)	ND(0.50)	ND(0.50)	ND(0.50)	ND(0.50)	ND(0.50)	ND(5.0)
M36P191LNA	14532 Manor Road	7/12/2012		ND(0.50)	ND(0.50)	ND(0.50)	ND(0.50)	ND(0.50)	ND(0.50)	ND(0.50)	ND(0.50)	ND(0.50)	ND(5.0)
M36P191LNA	14532 Manor Road	11/26/2012		ND(0.50)	ND(0.50)	ND(0.50)	ND(0.50)	ND(0.50)	ND(0.50)	ND(0.50)	ND(0.50)	ND(0.50)	ND(5.0)
M36P191LNA	14532 Manor Road	12/18/2012		ND(0.50)	ND(0.50)	ND(0.50)	ND(0.50)	ND(0.50)	ND(0.50)	ND(0.50)	ND(0.50)	ND(0.50)	ND(5.0)
M36P191LNA	14532 Manor Road	1/16/2013		ND(0.50)	ND(0.50)	ND(0.50)	ND(0.50)	ND(0.50)	ND(0.50)	ND(0.50)	ND(0.50)	ND(0.50)	ND(5.0)
M36P191LNA	14532 Manor Road	4/10/2013		ND(0.50)	ND(0.50)	ND(0.50)	ND(0.50)	ND(0.50)	ND(0.50)	ND(0.50)	ND(0.50)	ND(0.50)	ND(5.0)
M36P191LNA	14532 Manor Road	7/17/2013		ND(0.50)	ND(0.50)	ND(0.50)	ND(0.50)	ND(0.50)	ND(0.50)	ND(0.50)	ND(0.50)	ND(0.50)	ND(5.0)
M36P191LNA	14532 Manor Road	1/14/2014		ND(0.50)	ND(0.50)	ND(0.50)	ND(0.50)	ND(0.50)	ND(0.50)	ND(0.50)	ND(0.50)	ND(0.50)	ND(5.0)
M36P191LNA	14532 Manor Road	4/16/2014		ND(0.50)	ND(0.50)	ND(0.50)	ND(0.50)	ND(0.50)	ND(0.50)	ND(0.50)	ND(0.50)	ND(0.50)	ND(5.0)
M36P191LNA	14532 Manor Road	7/15/2014		ND(0.50)	ND(0.50)	ND(0.50)	ND(0.50)	ND(0.50)	ND(0.50)	ND(0.50)	ND(0.50)	ND(0.50)	ND(5.0)
M36P191LNA	14532 Manor Road	10/10/2014		ND(0.50)	ND(0.50)	ND(0.50)	ND(0.50)	ND(0.50)	ND(0.50)	ND(0.50)	ND(0.50)	ND(0.50)	ND(5.0)
M36P191LNA	14532 Manor Road	4/24/2015		ND(0.5)	ND(0.5)	ND(0.5)	ND(0.5)	ND(0.5)	ND(0.5)	ND(0.5)	ND(0.5)	ND(0.5)	ND(25)
M36P191LNA	14532 Manor Road	7/17/2015		ND(0.5)	ND(0.5)	ND(0.5)	ND(0.5)	ND(0.5)	ND(0.5)	ND(0.5)	ND(0.5)	ND(0.5)	ND(25)
M36P191LNA	14532 Manor Road	10/28/2015		ND(0.5)	ND(0.5)	ND(0.5)	ND(0.5)	ND(0.5)	ND(0.5)	ND(0.5)	ND(0.5)	ND(0.5)	ND(25)
M36P108L02	14604 Manor Road	1/22/2007		0.26 J	ND(0.50)	ND(0.50)	ND(0.50)	ND(0.50)	ND(0.50)	ND(0.50)	ND(0.50)	ND(0.50)	ND(5.0)
M36P108L02	14604 Manor Road	1/14/2009		0.13 J	ND(0.50)	ND(0.50)	ND(0.50)	ND(0.50)	ND(0.50)	ND(0.50)	ND(0.50)	ND(0.50)	ND(5.0)
M36P108L02	14604 Manor Road	7/13/2009		0.18 J	ND(0.50)	ND(0.50)	ND(0.50)	ND(0.50)	ND(0.50)	ND(0.50)	ND(0.50)	ND(0.50)	ND(5.0)
M36P108L02	14604 Manor Road	1/19/2010		ND(0.50)	ND(0.50)	ND(0.50)	ND(0.50)	ND(0.50)	ND(0.50)	ND(0.50)	ND(0.50)	ND(0.50)	ND(5.0)
M36P108L02	14604 Manor Road	7/13/2010		ND(0.50)	ND(0.50)	ND(0.50)	ND(0.50)	ND(0.50)	ND(0.50)	ND(0.50)	ND(0.50)	ND(0.50)	ND(5.0)
M36P108L02	14604 Manor Road	11/16/2010		ND(0.50)	ND(0.50)	ND(0.50)	ND(0.50)	ND(0.50)	0.094 J	ND(0.50)	ND(0.50)	ND(0.50)	ND(5.0)
M36P108L02	14604 Manor Road	7/19/2011		ND(0.50)	ND(0.50)	0.068 J	ND(0.50)	ND(0.50)	ND(0.50)	ND(0.50)	ND(0.50)	ND(0.50)	ND(5.0)
M36P108L02	14604 Manor Road	1/17/2012		ND(0.50)	ND(0.50)	ND(0.50)	ND(0.50)	ND(0.50)	ND(0.50)	ND(0.50)	ND(0.50)	ND(0.50)	ND(5.0)
M36P108L02	14604 Manor Road	7/19/2012		ND(0.50)	ND(0.50)	ND(0.50)	ND(0.50)	ND(0.50)	ND(0.50)	ND(0.50)	ND(0.50)	ND(0.50)	ND(5.0)

Table 1 - Historical Private Supply Well Analytical Table

Inactive Exxon Facility #28077
14258 Jarrettsville Pike
Phoenix, Maryland

Map/Parcel/Lot	Address	Sample Date	POET Sample Point	MTBE (µg/L)	Benzene (µg/L)	Toluene (µg/L)	Ethyl-benzene (µg/L)	Total Xylenes (µg/L)	Naph-thalene (µg/L)	DIPE (µg/L)	ETBE (µg/L)	TAME (µg/L)	TBA (µg/L)
M36P108L02	14604 Manor Road	1/29/2013		ND(0.50)	ND(0.50)	ND(0.50)	ND(0.50)	ND(0.50)	ND(0.50)	ND(0.50)	ND(0.50)	ND(0.50)	ND(5.0)
M36P108L02	14604 Manor Road	7/15/2013		ND(0.50)	ND(0.50)	ND(0.50)	ND(0.50)	ND(0.50)	0.064 J	ND(0.50)	ND(0.50)	ND(0.50)	ND(5.0)
M36P108L02	14604 Manor Road	1/15/2014		ND(0.50)	ND(0.50)	ND(0.50)	ND(0.50)	ND(0.50)	0.070 J	ND(0.50)	ND(0.50)	ND(0.50)	ND(5.0)
M36P108L02	14604 Manor Road	7/15/2014		ND(0.50)	ND(0.50)	ND(0.50)	ND(0.50)	ND(0.50)	ND(0.50)	ND(0.50)	ND(0.50)	ND(0.50)	ND(5.0)
M36P108L02	14604 Manor Road	1/16/2015		ND(0.5)	ND(0.5)	ND(0.5)	ND(0.5)	ND(0.5)	ND(0.50)	ND(0.50)	ND(0.50)	ND(0.50)	ND(25.0)
M36P108L02	14604 Manor Road	7/13/2015		ND(0.5)	ND(0.5)	0.4 J	ND(0.5)	ND(0.5)	ND(0.5)	ND(0.5)	ND(0.5)	ND(0.5)	ND(25)
M35P168L13	3400 Meredith Ridge Road	3/18/2006		ND(0.50)	ND(0.50)	ND(0.50)	ND(0.50)	ND(0.50)	ND(0.50)	ND(0.50)	ND(0.50)	ND(0.50)	ND(5.0)
M35P168L13	3400 Meredith Ridge Road	1/30/2007		ND(0.50)	ND(0.50)	ND(0.50)	ND(0.50)	ND(0.50)	ND(0.50)	ND(0.50)	ND(0.50)	ND(0.50)	ND(5.0)
M35P168L13	3400 Meredith Ridge Road	7/19/2007		ND(0.50)	ND(0.50)	ND(0.50)	ND(0.50)	ND(0.50)	ND(0.50)	ND(0.50)	ND(0.50)	ND(0.50)	ND(5.0)
M35P168L13	3400 Meredith Ridge Road	7/29/2008		ND(0.50)	ND(0.50)	ND(0.50)	ND(0.50)	ND(0.50)	ND(0.50)	ND(0.50)	ND(0.50)	ND(0.50)	ND(5.0)
M35P168L13	3400 Meredith Ridge Road	1/12/2009		ND(0.50)	ND(0.50)	ND(0.50)	ND(0.50)	ND(0.50)	ND(0.50)	ND(0.50)	ND(0.50)	ND(0.50)	ND(5.0)
M35P168L13	3400 Meredith Ridge Road	7/15/2009		ND(0.50)	ND(0.50)	ND(0.50)	ND(0.50)	ND(0.50)	ND(0.50)	ND(0.50)	ND(0.50)	ND(0.50)	ND(5.0)
M35P168L13	3400 Meredith Ridge Road	1/12/2010		ND(0.50)	ND(0.50)	ND(0.50)	ND(0.50)	ND(0.50)	ND(0.50)	ND(0.50)	ND(0.50)	ND(0.50)	ND(5.0)
M35P168L13	3400 Meredith Ridge Road	11/23/2010		ND(0.50)	ND(0.50)	ND(0.50)	ND(0.50)	ND(0.50)	ND(0.50)	ND(0.50)	ND(0.50)	ND(0.50)	ND(5.0)
M35P168L13	3400 Meredith Ridge Road	7/21/2011		ND(0.50)	ND(0.50)	ND(0.50)	ND(0.50)	ND(0.50)	ND(0.50)	ND(0.50)	ND(0.50)	ND(0.50)	ND(5.0)
M35P168L13	3400 Meredith Ridge Road	1/12/2012		ND(0.50)	ND(0.50)	ND(0.50)	ND(0.50)	ND(0.50)	ND(0.50)	ND(0.50)	ND(0.50)	ND(0.50)	ND(5.0)
M35P168L13	3400 Meredith Ridge Road	7/9/2012		ND(0.50)	ND(0.50)	ND(0.50)	ND(0.50)	ND(0.50)	ND(0.50)	ND(0.50)	ND(0.50)	ND(0.50)	ND(5.0)
M35P168L13	3400 Meredith Ridge Road	1/16/2013		ND(0.50)	ND(0.50)	ND(0.50)	ND(0.50)	ND(0.50)	ND(0.50)	ND(0.50)	ND(0.50)	ND(0.50)	ND(5.0)
M35P168L13	3400 Meredith Ridge Road	7/8/2013		ND(0.50)	ND(0.50)	ND(0.50)	ND(0.50)	ND(0.50)	ND(0.50)	ND(0.50)	ND(0.50)	ND(0.50)	ND(5.0)
M35P168L13	3400 Meredith Ridge Road	1/29/2014		ND(0.50)	ND(0.50)	ND(0.50)	ND(0.50)	ND(0.50)	ND(0.50)	ND(0.50)	ND(0.50)	ND(0.50)	ND(5.0)
M35P168L13	3400 Meredith Ridge Road	7/11/2014		ND(0.50)	ND(0.50)	ND(0.50)	ND(0.50)	ND(0.50)	ND(0.50)	ND(0.50)	ND(0.50)	ND(0.50)	ND(5.0)
M35P168L13	3400 Meredith Ridge Road	7/8/2015		ND(0.5)	ND(0.5)	ND(0.5)	ND(0.5)	ND(0.5)	ND(0.5)	ND(0.5)	ND(0.5)	ND(0.5)	ND(25)
M35P168L12	3401 Meredith Ridge Road	3/22/2006		ND(0.50)	ND(0.50)	ND(0.50)	ND(0.50)	ND(0.50)	ND(0.50)	ND(0.50)	ND(0.50)	ND(0.50)	ND(5.0)
M35P168L12	3401 Meredith Ridge Road	1/25/2007		ND(0.50)	ND(0.50)	ND(0.50)	ND(0.50)	ND(0.50)	ND(0.50)	ND(0.50)	ND(0.50)	ND(0.50)	ND(5.0)
M35P168L12	3401 Meredith Ridge Road	7/19/2007		ND(0.50)	ND(0.50)	ND(0.50)	ND(0.50)	ND(0.50)	ND(0.50)	ND(0.50)	ND(0.50)	ND(0.50)	ND(5.0)
M35P168L12	3401 Meredith Ridge Road	1/23/2008		ND(0.50)	ND(0.50)	ND(0.50)	ND(0.50)	ND(0.50)	ND(0.50)	ND(0.50)	ND(0.50)	ND(0.50)	ND(5.0)
M35P168L12	3401 Meredith Ridge Road	7/15/2008		ND(0.50)	ND(0.50)	ND(0.50)	ND(0.50)	ND(0.50)	ND(0.50)	ND(0.50)	ND(0.50)	ND(0.50)	ND(5.0)
M35P168L12	3401 Meredith Ridge Road	1/12/2009		ND(0.50)	ND(0.50)	ND(0.50)	ND(0.50)	ND(0.50)	ND(0.50)	ND(0.50)	ND(0.50)	ND(0.50)	ND(5.0)
M35P168L12	3401 Meredith Ridge Road	7/8/2009		ND(0.50)	ND(0.50)	ND(0.50)	ND(0.50)	ND(0.50)	ND(0.50)	ND(0.50)	ND(0.50)	ND(0.50)	ND(5.0)
M35P168L12	3401 Meredith Ridge Road	1/19/2010		ND(0.50)	ND(0.50)	ND(0.50)	ND(0.50)	ND(0.50)	ND(0.50)	ND(0.50)	ND(0.50)	ND(0.50)	ND(5.0)

Table 1 - Historical Private Supply Well Analytical Table

Inactive Exxon Facility #28077
14258 Jarrettsville Pike
Phoenix, Maryland

Map/Parcel/Lot	Address	Sample Date	POET Sample Point	MTBE (µg/L)	Benzene (µg/L)	Toluene (µg/L)	Ethyl-benzene (µg/L)	Total Xylenes (µg/L)	Naph-thalene (µg/L)	DIPE (µg/L)	ETBE (µg/L)	TAME (µg/L)	TBA (µg/L)
M35P168L12	3401 Meredith Ridge Road	7/19/2010		ND(0.50)	ND(0.50)	ND(0.50)	ND(0.50)	ND(0.50)	ND(0.50)	ND(0.50)	ND(0.50)	ND(0.50)	ND(5.0)
M35P168L12	3401 Meredith Ridge Road	11/10/2010		ND(0.50)	ND(0.50)	ND(0.50)	ND(0.50)	ND(0.50)	ND(0.50)	ND(0.50)	ND(0.50)	ND(0.50)	ND(5.0)
M35P168L12	3401 Meredith Ridge Road	7/13/2011		ND(0.50)	ND(0.50)	ND(0.50)	ND(0.50)	ND(0.50)	ND(0.50)	ND(0.50)	ND(0.50)	ND(0.50)	ND(5.0)
M35P168L12	3401 Meredith Ridge Road	1/13/2012		ND(0.50)	ND(0.50)	ND(0.50)	ND(0.50)	ND(0.50)	ND(0.50)	ND(0.50)	ND(0.50)	ND(0.50)	ND(5.0)
M35P168L12	3401 Meredith Ridge Road	7/9/2012		ND(0.50)	ND(0.50)	ND(0.50)	ND(0.50)	ND(0.50)	ND(0.50)	ND(0.50)	ND(0.50)	ND(0.50)	ND(5.0)
M35P168L12	3401 Meredith Ridge Road	1/22/2013		ND(0.50)	ND(0.50)	ND(0.50)	ND(0.50)	ND(0.50)	ND(0.50)	ND(0.50)	ND(0.50)	ND(0.50)	ND(5.0)
M35P168L12	3401 Meredith Ridge Road	7/30/2013		ND(0.50)	ND(0.50)	ND(0.50)	ND(0.50)	ND(0.50)	ND(0.50)	ND(0.50)	ND(0.50)	ND(0.50)	ND(5.0)
M35P168L12	3401 Meredith Ridge Road	1/13/2014		ND(0.50)	ND(0.50)	ND(0.50)	ND(0.50)	ND(0.50)	ND(0.50)	ND(0.50)	ND(0.50)	ND(0.50)	ND(5.0)
M35P168L12	3401 Meredith Ridge Road	7/16/2014		ND(0.50)	ND(0.50)	ND(0.50)	ND(0.50)	ND(0.50)	ND(0.50)	ND(0.50)	ND(0.50)	ND(0.50)	ND(5.0)
M35P168L12	3401 Meredith Ridge Road	1/19/2015		ND(0.5)	ND(0.5)	ND(0.5)	ND(0.5)	ND(0.5)	ND(0.50)	ND(0.50)	ND(0.50)	ND(0.50)	ND(25.0)
M35P168L11	3403 Meredith Ridge Road	3/29/2006		ND(0.50)	ND(0.50)	3.9	ND(0.50)	ND(0.50)	ND(0.50)	ND(0.50)	ND(0.50)	ND(0.50)	ND(5.0)
M35P168L11	3403 Meredith Ridge Road	1/22/2007		ND(0.50)	ND(0.50)	ND(0.50)	ND(0.50)	ND(0.50)	ND(0.50)	ND(0.50)	ND(0.50)	ND(0.50)	ND(5.0)
M35P168L11	3403 Meredith Ridge Road	7/19/2007		ND(0.50)	ND(0.50)	ND(0.50)	ND(0.50)	ND(0.50)	ND(0.50)	ND(0.50)	ND(0.50)	ND(0.50)	ND(5.0)
M35P168L11	3403 Meredith Ridge Road	1/15/2008		ND(0.50)	ND(0.50)	ND(0.50)	ND(0.50)	ND(0.50)	ND(0.50)	ND(0.50)	ND(0.50)	ND(0.50)	8.1
M35P168L11	3403 Meredith Ridge Road	7/14/2008		ND(0.50)	ND(0.50)	ND(0.50)	ND(0.50)	ND(0.50)	ND(0.50)	ND(0.50)	ND(0.50)	ND(0.50)	ND(5.0)
M35P168L11	3403 Meredith Ridge Road	1/7/2009		ND(0.50)	ND(0.50)	ND(0.50)	ND(0.50)	ND(0.50)	ND(0.50)	ND(0.50)	ND(0.50)	ND(0.50)	ND(5.0)
M35P168L11	3403 Meredith Ridge Road	7/8/2009		ND(0.50)	ND(0.50)	ND(0.50)	ND(0.50)	ND(0.50)	ND(0.50)	ND(0.50)	ND(0.50)	ND(0.50)	ND(5.0)
M35P168L11	3403 Meredith Ridge Road	1/12/2010		ND(0.50)	ND(0.50)	ND(0.50)	ND(0.50)	ND(0.50)	ND(0.50)	ND(0.50)	ND(0.50)	ND(0.50)	ND(5.0)
M35P168L11	3403 Meredith Ridge Road	7/20/2010		ND(0.50)	ND(0.50)	ND(0.50)	ND(0.50)	ND(0.50)	ND(0.50)	ND(0.50)	ND(0.50)	ND(0.50)	ND(5.0)
M35P168L11	3403 Meredith Ridge Road	11/10/2010		ND(0.50)	ND(0.50)	ND(0.50)	ND(0.50)	ND(0.50)	ND(0.50)	ND(0.50)	ND(0.50)	ND(0.50)	ND(5.0)
M35P168L11	3403 Meredith Ridge Road	7/19/2011		ND(0.50)	ND(0.50)	ND(0.50)	ND(0.50)	ND(0.50)	ND(0.50)	ND(0.50)	ND(0.50)	ND(0.50)	ND(5.0)
M35P168L11	3403 Meredith Ridge Road	1/13/2012		ND(0.50)	ND(0.50)	ND(0.50)	ND(0.50)	ND(0.50)	ND(0.50)	ND(0.50)	ND(0.50)	ND(0.50)	ND(5.0)
M35P168L11	3403 Meredith Ridge Road	7/9/2012		ND(0.50)	ND(0.50)	ND(0.50)	ND(0.50)	ND(0.50)	ND(0.50)	ND(0.50)	ND(0.50)	ND(0.50)	ND(5.0)
M35P168L11	3403 Meredith Ridge Road	1/16/2013		ND(0.50)	ND(0.50)	ND(0.50)	ND(0.50)	ND(0.50)	ND(0.50)	ND(0.50)	ND(0.50)	ND(0.50)	ND(5.0)
M35P168L11	3403 Meredith Ridge Road	7/8/2013		ND(0.50)	ND(0.50)	ND(0.50)	ND(0.50)	ND(0.50)	ND(0.50)	ND(0.50)	ND(0.50)	ND(0.50)	ND(5.0)
M35P168L11	3403 Meredith Ridge Road	1/29/2014		ND(0.50)	ND(0.50)	ND(0.50)	ND(0.50)	ND(0.50)	ND(0.50)	ND(0.50)	ND(0.50)	ND(0.50)	ND(5.0)
M35P168L11	3403 Meredith Ridge Road	7/21/2014		ND(0.50)	ND(0.50)	ND(0.50)	ND(0.50)	ND(0.50)	ND(0.50)	ND(0.50)	ND(0.50)	ND(0.50)	ND(5.0)
M35P168L11	3403 Meredith Ridge Road	1/22/2015		ND(0.5)	ND(0.5)	ND(0.5)	ND(0.5)	ND(0.5)	ND(0.50)	ND(0.50)	ND(0.50)	ND(0.50)	ND(25.0)
M35P168L11	3403 Meredith Ridge Road	7/17/2015		ND(0.5)	ND(0.5)	ND(0.5)	ND(0.5)	ND(0.5)	ND(0.5)	ND(0.5)	ND(0.5)	ND(0.5)	ND(25)
M35P168L14	3404 Meredith Ridge Road	3/22/2006		ND(0.50)	ND(0.50)	ND(0.50)	ND(0.50)	ND(0.50)	ND(0.50)	ND(0.50)	ND(0.50)	ND(0.50)	ND(5.0)

Table 1 - Historical Private Supply Well Analytical Table

Inactive Exxon Facility #28077
14258 Jarrettsville Pike
Phoenix, Maryland

Map/Parcel/Lot	Address	Sample Date	POET Sample Point	MTBE (µg/L)	Benzene (µg/L)	Toluene (µg/L)	Ethyl-benzene (µg/L)	Total Xylenes (µg/L)	Naph-thalene (µg/L)	DIPE (µg/L)	ETBE (µg/L)	TAME (µg/L)	TBA (µg/L)
M35P168L10	3405 Meredith Ridge Road	3/15/2006		ND(0.50)	ND(0.50)	ND(0.50)	ND(0.50)	ND(0.50)	ND(0.50)	ND(0.50)	ND(0.50)	ND(0.50)	ND(5.0)
M35P168L10	3405 Meredith Ridge Road	1/25/2007		ND(0.50)	ND(0.50)	ND(0.50)	ND(0.50)	ND(0.50)	ND(0.50)	ND(0.50)	ND(0.50)	ND(0.50)	ND(5.0)
M35P168L10	3405 Meredith Ridge Road	7/19/2007		ND(0.50)	ND(0.50)	ND(0.50)	ND(0.50)	ND(0.50)	ND(0.50)	ND(0.50)	ND(0.50)	ND(0.50)	ND(5.0)
M35P168L10	3405 Meredith Ridge Road	1/15/2008		ND(0.50)	ND(0.50)	ND(0.50)	ND(0.50)	ND(0.50)	ND(0.50)	ND(0.50)	ND(0.50)	ND(0.50)	ND(5.0)
M35P168L10	3405 Meredith Ridge Road	7/14/2008		ND(0.50)	ND(0.50)	ND(0.50)	ND(0.50)	ND(0.50)	ND(0.50)	ND(0.50)	ND(0.50)	ND(0.50)	ND(5.0)
M35P168L10	3405 Meredith Ridge Road	1/12/2009		ND(0.50)	ND(0.50)	ND(0.50)	ND(0.50)	ND(0.50)	ND(0.50)	ND(0.50)	ND(0.50)	ND(0.50)	ND(5.0)
M35P168L10	3405 Meredith Ridge Road	7/15/2009		ND(0.50)	ND(0.50)	ND(0.50)	ND(0.50)	ND(0.50)	ND(0.50)	ND(0.50)	ND(0.50)	ND(0.50)	ND(5.0)
M35P168L10	3405 Meredith Ridge Road	1/18/2010		ND(0.50)	ND(0.50)	ND(0.50)	ND(0.50)	ND(0.50)	ND(0.50)	ND(0.50)	ND(0.50)	ND(0.50)	ND(5.0)
M35P168L10	3405 Meredith Ridge Road	7/7/2010		ND(0.50)	ND(0.50)	ND(0.50)	ND(0.50)	ND(0.50)	ND(0.50)	ND(0.50)	ND(0.50)	ND(0.50)	ND(5.0)
M35P168L10	3405 Meredith Ridge Road	11/10/2010		ND(0.50)	ND(0.50)	ND(0.50)	ND(0.50)	ND(0.50)	ND(0.50)	ND(0.50)	ND(0.50)	ND(0.50)	ND(5.0)
M35P168L10	3405 Meredith Ridge Road	7/19/2011		ND(0.50)	ND(0.50)	ND(0.50)	ND(0.50)	ND(0.50)	ND(0.50)	ND(0.50)	ND(0.50)	ND(0.50)	ND(5.0)
M35P168L10	3405 Meredith Ridge Road	1/20/2012		ND(0.50)	ND(0.50)	ND(0.50)	ND(0.50)	ND(0.50)	ND(0.50)	ND(0.50)	ND(0.50)	ND(0.50)	ND(5.0)
M35P168L10	3405 Meredith Ridge Road	7/19/2012		ND(0.50)	ND(0.50)	ND(0.50)	ND(0.50)	ND(0.50)	ND(0.50)	ND(0.50)	ND(0.50)	ND(0.50)	ND(5.0)
M35P168L10	3405 Meredith Ridge Road	7/12/2013		ND(0.50)	ND(0.50)	ND(0.50)	ND(0.50)	ND(0.50)	ND(0.50)	ND(0.50)	ND(0.50)	ND(0.50)	ND(5.0)
M35P168L10	3405 Meredith Ridge Road	1/22/2014		ND(0.50)	ND(0.50)	ND(0.50)	ND(0.50)	ND(0.50)	ND(0.50)	ND(0.50)	ND(0.50)	ND(0.50)	ND(5.0)
M35P168L10	3405 Meredith Ridge Road	7/16/2014		ND(0.50)	ND(0.50)	ND(0.50)	ND(0.50)	ND(0.50)	ND(0.50)	ND(0.50)	ND(0.50)	ND(0.50)	ND(5.0)
M35P168L10	3405 Meredith Ridge Road	7/8/2015		ND(0.5)	ND(0.5)	ND(0.5)	ND(0.5)	ND(0.5)	ND(0.5)	ND(0.5)	ND(0.5)	ND(0.5)	ND(25)
M35P168L15	3406 Meredith Ridge Road	3/31/2006		0.22 J	ND(0.50)	7.5	ND(0.50)	ND(0.50)	ND(0.50)	ND(0.50)	ND(0.50)	ND(0.50)	ND(5.0)
M35P168L15	3406 Meredith Ridge Road	1/22/2007		ND(0.50)	ND(0.50)	0.25 J	ND(0.50)	ND(0.50)	ND(0.50)	ND(0.50)	ND(0.50)	ND(0.50)	ND(5.0)
M35P168L15	3406 Meredith Ridge Road	7/16/2007		ND(0.50)	ND(0.50)	ND(0.50)	ND(0.50)	ND(0.50)	ND(0.50)	ND(0.50)	ND(0.50)	ND(0.50)	ND(5.0)
M35P168L15	3406 Meredith Ridge Road	1/21/2008		ND(0.50)	ND(0.50)	ND(0.50)	ND(0.50)	ND(0.50)	ND(0.50)	ND(0.50)	ND(0.50)	ND(0.50)	ND(5.0)
M35P168L15	3406 Meredith Ridge Road	7/14/2008		ND(0.50)	ND(0.50)	ND(0.50)	ND(0.50)	ND(0.50)	ND(0.50)	ND(0.50)	ND(0.50)	ND(0.50)	ND(5.0)
M35P168L15	3406 Meredith Ridge Road	1/7/2009		ND(0.50)	ND(0.50)	ND(0.50)	ND(0.50)	ND(0.50)	ND(0.50)	ND(0.50)	ND(0.50)	ND(0.50)	ND(5.0)
M35P168L15	3406 Meredith Ridge Road	7/8/2009		ND(0.50)	ND(0.50)	0.097 J	ND(0.50)	ND(0.50)	ND(0.50)	ND(0.50)	ND(0.50)	ND(0.50)	ND(5.0)
M35P168L15	3406 Meredith Ridge Road	7/31/2009		ND(0.50)	ND(0.50)	ND(0.50)	ND(0.50)	ND(0.50)	ND(0.50)	ND(0.50)	ND(0.50)	ND(0.50)	ND(5.0)
M35P168L15	3406 Meredith Ridge Road	1/13/2010		ND(0.50)	ND(0.50)	ND(0.50)	ND(0.50)	ND(0.50)	ND(0.50)	ND(0.50)	ND(0.50)	ND(0.50)	ND(5.0)
M35P168L15	3406 Meredith Ridge Road	7/7/2010		ND(0.50)	ND(0.50)	ND(0.50)	ND(0.50)	ND(0.50)	ND(0.50)	ND(0.50)	ND(0.50)	ND(0.50)	ND(5.0)
M35P168L15	3406 Meredith Ridge Road	11/17/2010		ND(0.50)	ND(0.50)	ND(0.50)	ND(0.50)	ND(0.50)	ND(0.50)	ND(0.50)	ND(0.50)	ND(0.50)	ND(5.0)
M35P168L15	3406 Meredith Ridge Road	7/13/2011		ND(0.50)	ND(0.50)	ND(0.50)	ND(0.50)	ND(0.50)	ND(0.50)	ND(0.50)	ND(0.50)	ND(0.50)	ND(5.0)
M35P168L15	3406 Meredith Ridge Road	1/18/2012		ND(0.50)	ND(0.50)	ND(0.50)	ND(0.50)	ND(0.50)	ND(0.50)	ND(0.50)	ND(0.50)	ND(0.50)	ND(5.0)

Table 1 - Historical Private Supply Well Analytical Table

Inactive Exxon Facility #28077
14258 Jarrettsville Pike
Phoenix, Maryland

Map/Parcel/Lot	Address	Sample Date	POET Sample Point	MTBE (µg/L)	Benzene (µg/L)	Toluene (µg/L)	Ethyl-benzene (µg/L)	Total Xylenes (µg/L)	Naph-thalene (µg/L)	DIPE (µg/L)	ETBE (µg/L)	TAME (µg/L)	TBA (µg/L)
M35P168L15	3406 Meredith Ridge Road	7/11/2012		ND(0.50)	ND(0.50)	ND(0.50)	ND(0.50)	ND(0.50)	ND(0.50)	ND(0.50)	ND(0.50)	ND(0.50)	ND(5.0)
M35P168L15	3406 Meredith Ridge Road	1/16/2013		ND(0.50)	ND(0.50)	ND(0.50)	ND(0.50)	ND(0.50)	ND(0.50)	ND(0.50)	ND(0.50)	ND(0.50)	ND(5.0)
M35P168L15	3406 Meredith Ridge Road	7/12/2013		ND(0.50)	ND(0.50)	ND(0.50)	ND(0.50)	ND(0.50)	ND(0.50)	ND(0.50)	ND(0.50)	ND(0.50)	2.1 J
M35P168L15	3406 Meredith Ridge Road	1/15/2014		ND(0.50)	ND(0.50)	ND(0.50)	ND(0.50)	ND(0.50)	ND(0.50)	ND(0.50)	ND(0.50)	ND(0.50)	ND(5.0)
M35P168L15	3406 Meredith Ridge Road	7/16/2014		ND(0.50)	ND(0.50)	ND(0.50)	ND(0.50)	ND(0.50)	ND(0.50)	ND(0.50)	ND(0.50)	ND(0.50)	ND(5.0)
M35P168L15	3406 Meredith Ridge Road	1/14/2015		ND(0.5)	ND(0.5)	ND(0.5)	ND(0.5)	ND(0.5)	ND(0.50)	ND(0.50)	ND(0.50)	ND(0.50)	ND(25.0)
M35P168L15	3406 Meredith Ridge Road	7/10/2015		ND(0.5)	ND(0.5)	ND(0.5)	ND(0.5)	ND(0.5)	ND(0.5)	ND(0.5)	ND(0.5)	ND(0.5)	ND(25)
M35P168L09	3407 Meredith Ridge Road	1/26/2007		ND(0.50)	ND(0.50)	ND(0.50)	ND(0.50)	ND(0.50)	ND(0.50)	ND(0.50)	ND(0.50)	ND(0.50)	ND(5.0)
M35P168L09	3407 Meredith Ridge Road	7/17/2007		ND(0.50)	ND(0.50)	ND(0.50)	ND(0.50)	ND(0.50)	ND(0.50)	ND(0.50)	ND(0.50)	ND(0.50)	ND(5.0)
M35P168L09	3407 Meredith Ridge Road	1/15/2008		ND(0.50)	ND(0.50)	ND(0.50)	ND(0.50)	ND(0.50)	0.16 J	ND(0.50)	ND(0.50)	ND(0.50)	ND(5.0)
M35P168L09	3407 Meredith Ridge Road	7/15/2008		ND(0.50)	ND(0.50)	ND(0.50)	ND(0.50)	ND(0.50)	ND(0.50)	ND(0.50)	ND(0.50)	ND(0.50)	ND(5.0)
M35P168L09	3407 Meredith Ridge Road	1/7/2009		ND(0.50)	ND(0.50)	ND(0.50)	ND(0.50)	ND(0.50)	ND(0.50)	ND(0.50)	ND(0.50)	ND(0.50)	ND(5.0)
M35P168L09	3407 Meredith Ridge Road	7/15/2009		ND(0.50)	ND(0.50)	ND(0.50)	ND(0.50)	ND(0.50)	ND(0.50)	ND(0.50)	ND(0.50)	ND(0.50)	ND(5.0)
M35P168L09	3407 Meredith Ridge Road	1/12/2010		ND(0.50)	ND(0.50)	ND(0.50)	ND(0.50)	ND(0.50)	ND(0.50)	ND(0.50)	ND(0.50)	ND(0.50)	ND(5.0)
M35P168L09	3407 Meredith Ridge Road	7/19/2010		ND(0.50)	ND(0.50)	ND(0.50)	ND(0.50)	ND(0.50)	ND(0.50)	ND(0.50)	ND(0.50)	ND(0.50)	ND(5.0)
M35P168L09	3407 Meredith Ridge Road	11/10/2010		ND(0.50)	ND(0.50)	ND(0.50)	ND(0.50)	ND(0.50)	ND(0.50)	ND(0.50)	ND(0.50)	ND(0.50)	ND(5.0)
M35P168L09	3407 Meredith Ridge Road	7/19/2011		ND(0.50)	ND(0.50)	ND(0.50)	ND(0.50)	ND(0.50)	ND(0.50)	ND(0.50)	ND(0.50)	ND(0.50)	ND(5.0)
M35P168L09	3407 Meredith Ridge Road	1/17/2012		ND(0.50)	ND(0.50)	ND(0.50)	ND(0.50)	ND(0.50)	ND(0.50)	ND(0.50)	ND(0.50)	ND(0.50)	ND(5.0)
M35P168L09	3407 Meredith Ridge Road	7/17/2012		ND(0.50)	ND(0.50)	ND(0.50)	ND(0.50)	ND(0.50)	ND(0.50)	ND(0.50)	ND(0.50)	ND(0.50)	ND(5.0)
M35P168L09	3407 Meredith Ridge Road	1/9/2013		ND(0.50)	ND(0.50)	ND(0.50)	ND(0.50)	ND(0.50)	ND(0.50)	ND(0.50)	ND(0.50)	ND(0.50)	ND(5.0)
M35P168L09	3407 Meredith Ridge Road	7/30/2013		ND(0.50)	ND(0.50)	ND(0.50)	ND(0.50)	ND(0.50)	ND(0.50)	ND(0.50)	ND(0.50)	ND(0.50)	ND(5.0)
M35P168L09	3407 Meredith Ridge Road	2/4/2014		ND(0.50)	ND(0.50)	ND(0.50)	ND(0.50)	ND(0.50)	ND(0.50)	ND(0.50)	ND(0.50)	ND(0.50)	ND(5.0)
M35P168L09	3407 Meredith Ridge Road	7/21/2014		ND(0.50)	ND(0.50)	ND(0.50)	ND(0.50)	ND(0.50)	ND(0.50)	ND(0.50)	ND(0.50)	ND(0.50)	ND(5.0)
M35P168L09	3407 Meredith Ridge Road	2/13/2015		ND(0.5)	ND(0.5)	ND(0.5)	ND(0.5)	ND(0.5)	ND(0.5)	ND(0.5)	ND(0.5)	ND(0.5)	ND(25)
M35P168L09	3407 Meredith Ridge Road	7/8/2015		ND(0.5)	ND(0.5)	ND(0.5)	ND(0.5)	ND(0.5)	ND(0.5)	ND(0.5)	ND(0.5)	ND(0.5)	ND(25)
M35P168L08	3409 Meredith Ridge Road	8/8/2006		0.34 J	ND(0.50)	0.37 J	ND(0.50)	ND(0.50)	ND(0.50)	ND(0.50)	ND(0.50)	ND(0.50)	ND(5.0)
M35P168L08	3409 Meredith Ridge Road	1/22/2007		ND(0.50)	ND(0.50)	ND(0.50)	ND(0.50)	ND(0.50)	ND(0.50)	ND(0.50)	ND(0.50)	ND(0.50)	ND(5.0)
M35P168L08	3409 Meredith Ridge Road	4/9/2007		ND(0.50)	ND(0.50)	ND(0.50)	ND(0.50)	ND(0.50)	ND(0.50)	ND(0.50)	ND(0.50)	ND(0.50)	ND(5.0)
M35P168L08	3409 Meredith Ridge Road	7/19/2007		ND(0.50)	ND(0.50)	0.16 J	ND(0.50)	ND(0.50)	ND(0.50)	ND(0.50)	ND(0.50)	ND(0.50)	ND(5.0)
M35P168L08	3409 Meredith Ridge Road	10/22/2007		0.17 J	ND(0.50)	0.16 J	ND(0.50)	ND(0.50)	ND(0.50)	ND(0.50)	ND(0.50)	ND(0.50)	ND(5.0)

Table 1 - Historical Private Supply Well Analytical Table

Inactive Exxon Facility #28077
14258 Jarrettsville Pike
Phoenix, Maryland

Map/Parcel/Lot	Address	Sample Date	POET Sample Point	MTBE (µg/L)	Benzene (µg/L)	Toluene (µg/L)	Ethyl-benzene (µg/L)	Total Xylenes (µg/L)	Naph-thalene (µg/L)	DIPE (µg/L)	ETBE (µg/L)	TAME (µg/L)	TBA (µg/L)
M35P168L08	3409 Meredith Ridge Road	1/18/2008		0.096 J	ND(0.50)	0.19 J	ND(0.50)	ND(0.50)	ND(0.50)	ND(0.50)	ND(0.50)	ND(0.50)	ND(5.0)
M35P168L08	3409 Meredith Ridge Road	4/1/2008		0.25 J	0.11 J	0.35 J	ND(0.50)	0.14 J	ND(0.50)	ND(0.50)	ND(0.50)	ND(0.50)	ND(5.0)
M35P168L08	3409 Meredith Ridge Road	7/14/2008		0.23 J	0.15 J	0.40 J	ND(0.50)	0.13 J	ND(0.50)	ND(0.50)	ND(0.50)	ND(0.50)	ND(5.0)
M35P168L08	3409 Meredith Ridge Road	10/8/2008		ND(0.50)	0.12 J	0.23 J	ND(0.50)	ND(0.50)	ND(0.50)	ND(0.50)	ND(0.50)	ND(0.50)	ND(5.0)
M35P168L08	3409 Meredith Ridge Road	1/12/2009		0.089 J	0.18 J	0.30 J	ND(0.50)	ND(0.50)	ND(0.50)	ND(0.50)	ND(0.50)	ND(0.50)	ND(5.0)
M35P168L08	3409 Meredith Ridge Road	4/2/2009		ND(0.50)	1.4	0.22 J	ND(0.50)	ND(0.50)	ND(0.50)	ND(0.50)	ND(0.50)	ND(0.50)	ND(5.0)
M35P168L08	3409 Meredith Ridge Road	6/15/2009		ND(0.50)	0.31 J	1.3	ND(0.50)	0.57	ND(0.50)	ND(0.50)	ND(0.50)	ND(0.50)	ND(5.0)
M35P168L08	3409 Meredith Ridge Road	7/8/2009		0.087 J	ND(0.50)	0.068 J	ND(0.50)	ND(0.50)	ND(0.50)	ND(0.50)	ND(0.50)	ND(0.50)	ND(5.0)
M35P168L08	3409 Meredith Ridge Road	10/7/2009		0.14 J	3.4	0.071 J	ND(0.50)	ND(0.50)	ND(0.50)	ND(0.50)	ND(0.50)	ND(0.50)	ND(5.0)
M35P168L08	3409 Meredith Ridge Road	10/23/2009		ND(0.50)	1.4	0.17 J	ND(0.50)	ND(0.50)	ND(0.50)	ND(0.50)	ND(0.50)	ND(0.50)	ND(5.0)
M35P168L08	3409 Meredith Ridge Road	1/13/2010		0.12 J	ND(0.50)	0.18 J	ND(0.50)	ND(0.50)	ND(0.50)	ND(0.50)	ND(0.50)	ND(0.50)	ND(5.0)
M35P168L08	3409 Meredith Ridge Road	4/12/2010		0.16 J	ND(0.50)	0.38 J	ND(0.50)	0.26 J	ND(0.50)	ND(0.50)	ND(0.50)	ND(0.50)	ND(5.0)
M35P168L08	3409 Meredith Ridge Road	7/20/2010		ND(0.50)	ND(0.50)	0.21 J	ND(0.50)	ND(0.50)	ND(0.50)	ND(0.50)	ND(0.50)	ND(0.50)	ND(5.0)
M35P168L08	3409 Meredith Ridge Road	11/10/2010		ND(0.50)	ND(0.50)	ND(0.50)	ND(0.50)	ND(0.50)	ND(0.50)	ND(0.50)	ND(0.50)	ND(0.50)	ND(5.0)
M35P168L08	3409 Meredith Ridge Road	1/17/2011		ND(0.50)	ND(0.50)	0.11 J	ND(0.50)	ND(0.50)	ND(0.50)	ND(0.50)	ND(0.50)	ND(0.50)	ND(5.0)
M35P168L08	3409 Meredith Ridge Road	4/13/2011		ND(0.50)	1.0	0.11 J	ND(0.50)	ND(0.50)	ND(0.50)	ND(0.50)	ND(0.50)	ND(0.50)	ND(5.0)
M35P168L08	3409 Meredith Ridge Road	7/19/2011		0.17 J	1.1	ND(0.50)	ND(0.50)	ND(0.50)	ND(0.50)	ND(0.50)	ND(0.50)	ND(0.50)	ND(5.0)
M35P168L08	3409 Meredith Ridge Road	10/20/2011		0.18 J	0.69	0.098 J	ND(0.50)	ND(0.50)	ND(0.50)	ND(0.50)	ND(0.50)	ND(0.50)	ND(5.0)
M35P168L08	3409 Meredith Ridge Road	1/20/2012		0.27 J	0.052 J	ND(0.50)	ND(0.50)	ND(0.50)	ND(0.50)	ND(0.50)	ND(0.50)	ND(0.50)	ND(5.0)
M35P168L08	3409 Meredith Ridge Road	4/9/2012		0.25 J	ND(0.50)	ND(0.50)	ND(0.50)	ND(0.50)	ND(0.50)	ND(0.50)	ND(0.50)	ND(0.50)	ND(5.0)
M35P168L08	3409 Meredith Ridge Road	7/9/2012		0.20 J	0.059 J	ND(0.50)	ND(0.50)	ND(0.50)	ND(0.50)	ND(0.50)	ND(0.50)	ND(0.50)	ND(5.0)
M35P168L08	3409 Meredith Ridge Road	10/8/2012		0.28 J	1.0	ND(0.50)	ND(0.50)	ND(0.50)	ND(0.50)	ND(0.50)	ND(0.50)	ND(0.50)	ND(5.0)
M35P168L08	3409 Meredith Ridge Road	1/9/2013		0.28 J	0.35 J	ND(0.50)	ND(0.50)	ND(0.50)	ND(0.50)	ND(0.50)	ND(0.50)	ND(0.50)	ND(5.0)
M35P168L08	3409 Meredith Ridge Road	4/11/2013		0.31 J	0.68	ND(0.50)	ND(0.50)	ND(0.50)	ND(0.50)	ND(0.50)	ND(0.50)	ND(0.50)	ND(5.0)
M35P168L08	3409 Meredith Ridge Road	7/8/2013		0.29 J	ND(0.50)	ND(0.50)	ND(0.50)	ND(0.50)	ND(0.50)	ND(0.50)	ND(0.50)	ND(0.50)	ND(5.0)
M35P168L08	3409 Meredith Ridge Road	10/10/2013		0.36 J	0.79	0.092 J	ND(0.50)	ND(0.50)	ND(0.50)	ND(0.50)	ND(0.50)	ND(0.50)	ND(5.0)
M35P168L08	3409 Meredith Ridge Road	1/13/2014		0.37 J	0.71	0.059 J	ND(0.50)	ND(0.50)	ND(0.50)	ND(0.50)	ND(0.50)	ND(0.50)	ND(5.0)
M35P168L08	3409 Meredith Ridge Road	4/10/2014		0.24 J	0.52	ND(0.50)	ND(0.50)	ND(0.50)	ND(0.50)	ND(0.50)	ND(0.50)	ND(0.50)	ND(5.0)
M35P168L08	3409 Meredith Ridge Road	7/30/2014		0.19 J	1.1	ND(0.50)	ND(0.50)	ND(0.50)	ND(0.50)	ND(0.50)	ND(0.50)	ND(0.50)	ND(5.0)
M35P168L08	3409 Meredith Ridge Road	10/8/2014		0.38 J	0.58	ND(0.50)	ND(0.50)	ND(0.50)	ND(0.50)	ND(0.50)	ND(0.50)	ND(0.50)	ND(5.0)

Table 1 - Historical Private Supply Well Analytical Table

Inactive Exxon Facility #28077
14258 Jarrettsville Pike
Phoenix, Maryland

Map/Parcel/Lot	Address	Sample Date	POET Sample Point	MTBE (µg/L)	Benzene (µg/L)	Toluene (µg/L)	Ethyl-benzene (µg/L)	Total Xylenes (µg/L)	Naph-thalene (µg/L)	DIPE (µg/L)	ETBE (µg/L)	TAME (µg/L)	TBA (µg/L)
M35P168L08	3409 Meredith Ridge Road	1/12/2015		0.3 J	ND(0.5)	ND(0.5)	ND(0.5)	ND(0.5)	ND(0.50)	ND(0.50)	ND(0.50)	ND(0.50)	ND(25.0)
M35P168L08	3409 Meredith Ridge Road	4/9/2015		0.3 J	0.5 J	ND(0.5)	ND(0.5)	ND(0.5)	ND(0.5)	ND(0.5)	ND(0.5)	ND(0.5)	ND(25)
M35P168L08	3409 Meredith Ridge Road	7/16/2015		0.3 J	0.7	0.1 J	ND(0.5)	ND(0.5)	ND(0.5)	ND(0.5)	ND(0.5)	ND(0.5)	ND(25)
M35P168L08	3409 Meredith Ridge Road	10/28/2015		0.3 J	0.6	ND(0.5)	ND(0.5)	ND(0.5)	ND(0.5)	ND(0.5)	ND(0.5)	ND(0.5)	ND(25)
M35P168L07	3411 Meredith Ridge Road	3/18/2006		ND(0.50)	ND(0.50)	ND(0.50)	ND(0.50)	ND(0.50)	ND(0.50)	ND(0.50)	ND(0.50)	ND(0.50)	ND(5.0)
M35P168L07	3411 Meredith Ridge Road	1/27/2007		ND(0.50)	ND(0.50)	ND(0.50)	ND(0.50)	ND(0.50)	ND(0.50)	ND(0.50)	ND(0.50)	ND(0.50)	ND(5.0)
M35P168L07	3411 Meredith Ridge Road	7/16/2007		ND(0.50)	ND(0.50)	ND(0.50)	ND(0.50)	ND(0.50)	ND(0.50)	ND(0.50)	ND(0.50)	ND(0.50)	ND(5.0)
M35P168L07	3411 Meredith Ridge Road	10/30/2007		ND(0.50)	ND(0.50)	ND(0.50)	ND(0.50)	ND(0.50)	ND(0.50)	ND(0.50)	ND(0.50)	ND(0.50)	ND(5.0)
M35P168L07	3411 Meredith Ridge Road	1/21/2008		ND(0.50)	ND(0.50)	ND(0.50)	ND(0.50)	ND(0.50)	ND(0.50)	ND(0.50)	ND(0.50)	ND(0.50)	ND(5.0)
M35P168L07	3411 Meredith Ridge Road	4/1/2008		0.12 J	ND(0.50)	ND(0.50)	ND(0.50)	ND(0.50)	ND(0.50)	ND(0.50)	ND(0.50)	ND(0.50)	ND(5.0)
M35P168L07	3411 Meredith Ridge Road	7/15/2008		0.090 J	ND(0.50)	ND(0.50)	ND(0.50)	ND(0.50)	ND(0.50)	ND(0.50)	ND(0.50)	ND(0.50)	ND(5.0)
M35P168L07	3411 Meredith Ridge Road	10/9/2008		0.085 J	ND(0.50)	ND(0.50)	ND(0.50)	ND(0.50)	ND(0.50)	ND(0.50)	ND(0.50)	ND(0.50)	ND(5.0)
M35P168L07	3411 Meredith Ridge Road	1/12/2009		0.14 J	ND(0.50)	ND(0.50)	ND(0.50)	ND(0.50)	ND(0.50)	ND(0.50)	ND(0.50)	ND(0.50)	ND(5.0)
M35P168L07	3411 Meredith Ridge Road	4/3/2009		ND(0.50)	ND(0.50)	ND(0.50)	ND(0.50)	ND(0.50)	ND(0.50)	ND(0.50)	ND(0.50)	ND(0.50)	ND(5.0)
M35P168L07	3411 Meredith Ridge Road	7/13/2009		ND(0.50)	ND(0.50)	ND(0.50)	ND(0.50)	ND(0.50)	ND(0.50)	ND(0.50)	ND(0.50)	ND(0.50)	ND(5.0)
M35P168L07	3411 Meredith Ridge Road	10/13/2009		0.14 J	ND(0.50)	ND(0.50)	ND(0.50)	ND(0.50)	ND(0.50)	ND(0.50)	ND(0.50)	ND(0.50)	ND(5.0)
M35P168L07	3411 Meredith Ridge Road	1/15/2010		ND(0.50)	ND(0.50)	ND(0.50)	ND(0.50)	ND(0.50)	ND(0.50)	ND(0.50)	ND(0.50)	ND(0.50)	ND(5.0)
M35P168L07	3411 Meredith Ridge Road	4/16/2010		ND(0.50)	ND(0.50)	ND(0.50)	ND(0.50)	ND(0.50)	ND(0.50)	ND(0.50)	ND(0.50)	ND(0.50)	ND(5.0)
M35P168L07	3411 Meredith Ridge Road	7/21/2010		ND(0.50)	ND(0.50)	ND(0.50)	ND(0.50)	ND(0.50)	ND(0.50)	ND(0.50)	ND(0.50)	ND(0.50)	ND(5.0)
M35P168L07	3411 Meredith Ridge Road	10/19/2010		ND(0.50)	ND(0.50)	ND(0.50)	ND(0.50)	ND(0.50)	ND(0.50)	ND(0.50)	ND(0.50)	ND(0.50)	ND(5.0)
M35P168L07	3411 Meredith Ridge Road	1/17/2011		ND(0.50)	ND(0.50)	ND(0.50)	ND(0.50)	ND(0.50)	ND(0.50)	ND(0.50)	ND(0.50)	ND(0.50)	ND(5.0)
M35P168L07	3411 Meredith Ridge Road	4/13/2011		ND(0.50)	ND(0.50)	ND(0.50)	ND(0.50)	ND(0.50)	ND(0.50)	ND(0.50)	ND(0.50)	ND(0.50)	ND(5.0)
M35P168L07	3411 Meredith Ridge Road	7/13/2011		ND(0.50)	ND(0.50)	ND(0.50)	ND(0.50)	ND(0.50)	ND(0.50)	ND(0.50)	ND(0.50)	ND(0.50)	ND(5.0)
M35P168L07	3411 Meredith Ridge Road	10/18/2011		ND(0.50)	ND(0.50)	ND(0.50)	ND(0.50)	ND(0.50)	ND(0.50)	ND(0.50)	ND(0.50)	ND(0.50)	ND(5.0)
M35P168L07	3411 Meredith Ridge Road	1/16/2012		ND(0.50)	ND(0.50)	ND(0.50)	ND(0.50)	ND(0.50)	ND(0.50)	ND(0.50)	ND(0.50)	ND(0.50)	ND(5.0)
M35P168L07	3411 Meredith Ridge Road	4/9/2012		ND(0.50)	ND(0.50)	ND(0.50)	ND(0.50)	ND(0.50)	ND(0.50)	ND(0.50)	ND(0.50)	ND(0.50)	ND(5.0)
M35P168L07	3411 Meredith Ridge Road	7/9/2012		ND(0.50)	ND(0.50)	ND(0.50)	ND(0.50)	ND(0.50)	ND(0.50)	ND(0.50)	ND(0.50)	ND(0.50)	ND(5.0)
M35P168L07	3411 Meredith Ridge Road	10/11/2012		ND(0.50)	ND(0.50)	ND(0.50)	ND(0.50)	ND(0.50)	ND(0.50)	ND(0.50)	ND(0.50)	ND(0.50)	ND(5.0)
M35P168L07	3411 Meredith Ridge Road	1/22/2013		ND(0.50)	ND(0.50)	ND(0.50)	ND(0.50)	ND(0.50)	ND(0.50)	ND(0.50)	ND(0.50)	ND(0.50)	ND(5.0)
M35P168L07	3411 Meredith Ridge Road	4/8/2013		ND(0.50)	ND(0.50)	ND(0.50)	ND(0.50)	ND(0.50)	ND(0.50)	ND(0.50)	ND(0.50)	ND(0.50)	ND(5.0)

Table 1 - Historical Private Supply Well Analytical Table

Inactive Exxon Facility #28077
14258 Jarrettsville Pike
Phoenix, Maryland

Map/Parcel/Lot	Address	Sample Date	POET Sample Point	MTBE (µg/L)	Benzene (µg/L)	Toluene (µg/L)	Ethyl-benzene (µg/L)	Total Xylenes (µg/L)	Naph-thalene (µg/L)	DIPE (µg/L)	ETBE (µg/L)	TAME (µg/L)	TBA (µg/L)
M35P168L07	3411 Meredith Ridge Road	7/8/2013		ND(0.50)	ND(0.50)	ND(0.50)	ND(0.50)	ND(0.50)	ND(0.50)	ND(0.50)	ND(0.50)	ND(0.50)	ND(5.0)
M35P168L07	3411 Meredith Ridge Road	10/14/2013		ND(0.50)	ND(0.50)	ND(0.50)	ND(0.50)	ND(0.50)	ND(0.50)	ND(0.50)	ND(0.50)	ND(0.50)	ND(5.0)
M35P168L07	3411 Meredith Ridge Road	1/13/2014		ND(0.50)	ND(0.50)	ND(0.50)	ND(0.50)	ND(0.50)	ND(0.50)	ND(0.50)	ND(0.50)	ND(0.50)	0.94 J
M35P168L07	3411 Meredith Ridge Road	4/9/2014		ND(0.50)	ND(0.50)	ND(0.50)	ND(0.50)	ND(0.50)	ND(0.50)	ND(0.50)	ND(0.50)	ND(0.50)	ND(5.0)
M35P168L07	3411 Meredith Ridge Road	7/9/2014		ND(0.50)	ND(0.50)	ND(0.50)	ND(0.50)	ND(0.50)	ND(0.50)	ND(0.50)	ND(0.50)	ND(0.50)	ND(5.0)
M35P168L07	3411 Meredith Ridge Road	10/8/2014		ND(0.50)	ND(0.50)	ND(0.50)	ND(0.50)	ND(0.50)	ND(0.50)	ND(0.50)	ND(0.50)	ND(0.50)	ND(5.0)
M35P168L07	3411 Meredith Ridge Road	1/12/2015		ND(0.5)	ND(0.5)	ND(0.5)	ND(0.5)	ND(0.5)	ND(0.50)	ND(0.50)	ND(0.50)	ND(0.50)	ND(25.0)
M35P168L07	3411 Meredith Ridge Road	4/14/2015		ND(0.5)	ND(0.5)	ND(0.5)	ND(0.5)	ND(0.5)	ND(0.5)	ND(0.5)	ND(0.5)	ND(0.5)	ND(25)
M35P168L07	3411 Meredith Ridge Road	7/9/2015		ND(0.5)	ND(0.5)	0.1 J	ND(0.5)	ND(0.5)	ND(0.5)	ND(0.5)	ND(0.5)	ND(0.5)	ND(25)
M35P168L07	3411 Meredith Ridge Road	10/22/2015		ND(0.5)	ND(0.5)	ND(0.5)	ND(0.5)	ND(0.5)	ND(0.5)	ND(0.5)	ND(0.5)	ND(0.5)	ND(25)
M35P168L16	3412 Meredith Ridge Road	1/25/2007		ND(0.50)	ND(0.50)	ND(0.50)	ND(0.50)	ND(0.50)	ND(0.50)	ND(0.50)	ND(0.50)	ND(0.50)	ND(5.0)
M35P168L16	3412 Meredith Ridge Road	7/18/2007		ND(0.50)	ND(0.50)	ND(0.50)	ND(0.50)	ND(0.50)	ND(0.50)	ND(0.50)	ND(0.50)	ND(0.50)	ND(5.0)
M35P168L16	3412 Meredith Ridge Road	1/15/2008		ND(0.50)	ND(0.50)	ND(0.50)	ND(0.50)	ND(0.50)	ND(0.50)	ND(0.50)	ND(0.50)	ND(0.50)	ND(5.0)
M35P168L16	3412 Meredith Ridge Road	7/15/2008		ND(0.50)	ND(0.50)	ND(0.50)	ND(0.50)	ND(0.50)	ND(0.50)	ND(0.50)	ND(0.50)	ND(0.50)	ND(5.0)
M35P168L16	3412 Meredith Ridge Road	1/7/2009		ND(0.50)	ND(0.50)	ND(0.50)	ND(0.50)	ND(0.50)	ND(0.50)	ND(0.50)	ND(0.50)	ND(0.50)	ND(5.0)
M35P168L16	3412 Meredith Ridge Road	7/16/2009		ND(0.50)	ND(0.50)	ND(0.50)	ND(0.50)	ND(0.50)	ND(0.50)	ND(0.50)	ND(0.50)	ND(0.50)	ND(5.0)
M35P168L16	3412 Meredith Ridge Road	1/13/2010		ND(0.50)	ND(0.50)	ND(0.50)	ND(0.50)	ND(0.50)	ND(0.50)	ND(0.50)	ND(0.50)	ND(0.50)	ND(5.0)
M35P168L16	3412 Meredith Ridge Road	7/16/2010		ND(0.50)	ND(0.50)	ND(0.50)	ND(0.50)	ND(0.50)	ND(0.50)	ND(0.50)	ND(0.50)	ND(0.50)	ND(5.0)
M35P168L16	3412 Meredith Ridge Road	11/10/2010		ND(0.50)	ND(0.50)	ND(0.50)	ND(0.50)	ND(0.50)	ND(0.50)	ND(0.50)	ND(0.50)	ND(0.50)	ND(5.0)
M35P168L16	3412 Meredith Ridge Road	7/21/2011		ND(0.50)	ND(0.50)	ND(0.50)	ND(0.50)	ND(0.50)	ND(0.50)	ND(0.50)	ND(0.50)	ND(0.50)	ND(5.0)
M35P168L16	3412 Meredith Ridge Road	1/13/2012		ND(0.50)	ND(0.50)	ND(0.50)	ND(0.50)	ND(0.50)	ND(0.50)	ND(0.50)	ND(0.50)	ND(0.50)	ND(5.0)
M35P168L16	3412 Meredith Ridge Road	7/17/2012		ND(0.50)	ND(0.50)	ND(0.50)	ND(0.50)	ND(0.50)	ND(0.50)	ND(0.50)	ND(0.50)	ND(0.50)	ND(5.0)
M35P168L16	3412 Meredith Ridge Road	1/9/2013		ND(0.50)	ND(0.50)	ND(0.50)	ND(0.50)	ND(0.50)	ND(0.50)	ND(0.50)	ND(0.50)	ND(0.50)	ND(5.0)
M35P168L16	3412 Meredith Ridge Road	7/10/2013		ND(0.50)	ND(0.50)	ND(0.50)	ND(0.50)	ND(0.50)	ND(0.50)	ND(0.50)	ND(0.50)	ND(0.50)	ND(5.0)
M35P168L16	3412 Meredith Ridge Road	1/29/2014		ND(0.50)	ND(0.50)	ND(0.50)	ND(0.50)	ND(0.50)	ND(0.50)	ND(0.50)	ND(0.50)	ND(0.50)	ND(5.0)
M35P168L17	3414 Meredith Ridge Road	3/30/2006		ND(10.0)	ND(10.0)	ND(10.0)	ND(10.0)	ND(10.0)	ND(10.0)	ND(10.0)	ND(10.0)	ND(10.0)	ND(100)
M35P168L17	3414 Meredith Ridge Road	1/25/2007		ND(0.50)	ND(0.50)	ND(0.50)	ND(0.50)	ND(0.50)	ND(0.50)	ND(0.50)	ND(0.50)	ND(0.50)	ND(5.0)
M35P168L17	3414 Meredith Ridge Road	8/20/2007		ND(0.50)	ND(0.50)	ND(0.50)	ND(0.50)	ND(0.50)	ND(0.50)	ND(0.50)	ND(0.50)	ND(0.50)	ND(5.0)
M35P168L17	3414 Meredith Ridge Road	1/15/2008		ND(0.50)	ND(0.50)	ND(0.50)	ND(0.50)	ND(0.50)	ND(0.50)	ND(0.50)	ND(0.50)	ND(0.50)	ND(5.0)
M35P168L17	3414 Meredith Ridge Road	7/14/2008		ND(0.50)	ND(0.50)	ND(0.50)	ND(0.50)	ND(0.50)	ND(0.50)	ND(0.50)	ND(0.50)	ND(0.50)	ND(5.0)

Table 1 - Historical Private Supply Well Analytical Table

Inactive Exxon Facility #28077
14258 Jarrettsville Pike
Phoenix, Maryland

Map/Parcel/Lot	Address	Sample Date	POET Sample Point	MTBE (µg/L)	Benzene (µg/L)	Toluene (µg/L)	Ethyl-benzene (µg/L)	Total Xylenes (µg/L)	Naph-thalene (µg/L)	DIPE (µg/L)	ETBE (µg/L)	TAME (µg/L)	TBA (µg/L)
M35P168L17	3414 Meredith Ridge Road	1/12/2009		ND(0.50)	ND(0.50)	ND(0.50)	ND(0.50)	ND(0.50)	ND(0.50)	ND(0.50)	ND(0.50)	ND(0.50)	ND(5.0)
M35P168L17	3414 Meredith Ridge Road	7/17/2009		ND(0.50)	ND(0.50)	ND(0.50)	ND(0.50)	ND(0.50)	ND(0.50)	ND(0.50)	ND(0.50)	ND(0.50)	ND(5.0)
M35P168L17	3414 Meredith Ridge Road	1/12/2010		ND(0.50)	ND(0.50)	ND(0.50)	ND(0.50)	ND(0.50)	ND(0.50)	ND(0.50)	ND(0.50)	ND(0.50)	ND(5.0)
M35P168L17	3414 Meredith Ridge Road	7/19/2010		ND(0.50)	ND(0.50)	ND(0.50)	ND(0.50)	ND(0.50)	ND(0.50)	ND(0.50)	ND(0.50)	ND(0.50)	ND(5.0)
M35P168L17	3414 Meredith Ridge Road	11/10/2010		ND(0.50)	ND(0.50)	ND(0.50)	ND(0.50)	ND(0.50)	ND(0.50)	ND(0.50)	ND(0.50)	ND(0.50)	ND(5.0)
M35P168L17	3414 Meredith Ridge Road	7/27/2011		ND(0.50)	ND(0.50)	ND(0.50)	ND(0.50)	ND(0.50)	ND(0.50)	ND(0.50)	ND(0.50)	ND(0.50)	ND(5.0)
M35P168L17	3414 Meredith Ridge Road	1/13/2012		ND(0.50)	ND(0.50)	ND(0.50)	ND(0.50)	ND(0.50)	ND(0.50)	ND(0.50)	ND(0.50)	ND(0.50)	ND(5.0)
M35P168L17	3414 Meredith Ridge Road	7/20/2012		ND(0.50)	ND(0.50)	ND(0.50)	ND(0.50)	ND(0.50)	ND(0.50)	ND(0.50)	ND(0.50)	ND(0.50)	ND(5.0)
M35P168L17	3414 Meredith Ridge Road	8/5/2013		ND(0.50)	ND(0.50)	ND(0.50)	ND(0.50)	ND(0.50)	ND(0.50)	ND(0.50)	ND(0.50)	ND(0.50)	ND(5.0)
M35P168L17	3414 Meredith Ridge Road	1/13/2014		ND(0.50)	ND(0.50)	ND(0.50)	ND(0.50)	ND(0.50)	ND(0.50)	ND(0.50)	ND(0.50)	ND(0.50)	ND(5.0)
M35P168L17	3414 Meredith Ridge Road	7/28/2014		ND(0.50)	ND(0.50)	ND(0.50)	ND(0.50)	ND(0.50)	ND(0.50)	ND(0.50)	ND(0.50)	ND(0.50)	ND(5.0)
M35P168L17	3414 Meredith Ridge Road	1/12/2015		ND(0.5)	ND(0.5)	ND(0.5)	ND(0.5)	ND(0.5)	ND(0.50)	ND(0.50)	ND(0.50)	ND(0.50)	ND(25.0)
M35P168L17	3414 Meredith Ridge Road	7/17/2015		ND(0.5)	ND(0.5)	ND(0.5)	ND(0.5)	ND(0.5)	ND(0.5)	ND(0.5)	ND(0.5)	ND(0.5)	ND(25)
M35P168L04	3415 Meredith Ridge Road	3/17/2006		ND(0.50)	ND(0.50)	ND(0.50)	ND(0.50)	ND(0.50)	ND(0.50)	ND(0.50)	ND(0.50)	ND(0.50)	ND(5.0)
M35P168L04	3415 Meredith Ridge Road	1/25/2007		ND(0.50)	ND(0.50)	ND(0.50)	ND(0.50)	ND(0.50)	ND(0.50)	ND(0.50)	ND(0.50)	ND(0.50)	ND(5.0)
M35P168L04	3415 Meredith Ridge Road	7/18/2007		ND(0.50)	ND(0.50)	ND(0.50)	ND(0.50)	ND(0.50)	ND(0.50)	ND(0.50)	ND(0.50)	ND(0.50)	ND(5.0)
M35P168L04	3415 Meredith Ridge Road	1/15/2008		ND(0.50)	ND(0.50)	0.053 J	ND(0.50)	ND(0.50)	ND(0.50)	ND(0.50)	ND(0.50)	ND(0.50)	ND(5.0)
M35P168L04	3415 Meredith Ridge Road	7/21/2008		ND(0.50)	ND(0.50)	ND(0.50)	ND(0.50)	ND(0.50)	ND(0.50)	ND(0.50)	ND(0.50)	ND(0.50)	ND(5.0)
M35P168L04	3415 Meredith Ridge Road	1/12/2009		ND(0.50)	ND(0.50)	ND(0.50)	ND(0.50)	ND(0.50)	ND(0.50)	ND(0.50)	ND(0.50)	ND(0.50)	ND(5.0)
M35P168L04	3415 Meredith Ridge Road	7/13/2009		ND(0.50)	ND(0.50)	ND(0.50)	ND(0.50)	ND(0.50)	ND(0.50)	ND(0.50)	ND(0.50)	ND(0.50)	ND(5.0)
M35P168L04	3415 Meredith Ridge Road	1/13/2010		ND(0.50)	ND(0.50)	ND(0.50)	ND(0.50)	ND(0.50)	ND(0.50)	ND(0.50)	ND(0.50)	ND(0.50)	ND(5.0)
M35P168L04	3415 Meredith Ridge Road	7/20/2010		ND(0.50)	ND(0.50)	ND(0.50)	ND(0.50)	ND(0.50)	ND(0.50)	ND(0.50)	ND(0.50)	ND(0.50)	ND(5.0)
M35P168L04	3415 Meredith Ridge Road	11/10/2010		ND(0.50)	0.084 J	0.17 J	ND(0.50)	ND(0.50)	ND(0.50)	ND(0.50)	ND(0.50)	ND(0.50)	ND(5.0)
M35P168L04	3415 Meredith Ridge Road	7/18/2011		ND(0.50)	ND(0.50)	ND(0.50)	ND(0.50)	ND(0.50)	ND(0.50)	ND(0.50)	ND(0.50)	ND(0.50)	ND(5.0)
M35P168L04	3415 Meredith Ridge Road	1/16/2012		ND(0.50)	ND(0.50)	ND(0.50)	ND(0.50)	ND(0.50)	ND(0.50)	ND(0.50)	ND(0.50)	ND(0.50)	ND(5.0)
M35P168L04	3415 Meredith Ridge Road	7/18/2012		ND(0.50)	ND(0.50)	ND(0.50)	ND(0.50)	ND(0.50)	ND(0.50)	ND(0.50)	ND(0.50)	ND(0.50)	ND(5.0)
M35P168L04	3415 Meredith Ridge Road	1/9/2013		ND(0.50)	ND(0.50)	ND(0.50)	ND(0.50)	ND(0.50)	ND(0.50)	ND(0.50)	ND(0.50)	ND(0.50)	ND(5.0)
M35P168L04	3415 Meredith Ridge Road	7/8/2013		ND(0.50)	ND(0.50)	ND(0.50)	ND(0.50)	ND(0.50)	ND(0.50)	ND(0.50)	ND(0.50)	ND(0.50)	ND(5.0)
M35P168L04	3415 Meredith Ridge Road	1/13/2014		ND(0.50)	ND(0.50)	ND(0.50)	ND(0.50)	ND(0.50)	ND(0.50)	ND(0.50)	ND(0.50)	ND(0.50)	ND(5.0)
M35P168L04	3415 Meredith Ridge Road	7/16/2014		ND(0.50)	ND(0.50)	ND(0.50)	ND(0.50)	ND(0.50)	ND(0.50)	ND(0.50)	ND(0.50)	ND(0.50)	ND(5.0)

Table 1 - Historical Private Supply Well Analytical Table

Inactive Exxon Facility #28077
14258 Jarrettsville Pike
Phoenix, Maryland

Map/Parcel/Lot	Address	Sample Date	POET Sample Point	MTBE (µg/L)	Benzene (µg/L)	Toluene (µg/L)	Ethyl-benzene (µg/L)	Total Xylenes (µg/L)	Naph-thalene (µg/L)	DIPE (µg/L)	ETBE (µg/L)	TAME (µg/L)	TBA (µg/L)
M35P168L04	3415 Meredith Ridge Road	1/19/2015		ND(0.5)	ND(0.5)	ND(0.5)	ND(0.5)	ND(0.5)	ND(0.50)	ND(0.50)	ND(0.50)	ND(0.50)	ND(25.0)
M35P168L04	3415 Meredith Ridge Road	7/8/2015		ND(0.5)	ND(0.5)	ND(0.5)	ND(0.5)	ND(0.5)	ND(0.5)	ND(0.5)	ND(0.5)	ND(0.5)	ND(25)
M35P168L03	3416 Meredith Ridge Road	3/18/2006		ND(0.50)	ND(0.50)	ND(0.50)	ND(0.50)	ND(0.50)	ND(0.50)	ND(0.50)	ND(0.50)	ND(0.50)	ND(5.0)
M35P168L03	3416 Meredith Ridge Road	1/15/2010		ND(0.50)	ND(0.50)	ND(0.50)	ND(0.50)	ND(0.50)	ND(0.50)	ND(0.50)	ND(0.50)	ND(0.50)	ND(5.0)
M35P168L03	3416 Meredith Ridge Road	7/21/2010		ND(0.50)	ND(0.50)	ND(0.50)	ND(0.50)	ND(0.50)	ND(0.50)	ND(0.50)	ND(0.50)	ND(0.50)	ND(5.0)
M35P168L03	3416 Meredith Ridge Road	11/10/2010		ND(0.50)	ND(0.50)	ND(0.50)	ND(0.50)	ND(0.50)	ND(0.50)	ND(0.50)	ND(0.50)	ND(0.50)	ND(5.0)
M35P168L03	3416 Meredith Ridge Road	7/19/2011		ND(0.50)	ND(0.50)	ND(0.50)	ND(0.50)	ND(0.50)	ND(0.50)	ND(0.50)	ND(0.50)	ND(0.50)	ND(5.0)
M35P168L03	3416 Meredith Ridge Road	1/13/2012		ND(0.50)	ND(0.50)	ND(0.50)	ND(0.50)	ND(0.50)	ND(0.50)	ND(0.50)	ND(0.50)	ND(0.50)	ND(5.0)
M35P168L03	3416 Meredith Ridge Road	7/20/2012		ND(0.50)	ND(0.50)	ND(0.50)	ND(0.50)	ND(0.50)	ND(0.50)	ND(0.50)	ND(0.50)	ND(0.50)	ND(5.0)
M35P168L03	3416 Meredith Ridge Road	1/25/2013		ND(0.50)	ND(0.50)	0.63	ND(0.50)	ND(0.50)	ND(0.50)	ND(0.50)	ND(0.50)	ND(0.50)	ND(5.0)
M35P168L03	3416 Meredith Ridge Road	7/8/2013		ND(0.50)	ND(0.50)	ND(0.50)	ND(0.50)	ND(0.50)	ND(0.50)	ND(0.50)	ND(0.50)	ND(0.50)	ND(5.0)
M35P168L03	3416 Meredith Ridge Road	1/13/2014		ND(0.50)	ND(0.50)	ND(0.50)	ND(0.50)	ND(0.50)	ND(0.50)	ND(0.50)	ND(0.50)	ND(0.50)	ND(5.0)
M35P168L03	3416 Meredith Ridge Road	7/16/2014		ND(0.50)	ND(0.50)	ND(0.50)	ND(0.50)	ND(0.50)	ND(0.50)	ND(0.50)	ND(0.50)	ND(0.50)	ND(5.0)
M35P168L03	3416 Meredith Ridge Road	1/12/2015		ND(0.5)	ND(0.5)	ND(0.5)	ND(0.5)	ND(0.5)	ND(0.50)	ND(0.50)	ND(0.50)	ND(0.50)	ND(25.0)
M35P168L03	3416 Meredith Ridge Road	7/8/2015		ND(0.5)	ND(0.5)	ND(0.5)	ND(0.5)	ND(0.5)	ND(0.5)	ND(0.5)	ND(0.5)	ND(0.5)	ND(25)
M35P168L05	3417 Meredith Ridge Road	3/16/2006		ND(0.50)	ND(0.50)	ND(0.50)	ND(0.50)	ND(0.50)	ND(0.50)	ND(0.50)	ND(0.50)	ND(0.50)	ND(5.0)
M35P168L05	3417 Meredith Ridge Road	1/24/2007		ND(0.50)	ND(0.50)	ND(0.50)	ND(0.50)	ND(0.50)	ND(0.50)	ND(0.50)	ND(0.50)	ND(0.50)	ND(5.0)
M35P168L05	3417 Meredith Ridge Road	7/18/2007		ND(0.50)	ND(0.50)	ND(0.50)	ND(0.50)	ND(0.50)	ND(0.50)	ND(0.50)	ND(0.50)	ND(0.50)	ND(5.0)
M35P168L05	3417 Meredith Ridge Road	11/13/2007		ND(0.50)	ND(0.50)	ND(0.50)	ND(0.50)	ND(0.50)	ND(0.50)	ND(0.50)	ND(0.50)	ND(0.50)	ND(5.0)
M35P168L05	3417 Meredith Ridge Road	1/14/2008		ND(0.50)	ND(0.50)	ND(0.50)	ND(0.50)	ND(0.50)	ND(0.50)	ND(0.50)	ND(0.50)	ND(0.50)	ND(5.0)
M35P168L05	3417 Meredith Ridge Road	4/1/2008		0.097 J	ND(0.50)	ND(0.50)	ND(0.50)	ND(0.50)	ND(0.50)	ND(0.50)	ND(0.50)	ND(0.50)	ND(5.0)
M35P168L05	3417 Meredith Ridge Road	7/24/2008		ND(0.50)	ND(0.50)	ND(0.50)	ND(0.50)	ND(0.50)	ND(0.50)	ND(0.50)	ND(0.50)	ND(0.50)	ND(5.0)
M35P168L05	3417 Meredith Ridge Road	10/8/2008		ND(0.50)	ND(0.50)	ND(0.50)	ND(0.50)	ND(0.50)	ND(0.50)	ND(0.50)	ND(0.50)	ND(0.50)	ND(5.0)
M35P168L05	3417 Meredith Ridge Road	1/12/2009		ND(0.50)	ND(0.50)	ND(0.50)	ND(0.50)	ND(0.50)	ND(0.50)	ND(0.50)	ND(0.50)	ND(0.50)	ND(5.0)
M35P168L05	3417 Meredith Ridge Road	4/3/2009		ND(0.50)	ND(0.50)	ND(0.50)	ND(0.50)	ND(0.50)	ND(0.50)	ND(0.50)	ND(0.50)	ND(0.50)	ND(5.0)
M35P168L05	3417 Meredith Ridge Road	7/13/2009		ND(0.50)	ND(0.50)	ND(0.50)	ND(0.50)	ND(0.50)	ND(0.50)	ND(0.50)	ND(0.50)	ND(0.50)	ND(5.0)
M35P168L05	3417 Meredith Ridge Road	10/7/2009		ND(0.50)	ND(0.50)	ND(0.50)	ND(0.50)	ND(0.50)	ND(0.50)	ND(0.50)	ND(0.50)	ND(0.50)	ND(5.0)
M35P168L05	3417 Meredith Ridge Road	1/19/2010		ND(0.50)	ND(0.50)	ND(0.50)	ND(0.50)	ND(0.50)	ND(0.50)	ND(0.50)	ND(0.50)	ND(0.50)	ND(5.0)
M35P168L05	3417 Meredith Ridge Road	4/12/2010		ND(0.50)	ND(0.50)	ND(0.50)	ND(0.50)	ND(0.50)	ND(0.50)	ND(0.50)	ND(0.50)	ND(0.50)	ND(5.0)
M35P168L05	3417 Meredith Ridge Road	7/9/2010		ND(0.50)	ND(0.50)	ND(0.50)	ND(0.50)	ND(0.50)	ND(0.50)	ND(0.50)	ND(0.50)	ND(0.50)	ND(5.0)

Table 1 - Historical Private Supply Well Analytical Table

Inactive Exxon Facility #28077
14258 Jarrettsville Pike
Phoenix, Maryland

Map/Parcel/Lot	Address	Sample Date	POET Sample Point	MTBE (µg/L)	Benzene (µg/L)	Toluene (µg/L)	Ethyl-benzene (µg/L)	Total Xylenes (µg/L)	Naph-thalene (µg/L)	DIPE (µg/L)	ETBE (µg/L)	TAME (µg/L)	TBA (µg/L)
M35P168L05	3417 Meredith Ridge Road	10/26/2010		ND(0.50)	ND(0.50)	ND(0.50)	ND(0.50)	ND(0.50)	ND(0.50)	ND(0.50)	ND(0.50)	ND(0.50)	ND(5.0)
M35P168L05	3417 Meredith Ridge Road	1/17/2011		ND(0.50)	ND(0.50)	ND(0.50)	ND(0.50)	ND(0.50)	ND(0.50)	ND(0.50)	ND(0.50)	ND(0.50)	ND(5.0)
M35P168L05	3417 Meredith Ridge Road	4/19/2011		ND(0.50)	ND(0.50)	ND(0.50)	ND(0.50)	ND(0.50)	ND(0.50)	ND(0.50)	ND(0.50)	ND(0.50)	ND(5.0)
M35P168L05	3417 Meredith Ridge Road	7/19/2011		ND(0.50)	ND(0.50)	ND(0.50)	ND(0.50)	ND(0.50)	ND(0.50)	ND(0.50)	ND(0.50)	ND(0.50)	ND(5.0)
M35P168L05	3417 Meredith Ridge Road	10/20/2011		ND(0.50)	ND(0.50)	18.7	ND(0.50)	ND(0.50)	ND(0.50)	ND(0.50)	ND(0.50)	ND(0.50)	ND(5.0)
M35P168L05	3417 Meredith Ridge Road	11/30/2011		ND(0.50)	ND(0.50)	0.17 J	ND(0.50)	ND(0.50)	ND(0.50)	ND(0.50)	ND(0.50)	ND(0.50)	ND(5.0)
M35P168L05	3417 Meredith Ridge Road	1/23/2012		ND(0.50)	ND(0.50)	ND(0.50)	ND(0.50)	ND(0.50)	ND(0.50)	ND(0.50)	ND(0.50)	ND(0.50)	ND(5.0)
M35P168L05	3417 Meredith Ridge Road	4/9/2012		ND(0.50)	ND(0.50)	ND(0.50)	ND(0.50)	ND(0.50)	ND(0.50)	ND(0.50)	ND(0.50)	ND(0.50)	ND(5.0)
M35P168L05	3417 Meredith Ridge Road	7/18/2012		ND(0.50)	ND(0.50)	ND(0.50)	ND(0.50)	ND(0.50)	ND(0.50)	ND(0.50)	ND(0.50)	ND(0.50)	ND(5.0)
M35P168L05	3417 Meredith Ridge Road	10/8/2012		ND(0.50)	ND(0.50)	0.080 J	ND(0.50)	ND(0.50)	ND(0.50)	ND(0.50)	ND(0.50)	ND(0.50)	ND(5.0)
M35P168L05	3417 Meredith Ridge Road	1/18/2013		ND(0.50)	ND(0.50)	ND(0.50)	ND(0.50)	ND(0.50)	ND(0.50)	ND(0.50)	ND(0.50)	ND(0.50)	ND(5.0)
M35P168L05	3417 Meredith Ridge Road	4/15/2013		ND(0.50)	ND(0.50)	ND(0.50)	ND(0.50)	ND(0.50)	ND(0.50)	ND(0.50)	ND(0.50)	ND(0.50)	ND(5.0)
M35P168L05	3417 Meredith Ridge Road	7/8/2013		ND(0.50)	ND(0.50)	0.051 J	ND(0.50)	ND(0.50)	ND(0.50)	ND(0.50)	ND(0.50)	ND(0.50)	ND(5.0)
M35P168L05	3417 Meredith Ridge Road	10/10/2013		ND(0.50)	ND(0.50)	0.14 J	ND(0.50)	ND(0.50)	ND(0.50)	ND(0.50)	ND(0.50)	ND(0.50)	ND(5.0)
M35P168L05	3417 Meredith Ridge Road	1/30/2014		ND(0.50)	ND(0.50)	ND(0.50)	ND(0.50)	ND(0.50)	ND(0.50)	ND(0.50)	ND(0.50)	ND(0.50)	ND(5.0)
M35P168L05	3417 Meredith Ridge Road	4/17/2014		ND(0.50)	ND(0.50)	ND(0.50)	ND(0.50)	ND(0.50)	ND(0.50)	ND(0.50)	ND(0.50)	ND(0.50)	ND(5.0)
M35P168L05	3417 Meredith Ridge Road	7/21/2014		ND(0.50)	ND(0.50)	ND(0.50)	ND(0.50)	ND(0.50)	ND(0.50)	ND(0.50)	ND(0.50)	ND(0.50)	ND(5.0)
M35P168L05	3417 Meredith Ridge Road	10/8/2014		ND(0.50)	ND(0.50)	ND(0.50)	ND(0.50)	ND(0.50)	ND(0.50)	ND(0.50)	ND(0.50)	ND(0.50)	ND(5.0)
M35P168L05	3417 Meredith Ridge Road	1/12/2015		ND(0.5)	ND(0.5)	ND(0.5)	ND(0.5)	ND(0.5)	ND(0.50)	ND(0.50)	ND(0.50)	ND(0.50)	ND(25.0)
M35P168L05	3417 Meredith Ridge Road	4/13/2015		ND(0.5)	ND(0.5)	0.1 J	ND(0.5)	ND(0.5)	ND(0.5)	ND(0.5)	ND(0.5)	ND(0.5)	ND(25)
M35P168L05	3417 Meredith Ridge Road	10/22/2015		ND(0.5)	ND(0.5)	ND(0.5)	ND(0.5)	ND(0.5)	ND(0.5)	ND(0.5)	ND(0.5)	ND(0.5)	ND(25)
M35P168L02	3418 Meredith Ridge Road	3/18/2006		ND(0.50)	ND(0.50)	ND(0.50)	ND(0.50)	ND(0.50)	ND(0.50)	ND(0.50)	ND(0.50)	ND(0.50)	ND(5.0)
M35P168L02	3418 Meredith Ridge Road	1/25/2007		ND(0.50)	ND(0.50)	ND(0.50)	ND(0.50)	ND(0.50)	ND(0.50)	ND(0.50)	ND(0.50)	ND(0.50)	ND(5.0)
M35P168L02	3418 Meredith Ridge Road	7/21/2007		ND(0.50)	ND(0.50)	ND(0.50)	ND(0.50)	ND(0.50)	ND(0.50)	ND(0.50)	ND(0.50)	ND(0.50)	ND(5.0)
M35P168L02	3418 Meredith Ridge Road	1/15/2008		ND(0.50)	ND(0.50)	ND(0.50)	ND(0.50)	ND(0.50)	ND(0.50)	ND(0.50)	ND(0.50)	ND(0.50)	ND(5.0)
M35P168L02	3418 Meredith Ridge Road	7/22/2008		ND(0.50)	ND(0.50)	ND(0.50)	ND(0.50)	ND(0.50)	ND(0.50)	ND(0.50)	ND(0.50)	ND(0.50)	ND(5.0)
M35P168L02	3418 Meredith Ridge Road	1/12/2009		ND(0.50)	ND(0.50)	ND(0.50)	ND(0.50)	ND(0.50)	ND(0.50)	ND(0.50)	ND(0.50)	ND(0.50)	ND(5.0)
M35P168L02	3418 Meredith Ridge Road	1/18/2010		ND(0.50)	ND(0.50)	ND(0.50)	ND(0.50)	ND(0.50)	ND(0.50)	ND(0.50)	ND(0.50)	ND(0.50)	ND(5.0)
M35P168L02	3418 Meredith Ridge Road	7/9/2012		ND(0.50)	ND(0.50)	ND(0.50)	ND(0.50)	ND(0.50)	ND(0.50)	ND(0.50)	ND(0.50)	ND(0.50)	ND(5.0)
M35P168L02	3418 Meredith Ridge Road	7/8/2013		ND(0.50)	ND(0.50)	0.073 J	ND(0.50)	ND(0.50)	0.057 J	ND(0.50)	ND(0.50)	ND(0.50)	ND(5.0)

Table 1 - Historical Private Supply Well Analytical Table

Inactive Exxon Facility #28077
14258 Jarrettsville Pike
Phoenix, Maryland

Map/Parcel/Lot	Address	Sample Date	POET Sample Point	MTBE (µg/L)	Benzene (µg/L)	Toluene (µg/L)	Ethyl-benzene (µg/L)	Total Xylenes (µg/L)	Naph-thalene (µg/L)	DIPE (µg/L)	ETBE (µg/L)	TAME (µg/L)	TBA (µg/L)
M35P168L02	3418 Meredith Ridge Road	1/23/2014		ND(0.50)	ND(0.50)	ND(0.50)	ND(0.50)	ND(0.50)	ND(0.50)	ND(0.50)	ND(0.50)	ND(0.50)	ND(5.0)
M35P168L02	3418 Meredith Ridge Road	7/9/2014		ND(0.50)	ND(0.50)	ND(0.50)	ND(0.50)	ND(0.50)	ND(0.50)	ND(0.50)	ND(0.50)	ND(0.50)	ND(5.0)
M35P168L02	3418 Meredith Ridge Road	1/19/2015		ND(0.5)	ND(0.5)	ND(0.5)	ND(0.5)	ND(0.5)	ND(0.50)	ND(0.50)	ND(0.50)	ND(0.50)	ND(25.0)
M35P168L02	3418 Meredith Ridge Road	7/8/2015		ND(0.5)	ND(0.5)	ND(0.5)	ND(0.5)	ND(0.5)	ND(0.5)	ND(0.5)	ND(0.5)	ND(0.5)	ND(25)
M36P160L05	14416 Misty Valley Road	3/14/2006		0.29 J	ND(0.50)	ND(0.50)	ND(0.50)	ND(0.50)	ND(0.50)	ND(0.50)	ND(0.50)	ND(0.50)	ND(5.0)
M36P160L05	14416 Misty Valley Road	4/18/2006		0.36 J	ND(0.50)	ND(0.50)	ND(0.50)	ND(0.50)	ND(0.50)	ND(0.50)	ND(0.50)	ND(0.50)	ND(5.0)
M36P160L05	14416 Misty Valley Road	1/25/2007		0.26 J	ND(0.50)	ND(0.50)	ND(0.50)	ND(0.50)	ND(0.50)	ND(0.50)	ND(0.50)	ND(0.50)	ND(5.0)
M36P160L05	14416 Misty Valley Road	7/17/2007		0.23 J	ND(0.50)	ND(0.50)	ND(0.50)	ND(0.50)	ND(0.50)	ND(0.50)	ND(0.50)	ND(0.50)	ND(5.0)
M36P160L05	14416 Misty Valley Road	1/16/2008		0.12 J	ND(0.50)	ND(0.50)	ND(0.50)	ND(0.50)	ND(0.50)	ND(0.50)	ND(0.50)	ND(0.50)	ND(5.0)
M36P160L05	14416 Misty Valley Road	7/17/2008		0.099 J	ND(0.50)	ND(0.50)	ND(0.50)	ND(0.50)	ND(0.50)	ND(0.50)	ND(0.50)	ND(0.50)	ND(5.0)
M36P160L05	14416 Misty Valley Road	1/13/2009		ND(0.50)	ND(0.50)	ND(0.50)	ND(0.50)	ND(0.50)	ND(0.50)	ND(0.50)	ND(0.50)	ND(0.50)	ND(5.0)
M36P160L05	14416 Misty Valley Road	7/9/2009		0.099 J	ND(0.50)	ND(0.50)	ND(0.50)	ND(0.50)	ND(0.50)	ND(0.50)	ND(0.50)	ND(0.50)	ND(5.0)
M36P160L05	14416 Misty Valley Road	1/14/2010		0.10 J	ND(0.50)	ND(0.50)	ND(0.50)	ND(0.50)	ND(0.50)	ND(0.50)	ND(0.50)	ND(0.50)	ND(5.0)
M36P160L05	14416 Misty Valley Road	7/14/2010		ND(0.50)	ND(0.50)	ND(0.50)	ND(0.50)	ND(0.50)	ND(0.50)	ND(0.50)	ND(0.50)	ND(0.50)	ND(5.0)
M36P160L05	14416 Misty Valley Road	11/15/2010		ND(0.50)	ND(0.50)	ND(0.50)	ND(0.50)	ND(0.50)	ND(0.50)	ND(0.50)	ND(0.50)	ND(0.50)	ND(5.0)
M36P160L05	14416 Misty Valley Road	7/15/2011		0.090 J	ND(0.50)	ND(0.50)	ND(0.50)	ND(0.50)	ND(0.50)	ND(0.50)	ND(0.50)	ND(0.50)	ND(5.0)
M36P160L05	14416 Misty Valley Road	1/19/2012		ND(0.50)	ND(0.50)	ND(0.50)	ND(0.50)	ND(0.50)	ND(0.50)	ND(0.50)	ND(0.50)	ND(0.50)	ND(5.0)
M36P160L05	14416 Misty Valley Road	1/23/2013		ND(0.50)	ND(0.50)	ND(0.50)	ND(0.50)	ND(0.50)	ND(0.50)	ND(0.50)	ND(0.50)	ND(0.50)	ND(5.0)
M36P160L05	14416 Misty Valley Road	7/18/2013		ND(0.50)	ND(0.50)	ND(0.50)	ND(0.50)	ND(0.50)	ND(0.50)	ND(0.50)	ND(0.50)	ND(0.50)	ND(5.0)
M36P160L05	14416 Misty Valley Road	1/20/2014		ND(0.50)	ND(0.50)	ND(0.50)	ND(0.50)	ND(0.50)	ND(0.50)	ND(0.50)	ND(0.50)	ND(0.50)	ND(5.0)
M36P160L05	14416 Misty Valley Road	7/10/2014		ND(0.50)	ND(0.50)	ND(0.50)	ND(0.50)	ND(0.50)	ND(0.50)	ND(0.50)	ND(0.50)	ND(0.50)	ND(5.0)
M36P160L05	14416 Misty Valley Road	1/20/2015		ND(0.5)	ND(0.5)	ND(0.5)	ND(0.5)	ND(0.5)	ND(0.50)	ND(0.50)	ND(0.50)	ND(0.50)	ND(25.0)
M36P160L05	14416 Misty Valley Road	7/13/2015		ND(0.5)	ND(0.5)	0.3 J	ND(0.5)	ND(0.5)	ND(0.5)	ND(0.5)	ND(0.5)	ND(0.5)	ND(25)
M36P160L06	14418 Misty Valley Road	3/16/2006		0.57	ND(0.50)	ND(0.50)	ND(0.50)	ND(0.50)	ND(0.50)	ND(0.50)	2.1	ND(0.50)	36.2
M36P160L06	14418 Misty Valley Road	4/22/2006		0.53	ND(0.50)	ND(0.50)	ND(0.50)	ND(0.50)	ND(0.50)	ND(0.50)	ND(0.50)	ND(0.50)	ND(5.0)
M36P160L06	14418 Misty Valley Road	8/20/2007		0.61	ND(0.50)	ND(0.50)	ND(0.50)	ND(0.50)	ND(0.50)	ND(0.50)	ND(0.50)	ND(0.50)	ND(5.0)
M36P160L06	14418 Misty Valley Road	1/22/2008		0.31 J	ND(0.50)	ND(0.50)	ND(0.50)	ND(0.50)	ND(0.50)	ND(0.50)	ND(0.50)	ND(0.50)	ND(5.0)
M36P160L06	14418 Misty Valley Road	7/22/2008		0.27 J	ND(0.50)	ND(0.50)	ND(0.50)	ND(0.50)	ND(0.50)	ND(0.50)	ND(0.50)	ND(0.50)	ND(5.0)
M36P160L06	14418 Misty Valley Road	7/13/2009		0.14 J	ND(0.50)	ND(0.50)	ND(0.50)	ND(0.50)	ND(0.50)	ND(0.50)	ND(0.50)	ND(0.50)	ND(5.0)
M36P160L06	14418 Misty Valley Road	1/14/2010		ND(0.50)	ND(0.50)	ND(0.50)	ND(0.50)	ND(0.50)	ND(0.50)	ND(0.50)	ND(0.50)	ND(0.50)	ND(5.0)

Table 1 - Historical Private Supply Well Analytical Table

Inactive Exxon Facility #28077
14258 Jarrettsville Pike
Phoenix, Maryland

Map/Parcel/Lot	Address	Sample Date	POET Sample Point	MTBE (µg/L)	Benzene (µg/L)	Toluene (µg/L)	Ethyl-benzene (µg/L)	Total Xylenes (µg/L)	Naph-thalene (µg/L)	DIPE (µg/L)	ETBE (µg/L)	TAME (µg/L)	TBA (µg/L)
M36P160L06	14418 Misty Valley Road	7/12/2010		ND(0.50)	ND(0.50)	ND(0.50)	ND(0.50)	ND(0.50)	ND(0.50)	ND(0.50)	ND(0.50)	ND(0.50)	ND(5.0)
M36P160L06	14418 Misty Valley Road	11/15/2010		ND(0.50)	ND(0.50)	ND(0.50)	ND(0.50)	ND(0.50)	ND(0.50)	ND(0.50)	ND(0.50)	ND(0.50)	ND(5.0)
M36P160L06	14418 Misty Valley Road	7/21/2011		0.13 J	ND(0.50)	ND(0.50)	ND(0.50)	ND(0.50)	ND(0.50)	ND(0.50)	ND(0.50)	ND(0.50)	ND(5.0)
M36P160L06	14418 Misty Valley Road	7/10/2013		ND(0.50)	ND(0.50)	ND(0.50)	ND(0.50)	ND(0.50)	ND(0.50)	ND(0.50)	ND(0.50)	ND(0.50)	ND(5.0)
M36P160L06	14418 Misty Valley Road	2/5/2014		ND(0.50)	ND(0.50)	ND(0.50)	ND(0.50)	ND(0.50)	ND(0.50)	ND(0.50)	ND(0.50)	ND(0.50)	ND(5.0)
M36P160L06	14418 Misty Valley Road	7/10/2014		ND(0.50)	ND(0.50)	ND(0.50)	ND(0.50)	ND(0.50)	ND(0.50)	ND(0.50)	ND(0.50)	ND(0.50)	ND(5.0)
M36P160L06	14418 Misty Valley Road	2/9/2015		ND(0.5)	ND(0.5)	ND(0.5)	ND(0.5)	ND(0.5)	ND(0.5)	ND(0.5)	ND(0.5)	ND(0.5)	ND(25)
M36P160L06	14418 Misty Valley Road	7/13/2015		ND(0.5)	ND(0.5)	ND(0.5)	ND(0.5)	ND(0.5)	ND(0.5)	ND(0.5)	ND(0.5)	ND(0.5)	ND(25)
M43P297L27	1 Overshot Ct	3/14/2006		ND(0.50)	ND(0.50)	ND(0.50)	ND(0.50)	ND(0.50)	ND(0.50)	ND(0.50)	ND(0.50)	ND(0.50)	ND(5.0)
M43P297L01	2 Overshot Ct	3/17/2006		ND(0.50)	ND(0.50)	ND(0.50)	ND(0.50)	ND(0.50)	ND(0.50)	ND(0.50)	ND(0.50)	ND(0.50)	ND(5.0)
M43P297L01	2 Overshot Ct	3/22/2006		ND(0.50)	ND(0.50)	ND(0.50)	ND(0.50)	ND(0.50)	ND(0.50)	ND(0.50)	ND(0.50)	ND(0.50)	ND(5.0)
M35P316LNA01	3101 Paper Mill Road	3/20/2006		ND(0.50)	ND(0.50)	ND(0.50)	ND(0.50)	ND(0.50)	ND(0.50)	ND(0.50)	ND(0.50)	ND(0.50)	ND(5.0)
M35P316LNA01	3101 Paper Mill Road	4/24/2006		ND(0.50)	ND(0.50)	ND(0.50)	ND(0.50)	ND(0.50)	ND(0.50)	ND(0.50)	ND(0.50)	ND(0.50)	ND(5.0)
M35P316LNA01	3101 Paper Mill Road	8/17/2006		ND(0.50)	ND(0.50)	ND(0.50)	ND(0.50)	ND(0.50)	ND(0.50)	ND(0.50)	ND(0.50)	ND(0.50)	ND(5.0)
M35P316LNA01	3101 Paper Mill Road	1/22/2007		ND(0.50)	ND(0.50)	ND(0.50)	ND(0.50)	ND(0.50)	ND(0.50)	ND(0.50)	ND(0.50)	ND(0.50)	ND(5.0)
M35P316LNA01	3101 Paper Mill Road	7/17/2007		ND(0.50)	ND(0.50)	ND(0.50)	ND(0.50)	ND(0.50)	ND(0.50)	ND(0.50)	ND(0.50)	ND(0.50)	ND(5.0)
M35P316LNA01	3101 Paper Mill Road	1/16/2008		ND(0.50)	ND(0.50)	ND(0.50)	ND(0.50)	ND(0.50)	ND(0.50)	ND(0.50)	ND(0.50)	ND(0.50)	ND(5.0)
M35P316LNA01	3101 Paper Mill Road	7/16/2008		ND(0.50)	ND(0.50)	ND(0.50)	ND(0.50)	ND(0.50)	ND(0.50)	ND(0.50)	ND(0.50)	ND(0.50)	ND(5.0)
M35P316LNA01	3101 Paper Mill Road	7/13/2009		ND(0.50)	ND(0.50)	ND(0.50)	ND(0.50)	ND(0.50)	ND(0.50)	ND(0.50)	ND(0.50)	ND(0.50)	ND(5.0)
M35P316LNA01	3101 Paper Mill Road	1/12/2010		ND(0.50)	ND(0.50)	ND(0.50)	ND(0.50)	ND(0.50)	ND(0.50)	ND(0.50)	ND(0.50)	ND(0.50)	ND(5.0)
M35P316LNA01	3101 Paper Mill Road	7/20/2010		ND(0.50)	ND(0.50)	ND(0.50)	ND(0.50)	ND(0.50)	ND(0.50)	ND(0.50)	ND(0.50)	ND(0.50)	ND(5.0)
M35P316LNA01	3101 Paper Mill Road	7/13/2011		ND(0.50)	ND(0.50)	ND(0.50)	ND(0.50)	ND(0.50)	ND(0.50)	ND(0.50)	ND(0.50)	ND(0.50)	ND(5.0)
M35P316LNA01	3101 Paper Mill Road	1/11/2012		ND(0.50)	ND(0.50)	ND(0.50)	ND(0.50)	ND(0.50)	ND(0.50)	ND(0.50)	ND(0.50)	ND(0.50)	ND(5.0)
M35P316LNA01	3101 Paper Mill Road	7/11/2012		ND(0.50)	0.097 J	ND(0.50)	ND(0.50)	ND(0.50)	ND(0.50)	ND(0.50)	ND(0.50)	ND(0.50)	ND(5.0)
M35P316LNA01	3101 Paper Mill Road	1/10/2013		ND(0.50)	ND(0.50)	ND(0.50)	ND(0.50)	ND(0.50)	ND(0.50)	ND(0.50)	ND(0.50)	ND(0.50)	ND(5.0)
M35P316LNA01	3101 Paper Mill Road	7/10/2013		ND(0.50)	ND(0.50)	ND(0.50)	ND(0.50)	ND(0.50)	ND(0.50)	ND(0.50)	ND(0.50)	ND(0.50)	ND(5.0)
M35P316LNA01	3101 Paper Mill Road	1/14/2014		ND(0.50)	ND(0.50)	ND(0.50)	ND(0.50)	ND(0.50)	ND(0.50)	ND(0.50)	ND(0.50)	ND(0.50)	ND(5.0)
M35P316LNA01	3101 Paper Mill Road	7/9/2014		ND(0.50)	ND(0.50)	ND(0.50)	ND(0.50)	ND(0.50)	ND(0.50)	ND(0.50)	ND(0.50)	ND(0.50)	ND(5.0)
M35P316LNA01	3101 Paper Mill Road	1/14/2015		ND(0.5)	ND(0.5)	ND(0.5)	ND(0.5)	ND(0.5)	ND(0.50)	ND(0.50)	ND(0.50)	ND(0.50)	ND(25.0)
M35P316LNA01	3101 Paper Mill Road	7/10/2015		ND(0.5)	ND(0.5)	0.1 J	ND(0.5)	ND(0.5)	ND(0.5)	ND(0.5)	ND(0.5)	ND(0.5)	ND(25)

Table 1 - Historical Private Supply Well Analytical Table

Inactive Exxon Facility #28077
14258 Jarrettsville Pike
Phoenix, Maryland

Map/Parcel/Lot	Address	Sample Date	POET Sample Point	MTBE (µg/L)	Benzene (µg/L)	Toluene (µg/L)	Ethyl-benzene (µg/L)	Total Xylenes (µg/L)	Naph-thalene (µg/L)	DIPE (µg/L)	ETBE (µg/L)	TAME (µg/L)	TBA (µg/L)
M35P316LNA02	3101 Paper Mill Road	3/20/2006		ND(0.50)	ND(0.50)	ND(0.50)	ND(0.50)	ND(0.50)	ND(0.50)	ND(0.50)	ND(0.50)	ND(0.50)	ND(5.0)
M35P316LNA02	3101 Paper Mill Road	4/24/2006		ND(0.50)	ND(0.50)	ND(0.50)	ND(0.50)	ND(0.50)	ND(0.50)	ND(0.50)	ND(0.50)	ND(0.50)	ND(5.0)
M35P316LNA02	3101 Paper Mill Road	8/17/2006		ND(0.50)	ND(0.50)	ND(0.50)	ND(0.50)	ND(0.50)	ND(0.50)	ND(0.50)	ND(0.50)	ND(0.50)	ND(5.0)
M35P316LNA02	3101 Paper Mill Road	1/22/2007		ND(0.50)	ND(0.50)	ND(0.50)	ND(0.50)	ND(0.50)	ND(0.50)	ND(0.50)	ND(0.50)	0.18 J	ND(5.0)
M35P316LNA02	3101 Paper Mill Road	7/17/2007		0.33 J	ND(0.50)	ND(0.50)	ND(0.50)	ND(0.50)	ND(0.50)	ND(0.50)	ND(0.50)	0.42 J	ND(5.0)
M35P316LNA02	3101 Paper Mill Road	1/16/2008		0.21 J	ND(0.50)	ND(0.50)	ND(0.50)	ND(0.50)	ND(0.50)	ND(0.50)	ND(0.50)	0.29 J	ND(5.0)
M35P316LNA02	3101 Paper Mill Road	7/16/2008		0.27 J	ND(0.50)	ND(0.50)	ND(0.50)	ND(0.50)	ND(0.50)	ND(0.50)	ND(0.50)	0.35 J	ND(5.0)
M35P316LNA02	3101 Paper Mill Road	1/12/2009		ND(0.50)	ND(0.50)	ND(0.50)	ND(0.50)	ND(0.50)	ND(0.50)	ND(0.50)	ND(0.50)	ND(0.50)	ND(5.0)
M35P316LNA02	3101 Paper Mill Road	1/15/2009		0.11 J	ND(0.50)	ND(0.50)	ND(0.50)	ND(0.50)	ND(0.50)	ND(0.50)	ND(0.50)	0.12 J	ND(5.0)
M35P316LNA02	3101 Paper Mill Road	7/13/2009		0.13 J	ND(0.50)	ND(0.50)	ND(0.50)	ND(0.50)	ND(0.50)	ND(0.50)	ND(0.50)	0.14 J	ND(5.0)
M35P316LNA02	3101 Paper Mill Road	1/12/2010		ND(0.50)	ND(0.50)	ND(0.50)	ND(0.50)	ND(0.50)	ND(0.50)	ND(0.50)	ND(0.50)	ND(0.50)	ND(5.0)
M35P316LNA02	3101 Paper Mill Road	7/20/2010		ND(0.50)	ND(0.50)	ND(0.50)	ND(0.50)	ND(0.50)	ND(0.50)	ND(0.50)	ND(0.50)	0.14 J	ND(5.0)
M35P316LNA02	3101 Paper Mill Road	11/15/2010		ND(0.50)	ND(0.50)	ND(0.50)	ND(0.50)	ND(0.50)	ND(0.50)	ND(0.50)	ND(0.50)	0.11 J	ND(5.0)
M35P241LNA01	3112 Paper Mill Road	3/21/2006		2.7	ND(0.50)	ND(0.50)	ND(0.50)	ND(0.50)	ND(0.50)	ND(0.50)	ND(0.50)	0.35 J	ND(5.0)
M35P241LNA01	3112 Paper Mill Road	1/23/2007		5.0	ND(0.50)	ND(0.50)	ND(0.50)	ND(0.50)	ND(0.50)	ND(0.50)	ND(0.50)	0.64	ND(5.0)
M35P241LNA01	3112 Paper Mill Road	7/17/2007		3.6	ND(0.50)	ND(0.50)	ND(0.50)	ND(0.50)	ND(0.50)	ND(0.50)	ND(0.50)	0.44 J	ND(5.0)
M35P241LNA01	3112 Paper Mill Road	1/15/2008		2.2	ND(0.50)	ND(0.50)	ND(0.50)	ND(0.50)	ND(0.50)	ND(0.50)	ND(0.50)	0.22 J	ND(5.0)
M35P241LNA01	3112 Paper Mill Road	7/15/2008		3.0	ND(0.50)	ND(0.50)	ND(0.50)	ND(0.50)	ND(0.50)	ND(0.50)	ND(0.50)	0.33 J	ND(5.0)
M35P241LNA01	3112 Paper Mill Road	1/8/2009		2.1	ND(0.50)	ND(0.50)	ND(0.50)	ND(0.50)	ND(0.50)	ND(0.50)	ND(0.50)	0.25 J	ND(5.0)
M35P241LNA01	3112 Paper Mill Road	7/14/2009		2.3	ND(0.50)	ND(0.50)	ND(0.50)	ND(0.50)	ND(0.50)	ND(0.50)	ND(0.50)	0.31 J	ND(5.0)
M35P241LNA01	3112 Paper Mill Road	1/11/2010		1.7	ND(0.50)	ND(0.50)	ND(0.50)	ND(0.50)	ND(0.50)	ND(0.50)	ND(0.50)	0.18 J	ND(5.0)
M35P241LNA01	3112 Paper Mill Road	4/15/2010		1.5	ND(0.50)	ND(0.50)	ND(0.50)	ND(0.50)	ND(0.50)	ND(0.50)	ND(0.50)	0.22 J	ND(5.0)
M35P241LNA01	3112 Paper Mill Road	7/8/2010		1.0	ND(0.50)	ND(0.50)	ND(0.50)	ND(0.50)	ND(0.50)	ND(0.50)	ND(0.50)	0.15 J	ND(5.0)
M35P241LNA01	3112 Paper Mill Road	10/20/2010		ND(0.50)	ND(0.50)	ND(0.50)	ND(0.50)	ND(0.50)	ND(0.50)	ND(0.50)	ND(0.50)	ND(0.50)	ND(5.0)
M35P241LNA01	3112 Paper Mill Road	1/17/2011		0.96	ND(0.50)	ND(0.50)	ND(0.50)	ND(0.50)	ND(0.50)	ND(0.50)	ND(0.50)	ND(0.50)	ND(5.0)
M35P241LNA01	3112 Paper Mill Road	4/14/2011		0.91	ND(0.50)	ND(0.50)	ND(0.50)	ND(0.50)	ND(0.50)	ND(0.50)	ND(0.50)	0.11 J	ND(5.0)
M35P241LNA01	3112 Paper Mill Road	7/18/2011		0.78	ND(0.50)	ND(0.50)	ND(0.50)	ND(0.50)	ND(0.50)	ND(0.50)	ND(0.50)	ND(0.50)	ND(5.0)
M35P241LNA01	3112 Paper Mill Road	10/17/2011		0.82	ND(0.50)	ND(0.50)	ND(0.50)	ND(0.50)	ND(0.50)	ND(0.50)	ND(0.50)	ND(0.50)	ND(5.0)
M35P241LNA01	3112 Paper Mill Road	1/13/2012		0.70	ND(0.50)	ND(0.50)	ND(0.50)	ND(0.50)	ND(0.50)	ND(0.50)	ND(0.50)	ND(0.50)	ND(5.0)
M35P241LNA01	3112 Paper Mill Road	4/10/2012		0.56	ND(0.50)	ND(0.50)	ND(0.50)	ND(0.50)	ND(0.50)	ND(0.50)	ND(0.50)	ND(0.50)	ND(5.0)

Table 1 - Historical Private Supply Well Analytical Table

Inactive Exxon Facility #28077
14258 Jarrettsville Pike
Phoenix, Maryland

Map/Parcel/Lot	Address	Sample Date	POET Sample Point	MTBE (µg/L)	Benzene (µg/L)	Toluene (µg/L)	Ethyl-benzene (µg/L)	Total Xylenes (µg/L)	Naph-thalene (µg/L)	DIPE (µg/L)	ETBE (µg/L)	TAME (µg/L)	TBA (µg/L)
M35P241LNA01	3112 Paper Mill Road	7/10/2012		0.46 J	ND(0.50)	ND(0.50)	ND(0.50)	ND(0.50)	ND(0.50)	ND(0.50)	ND(0.50)	ND(0.50)	ND(5.0)
M35P241LNA01	3112 Paper Mill Road	10/9/2012		0.46 J	ND(0.50)	ND(0.50)	ND(0.50)	ND(0.50)	ND(0.50)	ND(0.50)	ND(0.50)	ND(0.50)	ND(5.0)
M35P241LNA01	3112 Paper Mill Road	1/10/2013		0.39 J	ND(0.50)	ND(0.50)	ND(0.50)	ND(0.50)	ND(0.50)	ND(0.50)	ND(0.50)	ND(0.50)	ND(5.0)
M35P241LNA01	3112 Paper Mill Road	4/9/2013		0.39 J	ND(0.50)	ND(0.50)	ND(0.50)	ND(0.50)	ND(0.50)	ND(0.50)	ND(0.50)	ND(0.50)	ND(5.0)
M35P241LNA01	3112 Paper Mill Road	7/9/2013		0.39 J	ND(0.50)	ND(0.50)	ND(0.50)	ND(0.50)	ND(0.50)	ND(0.50)	ND(0.50)	ND(0.50)	ND(5.0)
M35P241LNA01	3112 Paper Mill Road	10/9/2013		0.40 J	ND(0.50)	ND(0.50)	ND(0.50)	ND(0.50)	ND(0.50)	ND(0.50)	ND(0.50)	ND(0.50)	ND(5.0)
M35P241LNA01	3112 Paper Mill Road	1/28/2014		0.38 J	ND(0.50)	ND(0.50)	ND(0.50)	ND(0.50)	ND(0.50)	ND(0.50)	ND(0.50)	ND(0.50)	ND(5.0)
M35P241LNA01	3112 Paper Mill Road	4/9/2014		0.36 J	ND(0.50)	ND(0.50)	ND(0.50)	ND(0.50)	ND(0.50)	ND(0.50)	ND(0.50)	ND(0.50)	ND(5.0)
M35P241LNA01	3112 Paper Mill Road	7/14/2014		0.27 J	ND(0.50)	ND(0.50)	ND(0.50)	ND(0.50)	ND(0.50)	ND(0.50)	ND(0.50)	ND(0.50)	ND(5.0)
M35P241LNA01	3112 Paper Mill Road	10/10/2014		0.30 J	ND(0.50)	ND(0.50)	ND(0.50)	ND(0.50)	ND(0.50)	ND(0.50)	ND(0.50)	ND(0.50)	1.6 J
M35P241LNA01	3112 Paper Mill Road	1/12/2015		0.3 J	ND(0.5)	ND(0.5)	ND(0.5)	ND(0.5)	ND(0.50)	ND(0.50)	ND(0.50)	ND(0.50)	ND(25.0)
M35P241LNA01	3112 Paper Mill Road	4/20/2015		0.2 J	ND(0.5)	ND(0.5)	ND(0.5)	ND(0.5)	ND(0.5)	ND(0.5)	ND(0.5)	ND(0.5)	ND(25)
M35P241LNA01	3112 Paper Mill Road	7/20/2015		0.2 J	ND(0.5)	ND(0.5)	ND(0.5)	ND(0.5)	ND(0.5)	ND(0.5)	ND(0.5)	ND(0.5)	ND(25)
M35P241LNA01	3112 Paper Mill Road	10/26/2015		ND(0.5)	ND(0.5)	ND(0.5)	ND(0.5)	ND(0.5)	ND(0.5)	ND(0.5)	ND(0.5)	ND(0.5)	ND(25)
M35P241LNA02	3112 Paper Mill Road	3/21/2006		ND(0.50)	ND(0.50)	ND(0.50)	ND(0.50)	ND(0.50)	ND(0.50)	ND(0.50)	ND(0.50)	ND(0.50)	ND(5.0)
M35P241LNA02	3112 Paper Mill Road	1/23/2007		ND(0.50)	ND(0.50)	ND(0.50)	ND(0.50)	ND(0.50)	ND(0.50)	ND(0.50)	ND(0.50)	ND(0.50)	ND(5.0)
M35P241LNA02	3112 Paper Mill Road	7/17/2007		ND(0.50)	ND(0.50)	ND(0.50)	ND(0.50)	ND(0.50)	ND(0.50)	ND(0.50)	ND(0.50)	ND(0.50)	ND(5.0)
M35P241LNA02	3112 Paper Mill Road	1/15/2008		ND(0.50)	0.15 J	ND(0.50)	ND(0.50)	ND(0.50)	ND(0.50)	ND(0.50)	ND(0.50)	ND(0.50)	ND(5.0)
M35P241LNA02	3112 Paper Mill Road	7/15/2008		ND(0.50)	0.098 J	ND(0.50)	ND(0.50)	ND(0.50)	ND(0.50)	ND(0.50)	ND(0.50)	ND(0.50)	ND(5.0)
M35P241LNA02	3112 Paper Mill Road	1/8/2009		ND(0.50)	ND(0.50)	ND(0.50)	ND(0.50)	ND(0.50)	ND(0.50)	ND(0.50)	ND(0.50)	ND(0.50)	ND(5.0)
M35P241LNA02	3112 Paper Mill Road	7/14/2009		ND(0.50)	ND(0.50)	ND(0.50)	ND(0.50)	ND(0.50)	ND(0.50)	ND(0.50)	ND(0.50)	ND(0.50)	ND(5.0)
M35P241LNA02	3112 Paper Mill Road	1/11/2010		ND(0.50)	ND(0.50)	ND(0.50)	ND(0.50)	ND(0.50)	ND(0.50)	ND(0.50)	ND(0.50)	ND(0.50)	ND(5.0)
M35P241LNA02	3112 Paper Mill Road	4/15/2010		ND(0.50)	ND(0.50)	ND(0.50)	ND(0.50)	ND(0.50)	ND(0.50)	ND(0.50)	ND(0.50)	ND(0.50)	ND(5.0)
M35P241LNA02	3112 Paper Mill Road	7/8/2010		ND(0.50)	ND(0.50)	ND(0.50)	ND(0.50)	ND(0.50)	ND(0.50)	ND(0.50)	ND(0.50)	ND(0.50)	ND(5.0)
M35P241LNA02	3112 Paper Mill Road	10/20/2010		0.85	ND(0.50)	ND(0.50)	ND(0.50)	ND(0.50)	ND(0.50)	ND(0.50)	ND(0.50)	0.094 J	ND(5.0)
M35P241LNA02	3112 Paper Mill Road	1/17/2011		ND(0.50)	ND(0.50)	ND(0.50)	ND(0.50)	ND(0.50)	ND(0.50)	ND(0.50)	ND(0.50)	ND(0.50)	ND(5.0)
M35P241LNA02	3112 Paper Mill Road	4/14/2011		ND(0.50)	ND(0.50)	ND(0.50)	ND(0.50)	ND(0.50)	ND(0.50)	ND(0.50)	ND(0.50)	ND(0.50)	ND(5.0)
M35P241LNA02	3112 Paper Mill Road	7/18/2011		ND(0.50)	ND(0.50)	ND(0.50)	ND(0.50)	ND(0.50)	ND(0.50)	ND(0.50)	ND(0.50)	ND(0.50)	ND(5.0)
M35P241LNA02	3112 Paper Mill Road	10/17/2011		ND(0.50)	ND(0.50)	ND(0.50)	ND(0.50)	ND(0.50)	ND(0.50)	ND(0.50)	ND(0.50)	ND(0.50)	ND(5.0)
M35P241LNA02	3112 Paper Mill Road	1/13/2012		ND(0.50)	ND(0.50)	ND(0.50)	ND(0.50)	ND(0.50)	ND(0.50)	ND(0.50)	ND(0.50)	ND(0.50)	ND(5.0)

Table 1 - Historical Private Supply Well Analytical Table

Inactive Exxon Facility #28077
14258 Jarrettsville Pike
Phoenix, Maryland

Map/Parcel/Lot	Address	Sample Date	POET Sample Point	MTBE (µg/L)	Benzene (µg/L)	Toluene (µg/L)	Ethyl-benzene (µg/L)	Total Xylenes (µg/L)	Naph-thalene (µg/L)	DIPE (µg/L)	ETBE (µg/L)	TAME (µg/L)	TBA (µg/L)
M35P241LNA02	3112 Paper Mill Road	4/10/2012		ND(0.50)	ND(0.50)	ND(0.50)	ND(0.50)	ND(0.50)	ND(0.50)	ND(0.50)	ND(0.50)	ND(0.50)	ND(5.0)
M35P241LNA02	3112 Paper Mill Road	7/10/2012		ND(0.50)	ND(0.50)	ND(0.50)	ND(0.50)	ND(0.50)	ND(0.50)	ND(0.50)	ND(0.50)	ND(0.50)	ND(5.0)
M35P241LNA02	3112 Paper Mill Road	10/9/2012		ND(0.50)	ND(0.50)	ND(0.50)	ND(0.50)	ND(0.50)	ND(0.50)	ND(0.50)	ND(0.50)	ND(0.50)	ND(5.0)
M35P241LNA02	3112 Paper Mill Road	1/10/2013		ND(0.50)	ND(0.50)	ND(0.50)	ND(0.50)	ND(0.50)	ND(0.50)	ND(0.50)	ND(0.50)	ND(0.50)	ND(5.0)
M35P241LNA02	3112 Paper Mill Road	4/9/2013		ND(0.50)	ND(0.50)	ND(0.50)	ND(0.50)	ND(0.50)	ND(0.50)	ND(0.50)	ND(0.50)	ND(0.50)	ND(5.0)
M35P241LNA02	3112 Paper Mill Road	7/9/2013		ND(0.50)	ND(0.50)	ND(0.50)	ND(0.50)	ND(0.50)	ND(0.50)	ND(0.50)	ND(0.50)	ND(0.50)	ND(5.0)
M35P241LNA02	3112 Paper Mill Road	10/9/2013		ND(0.50)	ND(0.50)	ND(0.50)	ND(0.50)	ND(0.50)	ND(0.50)	ND(0.50)	ND(0.50)	ND(0.50)	ND(5.0)
M35P241LNA02	3112 Paper Mill Road	1/28/2014		ND(0.50)	ND(0.50)	ND(0.50)	ND(0.50)	ND(0.50)	ND(0.50)	ND(0.50)	ND(0.50)	ND(0.50)	ND(5.0)
M35P241LNA02	3112 Paper Mill Road	4/9/2014		ND(0.50)	ND(0.50)	ND(0.50)	ND(0.50)	ND(0.50)	ND(0.50)	ND(0.50)	ND(0.50)	ND(0.50)	ND(5.0)
M35P241LNA02	3112 Paper Mill Road	7/14/2014		ND(0.50)	ND(0.50)	ND(0.50)	ND(0.50)	ND(0.50)	ND(0.50)	ND(0.50)	ND(0.50)	ND(0.50)	ND(5.0)
M35P241LNA02	3112 Paper Mill Road	10/10/2014		ND(0.50)	ND(0.50)	ND(0.50)	ND(0.50)	ND(0.50)	ND(0.50)	ND(0.50)	ND(0.50)	ND(0.50)	ND(5.0)
M35P241LNA02	3112 Paper Mill Road	1/12/2015		ND(0.5)	ND(0.5)	ND(0.5)	ND(0.5)	ND(0.5)	ND(0.50)	ND(0.50)	ND(0.50)	ND(0.50)	ND(25.0)
M35P241LNA02	3112 Paper Mill Road	4/20/2015		ND(0.5)	ND(0.5)	ND(0.5)	ND(0.5)	ND(0.5)	ND(0.5)	ND(0.5)	ND(0.5)	ND(0.5)	ND(25)
M35P241LNA02	3112 Paper Mill Road	7/20/2015		ND(0.5)	ND(0.5)	ND(0.5)	ND(0.5)	ND(0.5)	ND(0.5)	ND(0.5)	ND(0.5)	ND(0.5)	ND(25)
M35P241LNA02	3112 Paper Mill Road	10/26/2015		ND(0.5)	ND(0.5)	ND(0.5)	ND(0.5)	ND(0.5)	ND(0.5)	ND(0.5)	ND(0.5)	ND(0.5)	ND(25)
M35P118LNA	3115 Paper Mill Road	2/23/2006		ND(0.50)	ND(0.50)	ND(0.50)	ND(0.50)	ND(0.50)	ND(0.50)	ND(0.50)	ND(0.50)	ND(0.50)	ND(5.0)
M35P118LNA	3115 Paper Mill Road	3/27/2006		ND(0.50)	ND(0.50)	ND(0.50)	ND(0.50)	ND(0.50)	ND(0.50)	ND(0.50)	ND(0.50)	ND(0.50)	ND(5.0)
M35P118LNA	3115 Paper Mill Road	4/28/2006		ND(0.50)	ND(0.50)	ND(0.50)	ND(0.50)	ND(0.50)	ND(0.50)	ND(0.50)	ND(0.50)	ND(0.50)	ND(5.0)
M35P118LNA	3115 Paper Mill Road	8/16/2006		ND(0.50)	ND(0.50)	ND(0.50)	ND(0.50)	ND(0.50)	ND(0.50)	ND(0.50)	ND(0.50)	ND(0.50)	ND(5.0)
M35P118LNA	3115 Paper Mill Road	1/26/2007		ND(0.50)	ND(0.50)	ND(0.50)	ND(0.50)	ND(0.50)	ND(0.50)	ND(0.50)	ND(0.50)	ND(0.50)	ND(5.0)
M35P118LNA	3115 Paper Mill Road	7/16/2007		0.27 J	ND(0.50)	ND(0.50)	ND(0.50)	ND(0.50)	ND(0.50)	ND(0.50)	ND(0.50)	ND(0.50)	ND(5.0)
M35P118LNA	3115 Paper Mill Road	7/25/2008		0.12 J	ND(0.50)	ND(0.50)	ND(0.50)	ND(0.50)	ND(0.50)	ND(0.50)	ND(0.50)	ND(0.50)	ND(5.0)
M35P118LNA	3115 Paper Mill Road	1/15/2009		0.16 J	ND(0.50)	ND(0.50)	ND(0.50)	ND(0.50)	ND(0.50)	ND(0.50)	ND(0.50)	ND(0.50)	ND(5.0)
M35P118LNA	3115 Paper Mill Road	1/13/2010		ND(0.50)	ND(0.50)	ND(0.50)	ND(0.50)	ND(0.50)	ND(0.50)	ND(0.50)	ND(0.50)	ND(0.50)	ND(5.0)
M35P118LNA	3115 Paper Mill Road	7/19/2010		ND(0.50)	ND(0.50)	ND(0.50)	ND(0.50)	ND(0.50)	ND(0.50)	ND(0.50)	ND(0.50)	ND(0.50)	ND(5.0)
M35P118LNA	3115 Paper Mill Road	11/11/2010		ND(0.50)	ND(0.50)	ND(0.50)	ND(0.50)	ND(0.50)	ND(0.50)	ND(0.50)	ND(0.50)	ND(0.50)	ND(5.0)
M35P118LNA	3115 Paper Mill Road	7/18/2011		0.099 J	ND(0.50)	ND(0.50)	ND(0.50)	ND(0.50)	ND(0.50)	ND(0.50)	ND(0.50)	ND(0.50)	ND(5.0)
M35P118LNA	3115 Paper Mill Road	1/19/2012		0.086 J	ND(0.50)	ND(0.50)	ND(0.50)	ND(0.50)	ND(0.50)	ND(0.50)	ND(0.50)	ND(0.50)	ND(5.0)
M35P118LNA	3115 Paper Mill Road	7/12/2012		ND(0.50)	ND(0.50)	ND(0.50)	ND(0.50)	ND(0.50)	ND(0.50)	ND(0.50)	ND(0.50)	ND(0.50)	ND(5.0)
M35P118LNA	3115 Paper Mill Road	1/17/2013		ND(0.50)	ND(0.50)	ND(0.50)	ND(0.50)	ND(0.50)	ND(0.50)	ND(0.50)	ND(0.50)	ND(0.50)	ND(5.0)

Table 1 - Historical Private Supply Well Analytical Table

Inactive Exxon Facility #28077
14258 Jarrettsville Pike
Phoenix, Maryland

Map/Parcel/Lot	Address	Sample Date	POET Sample Point	MTBE (µg/L)	Benzene (µg/L)	Toluene (µg/L)	Ethyl-benzene (µg/L)	Total Xylenes (µg/L)	Naph-thalene (µg/L)	DIPE (µg/L)	ETBE (µg/L)	TAME (µg/L)	TBA (µg/L)
M35P118LNA	3115 Paper Mill Road	7/11/2013		ND(0.50)	ND(0.50)	ND(0.50)	ND(0.50)	ND(0.50)	ND(0.50)	ND(0.50)	ND(0.50)	ND(0.50)	ND(5.0)
M35P118LNA	3115 Paper Mill Road	1/16/2014		ND(0.50)	ND(0.50)	ND(0.50)	ND(0.50)	ND(0.50)	ND(0.50)	ND(0.50)	ND(0.50)	ND(0.50)	ND(5.0)
M35P118LNA	3115 Paper Mill Road	7/10/2014		ND(0.50)	ND(0.50)	ND(0.50)	ND(0.50)	ND(0.50)	ND(0.50)	ND(0.50)	ND(0.50)	ND(0.50)	ND(5.0)
M35P118LNA	3115 Paper Mill Road	1/22/2015		ND(0.5)	ND(0.5)	ND(0.5)	ND(0.5)	ND(0.5)	ND(0.50)	ND(0.50)	ND(0.50)	ND(0.50)	ND(25.0)
M35P118LNA	3115 Paper Mill Road	7/9/2015		ND(0.5)	ND(0.5)	ND(0.5)	ND(0.5)	ND(0.5)	ND(0.5)	ND(0.5)	ND(0.5)	ND(0.5)	ND(25)
M35P024L29	3116 Paper Mill Road	3/15/2006		ND(0.50)	ND(0.50)	ND(0.50)	ND(0.50)	ND(0.50)	ND(0.50)	ND(0.50)	ND(0.50)	ND(0.50)	ND(5.0)
M35P024L29	3116 Paper Mill Road	1/25/2007		ND(0.50)	ND(0.50)	ND(0.50)	ND(0.50)	ND(0.50)	ND(0.50)	ND(0.50)	ND(0.50)	ND(0.50)	ND(5.0)
M35P024L29	3116 Paper Mill Road	7/17/2007		0.22 J	ND(0.50)	ND(0.50)	ND(0.50)	ND(0.50)	ND(0.50)	ND(0.50)	ND(0.50)	ND(0.50)	ND(5.0)
M35P024L29	3116 Paper Mill Road	1/18/2008		ND(0.50)	ND(0.50)	ND(0.50)	ND(0.50)	ND(0.50)	ND(0.50)	ND(0.50)	ND(0.50)	ND(0.50)	ND(5.0)
M35P024L29	3116 Paper Mill Road	7/16/2008		ND(0.50)	ND(0.50)	ND(0.50)	ND(0.50)	ND(0.50)	ND(0.50)	ND(0.50)	ND(0.50)	ND(0.50)	ND(5.0)
M35P024L29	3116 Paper Mill Road	1/7/2009		ND(0.50)	ND(0.50)	ND(0.50)	ND(0.50)	ND(0.50)	ND(0.50)	ND(0.50)	ND(0.50)	ND(0.50)	ND(5.0)
M35P024L29	3116 Paper Mill Road	7/10/2009		ND(0.50)	ND(0.50)	ND(0.50)	ND(0.50)	ND(0.50)	ND(0.50)	ND(0.50)	ND(0.50)	ND(0.50)	ND(5.0)
M35P024L29	3116 Paper Mill Road	1/12/2010		ND(0.50)	ND(0.50)	ND(0.50)	ND(0.50)	ND(0.50)	ND(0.50)	ND(0.50)	ND(0.50)	ND(0.50)	ND(5.0)
M35P024L29	3116 Paper Mill Road	7/9/2010		ND(0.50)	ND(0.50)	ND(0.50)	ND(0.50)	ND(0.50)	ND(0.50)	ND(0.50)	ND(0.50)	ND(0.50)	ND(5.0)
M35P024L29	3116 Paper Mill Road	11/15/2010		ND(0.50)	ND(0.50)	ND(0.50)	ND(0.50)	ND(0.50)	ND(0.50)	ND(0.50)	ND(0.50)	ND(0.50)	ND(5.0)
M35P024L29	3116 Paper Mill Road	7/13/2011		ND(0.50)	ND(0.50)	ND(0.50)	ND(0.50)	ND(0.50)	ND(0.50)	ND(0.50)	ND(0.50)	ND(0.50)	ND(5.0)
M35P024L29	3116 Paper Mill Road	1/24/2012		ND(0.50)	ND(0.50)	ND(0.50)	ND(0.50)	ND(0.50)	ND(0.50)	ND(0.50)	ND(0.50)	ND(0.50)	ND(5.0)
M35P024L29	3116 Paper Mill Road	7/20/2012		ND(0.50)	ND(0.50)	ND(0.50)	ND(0.50)	ND(0.50)	ND(0.50)	ND(0.50)	ND(0.50)	ND(0.50)	ND(5.0)
M35P024L29	3116 Paper Mill Road	7/18/2014		ND(0.50)	ND(0.50)	ND(0.50)	ND(0.50)	ND(0.50)	ND(0.50)	ND(0.50)	ND(0.50)	ND(0.50)	ND(5.0)
M35P024L29	3116 Paper Mill Road	1/20/2015		ND(0.5)	ND(0.5)	ND(0.5)	ND(0.5)	ND(0.5)	ND(0.50)	ND(0.50)	ND(0.50)	ND(0.50)	ND(25.0)
M35P024L29	3116 Paper Mill Road	7/14/2015		ND(0.5)	ND(0.5)	0.2 J	ND(0.5)	ND(0.5)	ND(0.5)	ND(0.5)	ND(0.5)	ND(0.5)	ND(25)
M35P138LNA	3117 Paper Mill Road	3/28/2006		ND(0.50)	ND(0.50)	ND(0.50)	ND(0.50)	ND(0.50)	ND(0.50)	ND(0.50)	ND(0.50)	ND(0.50)	ND(5.0)
M35P138LNA	3117 Paper Mill Road	4/24/2006		0.62	ND(0.50)	ND(0.50)	ND(0.50)	ND(0.50)	ND(0.50)	ND(0.50)	ND(0.50)	ND(0.50)	ND(5.0)
M35P138LNA	3117 Paper Mill Road	8/16/2006		ND(0.50)	ND(0.50)	ND(0.50)	ND(0.50)	ND(0.50)	ND(0.50)	ND(0.50)	ND(0.50)	ND(0.50)	ND(5.0)
M35P138LNA	3117 Paper Mill Road	1/26/2007		ND(0.50)	ND(0.50)	ND(0.50)	ND(0.50)	ND(0.50)	ND(0.50)	ND(0.50)	ND(0.50)	ND(0.50)	ND(5.0)
M35P138LNA	3117 Paper Mill Road	7/17/2007		0.096 J	ND(0.50)	ND(0.50)	ND(0.50)	ND(0.50)	ND(0.50)	ND(0.50)	ND(0.50)	ND(0.50)	ND(5.0)
M35P138LNA	3117 Paper Mill Road	1/15/2008		ND(0.50)	ND(0.50)	ND(0.50)	ND(0.50)	ND(0.50)	ND(0.50)	ND(0.50)	ND(0.50)	ND(0.50)	ND(5.0)
M35P138LNA	3117 Paper Mill Road	7/16/2008		0.070 J	ND(0.50)	ND(0.50)	ND(0.50)	ND(0.50)	ND(0.50)	ND(0.50)	ND(0.50)	ND(0.50)	ND(5.0)
M35P138LNA	3117 Paper Mill Road	1/12/2009		ND(0.50)	ND(0.50)	ND(0.50)	ND(0.50)	ND(0.50)	ND(0.50)	ND(0.50)	ND(0.50)	ND(0.50)	ND(5.0)
M35P138LNA	3117 Paper Mill Road	7/10/2009		ND(0.50)	ND(0.50)	ND(0.50)	ND(0.50)	ND(0.50)	ND(0.50)	ND(0.50)	ND(0.50)	ND(0.50)	ND(5.0)

Table 1 - Historical Private Supply Well Analytical Table

Inactive Exxon Facility #28077
14258 Jarrettsville Pike
Phoenix, Maryland

Map/Parcel/Lot	Address	Sample Date	POET Sample Point	MTBE (µg/L)	Benzene (µg/L)	Toluene (µg/L)	Ethyl-benzene (µg/L)	Total Xylenes (µg/L)	Naph-thalene (µg/L)	DIPE (µg/L)	ETBE (µg/L)	TAME (µg/L)	TBA (µg/L)
M35P138LNA	3117 Paper Mill Road	1/13/2010		ND(0.50)	ND(0.50)	ND(0.50)	ND(0.50)	ND(0.50)	ND(0.50)	ND(0.50)	ND(0.50)	ND(0.50)	ND(5.0)
M35P138LNA	3117 Paper Mill Road	7/8/2010		ND(0.50)	ND(0.50)	ND(0.50)	ND(0.50)	ND(0.50)	ND(0.50)	ND(0.50)	ND(0.50)	ND(0.50)	ND(5.0)
M35P138LNA	3117 Paper Mill Road	11/15/2010		ND(0.50)	ND(0.50)	ND(0.50)	ND(0.50)	ND(0.50)	ND(0.50)	ND(0.50)	ND(0.50)	ND(0.50)	ND(5.0)
M35P138LNA	3117 Paper Mill Road	7/13/2011		ND(0.50)	ND(0.50)	ND(0.50)	ND(0.50)	ND(0.50)	ND(0.50)	ND(0.50)	ND(0.50)	ND(0.50)	ND(5.0)
M35P138LNA	3117 Paper Mill Road	1/11/2012		ND(0.50)	ND(0.50)	ND(0.50)	ND(0.50)	ND(0.50)	ND(0.50)	ND(0.50)	ND(0.50)	ND(0.50)	ND(5.0)
M35P138LNA	3117 Paper Mill Road	7/11/2012		ND(0.50)	ND(0.50)	ND(0.50)	ND(0.50)	ND(0.50)	ND(0.50)	ND(0.50)	ND(0.50)	ND(0.50)	ND(5.0)
M35P138LNA	3117 Paper Mill Road	1/10/2013		ND(0.50)	ND(0.50)	ND(0.50)	ND(0.50)	ND(0.50)	ND(0.50)	ND(0.50)	ND(0.50)	ND(0.50)	ND(5.0)
M35P138LNA	3117 Paper Mill Road	7/10/2013		ND(0.50)	ND(0.50)	ND(0.50)	ND(0.50)	ND(0.50)	ND(0.50)	ND(0.50)	ND(0.50)	ND(0.50)	ND(5.0)
M35P138LNA	3117 Paper Mill Road	1/14/2014		ND(0.50)	ND(0.50)	ND(0.50)	ND(0.50)	ND(0.50)	ND(0.50)	ND(0.50)	ND(0.50)	ND(0.50)	ND(5.0)
M35P138LNA	3117 Paper Mill Road	7/9/2014		ND(0.50)	ND(0.50)	ND(0.50)	ND(0.50)	ND(0.50)	ND(0.50)	ND(0.50)	ND(0.50)	ND(0.50)	ND(5.0)
M35P138LNA	3117 Paper Mill Road	1/14/2015		ND(0.5)	ND(0.5)	ND(0.5)	ND(0.5)	ND(0.5)	ND(0.50)	ND(0.50)	ND(0.50)	ND(0.50)	ND(25.0)
M35P138LNA	3117 Paper Mill Road	7/10/2015		ND(0.5)	ND(0.5)	ND(0.5)	ND(0.5)	ND(0.5)	ND(0.5)	ND(0.5)	ND(0.5)	ND(0.5)	ND(25)
M35P024L28	3120 Paper Mill Road	3/15/2006		1.9	ND(0.50)	ND(0.50)	ND(0.50)	ND(0.50)	ND(0.50)	ND(0.50)	ND(0.50)	1.0	ND(5.0)
M35P024L28	3120 Paper Mill Road	1/30/2007		5.0	ND(0.50)	ND(0.50)	ND(0.50)	ND(0.50)	ND(0.50)	ND(0.50)	ND(0.50)	2.3	ND(5.0)
M35P024L28	3120 Paper Mill Road	7/17/2007		12.8	ND(0.50)	ND(0.50)	ND(0.50)	ND(0.50)	ND(0.50)	ND(0.50)	ND(0.50)	5.7	ND(5.0)
M35P024L28	3120 Paper Mill Road	1/15/2008		9.1	ND(0.50)	ND(0.50)	ND(0.50)	ND(0.50)	ND(0.50)	ND(0.50)	ND(0.50)	2.7	ND(5.0)
M35P024L28	3120 Paper Mill Road	3/3/2008		8.6	ND(0.50)	ND(0.50)	ND(0.50)	ND(0.50)	ND(0.50)	ND(0.50)	ND(0.50)	3.1	ND(5.0)
M35P024L28	3120 Paper Mill Road	4/7/2008		8.6	ND(0.50)	ND(0.50)	ND(0.50)	ND(0.50)	ND(0.50)	ND(0.50)	ND(0.50)	3.3	ND(5.0)
M35P024L28	3120 Paper Mill Road	5/5/2008		7.7	ND(0.50)	ND(0.50)	ND(0.50)	ND(0.50)	ND(0.50)	ND(0.50)	ND(0.50)	3.1	ND(5.0)
M35P024L28	3120 Paper Mill Road	7/16/2008		7.9	ND(0.50)	ND(0.50)	ND(0.50)	ND(0.50)	ND(0.50)	ND(0.50)	ND(0.50)	2.8	ND(5.0)
M35P024L28	3120 Paper Mill Road	8/5/2008		8.3	ND(0.50)	ND(0.50)	ND(0.50)	ND(0.50)	ND(0.50)	ND(0.50)	ND(0.50)	3.2	ND(5.0)
M35P024L28	3120 Paper Mill Road	9/8/2008		8.5	ND(0.50)	ND(0.50)	ND(0.50)	ND(0.50)	ND(0.50)	ND(0.50)	ND(0.50)	2.8	ND(5.0)
M35P024L28	3120 Paper Mill Road	10/6/2008		8.7	ND(0.50)	ND(0.50)	ND(0.50)	ND(0.50)	ND(0.50)	ND(0.50)	ND(0.50)	3.2	ND(5.0)
M35P024L28	3120 Paper Mill Road	1/5/2009		9.2	ND(0.50)	ND(0.50)	ND(0.50)	ND(0.50)	ND(0.50)	ND(0.50)	ND(0.50)	3.5	ND(5.0)
M35P024L28	3120 Paper Mill Road	3/4/2009		8.6	ND(0.50)	ND(0.50)	ND(0.50)	ND(0.50)	ND(0.50)	ND(0.50)	ND(0.50)	3.5	ND(5.0)
M35P024L28	3120 Paper Mill Road	5/4/2009		6.8	ND(0.50)	ND(0.50)	ND(0.50)	ND(0.50)	ND(0.50)	ND(0.50)	ND(0.50)	2.7	ND(5.0)
M35P024L28	3120 Paper Mill Road	7/6/2009		5.3	ND(0.50)	ND(0.50)	ND(0.50)	ND(0.50)	ND(0.50)	ND(0.50)	ND(0.50)	1.5	ND(5.0)
M35P024L28	3120 Paper Mill Road	8/3/2009		6.0	ND(0.50)	ND(0.50)	ND(0.50)	ND(0.50)	ND(0.50)	ND(0.50)	ND(0.50)	2.1	ND(5.0)
M35P024L28	3120 Paper Mill Road	8/31/2009		6.1	ND(0.50)	ND(0.50)	ND(0.50)	ND(0.50)	ND(0.50)	ND(0.50)	ND(0.50)	2.1	ND(5.0)
M35P024L28	3120 Paper Mill Road	10/5/2009		5.8	ND(0.50)	ND(0.50)	ND(0.50)	ND(0.50)	ND(0.50)	ND(0.50)	ND(0.50)	1.9	ND(5.0)

Table 1 - Historical Private Supply Well Analytical Table

Inactive Exxon Facility #28077
14258 Jarrettsville Pike
Phoenix, Maryland

Map/Parcel/Lot	Address	Sample Date	POET Sample Point	MTBE (µg/L)	Benzene (µg/L)	Toluene (µg/L)	Ethyl-benzene (µg/L)	Total Xylenes (µg/L)	Naph-thalene (µg/L)	DIPE (µg/L)	ETBE (µg/L)	TAME (µg/L)	TBA (µg/L)
M35P024L28	3120 Paper Mill Road	11/2/2009		6.1	ND(0.50)	ND(0.50)	ND(0.50)	ND(0.50)	ND(0.50)	ND(0.50)	ND(0.50)	2.0	ND(5.0)
M35P024L28	3120 Paper Mill Road	12/10/2009		4.4	ND(0.50)	ND(0.50)	ND(0.50)	ND(0.50)	ND(0.50)	ND(0.50)	ND(0.50)	1.5	ND(5.0)
M35P024L28	3120 Paper Mill Road	1/4/2010		3.7	ND(0.50)	ND(0.50)	ND(0.50)	ND(0.50)	ND(0.50)	ND(0.50)	ND(0.50)	1.2	ND(5.0)
M35P024L28	3120 Paper Mill Road	4/5/2010		3.1	ND(0.50)	ND(0.50)	ND(0.50)	ND(0.50)	ND(0.50)	ND(0.50)	ND(0.50)	1.2	ND(5.0)
M35P024L28	3120 Paper Mill Road	6/7/2010		2.9	ND(0.50)	ND(0.50)	ND(0.50)	ND(0.50)	ND(0.50)	ND(0.50)	ND(0.50)	1.1	ND(5.0)
M35P024L28	3120 Paper Mill Road	7/20/2010		2.8	ND(0.50)	ND(0.50)	ND(0.50)	ND(0.50)	ND(0.50)	ND(0.50)	ND(0.50)	0.91	ND(5.0)
M35P024L28	3120 Paper Mill Road	9/13/2010		2.5	ND(0.50)	ND(0.50)	ND(0.50)	ND(0.50)	ND(0.50)	ND(0.50)	ND(0.50)	0.83	ND(5.0)
M35P024L28	3120 Paper Mill Road	10/4/2010		2.8	ND(0.50)	ND(0.50)	ND(0.50)	ND(0.50)	ND(0.50)	ND(0.50)	ND(0.50)	0.89	ND(5.0)
M35P024L28	3120 Paper Mill Road	12/6/2010		2.7	ND(0.50)	ND(0.50)	ND(0.50)	ND(0.50)	ND(0.50)	ND(0.50)	ND(0.50)	0.90	ND(5.0)
M35P024L28	3120 Paper Mill Road	1/3/2011		2.4	ND(0.50)	ND(0.50)	ND(0.50)	ND(0.50)	ND(0.50)	ND(0.50)	ND(0.50)	0.77	ND(5.0)
M35P024L28	3120 Paper Mill Road	2/7/2011		2.4	ND(0.50)	ND(0.50)	ND(0.50)	ND(0.50)	ND(0.50)	ND(0.50)	ND(0.50)	0.80	ND(5.0)
M35P024L28	3120 Paper Mill Road	6/6/2011		1.4	ND(0.50)	ND(0.50)	ND(0.50)	ND(0.50)	ND(0.50)	ND(0.50)	ND(0.50)	0.44 J	ND(5.0)
M35P024L28	3120 Paper Mill Road	8/1/2011		0.98	ND(0.50)	ND(0.50)	ND(0.50)	ND(0.50)	ND(0.50)	ND(0.50)	ND(0.50)	0.19 J	ND(5.0)
M35P024L28	3120 Paper Mill Road	1/25/2012		0.67	ND(0.50)	ND(0.50)	ND(0.50)	ND(0.50)	ND(0.50)	ND(0.50)	ND(0.50)	0.19 J	ND(5.0)
M35P024L28	3120 Paper Mill Road	2/21/2012		0.65	ND(0.50)	ND(0.50)	ND(0.50)	ND(0.50)	ND(0.50)	ND(0.50)	ND(0.50)	0.18 J	ND(5.0)
M35P024L28	3120 Paper Mill Road	6/4/2012		0.55	ND(0.50)	ND(0.50)	ND(0.50)	ND(0.50)	ND(0.50)	ND(0.50)	ND(0.50)	0.17 J	ND(5.0)
M35P024L28	3120 Paper Mill Road	7/2/2012		0.51	ND(0.50)	ND(0.50)	ND(0.50)	ND(0.50)	ND(0.50)	ND(0.50)	ND(0.50)	0.13 J	ND(5.0)
M35P024L28	3120 Paper Mill Road	8/6/2012		0.51	ND(0.50)	ND(0.50)	ND(0.50)	ND(0.50)	ND(0.50)	ND(0.50)	ND(0.50)	0.16 J	ND(5.0)
M35P024L28	3120 Paper Mill Road	9/10/2012		0.48 J	ND(0.50)	ND(0.50)	ND(0.50)	ND(0.50)	ND(0.50)	ND(0.50)	ND(0.50)	0.12 J	ND(5.0)
M35P024L28	3120 Paper Mill Road	10/1/2012		0.55	ND(0.50)	ND(0.50)	ND(0.50)	ND(0.50)	ND(0.50)	ND(0.50)	ND(0.50)	0.13 J	ND(5.0)
M35P024L28	3120 Paper Mill Road	11/5/2012		0.36 J	ND(0.50)	ND(0.50)	ND(0.50)	ND(0.50)	ND(0.50)	ND(0.50)	ND(0.50)	0.13 J	ND(5.0)
M35P024L28	3120 Paper Mill Road	1/7/2013		0.36 J	ND(0.50)	ND(0.50)	ND(0.50)	ND(0.50)	ND(0.50)	ND(0.50)	ND(0.50)	0.10 J	ND(5.0)
M35P024L28	3120 Paper Mill Road	2/4/2013		0.35 J	ND(0.50)	ND(0.50)	ND(0.50)	ND(0.50)	ND(0.50)	ND(0.50)	ND(0.50)	0.088 J	ND(5.0)
M35P024L28	3120 Paper Mill Road	3/4/2013		0.34 J	ND(0.50)	ND(0.50)	ND(0.50)	ND(0.50)	ND(0.50)	ND(0.50)	ND(0.50)	0.12 J	ND(5.0)
M35P024L28	3120 Paper Mill Road	7/1/2013		0.33 J	ND(0.50)	ND(0.50)	ND(0.50)	ND(0.50)	ND(0.50)	ND(0.50)	ND(0.50)	0.084 J	ND(5.0)
M35P024L28	3120 Paper Mill Road	8/5/2013		0.32 J	ND(0.50)	ND(0.50)	ND(0.50)	ND(0.50)	ND(0.50)	ND(0.50)	ND(0.50)	ND(0.50)	ND(5.0)
M35P024L28	3120 Paper Mill Road	9/9/2013		0.29 J	ND(0.50)	ND(0.50)	ND(0.50)	ND(0.50)	ND(0.50)	ND(0.50)	ND(0.50)	ND(0.50)	ND(5.0)
M35P024L28	3120 Paper Mill Road	10/7/2013		0.44 J	ND(0.50)	ND(0.50)	ND(0.50)	ND(0.50)	ND(0.50)	ND(0.50)	ND(0.50)	ND(0.50)	ND(5.0)
M35P024L28	3120 Paper Mill Road	11/4/2013		0.34 J	ND(0.50)	ND(0.50)	ND(0.50)	ND(0.50)	ND(0.50)	ND(0.50)	ND(0.50)	ND(0.50)	ND(5.0)
M35P024L28	3120 Paper Mill Road	12/2/2013		0.42 J	ND(0.50)	ND(0.50)	ND(0.50)	ND(0.50)	ND(0.50)	ND(0.50)	ND(0.50)	ND(0.50)	ND(5.0)

Table 1 - Historical Private Supply Well Analytical Table

Inactive Exxon Facility #28077
14258 Jarrettsville Pike
Phoenix, Maryland

Map/Parcel/Lot	Address	Sample Date	POET Sample Point	MTBE (µg/L)	Benzene (µg/L)	Toluene (µg/L)	Ethyl-benzene (µg/L)	Total Xylenes (µg/L)	Naph-thalene (µg/L)	DIPE (µg/L)	ETBE (µg/L)	TAME (µg/L)	TBA (µg/L)
M35P024L28	3120 Paper Mill Road	1/6/2014		0.41 J	ND(0.50)	ND(0.50)	ND(0.50)	ND(0.50)	ND(0.50)	ND(0.50)	ND(0.50)	ND(0.50)	ND(5.0)
M35P024L28	3120 Paper Mill Road	3/6/2014		0.32 J	ND(0.50)	ND(0.50)	ND(0.50)	ND(0.50)	ND(0.50)	ND(0.50)	ND(0.50)	ND(0.50)	ND(5.0)
M35P024L28	3120 Paper Mill Road	5/5/2014		0.23 J	ND(0.50)	ND(0.50)	ND(0.50)	ND(0.50)	ND(0.50)	ND(0.50)	ND(0.50)	ND(0.50)	ND(5.0)
M35P024L28	3120 Paper Mill Road	6/2/2014		0.21 J	ND(0.50)	ND(0.50)	ND(0.50)	ND(0.50)	ND(0.50)	ND(0.50)	ND(0.50)	ND(0.50)	ND(5.0)
M35P024L28	3120 Paper Mill Road	7/7/2014		0.24 J	ND(0.50)	ND(0.50)	ND(0.50)	ND(0.50)	ND(0.50)	ND(0.50)	ND(0.50)	ND(0.50)	ND(5.0)
M35P024L28	3120 Paper Mill Road	8/4/2014		0.29 J	ND(0.50)	ND(0.50)	ND(0.50)	ND(0.50)	ND(0.50)	ND(0.50)	ND(0.50)	ND(0.50)	ND(5.0)
M35P024L28	3120 Paper Mill Road	9/8/2014		0.37 J	ND(0.50)	ND(0.50)	ND(0.50)	ND(0.50)	ND(0.50)	ND(0.50)	ND(0.50)	ND(0.50)	ND(5.0)
M35P024L28	3120 Paper Mill Road	10/6/2014		0.37 J	ND(0.50)	ND(0.50)	ND(0.50)	ND(0.50)	ND(0.50)	ND(0.50)	ND(0.50)	ND(0.50)	ND(5.0)
M35P024L28	3120 Paper Mill Road	11/3/2014		0.34 J	ND(0.50)	ND(0.50)	ND(0.50)	ND(0.50)	ND(0.50)	ND(0.50)	ND(0.50)	ND(0.50)	ND(5.0)
M35P024L28	3120 Paper Mill Road	12/1/2014		0.32 J	ND(0.50)	ND(0.50)	ND(0.50)	ND(0.50)	ND(0.50)	ND(0.50)	ND(0.50)	ND(0.50)	ND(5.0)
M35P024L28	3120 Paper Mill Road	1/5/2015		0.3 J	ND(0.5)	ND(0.5)	ND(0.5)	ND(0.5)	ND(0.5)	ND(0.5)	ND(0.5)	ND(0.5)	ND(25)
M35P024L28	3120 Paper Mill Road	4/6/2015		0.2 J	ND(0.5)	ND(0.5)	ND(0.5)	ND(0.5)	ND(0.5)	ND(0.5)	ND(0.5)	ND(0.5)	ND(25)
M35P024L28	3120 Paper Mill Road	5/4/2015		0.2 J	ND(0.5)	ND(0.5)	ND(0.5)	ND(0.5)	ND(0.5)	ND(0.5)	ND(0.5)	ND(0.5)	ND(25)
M35P024L28	3120 Paper Mill Road	6/1/2015		0.3 J	ND(0.5)	ND(0.5)	ND(0.5)	ND(0.5)	ND(0.5)	ND(0.5)	ND(0.5)	ND(0.5)	ND(25)
M35P024L28	3120 Paper Mill Road	7/6/2015		0.3 J	ND(0.5)	ND(0.5)	ND(0.5)	ND(0.5)	ND(0.5)	ND(0.5)	ND(0.5)	ND(0.5)	ND(25)
M35P024L28	3120 Paper Mill Road	8/3/2015		0.2 J	ND(0.5)	ND(0.5)	ND(0.5)	ND(0.5)	ND(0.5)	ND(0.5)	ND(0.5)	ND(0.5)	ND(25)
M35P024L28	3120 Paper Mill Road	9/14/2015		0.2 J	ND(0.5)	ND(0.5)	ND(0.5)	ND(0.5)	ND(0.5)	ND(0.5)	ND(0.5)	ND(0.5)	ND(25)
M35P024L28	3120 Paper Mill Road	10/5/2015		0.2 J	ND(0.5)	ND(0.5)	ND(0.5)	ND(0.5)	ND(0.5)	ND(0.5)	ND(0.5)	ND(0.5)	ND(25)
M35P024L28	3120 Paper Mill Road	11/2/2015		0.2 J	ND(0.5)	ND(0.5)	ND(0.5)	ND(0.5)	ND(0.5)	ND(0.5)	ND(0.5)	ND(0.5)	ND(25)
M35P024L28	3120 Paper Mill Road	12/7/2015		0.2 J	ND(0.5)	ND(0.5)	ND(0.5)	ND(0.5)	ND(0.5)	ND(0.5)	ND(0.5)	ND(0.5)	ND(25)
M35P242LNA	3121 Paper Mill Road	2/25/2006		ND(0.50)	0.56	ND(0.50)	ND(0.50)	ND(0.50)	ND(0.50)	ND(0.50)	ND(0.50)	ND(0.50)	ND(5.0)
M35P242LNA	3121 Paper Mill Road	4/1/2006		ND(0.50)	0.34 J	ND(0.50)	ND(0.50)	ND(0.50)	ND(0.50)	ND(0.50)	ND(0.50)	ND(0.50)	ND(5.0)
M35P242LNA	3121 Paper Mill Road	4/25/2006		ND(0.50)	ND(0.50)	ND(0.50)	ND(0.50)	ND(0.50)	ND(0.50)	ND(0.50)	ND(0.50)	ND(0.50)	ND(5.0)
M35P242LNA	3121 Paper Mill Road	8/17/2006		0.21 J	0.12 J	ND(0.50)	ND(0.50)	ND(0.50)	ND(0.50)	ND(0.50)	ND(0.50)	ND(0.50)	ND(5.0)
M35P242LNA	3121 Paper Mill Road	1/26/2007		ND(0.50)	ND(0.50)	ND(0.50)	ND(0.50)	ND(0.50)	ND(0.50)	ND(0.50)	ND(0.50)	ND(0.50)	ND(5.0)
M35P242LNA	3121 Paper Mill Road	7/17/2007		ND(0.50)	ND(0.50)	ND(0.50)	ND(0.50)	ND(0.50)	ND(0.50)	ND(0.50)	ND(0.50)	ND(0.50)	ND(5.0)
M35P242LNA	3121 Paper Mill Road	1/21/2008		ND(0.50)	1.4	ND(0.50)	ND(0.50)	ND(0.50)	ND(0.50)	ND(0.50)	ND(0.50)	ND(0.50)	ND(5.0)
M35P242LNA	3121 Paper Mill Road	7/16/2008		0.11 J	ND(0.50)	ND(0.50)	ND(0.50)	ND(0.50)	ND(0.50)	ND(0.50)	ND(0.50)	ND(0.50)	ND(5.0)
M35P242LNA	3121 Paper Mill Road	1/7/2009		0.14 J	ND(0.50)	ND(0.50)	ND(0.50)	ND(0.50)	ND(0.50)	ND(0.50)	ND(0.50)	ND(0.50)	ND(5.0)
M35P242LNA	3121 Paper Mill Road	7/15/2009		0.14 J	1.2	ND(0.50)	ND(0.50)	ND(0.50)	ND(0.50)	ND(0.50)	ND(0.50)	ND(0.50)	ND(5.0)

Table 1 - Historical Private Supply Well Analytical Table

Inactive Exxon Facility #28077
14258 Jarrettsville Pike
Phoenix, Maryland

Map/Parcel/Lot	Address	Sample Date	POET Sample Point	MTBE (µg/L)	Benzene (µg/L)	Toluene (µg/L)	Ethyl-benzene (µg/L)	Total Xylenes (µg/L)	Naph-thalene (µg/L)	DIPE (µg/L)	ETBE (µg/L)	TAME (µg/L)	TBA (µg/L)
M35P242LNA	3121 Paper Mill Road	1/13/2010		ND(0.50)	0.63	ND(0.50)	ND(0.50)	ND(0.50)	ND(0.50)	ND(0.50)	ND(0.50)	ND(0.50)	ND(5.0)
M35P242LNA	3121 Paper Mill Road	7/9/2010		ND(0.50)	0.52	ND(0.50)	ND(0.50)	ND(0.50)	ND(0.50)	ND(0.50)	ND(0.50)	ND(0.50)	ND(5.0)
M35P242LNA	3121 Paper Mill Road	9/2/2010		ND(0.50)	ND(0.50)	ND(0.50)	ND(0.50)	ND(0.50)	ND(0.50)	ND(0.50)	ND(0.50)	ND(0.50)	ND(5.0)
M35P242LNA	3121 Paper Mill Road	11/17/2010		ND(0.50)	ND(0.50)	ND(0.50)	ND(0.50)	ND(0.50)	ND(0.50)	ND(0.50)	ND(0.50)	ND(0.50)	ND(5.0)
M35P242LNA	3121 Paper Mill Road	7/13/2011		ND(0.50)	0.38 J	ND(0.50)	ND(0.50)	ND(0.50)	ND(0.50)	ND(0.50)	ND(0.50)	ND(0.50)	ND(5.0)
M35P242LNA	3121 Paper Mill Road	1/11/2012		ND(0.50)	0.41 J	ND(0.50)	ND(0.50)	ND(0.50)	ND(0.50)	ND(0.50)	ND(0.50)	ND(0.50)	ND(5.0)
M35P242LNA	3121 Paper Mill Road	7/11/2012		ND(0.50)	0.27 J	ND(0.50)	ND(0.50)	ND(0.50)	ND(0.50)	ND(0.50)	ND(0.50)	ND(0.50)	ND(5.0)
M35P242LNA	3121 Paper Mill Road	1/18/2013		ND(0.50)	0.29 J	ND(0.50)	ND(0.50)	ND(0.50)	ND(0.50)	ND(0.50)	ND(0.50)	ND(0.50)	ND(5.0)
M35P242LNA	3121 Paper Mill Road	7/29/2013		ND(0.50)	ND(0.50)	ND(0.50)	ND(0.50)	ND(0.50)	ND(0.50)	ND(0.50)	ND(0.50)	ND(0.50)	ND(5.0)
M35P242LNA	3121 Paper Mill Road	2/5/2014		ND(0.50)	0.38 J	ND(0.50)	ND(0.50)	ND(0.50)	ND(0.50)	ND(0.50)	ND(0.50)	ND(0.50)	ND(5.0)
M35P242LNA	3121 Paper Mill Road	7/18/2014		ND(0.50)	0.27 J	ND(0.50)	ND(0.50)	ND(0.50)	ND(0.50)	ND(0.50)	ND(0.50)	ND(0.50)	ND(5.0)
M35P242LNA	3121 Paper Mill Road	2/3/2015		ND(0.5)	0.3 J	ND(0.5)	ND(0.5)	ND(0.5)	ND(0.5)	ND(0.5)	ND(0.5)	ND(0.5)	ND(25)
M35P242LNA	3121 Paper Mill Road	7/16/2015		ND(0.5)	0.1 J	ND(0.5)	ND(0.5)	ND(0.5)	ND(0.5)	ND(0.5)	ND(0.5)	ND(0.5)	ND(25)
M35P024L02	3204 Paper Mill Road	3/16/2006		ND(0.50)	ND(0.50)	ND(0.50)	ND(0.50)	ND(0.50)	ND(0.50)	ND(0.50)	ND(0.50)	ND(0.50)	ND(5.0)
M35P024L02	3204 Paper Mill Road	1/26/2007		ND(0.50)	ND(0.50)	ND(0.50)	ND(0.50)	ND(0.50)	ND(0.50)	ND(0.50)	ND(0.50)	ND(0.50)	ND(5.0)
M35P024L02	3204 Paper Mill Road	7/17/2007		ND(0.50)	ND(0.50)	ND(0.50)	ND(0.50)	ND(0.50)	ND(0.50)	ND(0.50)	ND(0.50)	ND(0.50)	ND(5.0)
M35P024L02	3204 Paper Mill Road	1/15/2008		ND(0.50)	ND(0.50)	ND(0.50)	ND(0.50)	ND(0.50)	ND(0.50)	ND(0.50)	ND(0.50)	ND(0.50)	ND(5.0)
M35P024L02	3204 Paper Mill Road	7/15/2008		ND(0.50)	ND(0.50)	0.074 J	ND(0.50)	ND(0.50)	ND(0.50)	ND(0.50)	ND(0.50)	ND(0.50)	ND(5.0)
M35P024L02	3204 Paper Mill Road	1/7/2009		ND(0.50)	ND(0.50)	ND(0.50)	ND(0.50)	ND(0.50)	ND(0.50)	ND(0.50)	ND(0.50)	ND(0.50)	ND(5.0)
M35P024L02	3204 Paper Mill Road	7/13/2009		0.10 J	ND(0.50)	ND(0.50)	ND(0.50)	ND(0.50)	ND(0.50)	ND(0.50)	ND(0.50)	ND(0.50)	ND(5.0)
M35P024L02	3204 Paper Mill Road	1/13/2010		ND(0.50)	ND(0.50)	ND(0.50)	ND(0.50)	ND(0.50)	ND(0.50)	ND(0.50)	ND(0.50)	ND(0.50)	ND(5.0)
M35P024L02	3204 Paper Mill Road	7/7/2010		ND(0.50)	ND(0.50)	ND(0.50)	ND(0.50)	ND(0.50)	ND(0.50)	ND(0.50)	ND(0.50)	ND(0.50)	ND(5.0)
M35P024L02	3204 Paper Mill Road	11/15/2010		ND(0.50)	ND(0.50)	ND(0.50)	ND(0.50)	ND(0.50)	ND(0.50)	ND(0.50)	ND(0.50)	ND(0.50)	ND(5.0)
M35P024L02	3204 Paper Mill Road	7/25/2011		0.13 J	ND(0.50)	ND(0.50)	ND(0.50)	ND(0.50)	ND(0.50)	ND(0.50)	ND(0.50)	ND(0.50)	ND(5.0)
M35P024L02	3204 Paper Mill Road	1/12/2012		0.084 J	ND(0.50)	ND(0.50)	ND(0.50)	ND(0.50)	ND(0.50)	ND(0.50)	ND(0.50)	ND(0.50)	ND(5.0)
M35P024L02	3204 Paper Mill Road	7/19/2012		0.070 J	ND(0.50)	ND(0.50)	ND(0.50)	ND(0.50)	ND(0.50)	ND(0.50)	ND(0.50)	ND(0.50)	ND(5.0)
M35P024L02	3204 Paper Mill Road	1/14/2013		ND(0.50)	ND(0.50)	ND(0.50)	ND(0.50)	ND(0.50)	ND(0.50)	ND(0.50)	ND(0.50)	ND(0.50)	ND(5.0)
M35P024L02	3204 Paper Mill Road	7/10/2013		ND(0.50)	ND(0.50)	ND(0.50)	ND(0.50)	ND(0.50)	ND(0.50)	ND(0.50)	ND(0.50)	ND(0.50)	ND(5.0)
M35P024L02	3204 Paper Mill Road	1/14/2014		ND(0.50)	ND(0.50)	ND(0.50)	ND(0.50)	ND(0.50)	ND(0.50)	ND(0.50)	ND(0.50)	ND(0.50)	ND(5.0)
M35P024L02	3204 Paper Mill Road	7/9/2014		ND(0.50)	ND(0.50)	ND(0.50)	ND(0.50)	ND(0.50)	ND(0.50)	ND(0.50)	ND(0.50)	ND(0.50)	ND(5.0)

Table 1 - Historical Private Supply Well Analytical Table

Inactive Exxon Facility #28077
14258 Jarrettsville Pike
Phoenix, Maryland

Map/Parcel/Lot	Address	Sample Date	POET Sample Point	MTBE (µg/L)	Benzene (µg/L)	Toluene (µg/L)	Ethyl-benzene (µg/L)	Total Xylenes (µg/L)	Naph-thalene (µg/L)	DIPE (µg/L)	ETBE (µg/L)	TAME (µg/L)	TBA (µg/L)
M35P024L02	3204 Paper Mill Road	1/14/2015		ND(0.5)	ND(0.5)	ND(0.5)	ND(0.5)	ND(0.5)	ND(0.50)	ND(0.50)	ND(0.50)	ND(0.50)	ND(25.0)
M35P024L02	3204 Paper Mill Road	7/14/2015		ND(0.5)	ND(0.5)	ND(0.5)	ND(0.5)	ND(0.5)	ND(0.5)	ND(0.5)	ND(0.5)	ND(0.5)	ND(25)
M35P245LNA	3206 Paper Mill Road	3/17/2006		ND(0.50)	ND(0.50)	ND(0.50)	ND(0.50)	ND(0.50)	ND(0.50)	ND(0.50)	ND(0.50)	ND(0.50)	ND(5.0)
M35P245LNA	3206 Paper Mill Road	1/27/2007		ND(0.50)	ND(0.50)	ND(0.50)	ND(0.50)	ND(0.50)	ND(0.50)	ND(0.50)	ND(0.50)	ND(0.50)	ND(5.0)
M35P245LNA	3206 Paper Mill Road	7/17/2007		ND(0.50)	ND(0.50)	ND(0.50)	ND(0.50)	ND(0.50)	ND(0.50)	ND(0.50)	ND(0.50)	ND(0.50)	ND(5.0)
M35P245LNA	3206 Paper Mill Road	1/15/2008		ND(0.50)	ND(0.50)	ND(0.50)	ND(0.50)	ND(0.50)	ND(0.50)	ND(0.50)	ND(0.50)	ND(0.50)	ND(5.0)
M35P245LNA	3206 Paper Mill Road	7/17/2008		ND(0.50)	ND(0.50)	ND(0.50)	ND(0.50)	ND(0.50)	ND(0.50)	ND(0.50)	ND(0.50)	ND(0.50)	ND(5.0)
M35P245LNA	3206 Paper Mill Road	1/7/2009		ND(0.50)	ND(0.50)	ND(0.50)	ND(0.50)	ND(0.50)	ND(0.50)	ND(0.50)	ND(0.50)	ND(0.50)	ND(5.0)
M35P245LNA	3206 Paper Mill Road	7/13/2009		ND(0.50)	ND(0.50)	ND(0.50)	ND(0.50)	ND(0.50)	ND(0.50)	ND(0.50)	ND(0.50)	ND(0.50)	ND(5.0)
M35P245LNA	3206 Paper Mill Road	1/12/2010		ND(0.50)	ND(0.50)	ND(0.50)	ND(0.50)	ND(0.50)	ND(0.50)	ND(0.50)	ND(0.50)	ND(0.50)	ND(5.0)
M35P245LNA	3206 Paper Mill Road	7/8/2010		ND(0.50)	ND(0.50)	ND(0.50)	ND(0.50)	ND(0.50)	ND(0.50)	ND(0.50)	ND(0.50)	ND(0.50)	ND(5.0)
M35P245LNA	3206 Paper Mill Road	11/17/2010		ND(0.50)	ND(0.50)	ND(0.50)	ND(0.50)	ND(0.50)	ND(0.50)	ND(0.50)	ND(0.50)	ND(0.50)	ND(5.0)
M35P245LNA	3206 Paper Mill Road	7/20/2011		ND(0.50)	ND(0.50)	ND(0.50)	ND(0.50)	ND(0.50)	ND(0.50)	ND(0.50)	ND(0.50)	ND(0.50)	ND(5.0)
M35P245LNA	3206 Paper Mill Road	1/16/2012		ND(0.50)	ND(0.50)	ND(0.50)	ND(0.50)	ND(0.50)	ND(0.50)	ND(0.50)	ND(0.50)	ND(0.50)	ND(5.0)
M35P245LNA	3206 Paper Mill Road	7/13/2012		ND(0.50)	ND(0.50)	ND(0.50)	ND(0.50)	ND(0.50)	ND(0.50)	ND(0.50)	ND(0.50)	ND(0.50)	ND(5.0)
M35P245LNA	3206 Paper Mill Road	1/10/2013		ND(0.50)	ND(0.50)	ND(0.50)	ND(0.50)	ND(0.50)	ND(0.50)	ND(0.50)	ND(0.50)	ND(0.50)	ND(5.0)
M35P245LNA	3206 Paper Mill Road	7/12/2013		ND(0.50)	ND(0.50)	ND(0.50)	ND(0.50)	ND(0.50)	ND(0.50)	ND(0.50)	ND(0.50)	ND(0.50)	ND(5.0)
M35P245LNA	3206 Paper Mill Road	1/24/2014		ND(0.50)	ND(0.50)	ND(0.50)	ND(0.50)	ND(0.50)	ND(0.50)	ND(0.50)	ND(0.50)	ND(0.50)	ND(5.0)
M35P245LNA	3206 Paper Mill Road	7/11/2014		ND(0.50)	ND(0.50)	ND(0.50)	ND(0.50)	ND(0.50)	ND(0.50)	ND(0.50)	ND(0.50)	ND(0.50)	ND(5.0)
M35P245LNA	3206 Paper Mill Road	1/16/2015		ND(0.5)	ND(0.5)	ND(0.5)	ND(0.5)	ND(0.5)	ND(0.50)	ND(0.50)	ND(0.50)	ND(0.50)	ND(25.0)
M35P245LNA	3206 Paper Mill Road	7/10/2015		ND(0.5)	ND(0.5)	0.1 J	ND(0.5)	ND(0.5)	ND(0.5)	ND(0.5)	ND(0.5)	ND(0.5)	ND(25)
M35P310L07	3210 Paper Mill Road	3/17/2006		ND(0.50)	ND(0.50)	ND(0.50)	ND(0.50)	ND(0.50)	ND(0.50)	ND(0.50)	ND(0.50)	ND(0.50)	ND(5.0)
M35P310L07	3210 Paper Mill Road	1/26/2007		ND(0.50)	ND(0.50)	ND(0.50)	ND(0.50)	ND(0.50)	ND(0.50)	ND(0.50)	ND(0.50)	ND(0.50)	ND(5.0)
M35P310L07	3210 Paper Mill Road	7/21/2007		ND(0.50)	ND(0.50)	ND(0.50)	ND(0.50)	ND(0.50)	ND(0.50)	ND(0.50)	ND(0.50)	ND(0.50)	ND(5.0)
M35P310L07	3210 Paper Mill Road	1/21/2008		ND(0.50)	ND(0.50)	ND(0.50)	ND(0.50)	ND(0.50)	ND(0.50)	ND(0.50)	ND(0.50)	ND(0.50)	ND(5.0)
M35P310L07	3210 Paper Mill Road	1/15/2009		ND(0.50)	ND(0.50)	ND(0.50)	ND(0.50)	ND(0.50)	ND(0.50)	ND(0.50)	ND(0.50)	ND(0.50)	ND(5.0)
M35P310L07	3210 Paper Mill Road	8/6/2009		ND(0.50)	ND(0.50)	ND(0.50)	ND(0.50)	ND(0.50)	ND(0.50)	ND(0.50)	ND(0.50)	ND(0.50)	ND(5.0)
M35P310L07	3210 Paper Mill Road	1/18/2010		ND(0.50)	ND(0.50)	ND(0.50)	ND(0.50)	ND(0.50)	ND(0.50)	ND(0.50)	ND(0.50)	ND(0.50)	ND(5.0)
M35P310L07	3210 Paper Mill Road	7/9/2010		ND(0.50)	ND(0.50)	ND(0.50)	ND(0.50)	ND(0.50)	ND(0.50)	ND(0.50)	ND(0.50)	ND(0.50)	ND(5.0)
M35P310L07	3210 Paper Mill Road	11/23/2010		ND(0.50)	ND(0.50)	ND(0.50)	ND(0.50)	ND(0.50)	ND(0.50)	ND(0.50)	ND(0.50)	ND(0.50)	ND(5.0)

Table 1 - Historical Private Supply Well Analytical Table

Inactive Exxon Facility #28077
14258 Jarrettsville Pike
Phoenix, Maryland

Map/Parcel/Lot	Address	Sample Date	POET Sample Point	MTBE (µg/L)	Benzene (µg/L)	Toluene (µg/L)	Ethyl-benzene (µg/L)	Total Xylenes (µg/L)	Naph-thalene (µg/L)	DIPE (µg/L)	ETBE (µg/L)	TAME (µg/L)	TBA (µg/L)
M35P310L07	3210 Paper Mill Road	7/8/2011		ND(0.50)	ND(0.50)	ND(0.50)	ND(0.50)	ND(0.50)	ND(0.50)	ND(0.50)	ND(0.50)	ND(0.50)	ND(5.0)
M35P310L07	3210 Paper Mill Road	1/20/2012		ND(0.50)	ND(0.50)	ND(0.50)	ND(0.50)	ND(0.50)	ND(0.50)	ND(0.50)	ND(0.50)	ND(0.50)	ND(5.0)
M35P310L07	3210 Paper Mill Road	7/20/2012		ND(0.50)	ND(0.50)	ND(0.50)	ND(0.50)	ND(0.50)	ND(0.50)	ND(0.50)	ND(0.50)	ND(0.50)	ND(5.0)
M35P310L07	3210 Paper Mill Road	1/18/2013		ND(0.50)	ND(0.50)	ND(0.50)	ND(0.50)	ND(0.50)	ND(0.50)	ND(0.50)	ND(0.50)	ND(0.50)	ND(5.0)
M35P310L07	3210 Paper Mill Road	7/19/2013		ND(0.50)	ND(0.50)	ND(0.50)	ND(0.50)	ND(0.50)	ND(0.50)	ND(0.50)	ND(0.50)	ND(0.50)	ND(5.0)
M35P310L07	3210 Paper Mill Road	1/17/2014		ND(0.50)	ND(0.50)	ND(0.50)	ND(0.50)	ND(0.50)	ND(0.50)	ND(0.50)	ND(0.50)	ND(0.50)	ND(5.0)
M35P310L07	3210 Paper Mill Road	7/18/2014		ND(0.50)	ND(0.50)	ND(0.50)	ND(0.50)	ND(0.50)	ND(0.50)	ND(0.50)	ND(0.50)	ND(0.50)	ND(5.0)
M35P310L07	3210 Paper Mill Road	2/13/2015		ND(0.5)	ND(0.5)	ND(0.5)	ND(0.5)	ND(0.5)	ND(0.5)	ND(0.5)	ND(0.5)	ND(0.5)	ND(25)
M35P310L07	3210 Paper Mill Road	7/17/2015		ND(0.5)	ND(0.5)	ND(0.5)	ND(0.5)	ND(0.5)	ND(0.5)	ND(0.5)	ND(0.5)	ND(0.5)	ND(25)
M35P310L06	3212 Paper Mill Road	3/16/2006		ND(0.50)	ND(0.50)	ND(0.50)	ND(0.50)	ND(0.50)	ND(0.50)	ND(0.50)	ND(0.50)	ND(0.50)	ND(5.0)
M35P310L06	3212 Paper Mill Road	1/26/2007		ND(0.50)	ND(0.50)	ND(0.50)	ND(0.50)	ND(0.50)	ND(0.50)	ND(0.50)	ND(0.50)	ND(0.50)	ND(5.0)
M35P310L06	3212 Paper Mill Road	7/17/2007		ND(0.50)	ND(0.50)	ND(0.50)	ND(0.50)	ND(0.50)	ND(0.50)	ND(0.50)	ND(0.50)	ND(0.50)	ND(5.0)
M35P310L06	3212 Paper Mill Road	1/16/2008		ND(0.50)	ND(0.50)	ND(0.50)	ND(0.50)	ND(0.50)	ND(0.50)	ND(0.50)	ND(0.50)	ND(0.50)	ND(5.0)
M35P310L06	3212 Paper Mill Road	1/12/2009		ND(0.50)	ND(0.50)	ND(0.50)	ND(0.50)	ND(0.50)	ND(0.50)	ND(0.50)	ND(0.50)	ND(0.50)	ND(5.0)
M35P310L06	3212 Paper Mill Road	7/13/2009		ND(0.50)	ND(0.50)	ND(0.50)	ND(0.50)	ND(0.50)	ND(0.50)	ND(0.50)	ND(0.50)	ND(0.50)	ND(5.0)
M35P310L06	3212 Paper Mill Road	1/13/2010		ND(0.50)	ND(0.50)	7.1	ND(0.50)	ND(0.50)	ND(0.50)	ND(0.50)	ND(0.50)	ND(0.50)	ND(5.0)
M35P310L06	3212 Paper Mill Road	7/15/2010		ND(0.50)	ND(0.50)	ND(0.50)	ND(0.50)	ND(0.50)	ND(0.50)	ND(0.50)	ND(0.50)	ND(0.50)	ND(5.0)
M35P310L06	3212 Paper Mill Road	11/15/2010		ND(0.50)	ND(0.50)	ND(0.50)	ND(0.50)	ND(0.50)	ND(0.50)	ND(0.50)	ND(0.50)	ND(0.50)	ND(5.0)
M35P310L06	3212 Paper Mill Road	7/13/2011		ND(0.50)	ND(0.50)	ND(0.50)	ND(0.50)	ND(0.50)	ND(0.50)	ND(0.50)	ND(0.50)	ND(0.50)	ND(5.0)
M35P310L06	3212 Paper Mill Road	1/11/2012		ND(0.50)	ND(0.50)	ND(0.50)	ND(0.50)	ND(0.50)	ND(0.50)	ND(0.50)	ND(0.50)	ND(0.50)	ND(5.0)
M35P310L06	3212 Paper Mill Road	7/11/2012		ND(0.50)	ND(0.50)	ND(0.50)	ND(0.50)	ND(0.50)	ND(0.50)	ND(0.50)	ND(0.50)	ND(0.50)	ND(5.0)
M35P310L06	3212 Paper Mill Road	1/10/2013		ND(0.50)	ND(0.50)	ND(0.50)	ND(0.50)	ND(0.50)	ND(0.50)	ND(0.50)	ND(0.50)	ND(0.50)	ND(5.0)
M35P310L06	3212 Paper Mill Road	7/16/2013		ND(0.50)	ND(0.50)	ND(0.50)	ND(0.50)	ND(0.50)	ND(0.50)	ND(0.50)	ND(0.50)	ND(0.50)	ND(5.0)
M35P310L06	3212 Paper Mill Road	1/27/2014		ND(0.50)	ND(0.50)	ND(0.50)	ND(0.50)	ND(0.50)	ND(0.50)	ND(0.50)	ND(0.50)	ND(0.50)	ND(5.0)
M35P310L06	3212 Paper Mill Road	7/18/2014		ND(0.50)	ND(0.50)	ND(0.50)	ND(0.50)	ND(0.50)	ND(0.50)	ND(0.50)	ND(0.50)	ND(0.50)	ND(5.0)
M35P310L06	3212 Paper Mill Road	1/21/2015		ND(0.5)	ND(0.5)	ND(0.5)	ND(0.5)	ND(0.5)	ND(0.50)	ND(0.50)	ND(0.50)	ND(0.50)	ND(25.0)
M35P310L06	3212 Paper Mill Road	7/16/2015		ND(0.5)	ND(0.5)	ND(0.5)	ND(0.5)	ND(0.5)	ND(0.5)	ND(0.5)	ND(0.5)	ND(0.5)	ND(25)
M35P028L01	3214 Paper Mill Road	3/17/2006		0.64	ND(0.50)	ND(0.50)	ND(0.50)	ND(0.50)	ND(0.50)	ND(0.50)	ND(0.50)	ND(0.50)	ND(5.0)
M35P028L01	3214 Paper Mill Road	7/17/2007		5.5	ND(0.50)	ND(0.50)	ND(0.50)	ND(0.50)	ND(0.50)	ND(0.50)	ND(0.50)	0.15 J	ND(5.0)
M35P028L01	3214 Paper Mill Road	1/18/2008		4.1	ND(0.50)	ND(0.50)	ND(0.50)	ND(0.50)	ND(0.50)	ND(0.50)	ND(0.50)	ND(0.50)	ND(5.0)

Table 1 - Historical Private Supply Well Analytical Table

Inactive Exxon Facility #28077
14258 Jarrettsville Pike
Phoenix, Maryland

Map/Parcel/Lot	Address	Sample Date	POET Sample Point	MTBE (µg/L)	Benzene (µg/L)	Toluene (µg/L)	Ethyl-benzene (µg/L)	Total Xylenes (µg/L)	Naph-thalene (µg/L)	DIPE (µg/L)	ETBE (µg/L)	TAME (µg/L)	TBA (µg/L)
M35P028L01	3214 Paper Mill Road	7/16/2008		3.4	ND(0.50)	ND(0.50)	ND(0.50)	ND(0.50)	ND(0.50)	ND(0.50)	ND(0.50)	ND(0.50)	ND(5.0)
M35P028L01	3214 Paper Mill Road	1/12/2009		2.7	ND(0.50)	ND(0.50)	ND(0.50)	ND(0.50)	ND(0.50)	ND(0.50)	ND(0.50)	0.090 J	ND(5.0)
M35P028L01	3214 Paper Mill Road	7/14/2009		2.4	ND(0.50)	ND(0.50)	ND(0.50)	ND(0.50)	ND(0.50)	ND(0.50)	ND(0.50)	ND(0.50)	ND(5.0)
M35P028L01	3214 Paper Mill Road	4/15/2010		0.53	ND(0.50)	ND(0.50)	ND(0.50)	ND(0.50)	ND(0.50)	ND(0.50)	ND(0.50)	ND(0.50)	ND(5.0)
M35P028L01	3214 Paper Mill Road	4/20/2011		ND(0.50)	ND(0.50)	ND(0.50)	ND(0.50)	ND(0.50)	ND(0.50)	ND(0.50)	ND(0.50)	ND(0.50)	ND(5.0)
M35P028L01	3214 Paper Mill Road	11/7/2011		ND(0.50)	ND(0.50)	ND(0.50)	ND(0.50)	ND(0.50)	ND(0.50)	ND(0.50)	ND(0.50)	ND(0.50)	ND(5.0)
M35P028L01	3214 Paper Mill Road	1/18/2012		ND(0.50)	ND(0.50)	ND(0.50)	ND(0.50)	ND(0.50)	ND(0.50)	ND(0.50)	ND(0.50)	ND(0.50)	ND(5.0)
M35P028L01	3214 Paper Mill Road	7/24/2012		ND(0.50)	ND(0.50)	ND(0.50)	ND(0.50)	ND(0.50)	ND(0.50)	ND(0.50)	ND(0.50)	ND(0.50)	ND(5.0)
M35P028L01	3214 Paper Mill Road	10/10/2012		ND(0.50)	ND(0.50)	ND(0.50)	ND(0.50)	ND(0.50)	ND(0.50)	ND(0.50)	ND(0.50)	ND(0.50)	ND(5.0)
M35P028L01	3214 Paper Mill Road	1/10/2013		ND(0.50)	ND(0.50)	ND(0.50)	ND(0.50)	ND(0.50)	ND(0.50)	ND(0.50)	ND(0.50)	ND(0.50)	ND(5.0)
M35P028L01	3214 Paper Mill Road	4/9/2013		ND(0.50)	ND(0.50)	ND(0.50)	ND(0.50)	ND(0.50)	ND(0.50)	ND(0.50)	ND(0.50)	ND(0.50)	ND(5.0)
M35P028L01	3214 Paper Mill Road	7/19/2013		ND(0.50)	ND(0.50)	ND(0.50)	ND(0.50)	ND(0.50)	ND(0.50)	ND(0.50)	ND(0.50)	ND(0.50)	ND(5.0)
M35P028L01	3214 Paper Mill Road	10/15/2013		ND(0.50)	ND(0.50)	ND(0.50)	ND(0.50)	ND(0.50)	ND(0.50)	ND(0.50)	ND(0.50)	ND(0.50)	ND(5.0)
M35P028L01	3214 Paper Mill Road	4/14/2014		ND(0.50)	ND(0.50)	ND(0.50)	ND(0.50)	ND(0.50)	ND(0.50)	ND(0.50)	ND(0.50)	ND(0.50)	ND(5.0)
M35P028L01	3214 Paper Mill Road	5/1/2014		ND(0.50)	ND(0.50)	ND(0.50)	ND(0.50)	ND(0.50)	ND(0.50)	ND(0.50)	ND(0.50)	ND(0.50)	ND(5.0)
M35P028L01	3214 Paper Mill Road	7/22/2014		ND(0.50)	ND(0.50)	ND(0.50)	ND(0.50)	ND(0.50)	ND(0.50)	ND(0.50)	ND(0.50)	ND(0.50)	ND(5.0)
M35P028L01	3214 Paper Mill Road	10/17/2014		ND(0.50)	ND(0.50)	ND(0.50)	ND(0.50)	ND(0.50)	ND(0.50)	ND(0.50)	ND(0.50)	ND(0.50)	ND(5.0)
M35P028L01	3214 Paper Mill Road	1/14/2015		ND(0.5)	ND(0.5)	ND(0.5)	ND(0.5)	ND(0.5)	ND(0.50)	ND(0.50)	ND(0.50)	ND(0.50)	ND(25.0)
M35P028L01	3214 Paper Mill Road	4/13/2015		ND(0.5)	ND(0.5)	ND(0.5)	ND(0.5)	ND(0.5)	ND(0.5)	ND(0.5)	ND(0.5)	ND(0.5)	ND(25)
M35P028L01	3214 Paper Mill Road	7/16/2015		ND(0.5)	ND(0.5)	ND(0.5)	ND(0.5)	ND(0.5)	ND(0.5)	ND(0.5)	ND(0.5)	ND(0.5)	ND(25)
M35P028L01	3214 Paper Mill Road	10/26/2015		ND(0.5)	ND(0.5)	ND(0.5)	ND(0.5)	ND(0.5)	ND(0.5)	ND(0.5)	ND(0.5)	ND(0.5)	ND(25)
M35P310L05	3216 Paper Mill Road	3/15/2006		ND(0.50)	ND(0.50)	ND(0.50)	ND(0.50)	ND(0.50)	ND(0.50)	ND(0.50)	ND(0.50)	ND(0.50)	ND(5.0)
M35P310L05	3216 Paper Mill Road	1/25/2007		ND(0.50)	ND(0.50)	ND(0.50)	ND(0.50)	ND(0.50)	ND(0.50)	ND(0.50)	ND(0.50)	ND(0.50)	ND(5.0)
M35P310L05	3216 Paper Mill Road	7/18/2007		ND(0.50)	ND(0.50)	ND(0.50)	ND(0.50)	ND(0.50)	ND(0.50)	ND(0.50)	ND(0.50)	ND(0.50)	ND(5.0)
M35P310L05	3216 Paper Mill Road	1/16/2008		ND(0.50)	ND(0.50)	ND(0.50)	ND(0.50)	ND(0.50)	ND(0.50)	ND(0.50)	ND(0.50)	ND(0.50)	ND(5.0)
M35P310L05	3216 Paper Mill Road	7/17/2008		ND(0.50)	ND(0.50)	ND(0.50)	ND(0.50)	ND(0.50)	ND(0.50)	ND(0.50)	ND(0.50)	ND(0.50)	ND(5.0)
M35P310L05	3216 Paper Mill Road	1/12/2009		ND(0.50)	ND(0.50)	ND(0.50)	ND(0.50)	ND(0.50)	ND(0.50)	ND(0.50)	ND(0.50)	ND(0.50)	ND(5.0)
M35P310L05	3216 Paper Mill Road	7/14/2009		ND(0.50)	ND(0.50)	ND(0.50)	ND(0.50)	ND(0.50)	ND(0.50)	ND(0.50)	ND(0.50)	ND(0.50)	ND(5.0)
M35P310L05	3216 Paper Mill Road	1/14/2010		ND(0.50)	ND(0.50)	ND(0.50)	ND(0.50)	ND(0.50)	ND(0.50)	ND(0.50)	ND(0.50)	ND(0.50)	ND(5.0)
M35P310L05	3216 Paper Mill Road	7/19/2010		ND(0.50)	ND(0.50)	ND(0.50)	ND(0.50)	ND(0.50)	ND(0.50)	ND(0.50)	ND(0.50)	ND(0.50)	ND(5.0)

Table 1 - Historical Private Supply Well Analytical Table

Inactive Exxon Facility #28077
14258 Jarrettsville Pike
Phoenix, Maryland

Map/Parcel/Lot	Address	Sample Date	POET Sample Point	MTBE (µg/L)	Benzene (µg/L)	Toluene (µg/L)	Ethyl-benzene (µg/L)	Total Xylenes (µg/L)	Naph-thalene (µg/L)	DIPE (µg/L)	ETBE (µg/L)	TAME (µg/L)	TBA (µg/L)
M35P310L05	3216 Paper Mill Road	11/9/2010		ND(0.50)	ND(0.50)	ND(0.50)	ND(0.50)	ND(0.50)	ND(0.50)	ND(0.50)	ND(0.50)	ND(0.50)	ND(5.0)
M35P310L05	3216 Paper Mill Road	7/12/2011		ND(0.50)	ND(0.50)	ND(0.50)	ND(0.50)	ND(0.50)	ND(0.50)	ND(0.50)	ND(0.50)	ND(0.50)	ND(5.0)
M35P310L05	3216 Paper Mill Road	1/11/2012		ND(0.50)	ND(0.50)	ND(0.50)	ND(0.50)	ND(0.50)	ND(0.50)	ND(0.50)	ND(0.50)	ND(0.50)	ND(5.0)
M35P310L05	3216 Paper Mill Road	7/17/2012		ND(0.50)	ND(0.50)	ND(0.50)	ND(0.50)	ND(0.50)	ND(0.50)	ND(0.50)	ND(0.50)	ND(0.50)	ND(5.0)
M35P310L05	3216 Paper Mill Road	1/14/2013		ND(0.50)	ND(0.50)	ND(0.50)	ND(0.50)	ND(0.50)	ND(0.50)	ND(0.50)	ND(0.50)	ND(0.50)	ND(5.0)
M35P310L05	3216 Paper Mill Road	7/8/2013		ND(0.50)	ND(0.50)	ND(0.50)	ND(0.50)	ND(0.50)	ND(0.50)	ND(0.50)	ND(0.50)	ND(0.50)	ND(5.0)
M35P310L05	3216 Paper Mill Road	1/28/2014		ND(0.50)	ND(0.50)	ND(0.50)	ND(0.50)	ND(0.50)	ND(0.50)	ND(0.50)	ND(0.50)	ND(0.50)	ND(5.0)
M35P310L05	3216 Paper Mill Road	7/16/2014		ND(0.50)	ND(0.50)	ND(0.50)	ND(0.50)	ND(0.50)	ND(0.50)	ND(0.50)	ND(0.50)	ND(0.50)	ND(5.0)
M35P310L05	3216 Paper Mill Road	1/20/2015		ND(0.5)	ND(0.5)	ND(0.5)	ND(0.5)	ND(0.5)	ND(0.50)	ND(0.50)	ND(0.50)	ND(0.50)	ND(25.0)
M35P310L05	3216 Paper Mill Road	7/16/2015		ND(0.5)	ND(0.5)	ND(0.5)	ND(0.5)	ND(0.5)	ND(0.5)	ND(0.5)	ND(0.5)	ND(0.5)	ND(25)
M35P120LNA	3219 Paper Mill Road	2/23/2006		ND(0.50)	ND(0.50)	ND(0.50)	ND(0.50)	ND(0.50)	ND(0.50)	ND(0.50)	ND(0.50)	ND(0.50)	ND(5.0)
M35P120LNA	3219 Paper Mill Road	3/28/2006		ND(0.50)	ND(0.50)	ND(0.50)	ND(0.50)	ND(0.50)	ND(0.50)	ND(0.50)	ND(0.50)	ND(0.50)	ND(5.0)
M35P120LNA	3219 Paper Mill Road	4/28/2006		ND(0.50)	ND(0.50)	ND(0.50)	ND(0.50)	ND(0.50)	ND(0.50)	ND(0.50)	ND(0.50)	ND(0.50)	ND(5.0)
M35P120LNA	3219 Paper Mill Road	8/17/2006		ND(0.50)	ND(0.50)	ND(0.50)	ND(0.50)	ND(0.50)	ND(0.50)	ND(0.50)	ND(0.50)	ND(0.50)	ND(5.0)
M35P120LNA	3219 Paper Mill Road	1/22/2007		ND(0.50)	ND(0.50)	ND(0.50)	ND(0.50)	ND(0.50)	ND(0.50)	ND(0.50)	ND(0.50)	ND(0.50)	ND(5.0)
M35P120LNA	3219 Paper Mill Road	7/18/2007		ND(0.50)	ND(0.50)	ND(0.50)	ND(0.50)	ND(0.50)	ND(0.50)	ND(0.50)	ND(0.50)	ND(0.50)	ND(5.0)
M35P120LNA	3219 Paper Mill Road	1/16/2008		ND(0.50)	ND(0.50)	ND(0.50)	ND(0.50)	ND(0.50)	ND(0.50)	ND(0.50)	ND(0.50)	ND(0.50)	ND(5.0)
M35P120LNA	3219 Paper Mill Road	7/18/2008		ND(0.50)	ND(0.50)	ND(0.50)	ND(0.50)	ND(0.50)	ND(0.50)	ND(0.50)	ND(0.50)	ND(0.50)	ND(5.0)
M35P120LNA	3219 Paper Mill Road	1/7/2009		ND(0.50)	ND(0.50)	ND(0.50)	ND(0.50)	ND(0.50)	ND(0.50)	ND(0.50)	ND(0.50)	ND(0.50)	ND(5.0)
M35P120LNA	3219 Paper Mill Road	7/15/2009		ND(0.50)	ND(0.50)	ND(0.50)	ND(0.50)	ND(0.50)	ND(0.50)	ND(0.50)	ND(0.50)	ND(0.50)	ND(5.0)
M35P120LNA	3219 Paper Mill Road	1/13/2010		ND(0.50)	ND(0.50)	ND(0.50)	ND(0.50)	ND(0.50)	ND(0.50)	ND(0.50)	ND(0.50)	ND(0.50)	ND(5.0)
M35P120LNA	3219 Paper Mill Road	7/19/2010		ND(0.50)	ND(0.50)	ND(0.50)	ND(0.50)	ND(0.50)	ND(0.50)	ND(0.50)	ND(0.50)	ND(0.50)	ND(5.0)
M35P120LNA	3219 Paper Mill Road	11/18/2010		ND(0.50)	ND(0.50)	ND(0.50)	ND(0.50)	ND(0.50)	ND(0.50)	ND(0.50)	ND(0.50)	ND(0.50)	ND(5.0)
M35P120LNA	3219 Paper Mill Road	7/20/2011		ND(0.50)	ND(0.50)	ND(0.50)	ND(0.50)	ND(0.50)	ND(0.50)	ND(0.50)	ND(0.50)	ND(0.50)	ND(5.0)
M35P120LNA	3219 Paper Mill Road	1/11/2012		ND(0.50)	ND(0.50)	0.078 J	ND(0.50)	ND(0.50)	ND(0.50)	ND(0.50)	ND(0.50)	ND(0.50)	ND(5.0)
M35P120LNA	3219 Paper Mill Road	7/19/2012		ND(0.50)	ND(0.50)	ND(0.50)	ND(0.50)	ND(0.50)	ND(0.50)	ND(0.50)	ND(0.50)	ND(0.50)	ND(5.0)
M35P120LNA	3219 Paper Mill Road	1/23/2013		ND(0.50)	ND(0.50)	ND(0.50)	ND(0.50)	ND(0.50)	ND(0.50)	ND(0.50)	ND(0.50)	ND(0.50)	ND(5.0)
M35P120LNA	3219 Paper Mill Road	7/16/2013		ND(0.50)	ND(0.50)	ND(0.50)	ND(0.50)	ND(0.50)	ND(0.50)	ND(0.50)	ND(0.50)	ND(0.50)	ND(5.0)
M35P120LNA	3219 Paper Mill Road	7/18/2014		ND(0.50)	ND(0.50)	ND(0.50)	ND(0.50)	ND(0.50)	ND(0.50)	ND(0.50)	ND(0.50)	ND(0.50)	3.4 J
M35P120LNA	3219 Paper Mill Road	1/14/2015		ND(0.5)	ND(0.5)	ND(0.5)	ND(0.5)	ND(0.5)	ND(0.50)	ND(0.50)	ND(0.50)	ND(0.50)	ND(25.0)

Table 1 - Historical Private Supply Well Analytical Table

Inactive Exxon Facility #28077
14258 Jarrettsville Pike
Phoenix, Maryland

Map/Parcel/Lot	Address	Sample Date	POET Sample Point	MTBE (µg/L)	Benzene (µg/L)	Toluene (µg/L)	Ethyl-benzene (µg/L)	Total Xylenes (µg/L)	Naph-thalene (µg/L)	DIPE (µg/L)	ETBE (µg/L)	TAME (µg/L)	TBA (µg/L)
M35P120LNA	3219 Paper Mill Road	7/14/2015		ND(0.5)	ND(0.5)	ND(0.5)	ND(0.5)	ND(0.5)	ND(0.5)	ND(0.5)	ND(0.5)	ND(0.5)	ND(25)
M35P028L02	3224 Paper Mill Road	3/16/2006		ND(0.50)	ND(0.50)	ND(0.50)	ND(0.50)	ND(0.50)	ND(0.50)	ND(0.50)	ND(0.50)	ND(0.50)	ND(5.0)
M35P028L02	3224 Paper Mill Road	1/24/2007		ND(0.50)	ND(0.50)	ND(0.50)	ND(0.50)	ND(0.50)	ND(0.50)	ND(0.50)	ND(0.50)	ND(0.50)	ND(5.0)
M35P028L02	3224 Paper Mill Road	4/9/2007		ND(0.50)	ND(0.50)	ND(0.50)	ND(0.50)	ND(0.50)	ND(0.50)	ND(0.50)	ND(0.50)	ND(0.50)	ND(5.0)
M35P028L02	3224 Paper Mill Road	7/19/2007		ND(0.50)	ND(0.50)	ND(0.50)	ND(0.50)	ND(0.50)	ND(0.50)	ND(0.50)	ND(0.50)	ND(0.50)	ND(5.0)
M35P028L02	3224 Paper Mill Road	10/23/2007		ND(0.50)	ND(0.50)	ND(0.50)	ND(0.50)	ND(0.50)	ND(0.50)	ND(0.50)	ND(0.50)	ND(0.50)	ND(5.0)
M35P028L02	3224 Paper Mill Road	1/16/2008		ND(0.50)	ND(0.50)	ND(0.50)	ND(0.50)	ND(0.50)	ND(0.50)	ND(0.50)	ND(0.50)	ND(0.50)	ND(5.0)
M35P028L02	3224 Paper Mill Road	4/1/2008		ND(0.50)	ND(0.50)	ND(0.50)	ND(0.50)	ND(0.50)	ND(0.50)	ND(0.50)	ND(0.50)	ND(0.50)	ND(5.0)
M35P028L02	3224 Paper Mill Road	7/16/2008		ND(0.50)	ND(0.50)	ND(0.50)	ND(0.50)	ND(0.50)	ND(0.50)	ND(0.50)	ND(0.50)	ND(0.50)	ND(5.0)
M35P028L02	3224 Paper Mill Road	10/8/2008		ND(0.50)	ND(0.50)	ND(0.50)	ND(0.50)	ND(0.50)	ND(0.50)	ND(0.50)	ND(0.50)	ND(0.50)	ND(5.0)
M35P028L02	3224 Paper Mill Road	1/12/2009		ND(0.50)	ND(0.50)	ND(0.50)	ND(0.50)	ND(0.50)	ND(0.50)	ND(0.50)	ND(0.50)	ND(0.50)	ND(5.0)
M35P028L02	3224 Paper Mill Road	4/1/2009		ND(0.50)	ND(0.50)	ND(0.50)	ND(0.50)	ND(0.50)	ND(0.50)	ND(0.50)	ND(0.50)	ND(0.50)	ND(5.0)
M35P028L02	3224 Paper Mill Road	7/13/2009		ND(0.50)	ND(0.50)	ND(0.50)	ND(0.50)	ND(0.50)	ND(0.50)	ND(0.50)	ND(0.50)	ND(0.50)	ND(5.0)
M35P028L02	3224 Paper Mill Road	10/8/2009		ND(0.50)	ND(0.50)	ND(0.50)	ND(0.50)	ND(0.50)	ND(0.50)	ND(0.50)	ND(0.50)	ND(0.50)	ND(5.0)
M35P028L02	3224 Paper Mill Road	1/12/2010		ND(0.50)	ND(0.50)	ND(0.50)	ND(0.50)	ND(0.50)	ND(0.50)	ND(0.50)	ND(0.50)	ND(0.50)	ND(5.0)
M35P028L02	3224 Paper Mill Road	4/13/2010		ND(0.50)	ND(0.50)	ND(0.50)	ND(0.50)	ND(0.50)	ND(0.50)	ND(0.50)	ND(0.50)	ND(0.50)	ND(5.0)
M35P028L02	3224 Paper Mill Road	7/15/2010		ND(0.50)	ND(0.50)	ND(0.50)	ND(0.50)	ND(0.50)	ND(0.50)	ND(0.50)	ND(0.50)	ND(0.50)	ND(5.0)
M35P028L02	3224 Paper Mill Road	10/22/2010		ND(0.50)	ND(0.50)	ND(0.50)	ND(0.50)	ND(0.50)	ND(0.50)	ND(0.50)	ND(0.50)	ND(0.50)	ND(5.0)
M35P028L02	3224 Paper Mill Road	11/18/2010		ND(0.50)	ND(0.50)	ND(0.50)	ND(0.50)	ND(0.50)	ND(0.50)	ND(0.50)	ND(0.50)	ND(0.50)	ND(5.0)
M35P028L02	3224 Paper Mill Road	4/14/2011		ND(0.50)	ND(0.50)	ND(0.50)	ND(0.50)	ND(0.50)	ND(0.50)	ND(0.50)	ND(0.50)	ND(0.50)	ND(5.0)
M35P028L02	3224 Paper Mill Road	7/18/2011		ND(0.50)	ND(0.50)	ND(0.50)	ND(0.50)	ND(0.50)	ND(0.50)	ND(0.50)	ND(0.50)	ND(0.50)	ND(5.0)
M35P028L02	3224 Paper Mill Road	10/17/2011		ND(0.50)	ND(0.50)	ND(0.50)	ND(0.50)	ND(0.50)	ND(0.50)	ND(0.50)	ND(0.50)	ND(0.50)	ND(5.0)
M35P028L02	3224 Paper Mill Road	1/17/2012		ND(0.50)	ND(0.50)	ND(0.50)	ND(0.50)	ND(0.50)	ND(0.50)	ND(0.50)	ND(0.50)	ND(0.50)	ND(5.0)
M35P028L02	3224 Paper Mill Road	4/16/2012		ND(0.50)	ND(0.50)	ND(0.50)	ND(0.50)	ND(0.50)	ND(0.50)	ND(0.50)	ND(0.50)	ND(0.50)	ND(5.0)
M35P028L02	3224 Paper Mill Road	7/23/2012		ND(0.50)	ND(0.50)	ND(0.50)	ND(0.50)	ND(0.50)	ND(0.50)	ND(0.50)	ND(0.50)	ND(0.50)	ND(5.0)
M35P028L02	3224 Paper Mill Road	10/8/2012		ND(0.50)	ND(0.50)	ND(0.50)	ND(0.50)	ND(0.50)	ND(0.50)	ND(0.50)	ND(0.50)	ND(0.50)	ND(5.0)
M35P028L02	3224 Paper Mill Road	1/14/2013		ND(0.50)	ND(0.50)	ND(0.50)	ND(0.50)	ND(0.50)	ND(0.50)	ND(0.50)	ND(0.50)	ND(0.50)	ND(5.0)
M35P028L02	3224 Paper Mill Road	4/9/2013		ND(0.50)	ND(0.50)	ND(0.50)	ND(0.50)	ND(0.50)	ND(0.50)	ND(0.50)	ND(0.50)	ND(0.50)	ND(5.0)
M35P028L02	3224 Paper Mill Road	7/8/2013		ND(0.50)	ND(0.50)	ND(0.50)	ND(0.50)	ND(0.50)	ND(0.50)	ND(0.50)	ND(0.50)	ND(0.50)	ND(5.0)
M35P028L02	3224 Paper Mill Road	10/14/2013		ND(0.50)	ND(0.50)	ND(0.50)	ND(0.50)	ND(0.50)	ND(0.50)	ND(0.50)	ND(0.50)	ND(0.50)	ND(5.0)

Table 1 - Historical Private Supply Well Analytical Table

Inactive Exxon Facility #28077
14258 Jarrettsville Pike
Phoenix, Maryland

Map/Parcel/Lot	Address	Sample Date	POET Sample Point	MTBE (µg/L)	Benzene (µg/L)	Toluene (µg/L)	Ethyl-benzene (µg/L)	Total Xylenes (µg/L)	Naph-thalene (µg/L)	DIPE (µg/L)	ETBE (µg/L)	TAME (µg/L)	TBA (µg/L)
M35P028L02	3224 Paper Mill Road	1/13/2014		ND(0.50)	ND(0.50)	ND(0.50)	ND(0.50)	ND(0.50)	ND(0.50)	ND(0.50)	ND(0.50)	ND(0.50)	ND(5.0)
M35P028L02	3224 Paper Mill Road	4/14/2014		ND(0.50)	ND(0.50)	ND(0.50)	ND(0.50)	ND(0.50)	ND(0.50)	ND(0.50)	ND(0.50)	ND(0.50)	ND(5.0)
M35P028L02	3224 Paper Mill Road	7/15/2014		ND(0.50)	ND(0.50)	ND(0.50)	ND(0.50)	ND(0.50)	ND(0.50)	ND(0.50)	ND(0.50)	ND(0.50)	ND(5.0)
M35P028L02	3224 Paper Mill Road	10/13/2014		ND(0.50)	ND(0.50)	ND(0.50)	ND(0.50)	ND(0.50)	ND(0.50)	ND(0.50)	ND(0.50)	ND(0.50)	ND(5.0)
M35P028L02	3224 Paper Mill Road	1/19/2015		ND(0.5)	ND(0.5)	ND(0.5)	ND(0.5)	ND(0.5)	ND(0.50)	ND(0.50)	ND(0.50)	ND(0.50)	ND(25.0)
M35P028L02	3224 Paper Mill Road	4/13/2015		ND(0.5)	ND(0.5)	0.1 J	ND(0.5)	ND(0.5)	ND(0.5)	ND(0.5)	ND(0.5)	ND(0.5)	ND(25)
M35P028L02	3224 Paper Mill Road	7/13/2015		ND(0.5)	ND(0.5)	0.2 J	ND(0.5)	ND(0.5)	ND(0.5)	ND(0.5)	ND(0.5)	ND(0.5)	ND(25)
M35P028L02	3224 Paper Mill Road	10/26/2015		ND(0.5)	ND(0.5)	ND(0.5)	ND(0.5)	ND(0.5)	ND(0.5)	ND(0.5)	ND(0.5)	ND(0.5)	ND(25)
M35P310L04	3226 Paper Mill Road	3/18/2006		ND(0.50)	ND(0.50)	ND(0.50)	ND(0.50)	ND(0.50)	ND(0.50)	ND(0.50)	ND(0.50)	ND(0.50)	ND(5.0)
M35P310L04	3226 Paper Mill Road	1/24/2007		ND(0.50)	ND(0.50)	ND(0.50)	ND(0.50)	ND(0.50)	ND(0.50)	ND(0.50)	ND(0.50)	ND(0.50)	ND(5.0)
M35P310L04	3226 Paper Mill Road	7/20/2007		ND(0.50)	ND(0.50)	ND(0.50)	ND(0.50)	ND(0.50)	ND(0.50)	ND(0.50)	ND(0.50)	ND(0.50)	ND(5.0)
M35P310L04	3226 Paper Mill Road	1/21/2008		ND(0.50)	ND(0.50)	ND(0.50)	ND(0.50)	ND(0.50)	ND(0.50)	ND(0.50)	ND(0.50)	ND(0.50)	ND(5.0)
M35P310L04	3226 Paper Mill Road	7/22/2008		ND(0.50)	0.25 J	ND(0.50)	ND(0.50)	ND(0.50)	ND(0.50)	ND(0.50)	ND(0.50)	ND(0.50)	ND(5.0)
M35P310L04	3226 Paper Mill Road	1/15/2009		ND(0.50)	ND(0.50)	ND(0.50)	ND(0.50)	ND(0.50)	ND(0.50)	ND(0.50)	ND(0.50)	ND(0.50)	ND(5.0)
M35P310L04	3226 Paper Mill Road	7/14/2009		ND(0.50)	ND(0.50)	ND(0.50)	ND(0.50)	ND(0.50)	ND(0.50)	ND(0.50)	ND(0.50)	ND(0.50)	ND(5.0)
M35P310L04	3226 Paper Mill Road	1/12/2010		ND(0.50)	ND(0.50)	ND(0.50)	ND(0.50)	ND(0.50)	ND(0.50)	ND(0.50)	ND(0.50)	ND(0.50)	ND(5.0)
M35P310L04	3226 Paper Mill Road	7/20/2010		ND(0.50)	ND(0.50)	ND(0.50)	ND(0.50)	ND(0.50)	ND(0.50)	ND(0.50)	ND(0.50)	ND(0.50)	ND(5.0)
M35P310L04	3226 Paper Mill Road	11/18/2010		ND(0.50)	ND(0.50)	ND(0.50)	ND(0.50)	ND(0.50)	ND(0.50)	ND(0.50)	ND(0.50)	ND(0.50)	ND(5.0)
M35P310L04	3226 Paper Mill Road	7/13/2011		ND(0.50)	ND(0.50)	ND(0.50)	ND(0.50)	ND(0.50)	ND(0.50)	ND(0.50)	ND(0.50)	ND(0.50)	ND(5.0)
M35P310L04	3226 Paper Mill Road	1/11/2012		ND(0.50)	0.11 J	ND(0.50)	ND(0.50)	ND(0.50)	ND(0.50)	ND(0.50)	ND(0.50)	ND(0.50)	ND(5.0)
M35P310L04	3226 Paper Mill Road	7/11/2012		ND(0.50)	ND(0.50)	ND(0.50)	ND(0.50)	ND(0.50)	ND(0.50)	ND(0.50)	ND(0.50)	ND(0.50)	ND(5.0)
M35P310L04	3226 Paper Mill Road	1/10/2013		ND(0.50)	ND(0.50)	ND(0.50)	ND(0.50)	ND(0.50)	ND(0.50)	ND(0.50)	ND(0.50)	ND(0.50)	ND(5.0)
M35P310L04	3226 Paper Mill Road	7/16/2013		ND(0.50)	ND(0.50)	0.093 J	ND(0.50)	ND(0.50)	ND(0.50)	ND(0.50)	ND(0.50)	ND(0.50)	ND(5.0)
M35P310L04	3226 Paper Mill Road	1/16/2014		ND(0.50)	ND(0.50)	ND(0.50)	ND(0.50)	ND(0.50)	ND(0.50)	ND(0.50)	ND(0.50)	ND(0.50)	ND(5.0)
M35P310L04	3226 Paper Mill Road	7/15/2014		ND(0.50)	ND(0.50)	ND(0.50)	ND(0.50)	ND(0.50)	ND(0.50)	ND(0.50)	ND(0.50)	ND(0.50)	ND(5.0)
M35P310L04	3226 Paper Mill Road	1/20/2015		ND(0.5)	ND(0.5)	ND(0.5)	ND(0.5)	ND(0.5)	ND(0.50)	ND(0.50)	ND(0.50)	ND(0.50)	ND(25.0)
M35P310L04	3226 Paper Mill Road	7/16/2015		ND(0.5)	ND(0.5)	ND(0.5)	ND(0.5)	ND(0.5)	ND(0.5)	ND(0.5)	ND(0.5)	ND(0.5)	ND(25)
M35P310L08	3235 Paper Mill Road	2/23/2006		0.53	ND(0.50)	ND(0.50)	ND(0.50)	ND(0.50)	ND(0.50)	ND(0.50)	ND(0.50)	ND(0.50)	ND(5.0)
M35P310L08	3235 Paper Mill Road	3/27/2006		ND(0.50)	ND(0.50)	ND(0.50)	ND(0.50)	ND(0.50)	ND(0.50)	ND(0.50)	ND(0.50)	ND(0.50)	ND(5.0)
M35P310L08	3235 Paper Mill Road	4/24/2006		0.29 J	ND(0.50)	ND(0.50)	ND(0.50)	ND(0.50)	ND(0.50)	ND(0.50)	ND(0.50)	ND(0.50)	ND(5.0)

Table 1 - Historical Private Supply Well Analytical Table

Inactive Exxon Facility #28077
14258 Jarrettsville Pike
Phoenix, Maryland

Map/Parcel/Lot	Address	Sample Date	POET Sample Point	MTBE (µg/L)	Benzene (µg/L)	Toluene (µg/L)	Ethyl-benzene (µg/L)	Total Xylenes (µg/L)	Naph-thalene (µg/L)	DIPE (µg/L)	ETBE (µg/L)	TAME (µg/L)	TBA (µg/L)
M35P310L08	3235 Paper Mill Road	6/12/2006		0.56	ND(0.50)	ND(0.50)	ND(0.50)	ND(0.50)	ND(0.50)	ND(0.50)	ND(0.50)	ND(0.50)	ND(5.0)
M35P310L08	3235 Paper Mill Road	8/14/2006		0.25 J	ND(0.50)	ND(0.50)	ND(0.50)	ND(0.50)	ND(0.50)	ND(0.50)	ND(0.50)	ND(0.50)	ND(5.0)
M35P310L08	3235 Paper Mill Road	1/24/2007		0.20 J	ND(0.50)	ND(0.50)	ND(0.50)	ND(0.50)	ND(0.50)	ND(0.50)	ND(0.50)	ND(0.50)	ND(5.0)
M35P310L08	3235 Paper Mill Road	4/10/2007		0.34 J	ND(0.50)	ND(0.50)	ND(0.50)	ND(0.50)	ND(0.50)	ND(0.50)	ND(0.50)	ND(0.50)	ND(5.0)
M35P310L08	3235 Paper Mill Road	7/18/2007		0.53	ND(0.50)	ND(0.50)	ND(0.50)	ND(0.50)	ND(0.50)	ND(0.50)	ND(0.50)	ND(0.50)	ND(5.0)
M35P310L08	3235 Paper Mill Road	10/22/2007		0.44 J	ND(0.50)	ND(0.50)	ND(0.50)	ND(0.50)	ND(0.50)	ND(0.50)	ND(0.50)	ND(0.50)	ND(5.0)
M35P310L08	3235 Paper Mill Road	1/17/2008		0.87	ND(0.50)	ND(0.50)	ND(0.50)	ND(0.50)	ND(0.50)	ND(0.50)	ND(0.50)	ND(0.50)	ND(5.0)
M35P310L08	3235 Paper Mill Road	4/2/2008		0.46 J	ND(0.50)	ND(0.50)	ND(0.50)	ND(0.50)	ND(0.50)	ND(0.50)	ND(0.50)	ND(0.50)	ND(5.0)
M35P310L08	3235 Paper Mill Road	7/16/2008		0.22 J	ND(0.50)	ND(0.50)	ND(0.50)	ND(0.50)	ND(0.50)	ND(0.50)	ND(0.50)	ND(0.50)	ND(5.0)
M35P310L08	3235 Paper Mill Road	10/8/2008		0.23 J	ND(0.50)	ND(0.50)	ND(0.50)	ND(0.50)	ND(0.50)	ND(0.50)	ND(0.50)	ND(0.50)	ND(5.0)
M35P310L08	3235 Paper Mill Road	1/12/2009		0.21 J	ND(0.50)	ND(0.50)	ND(0.50)	ND(0.50)	ND(0.50)	ND(0.50)	ND(0.50)	ND(0.50)	ND(5.0)
M35P310L08	3235 Paper Mill Road	4/7/2009		0.20 J	ND(0.50)	ND(0.50)	ND(0.50)	ND(0.50)	ND(0.50)	ND(0.50)	ND(0.50)	ND(0.50)	ND(5.0)
M35P310L08	3235 Paper Mill Road	7/8/2009		0.084 J	ND(0.50)	ND(0.50)	ND(0.50)	ND(0.50)	ND(0.50)	ND(0.50)	ND(0.50)	ND(0.50)	ND(5.0)
M35P310L08	3235 Paper Mill Road	10/7/2009		0.094 J	ND(0.50)	ND(0.50)	ND(0.50)	ND(0.50)	ND(0.50)	ND(0.50)	ND(0.50)	ND(0.50)	ND(5.0)
M35P310L08	3235 Paper Mill Road	1/12/2010		ND(0.50)	ND(0.50)	ND(0.50)	ND(0.50)	ND(0.50)	ND(0.50)	ND(0.50)	ND(0.50)	ND(0.50)	ND(5.0)
M35P310L08	3235 Paper Mill Road	4/13/2010		ND(0.50)	ND(0.50)	ND(0.50)	ND(0.50)	ND(0.50)	ND(0.50)	ND(0.50)	ND(0.50)	ND(0.50)	ND(5.0)
M35P310L08	3235 Paper Mill Road	7/12/2010		ND(0.50)	ND(0.50)	ND(0.50)	ND(0.50)	0.28 J	ND(0.50)	ND(0.50)	ND(0.50)	ND(0.50)	ND(5.0)
M35P310L08	3235 Paper Mill Road	10/20/2010		ND(0.50)	ND(0.50)	ND(0.50)	ND(0.50)	ND(0.50)	ND(0.50)	ND(0.50)	ND(0.50)	ND(0.50)	ND(5.0)
M35P310L08	3235 Paper Mill Road	1/17/2011		ND(0.50)	ND(0.50)	ND(0.50)	ND(0.50)	ND(0.50)	ND(0.50)	ND(0.50)	ND(0.50)	ND(0.50)	ND(5.0)
M35P310L08	3235 Paper Mill Road	4/12/2011		ND(0.50)	ND(0.50)	ND(0.50)	ND(0.50)	ND(0.50)	ND(0.50)	ND(0.50)	ND(0.50)	ND(0.50)	ND(5.0)
M35P310L08	3235 Paper Mill Road	7/13/2011		ND(0.50)	ND(0.50)	ND(0.50)	ND(0.50)	0.14 J	ND(0.50)	ND(0.50)	ND(0.50)	ND(0.50)	ND(5.0)
M35P310L08	3235 Paper Mill Road	10/17/2011		ND(0.50)	ND(0.50)	ND(0.50)	ND(0.50)	ND(0.50)	ND(0.50)	ND(0.50)	ND(0.50)	ND(0.50)	ND(5.0)
M35P310L08	3235 Paper Mill Road	1/11/2012		ND(0.50)	ND(0.50)	ND(0.50)	ND(0.50)	ND(0.50)	ND(0.50)	ND(0.50)	ND(0.50)	ND(0.50)	ND(5.0)
M35P310L08	3235 Paper Mill Road	4/10/2012		ND(0.50)	ND(0.50)	ND(0.50)	ND(0.50)	ND(0.50)	ND(0.50)	ND(0.50)	ND(0.50)	ND(0.50)	ND(5.0)
M35P310L08	3235 Paper Mill Road	7/9/2012		ND(0.50)	ND(0.50)	1.4	ND(0.50)	ND(0.50)	ND(0.50)	ND(0.50)	ND(0.50)	ND(0.50)	ND(5.0)
M35P310L08	3235 Paper Mill Road	10/9/2012		ND(0.50)	ND(0.50)	ND(0.50)	ND(0.50)	ND(0.50)	ND(0.50)	ND(0.50)	ND(0.50)	ND(0.50)	ND(5.0)
M35P310L08	3235 Paper Mill Road	1/10/2013		ND(0.50)	ND(0.50)	ND(0.50)	ND(0.50)	ND(0.50)	ND(0.50)	ND(0.50)	ND(0.50)	ND(0.50)	ND(5.0)
M35P310L08	3235 Paper Mill Road	4/10/2013		ND(0.50)	ND(0.50)	ND(0.50)	ND(0.50)	ND(0.50)	ND(0.50)	ND(0.50)	ND(0.50)	ND(0.50)	ND(5.0)
M35P310L08	3235 Paper Mill Road	7/11/2013		ND(0.50)	ND(0.50)	ND(0.50)	0.055 J	0.14 J	ND(0.50)	ND(0.50)	ND(0.50)	ND(0.50)	ND(5.0)
M35P310L08	3235 Paper Mill Road	10/16/2013		ND(0.50)	ND(0.50)	ND(0.50)	ND(0.50)	0.079 J	ND(0.50)	ND(0.50)	ND(0.50)	ND(0.50)	ND(5.0)

Table 1 - Historical Private Supply Well Analytical Table

Inactive Exxon Facility #28077
14258 Jarrettsville Pike
Phoenix, Maryland

Map/Parcel/Lot	Address	Sample Date	POET Sample Point	MTBE (µg/L)	Benzene (µg/L)	Toluene (µg/L)	Ethyl-benzene (µg/L)	Total Xylenes (µg/L)	Naph-thalene (µg/L)	DIPE (µg/L)	ETBE (µg/L)	TAME (µg/L)	TBA (µg/L)
M35P310L08	3235 Paper Mill Road	1/15/2014		ND(0.50)	ND(0.50)	ND(0.50)	ND(0.50)	ND(0.50)	ND(0.50)	ND(0.50)	ND(0.50)	ND(0.50)	ND(5.0)
M35P310L08	3235 Paper Mill Road	4/9/2014		ND(0.50)	ND(0.50)	ND(0.50)	ND(0.50)	ND(0.50)	ND(0.50)	ND(0.50)	ND(0.50)	ND(0.50)	ND(5.0)
M35P310L08	3235 Paper Mill Road	7/22/2014		ND(0.50)	ND(0.50)	ND(0.50)	ND(0.50)	ND(0.50)	ND(0.50)	ND(0.50)	ND(0.50)	ND(0.50)	ND(5.0)
M35P310L08	3235 Paper Mill Road	10/14/2014		ND(0.50)	ND(0.50)	ND(0.50)	ND(0.50)	ND(0.50)	ND(0.50)	ND(0.50)	ND(0.50)	ND(0.50)	ND(5.0)
M35P310L08	3235 Paper Mill Road	1/20/2015		ND(0.5)	ND(0.5)	0.2 J	ND(0.5)	ND(0.5)	ND(0.50)	ND(0.50)	ND(0.50)	ND(0.50)	14 J
M35P310L08	3235 Paper Mill Road	4/15/2015		ND(0.5)	ND(0.5)	0.5	ND(0.5)	ND(0.5)	ND(0.5)	ND(0.5)	ND(0.5)	ND(0.5)	97
M35P310L08	3235 Paper Mill Road	7/16/2015		ND(0.5)	ND(0.5)	0.4 J	ND(0.5)	ND(0.5)	ND(0.5)	ND(0.5)	ND(0.5)	ND(0.5)	58
M35P310L08	3235 Paper Mill Road	10/26/2015		ND(0.5)	ND(0.5)	0.2 J	ND(0.5)	ND(0.5)	ND(0.5)	ND(0.5)	ND(0.5)	ND(0.5)	52
M35P310L02	3300 Paper Mill Road	3/20/2006		0.39 J	ND(0.50)	ND(0.50)	ND(0.50)	ND(0.50)	ND(0.50)	ND(0.50)	ND(0.50)	ND(0.50)	ND(5.0)
M35P310L02	3300 Paper Mill Road	3/5/2007		4.6	ND(0.50)	ND(0.50)	ND(0.50)	ND(0.50)	ND(0.50)	ND(0.50)	ND(0.50)	0.37 J	ND(5.0)
M35P310L02	3300 Paper Mill Road	4/10/2007		4.4	ND(0.50)	ND(0.50)	ND(0.50)	ND(0.50)	ND(0.50)	ND(0.50)	ND(0.50)	0.38 J	ND(5.0)
M35P310L02	3300 Paper Mill Road	7/19/2007		4.9	ND(0.50)	ND(0.50)	ND(0.50)	ND(0.50)	ND(0.50)	ND(0.50)	ND(0.50)	0.39 J	ND(5.0)
M35P310L02	3300 Paper Mill Road	10/22/2007		13.5	ND(0.50)	ND(0.50)	ND(0.50)	ND(0.50)	ND(0.50)	ND(0.50)	ND(0.50)	0.72	ND(5.0)
M35P310L02	3300 Paper Mill Road	1/18/2008		12.7	ND(0.50)	ND(0.50)	ND(0.50)	ND(0.50)	ND(0.50)	ND(0.50)	ND(0.50)	0.92	ND(5.0)
M35P310L02	3300 Paper Mill Road	3/3/2008		12.0	ND(0.50)	ND(0.50)	ND(0.50)	ND(0.50)	ND(0.50)	ND(0.50)	ND(0.50)	0.83	ND(5.0)
M35P310L02	3300 Paper Mill Road	4/1/2008		9.3	ND(0.50)	ND(0.50)	ND(0.50)	ND(0.50)	ND(0.50)	ND(0.50)	ND(0.50)	0.67	ND(5.0)
M35P310L02	3300 Paper Mill Road	4/7/2008		9.5	ND(0.50)	ND(0.50)	ND(0.50)	ND(0.50)	ND(0.50)	ND(0.50)	ND(0.50)	0.76	ND(5.0)
M35P310L02	3300 Paper Mill Road	5/5/2008		5.8	ND(0.50)	ND(0.50)	ND(0.50)	ND(0.50)	ND(0.50)	ND(0.50)	ND(0.50)	0.46 J	ND(5.0)
M35P310L02	3300 Paper Mill Road	6/2/2008		4.6	ND(0.50)	ND(0.50)	ND(0.50)	ND(0.50)	ND(0.50)	ND(0.50)	ND(0.50)	0.35 J	ND(5.0)
M35P310L02	3300 Paper Mill Road	7/7/2008		4.9	ND(0.50)	ND(0.50)	ND(0.50)	ND(0.50)	ND(0.50)	ND(0.50)	ND(0.50)	0.33 J	ND(5.0)
M35P310L02	3300 Paper Mill Road	8/4/2008		5.1	ND(0.50)	ND(0.50)	ND(0.50)	ND(0.50)	ND(0.50)	ND(0.50)	ND(0.50)	0.43 J	ND(5.0)
M35P310L02	3300 Paper Mill Road	9/8/2008		6.1	ND(0.50)	ND(0.50)	ND(0.50)	ND(0.50)	ND(0.50)	ND(0.50)	ND(0.50)	0.46 J	ND(5.0)
M35P310L02	3300 Paper Mill Road	10/6/2008		5.8	ND(0.50)	ND(0.50)	ND(0.50)	ND(0.50)	ND(0.50)	ND(0.50)	ND(0.50)	0.37 J	ND(5.0)
M35P310L02	3300 Paper Mill Road	11/3/2008		6.8	ND(0.50)	ND(0.50)	ND(0.50)	ND(0.50)	ND(0.50)	ND(0.50)	ND(0.50)	0.52	ND(5.0)
M35P310L02	3300 Paper Mill Road	12/9/2008		6.7	ND(0.50)	ND(0.50)	ND(0.50)	ND(0.50)	ND(0.50)	ND(0.50)	ND(0.50)	0.49 J	ND(5.0)
M35P310L02	3300 Paper Mill Road	1/5/2009		6.1	ND(0.50)	ND(0.50)	ND(0.50)	ND(0.50)	ND(0.50)	ND(0.50)	ND(0.50)	0.45 J	ND(5.0)
M35P310L02	3300 Paper Mill Road	2/2/2009		5.8	ND(0.50)	ND(0.50)	ND(0.50)	ND(0.50)	ND(0.50)	ND(0.50)	ND(0.50)	0.42 J	ND(5.0)
M35P310L02	3300 Paper Mill Road	3/4/2009		5.1	ND(0.50)	ND(0.50)	ND(0.50)	ND(0.50)	ND(0.50)	ND(0.50)	ND(0.50)	0.40 J	ND(5.0)
M35P310L02	3300 Paper Mill Road	4/6/2009		5.0	ND(0.50)	ND(0.50)	ND(0.50)	ND(0.50)	ND(0.50)	ND(0.50)	ND(0.50)	0.35 J	ND(5.0)
M35P310L02	3300 Paper Mill Road	5/4/2009		4.5	ND(0.50)	0.20 J	ND(0.50)	ND(0.50)	ND(0.50)	ND(0.50)	ND(0.50)	0.40 J	ND(5.0)

Table 1 - Historical Private Supply Well Analytical Table

Inactive Exxon Facility #28077
14258 Jarrettsville Pike
Phoenix, Maryland

Map/Parcel/Lot	Address	Sample Date	POET Sample Point	MTBE (µg/L)	Benzene (µg/L)	Toluene (µg/L)	Ethyl-benzene (µg/L)	Total Xylenes (µg/L)	Naph-thalene (µg/L)	DIPE (µg/L)	ETBE (µg/L)	TAME (µg/L)	TBA (µg/L)
M35P310L02	3300 Paper Mill Road	6/2/2009		3.2	ND(0.50)	ND(0.50)	ND(0.50)	ND(0.50)	ND(0.50)	ND(0.50)	ND(0.50)	0.25 J	ND(5.0)
M35P310L02	3300 Paper Mill Road	7/7/2009		2.0	ND(0.50)	ND(0.50)	ND(0.50)	ND(0.50)	ND(0.50)	ND(0.50)	ND(0.50)	0.14 J	ND(5.0)
M35P310L02	3300 Paper Mill Road	8/31/2009		3.0	ND(0.50)	ND(0.50)	ND(0.50)	ND(0.50)	ND(0.50)	ND(0.50)	ND(0.50)	0.24 J	ND(5.0)
M35P310L02	3300 Paper Mill Road	10/5/2009		2.4	ND(0.50)	ND(0.50)	ND(0.50)	ND(0.50)	ND(0.50)	ND(0.50)	ND(0.50)	0.17 J	ND(5.0)
M35P310L02	3300 Paper Mill Road	11/2/2009		3.3	ND(0.50)	ND(0.50)	ND(0.50)	ND(0.50)	ND(0.50)	ND(0.50)	ND(0.50)	0.23 J	ND(5.0)
M35P310L02	3300 Paper Mill Road	12/8/2009		1.9	ND(0.50)	ND(0.50)	ND(0.50)	ND(0.50)	ND(0.50)	ND(0.50)	ND(0.50)	0.15 J	ND(5.0)
M35P310L02	3300 Paper Mill Road	1/4/2010		1.5	ND(0.50)	ND(0.50)	ND(0.50)	ND(0.50)	ND(0.50)	ND(0.50)	ND(0.50)	0.11 J	ND(5.0)
M35P310L02	3300 Paper Mill Road	2/1/2010		1.5	ND(0.50)	ND(0.50)	ND(0.50)	ND(0.50)	ND(0.50)	ND(0.50)	ND(0.50)	0.13 J	ND(5.0)
M35P310L02	3300 Paper Mill Road	3/1/2010		1.2	ND(0.50)	ND(0.50)	ND(0.50)	ND(0.50)	ND(0.50)	ND(0.50)	ND(0.50)	0.12 J	ND(5.0)
M35P310L02	3300 Paper Mill Road	4/5/2010		1.6	ND(0.50)	ND(0.50)	ND(0.50)	ND(0.50)	ND(0.50)	ND(0.50)	ND(0.50)	0.18 J	ND(5.0)
M35P310L02	3300 Paper Mill Road	5/3/2010		1.1	ND(0.50)	ND(0.50)	ND(0.50)	ND(0.50)	ND(0.50)	ND(0.50)	ND(0.50)	0.13 J	ND(5.0)
M35P310L02	3300 Paper Mill Road	6/7/2010		0.72	ND(0.50)	ND(0.50)	ND(0.50)	ND(0.50)	ND(0.50)	ND(0.50)	ND(0.50)	0.11 J	ND(5.0)
M35P310L02	3300 Paper Mill Road	7/12/2010		0.81	ND(0.50)	ND(0.50)	ND(0.50)	ND(0.50)	ND(0.50)	ND(0.50)	ND(0.50)	0.088 J	ND(5.0)
M35P310L02	3300 Paper Mill Road	8/2/2010		1.0	ND(0.50)	ND(0.50)	ND(0.50)	ND(0.50)	ND(0.50)	ND(0.50)	ND(0.50)	0.13 J	ND(5.0)
M35P310L02	3300 Paper Mill Road	9/13/2010		1.8	ND(0.50)	ND(0.50)	ND(0.50)	ND(0.50)	ND(0.50)	ND(0.50)	ND(0.50)	0.16 J	ND(5.0)
M35P310L02	3300 Paper Mill Road	10/4/2010		2.7	ND(0.50)	ND(0.50)	ND(0.50)	ND(0.50)	ND(0.50)	ND(0.50)	ND(0.50)	0.23 J	ND(5.0)
M35P310L02	3300 Paper Mill Road	11/1/2010		2.6	ND(0.50)	ND(0.50)	ND(0.50)	ND(0.50)	ND(0.50)	ND(0.50)	ND(0.50)	0.25 J	ND(5.0)
M35P310L02	3300 Paper Mill Road	12/6/2010		2.8	ND(0.50)	ND(0.50)	ND(0.50)	ND(0.50)	ND(0.50)	ND(0.50)	ND(0.50)	0.27 J	ND(5.0)
M35P310L02	3300 Paper Mill Road	1/3/2011		2.5	ND(0.50)	ND(0.50)	ND(0.50)	ND(0.50)	ND(0.50)	ND(0.50)	ND(0.50)	0.23 J	ND(5.0)
M35P310L02	3300 Paper Mill Road	2/7/2011		2.6	ND(0.50)	ND(0.50)	ND(0.50)	ND(0.50)	ND(0.50)	ND(0.50)	ND(0.50)	0.25 J	ND(5.0)
M35P310L02	3300 Paper Mill Road	3/8/2011		2.2	ND(0.50)	ND(0.50)	ND(0.50)	ND(0.50)	ND(0.50)	ND(0.50)	ND(0.50)	0.23 J	ND(5.0)
M35P310L02	3300 Paper Mill Road	4/4/2011		2.2	ND(0.50)	ND(0.50)	ND(0.50)	ND(0.50)	ND(0.50)	ND(0.50)	ND(0.50)	0.21 J	ND(5.0)
M35P310L02	3300 Paper Mill Road	6/6/2011		0.72	ND(0.50)	ND(0.50)	ND(0.50)	ND(0.50)	ND(0.50)	ND(0.50)	ND(0.50)	ND(0.50)	ND(5.0)
M35P310L02	3300 Paper Mill Road	7/11/2011		0.58	ND(0.50)	ND(0.50)	ND(0.50)	ND(0.50)	ND(0.50)	ND(0.50)	ND(0.50)	ND(0.50)	ND(5.0)
M35P310L02	3300 Paper Mill Road	8/1/2011		0.50	ND(0.50)	ND(0.50)	ND(0.50)	ND(0.50)	ND(0.50)	ND(0.50)	ND(0.50)	ND(0.50)	ND(5.0)
M35P310L02	3300 Paper Mill Road	9/12/2011		0.43 J	ND(0.50)	ND(0.50)	ND(0.50)	ND(0.50)	ND(0.50)	ND(0.50)	ND(0.50)	ND(0.50)	ND(5.0)
M35P310L02	3300 Paper Mill Road	10/3/2011		0.92	ND(0.50)	ND(0.50)	ND(0.50)	ND(0.50)	ND(0.50)	ND(0.50)	ND(0.50)	ND(0.50)	ND(5.0)
M35P310L02	3300 Paper Mill Road	11/7/2011		0.53	ND(0.50)	ND(0.50)	ND(0.50)	ND(0.50)	ND(0.50)	ND(0.50)	ND(0.50)	ND(0.50)	ND(5.0)
M35P310L02	3300 Paper Mill Road	12/5/2011		0.50	ND(0.50)	ND(0.50)	ND(0.50)	ND(0.50)	ND(0.50)	ND(0.50)	ND(0.50)	ND(0.50)	ND(5.0)
M35P310L02	3300 Paper Mill Road	1/9/2012		0.42 J	ND(0.50)	ND(0.50)	ND(0.50)	ND(0.50)	ND(0.50)	ND(0.50)	ND(0.50)	ND(0.50)	ND(5.0)

Table 1 - Historical Private Supply Well Analytical Table

Inactive Exxon Facility #28077
14258 Jarrettsville Pike
Phoenix, Maryland

Map/Parcel/Lot	Address	Sample Date	POET Sample Point	MTBE (µg/L)	Benzene (µg/L)	Toluene (µg/L)	Ethyl-benzene (µg/L)	Total Xylenes (µg/L)	Naph-thalene (µg/L)	DIPE (µg/L)	ETBE (µg/L)	TAME (µg/L)	TBA (µg/L)
M35P310L02	3300 Paper Mill Road	2/6/2012		0.34 J	ND(0.50)	ND(0.50)	ND(0.50)	ND(0.50)	ND(0.50)	ND(0.50)	ND(0.50)	ND(0.50)	ND(5.0)
M35P310L02	3300 Paper Mill Road	3/5/2012		0.30 J	ND(0.50)	ND(0.50)	ND(0.50)	ND(0.50)	ND(0.50)	ND(0.50)	ND(0.50)	ND(0.50)	ND(5.0)
M35P310L02	3300 Paper Mill Road	4/4/2012		0.34 J	ND(0.50)	ND(0.50)	ND(0.50)	ND(0.50)	ND(0.50)	ND(0.50)	ND(0.50)	ND(0.50)	ND(5.0)
M35P310L02	3300 Paper Mill Road	5/18/2012		0.47 J	ND(0.50)	ND(0.50)	ND(0.50)	ND(0.50)	ND(0.50)	ND(0.50)	ND(0.50)	ND(0.50)	ND(5.0)
M35P310L02	3300 Paper Mill Road	6/18/2012		0.49 J	ND(0.50)	ND(0.50)	ND(0.50)	ND(0.50)	ND(0.50)	ND(0.50)	ND(0.50)	ND(0.50)	ND(5.0)
M35P310L02	3300 Paper Mill Road	7/2/2012		0.52	ND(0.50)	ND(0.50)	ND(0.50)	ND(0.50)	ND(0.50)	ND(0.50)	ND(0.50)	ND(0.50)	ND(5.0)
M35P310L02	3300 Paper Mill Road	8/6/2012		0.74	ND(0.50)	ND(0.50)	ND(0.50)	ND(0.50)	ND(0.50)	ND(0.50)	ND(0.50)	0.076 J	ND(5.0)
M35P310L02	3300 Paper Mill Road	9/10/2012		0.77	ND(0.50)	ND(0.50)	ND(0.50)	ND(0.50)	ND(0.50)	ND(0.50)	ND(0.50)	ND(0.50)	ND(5.0)
M35P310L02	3300 Paper Mill Road	11/5/2012		0.63	ND(0.50)	ND(0.50)	ND(0.50)	ND(0.50)	ND(0.50)	ND(0.50)	ND(0.50)	0.074 J	ND(5.0)
M35P310L02	3300 Paper Mill Road	12/3/2012		0.49 J	ND(0.50)	ND(0.50)	ND(0.50)	ND(0.50)	ND(0.50)	ND(0.50)	ND(0.50)	ND(0.50)	ND(5.0)
M35P310L02	3300 Paper Mill Road	1/7/2013		0.45 J	ND(0.50)	ND(0.50)	ND(0.50)	ND(0.50)	ND(0.50)	ND(0.50)	ND(0.50)	ND(0.50)	ND(5.0)
M35P310L02	3300 Paper Mill Road	2/4/2013		0.44 J	ND(0.50)	ND(0.50)	ND(0.50)	ND(0.50)	ND(0.50)	ND(0.50)	ND(0.50)	ND(0.50)	ND(5.0)
M35P310L02	3300 Paper Mill Road	3/14/2013		0.28 J	ND(0.50)	ND(0.50)	ND(0.50)	ND(0.50)	ND(0.50)	ND(0.50)	ND(0.50)	ND(0.50)	ND(5.0)
M35P310L02	3300 Paper Mill Road	5/6/2013		0.21 J	ND(0.50)	ND(0.50)	ND(0.50)	ND(0.50)	ND(0.50)	ND(0.50)	ND(0.50)	ND(0.50)	ND(5.0)
M35P310L02	3300 Paper Mill Road	7/1/2013		0.23 J	ND(0.50)	0.40 J	ND(0.50)	ND(0.50)	ND(0.50)	ND(0.50)	ND(0.50)	ND(0.50)	ND(5.0)
M35P310L02	3300 Paper Mill Road	8/5/2013		0.25 J	ND(0.50)	ND(0.50)	ND(0.50)	ND(0.50)	ND(0.50)	ND(0.50)	ND(0.50)	ND(0.50)	ND(5.0)
M35P310L02	3300 Paper Mill Road	9/17/2013		0.39 J	ND(0.50)	ND(0.50)	ND(0.50)	ND(0.50)	ND(0.50)	ND(0.50)	ND(0.50)	ND(0.50)	ND(5.0)
M35P310L02	3300 Paper Mill Road	10/14/2013		0.54	ND(0.50)	ND(0.50)	ND(0.50)	ND(0.50)	ND(0.50)	ND(0.50)	ND(0.50)	ND(0.50)	ND(5.0)
M35P310L02	3300 Paper Mill Road	11/4/2013		0.53	ND(0.50)	ND(0.50)	ND(0.50)	ND(0.50)	ND(0.50)	ND(0.50)	ND(0.50)	ND(0.50)	ND(5.0)
M35P310L02	3300 Paper Mill Road	12/2/2013		ND(0.50)	ND(0.50)	ND(0.50)	ND(0.50)	ND(0.50)	ND(0.50)	ND(0.50)	ND(0.50)	ND(0.50)	ND(5.0)
M35P310L02	3300 Paper Mill Road	1/6/2014		0.71	ND(0.50)	ND(0.50)	ND(0.50)	ND(0.50)	ND(0.50)	ND(0.50)	ND(0.50)	ND(0.50)	ND(5.0)
M35P310L02	3300 Paper Mill Road	2/3/2014		0.73	ND(0.50)	ND(0.50)	ND(0.50)	ND(0.50)	ND(0.50)	ND(0.50)	ND(0.50)	ND(0.50)	ND(5.0)
M35P310L02	3300 Paper Mill Road	3/7/2014		0.46 J	ND(0.50)	ND(0.50)	ND(0.50)	ND(0.50)	ND(0.50)	ND(0.50)	ND(0.50)	ND(0.50)	ND(5.0)
M35P310L02	3300 Paper Mill Road	4/7/2014		0.39 J	ND(0.50)	ND(0.50)	ND(0.50)	ND(0.50)	ND(0.50)	ND(0.50)	ND(0.50)	ND(0.50)	ND(5.0)
M35P310L02	3300 Paper Mill Road	5/5/2014		0.29 J	ND(0.50)	ND(0.50)	ND(0.50)	ND(0.50)	ND(0.50)	ND(0.50)	ND(0.50)	ND(0.50)	ND(5.0)
M35P310L02	3300 Paper Mill Road	6/2/2014		0.30 J	ND(0.50)	ND(0.50)	ND(0.50)	ND(0.50)	ND(0.50)	ND(0.50)	ND(0.50)	ND(0.50)	ND(5.0)
M35P310L02	3300 Paper Mill Road	7/7/2014		0.25 J	ND(0.50)	ND(0.50)	ND(0.50)	ND(0.50)	ND(0.50)	ND(0.50)	ND(0.50)	ND(0.50)	ND(5.0)
M35P310L02	3300 Paper Mill Road	8/4/2014		0.24 J	ND(0.50)	ND(0.50)	ND(0.50)	ND(0.50)	ND(0.50)	ND(0.50)	ND(0.50)	ND(0.50)	ND(5.0)
M35P310L02	3300 Paper Mill Road	9/17/2014		ND(0.50)	ND(0.50)	ND(0.50)	ND(0.50)	ND(0.50)	ND(0.50)	ND(0.50)	ND(0.50)	ND(0.50)	ND(5.0)
M35P310L02	3300 Paper Mill Road	11/17/2014		0.44 J	ND(0.50)	ND(0.50)	ND(0.50)	ND(0.50)	ND(0.50)	ND(0.50)	ND(0.50)	ND(0.50)	ND(5.0)

Table 1 - Historical Private Supply Well Analytical Table

Inactive Exxon Facility #28077
14258 Jarrettsville Pike
Phoenix, Maryland

Map/Parcel/Lot	Address	Sample Date	POET Sample Point	MTBE (µg/L)	Benzene (µg/L)	Toluene (µg/L)	Ethyl-benzene (µg/L)	Total Xylenes (µg/L)	Naph-thalene (µg/L)	DIPE (µg/L)	ETBE (µg/L)	TAME (µg/L)	TBA (µg/L)
M35P310L02	3300 Paper Mill Road	12/1/2014		0.55	ND(0.50)	ND(0.50)	ND(0.50)	ND(0.50)	ND(0.50)	ND(0.50)	ND(0.50)	ND(0.50)	ND(5.0)
M35P310L02	3300 Paper Mill Road	1/21/2015		0.8	ND(0.5)	ND(0.5)	ND(0.5)	ND(0.5)	ND(0.50)	ND(0.50)	ND(0.50)	ND(0.50)	ND(25.0)
M35P310L02	3300 Paper Mill Road	2/2/2015		0.7	ND(0.5)	ND(0.5)	ND(0.5)	ND(0.5)	ND(0.5)	ND(0.5)	ND(0.5)	ND(0.5)	ND(25)
M35P310L02	3300 Paper Mill Road	3/2/2015		0.6	ND(0.5)	ND(0.5)	ND(0.5)	ND(0.5)	ND(0.5)	ND(0.5)	ND(0.5)	ND(0.5)	ND(25)
M35P310L02	3300 Paper Mill Road	4/9/2015		0.4 J	ND(0.5)	ND(0.5)	ND(0.5)	ND(0.5)	ND(0.5)	ND(0.5)	ND(0.5)	ND(0.5)	ND(25)
M35P310L02	3300 Paper Mill Road	5/4/2015		0.5 J	ND(0.5)	0.1 J	ND(0.5)	ND(0.5)	ND(0.5)	ND(0.5)	ND(0.5)	ND(0.5)	ND(25)
M35P310L02	3300 Paper Mill Road	7/6/2015		0.3 J	ND(0.5)	ND(0.5)	ND(0.5)	ND(0.5)	ND(0.5)	ND(0.5)	ND(0.5)	ND(0.5)	ND(25)
M35P310L02	3300 Paper Mill Road	8/3/2015		0.3 J	ND(0.5)	ND(0.5)	ND(0.5)	ND(0.5)	ND(0.5)	ND(0.5)	ND(0.5)	ND(0.5)	ND(25)
M35P310L02	3300 Paper Mill Road	9/14/2015		0.3 J	ND(0.5)	ND(0.5)	ND(0.5)	ND(0.5)	ND(0.5)	ND(0.5)	ND(0.5)	ND(0.5)	ND(25)
M35P310L02	3300 Paper Mill Road	10/5/2015		0.3 J	ND(0.5)	ND(0.5)	ND(0.5)	ND(0.5)	ND(0.5)	ND(0.5)	ND(0.5)	ND(0.5)	ND(25)
M35P310L02	3300 Paper Mill Road	12/7/2015		0.3 J	ND(0.5)	ND(0.5)	ND(0.5)	ND(0.5)	ND(0.5)	ND(0.5)	ND(0.5)	ND(0.5)	ND(25)
M35P310L09	3301 Paper Mill Road	2/24/2006		0.56	ND(0.50)	ND(0.50)	ND(0.50)	ND(0.50)	ND(0.50)	ND(0.50)	ND(0.50)	ND(0.50)	ND(5.0)
M35P310L09	3301 Paper Mill Road	4/1/2006		0.59	ND(0.50)	ND(0.50)	ND(0.50)	ND(0.50)	ND(0.50)	ND(0.50)	ND(0.50)	ND(0.50)	ND(5.0)
M35P310L09	3301 Paper Mill Road	4/24/2006		0.57	ND(0.50)	ND(0.50)	ND(0.50)	ND(0.50)	ND(0.50)	ND(0.50)	ND(0.50)	ND(0.50)	ND(5.0)
M35P310L09	3301 Paper Mill Road	6/12/2006		0.69	ND(0.50)	ND(0.50)	ND(0.50)	ND(0.50)	ND(0.50)	ND(0.50)	ND(0.50)	ND(0.50)	ND(5.0)
M35P310L09	3301 Paper Mill Road	8/28/2006		0.69	ND(0.50)	ND(0.50)	ND(0.50)	ND(0.50)	ND(0.50)	ND(0.50)	ND(0.50)	ND(0.50)	ND(5.0)
M35P310L09	3301 Paper Mill Road	1/25/2007		0.82	ND(0.50)	ND(0.50)	ND(0.50)	ND(0.50)	ND(0.50)	ND(0.50)	ND(0.50)	ND(0.50)	ND(5.0)
M35P310L09	3301 Paper Mill Road	5/15/2007		0.64	ND(0.50)	ND(0.50)	ND(0.50)	ND(0.50)	ND(0.50)	ND(0.50)	ND(0.50)	ND(0.50)	ND(5.0)
M35P310L09	3301 Paper Mill Road	7/20/2007		0.54	ND(0.50)	ND(0.50)	ND(0.50)	ND(0.50)	ND(0.50)	ND(0.50)	ND(0.50)	ND(0.50)	ND(5.0)
M35P310L09	3301 Paper Mill Road	10/22/2007		0.56	ND(0.50)	ND(0.50)	ND(0.50)	ND(0.50)	ND(0.50)	ND(0.50)	ND(0.50)	ND(0.50)	ND(5.0)
M35P310L09	3301 Paper Mill Road	1/18/2008		0.51	ND(0.50)	ND(0.50)	ND(0.50)	ND(0.50)	ND(0.50)	ND(0.50)	ND(0.50)	ND(0.50)	ND(5.0)
M35P310L09	3301 Paper Mill Road	4/4/2008		0.33 J	ND(0.50)	ND(0.50)	ND(0.50)	ND(0.50)	ND(0.50)	ND(0.50)	ND(0.50)	ND(0.50)	ND(5.0)
M35P310L09	3301 Paper Mill Road	7/16/2008		0.19 J	ND(0.50)	ND(0.50)	ND(0.50)	ND(0.50)	ND(0.50)	ND(0.50)	ND(0.50)	ND(0.50)	ND(5.0)
M35P310L09	3301 Paper Mill Road	10/8/2008		0.23 J	ND(0.50)	ND(0.50)	ND(0.50)	ND(0.50)	ND(0.50)	ND(0.50)	ND(0.50)	ND(0.50)	ND(5.0)
M35P310L09	3301 Paper Mill Road	1/12/2009		0.30 J	ND(0.50)	ND(0.50)	ND(0.50)	ND(0.50)	ND(0.50)	ND(0.50)	ND(0.50)	ND(0.50)	ND(5.0)
M35P310L09	3301 Paper Mill Road	4/2/2009		0.29 J	ND(0.50)	ND(0.50)	ND(0.50)	ND(0.50)	ND(0.50)	ND(0.50)	ND(0.50)	ND(0.50)	ND(5.0)
M35P310L09	3301 Paper Mill Road	7/14/2009		0.20 J	ND(0.50)	ND(0.50)	ND(0.50)	ND(0.50)	ND(0.50)	ND(0.50)	ND(0.50)	ND(0.50)	ND(5.0)
M35P310L09	3301 Paper Mill Road	10/12/2009		0.17 J	ND(0.50)	ND(0.50)	ND(0.50)	ND(0.50)	ND(0.50)	ND(0.50)	ND(0.50)	ND(0.50)	ND(5.0)
M35P310L09	3301 Paper Mill Road	1/12/2010		0.14 J	ND(0.50)	ND(0.50)	ND(0.50)	ND(0.50)	ND(0.50)	ND(0.50)	ND(0.50)	ND(0.50)	ND(5.0)
M35P310L09	3301 Paper Mill Road	4/14/2010		0.23 J	ND(0.50)	ND(0.50)	ND(0.50)	ND(0.50)	ND(0.50)	ND(0.50)	ND(0.50)	ND(0.50)	ND(5.0)

Table 1 - Historical Private Supply Well Analytical Table

Inactive Exxon Facility #28077
14258 Jarrettsville Pike
Phoenix, Maryland

Map/Parcel/Lot	Address	Sample Date	POET Sample Point	MTBE (µg/L)	Benzene (µg/L)	Toluene (µg/L)	Ethyl-benzene (µg/L)	Total Xylenes (µg/L)	Naph-thalene (µg/L)	DIPE (µg/L)	ETBE (µg/L)	TAME (µg/L)	TBA (µg/L)
M35P310L09	3301 Paper Mill Road	7/8/2010		ND(0.50)	ND(0.50)	ND(0.50)	ND(0.50)	ND(0.50)	ND(0.50)	ND(0.50)	ND(0.50)	ND(0.50)	ND(5.0)
M35P310L09	3301 Paper Mill Road	10/21/2010		ND(0.50)	ND(0.50)	ND(0.50)	ND(0.50)	ND(0.50)	ND(0.50)	ND(0.50)	ND(0.50)	ND(0.50)	ND(5.0)
M35P310L09	3301 Paper Mill Road	1/17/2011		ND(0.50)	ND(0.50)	ND(0.50)	ND(0.50)	ND(0.50)	ND(0.50)	ND(0.50)	ND(0.50)	ND(0.50)	ND(5.0)
M35P310L09	3301 Paper Mill Road	4/12/2011		ND(0.50)	ND(0.50)	ND(0.50)	ND(0.50)	ND(0.50)	ND(0.50)	ND(0.50)	ND(0.50)	ND(0.50)	ND(5.0)
M35P310L09	3301 Paper Mill Road	7/13/2011		0.10 J	ND(0.50)	ND(0.50)	ND(0.50)	ND(0.50)	ND(0.50)	ND(0.50)	ND(0.50)	ND(0.50)	ND(5.0)
M35P310L09	3301 Paper Mill Road	10/17/2011		0.11 J	ND(0.50)	ND(0.50)	ND(0.50)	ND(0.50)	ND(0.50)	ND(0.50)	ND(0.50)	ND(0.50)	ND(5.0)
M35P310L09	3301 Paper Mill Road	1/12/2012		0.14 J	ND(0.50)	0.85	ND(0.50)	ND(0.50)	ND(0.50)	ND(0.50)	ND(0.50)	ND(0.50)	ND(5.0)
M35P310L09	3301 Paper Mill Road	4/11/2012		0.13 J	ND(0.50)	0.45 J	ND(0.50)	ND(0.50)	ND(0.50)	ND(0.50)	ND(0.50)	ND(0.50)	ND(5.0)
M35P310L09	3301 Paper Mill Road	7/11/2012		0.15 J	ND(0.50)	ND(0.50)	ND(0.50)	ND(0.50)	ND(0.50)	ND(0.50)	ND(0.50)	ND(0.50)	ND(5.0)
M35P310L09	3301 Paper Mill Road	10/8/2012		0.11 J	ND(0.50)	ND(0.50)	ND(0.50)	ND(0.50)	ND(0.50)	ND(0.50)	ND(0.50)	ND(0.50)	ND(5.0)
M35P310L09	3301 Paper Mill Road	1/10/2013		0.069 J	ND(0.50)	ND(0.50)	ND(0.50)	ND(0.50)	ND(0.50)	ND(0.50)	ND(0.50)	ND(0.50)	ND(5.0)
M35P310L09	3301 Paper Mill Road	4/10/2013		0.076 J	ND(0.50)	ND(0.50)	ND(0.50)	ND(0.50)	ND(0.50)	ND(0.50)	ND(0.50)	ND(0.50)	ND(5.0)
M35P310L09	3301 Paper Mill Road	7/10/2013		ND(0.50)	ND(0.50)	ND(0.50)	ND(0.50)	ND(0.50)	ND(0.50)	ND(0.50)	ND(0.50)	ND(0.50)	ND(5.0)
M35P310L09	3301 Paper Mill Road	10/9/2013		0.15 J	ND(0.50)	ND(0.50)	ND(0.50)	ND(0.50)	ND(0.50)	ND(0.50)	ND(0.50)	ND(0.50)	ND(5.0)
M35P310L09	3301 Paper Mill Road	1/23/2014		ND(0.50)	ND(0.50)	ND(0.50)	ND(0.50)	ND(0.50)	ND(0.50)	ND(0.50)	ND(0.50)	ND(0.50)	ND(5.0)
M35P310L09	3301 Paper Mill Road	4/14/2014		ND(0.50)	ND(0.50)	ND(0.50)	ND(0.50)	ND(0.50)	ND(0.50)	ND(0.50)	ND(0.50)	ND(0.50)	ND(5.0)
M35P310L09	3301 Paper Mill Road	7/18/2014		ND(0.50)	ND(0.50)	ND(0.50)	ND(0.50)	ND(0.50)	ND(0.50)	ND(0.50)	ND(0.50)	ND(0.50)	ND(5.0)
M35P310L09	3301 Paper Mill Road	1/14/2015		ND(0.5)	ND(0.5)	ND(0.5)	ND(0.5)	ND(0.5)	ND(0.50)	ND(0.50)	ND(0.50)	ND(0.50)	ND(25.0)
M35P310L09	3301 Paper Mill Road	4/9/2015		ND(0.5)	ND(0.5)	ND(0.5)	ND(0.5)	ND(0.5)	ND(0.5)	ND(0.5)	ND(0.5)	ND(0.5)	ND(25)
M35P310L10	3305 Paper Mill Road	2/20/2006		ND(0.50)	ND(0.50)	ND(0.50)	ND(0.50)	ND(0.50)	ND(0.50)	ND(0.50)	ND(0.50)	ND(0.50)	ND(5.0)
M35P310L10	3305 Paper Mill Road	3/28/2006		ND(0.50)	ND(0.50)	ND(0.50)	ND(0.50)	ND(0.50)	ND(0.50)	ND(0.50)	ND(0.50)	ND(0.50)	ND(5.0)
M35P310L10	3305 Paper Mill Road	4/24/2006		ND(0.50)	ND(0.50)	ND(0.50)	ND(0.50)	ND(0.50)	ND(0.50)	ND(0.50)	ND(0.50)	ND(0.50)	ND(5.0)
M35P310L10	3305 Paper Mill Road	6/13/2006		ND(0.50)	ND(0.50)	ND(0.50)	ND(0.50)	ND(0.50)	ND(0.50)	ND(0.50)	ND(0.50)	ND(0.50)	ND(5.0)
M35P310L10	3305 Paper Mill Road	8/17/2006		ND(0.50)	ND(0.50)	ND(0.50)	ND(0.50)	ND(0.50)	ND(0.50)	ND(0.50)	ND(0.50)	ND(0.50)	ND(5.0)
M35P310L10	3305 Paper Mill Road	8/28/2006		ND(0.50)	ND(0.50)	ND(0.50)	ND(0.50)	ND(0.50)	ND(0.50)	ND(0.50)	ND(0.50)	ND(0.50)	ND(5.0)
M35P310L10	3305 Paper Mill Road	9/11/2006		ND(0.50)	ND(0.50)	ND(0.50)	ND(0.50)	ND(0.50)	ND(0.50)	ND(0.50)	ND(0.50)	ND(0.50)	ND(5.0)
M35P310L10	3305 Paper Mill Road	9/18/2006		ND(0.50)	ND(0.50)	ND(0.50)	ND(0.50)	ND(0.50)	ND(0.50)	ND(0.50)	ND(0.50)	ND(0.50)	ND(5.0)
M35P310L10	3305 Paper Mill Road	9/25/2006		ND(0.50)	ND(0.50)	ND(0.50)	ND(0.50)	ND(0.50)	ND(0.50)	ND(0.50)	ND(0.50)	ND(0.50)	ND(5.0)
M35P310L10	3305 Paper Mill Road	10/2/2006		ND(0.50)	ND(0.50)	ND(0.50)	ND(0.50)	ND(0.50)	ND(0.50)	ND(0.50)	ND(0.50)	ND(0.50)	ND(5.0)
M35P310L10	3305 Paper Mill Road	10/9/2006		ND(0.50)	ND(0.50)	ND(0.50)	ND(0.50)	ND(0.50)	ND(0.50)	ND(0.50)	ND(0.50)	ND(0.50)	ND(5.0)

Table 1 - Historical Private Supply Well Analytical Table

Inactive Exxon Facility #28077
14258 Jarrettsville Pike
Phoenix, Maryland

Map/Parcel/Lot	Address	Sample Date	POET Sample Point	MTBE (µg/L)	Benzene (µg/L)	Toluene (µg/L)	Ethyl-benzene (µg/L)	Total Xylenes (µg/L)	Naph-thalene (µg/L)	DIPE (µg/L)	ETBE (µg/L)	TAME (µg/L)	TBA (µg/L)
M35P310L10	3305 Paper Mill Road	10/16/2006		ND(0.50)	ND(0.50)	ND(0.50)	ND(0.50)	ND(0.50)	ND(0.50)	ND(0.50)	ND(0.50)	ND(0.50)	ND(5.0)
M35P310L10	3305 Paper Mill Road	10/23/2006		ND(0.50)	ND(0.50)	ND(0.50)	ND(0.50)	ND(0.50)	ND(0.50)	ND(0.50)	ND(0.50)	ND(0.50)	ND(5.0)
M35P310L10	3305 Paper Mill Road	10/30/2006		ND(0.50)	ND(0.50)	ND(0.50)	ND(0.50)	ND(0.50)	ND(0.50)	ND(0.50)	ND(0.50)	ND(0.50)	ND(5.0)
M35P310L10	3305 Paper Mill Road	11/6/2006		ND(0.50)	ND(0.50)	ND(0.50)	ND(0.50)	ND(0.50)	ND(0.50)	ND(0.50)	ND(0.50)	ND(0.50)	ND(5.0)
M35P310L10	3305 Paper Mill Road	11/20/2006		ND(0.50)	ND(0.50)	ND(0.50)	ND(0.50)	ND(0.50)	ND(0.50)	ND(0.50)	ND(0.50)	ND(0.50)	ND(5.0)
M35P310L10	3305 Paper Mill Road	11/27/2006		ND(0.50)	ND(0.50)	ND(0.50)	ND(0.50)	ND(0.50)	ND(0.50)	ND(0.50)	ND(0.50)	ND(0.50)	ND(5.0)
M35P310L10	3305 Paper Mill Road	12/4/2006		ND(0.50)	ND(0.50)	ND(0.50)	ND(0.50)	ND(0.50)	ND(0.50)	ND(0.50)	ND(0.50)	ND(0.50)	ND(5.0)
M35P310L10	3305 Paper Mill Road	12/11/2006		ND(0.50)	ND(0.50)	ND(0.50)	ND(0.50)	ND(0.50)	ND(0.50)	ND(0.50)	ND(0.50)	ND(0.50)	ND(5.0)
M35P310L10	3305 Paper Mill Road	12/18/2006		ND(0.50)	ND(0.50)	ND(0.50)	ND(0.50)	ND(0.50)	ND(0.50)	ND(0.50)	ND(0.50)	ND(0.50)	ND(5.0)
M35P310L10	3305 Paper Mill Road	1/8/2007		ND(0.50)	ND(0.50)	ND(0.50)	ND(0.50)	ND(0.50)	ND(0.50)	ND(0.50)	ND(0.50)	ND(0.50)	ND(5.0)
M35P310L10	3305 Paper Mill Road	1/22/2007		ND(0.50)	ND(0.50)	ND(0.50)	ND(0.50)	ND(0.50)	ND(0.50)	ND(0.50)	ND(0.50)	ND(0.50)	ND(5.0)
M35P310L10	3305 Paper Mill Road	2/5/2007		ND(0.50)	ND(0.50)	ND(0.50)	ND(0.50)	ND(0.50)	ND(0.50)	ND(0.50)	ND(0.50)	ND(0.50)	ND(5.0)
M35P310L10	3305 Paper Mill Road	2/21/2007		ND(0.50)	ND(0.50)	ND(0.50)	ND(0.50)	ND(0.50)	ND(0.50)	ND(0.50)	ND(0.50)	ND(0.50)	ND(5.0)
M35P310L10	3305 Paper Mill Road	3/5/2007		ND(0.50)	ND(0.50)	ND(0.50)	ND(0.50)	ND(0.50)	ND(0.50)	ND(0.50)	ND(0.50)	ND(0.50)	ND(5.0)
M35P310L10	3305 Paper Mill Road	4/2/2007		ND(0.50)	ND(0.50)	ND(0.50)	ND(0.50)	ND(0.50)	ND(0.50)	ND(0.50)	ND(0.50)	ND(0.50)	ND(5.0)
M35P310L10	3305 Paper Mill Road	4/16/2007		ND(0.50)	ND(0.50)	ND(0.50)	ND(0.50)	ND(0.50)	ND(0.50)	ND(0.50)	ND(0.50)	ND(0.50)	ND(5.0)
M35P310L10	3305 Paper Mill Road	4/30/2007		ND(0.50)	ND(0.50)	ND(0.50)	ND(0.50)	ND(0.50)	ND(0.50)	ND(0.50)	ND(0.50)	ND(0.50)	ND(5.0)
M35P310L10	3305 Paper Mill Road	5/14/2007		ND(0.50)	ND(0.50)	ND(0.50)	ND(0.50)	ND(0.50)	ND(0.50)	ND(0.50)	ND(0.50)	ND(0.50)	ND(5.0)
M35P310L10	3305 Paper Mill Road	5/30/2007		ND(0.50)	ND(0.50)	ND(0.50)	ND(0.50)	ND(0.50)	ND(0.50)	ND(0.50)	ND(0.50)	ND(0.50)	ND(5.0)
M35P310L10	3305 Paper Mill Road	6/11/2007		ND(0.50)	ND(0.50)	ND(0.50)	ND(0.50)	ND(0.50)	ND(0.50)	ND(0.50)	ND(0.50)	ND(0.50)	ND(5.0)
M35P310L10	3305 Paper Mill Road	6/25/2007		ND(0.50)	ND(0.50)	ND(0.50)	ND(0.50)	ND(0.50)	ND(0.50)	ND(0.50)	ND(0.50)	ND(0.50)	ND(5.0)
M35P310L10	3305 Paper Mill Road	7/9/2007		ND(0.50)	ND(0.50)	ND(0.50)	ND(0.50)	ND(0.50)	ND(0.50)	ND(0.50)	ND(0.50)	ND(0.50)	ND(5.0)
M35P310L10	3305 Paper Mill Road	7/23/2007		ND(0.50)	ND(0.50)	ND(0.50)	ND(0.50)	ND(0.50)	ND(0.50)	ND(0.50)	ND(0.50)	ND(0.50)	ND(5.0)
M35P310L10	3305 Paper Mill Road	8/20/2007		ND(0.50)	ND(0.50)	ND(0.50)	ND(0.50)	ND(0.50)	ND(0.50)	ND(0.50)	ND(0.50)	ND(0.50)	ND(5.0)
M35P310L10	3305 Paper Mill Road	9/4/2007		ND(0.50)	ND(0.50)	ND(0.50)	ND(0.50)	ND(0.50)	ND(0.50)	ND(0.50)	ND(0.50)	ND(0.50)	ND(5.0)
M35P310L10	3305 Paper Mill Road	9/18/2007		ND(0.50)	ND(0.50)	ND(0.50)	ND(0.50)	ND(0.50)	ND(0.50)	ND(0.50)	ND(0.50)	ND(0.50)	ND(5.0)
M35P310L10	3305 Paper Mill Road	10/16/2007		ND(0.50)	ND(0.50)	ND(0.50)	ND(0.50)	ND(0.50)	ND(0.50)	ND(0.50)	ND(0.50)	ND(0.50)	ND(5.0)
M35P310L10	3305 Paper Mill Road	10/30/2007		ND(0.50)	ND(0.50)	ND(0.50)	ND(0.50)	ND(0.50)	ND(0.50)	ND(0.50)	ND(0.50)	ND(0.50)	ND(5.0)
M35P310L10	3305 Paper Mill Road	11/13/2007		ND(0.50)	ND(0.50)	ND(0.50)	ND(0.50)	ND(0.50)	ND(0.50)	ND(0.50)	ND(0.50)	ND(0.50)	ND(5.0)
M35P310L10	3305 Paper Mill Road	11/27/2007		ND(0.50)	ND(0.50)	ND(0.50)	ND(0.50)	ND(0.50)	ND(0.50)	ND(0.50)	ND(0.50)	ND(0.50)	ND(5.0)

Table 1 - Historical Private Supply Well Analytical Table

Inactive Exxon Facility #28077
14258 Jarrettsville Pike
Phoenix, Maryland

Map/Parcel/Lot	Address	Sample Date	POET Sample Point	MTBE (µg/L)	Benzene (µg/L)	Toluene (µg/L)	Ethyl-benzene (µg/L)	Total Xylenes (µg/L)	Naph-thalene (µg/L)	DIPE (µg/L)	ETBE (µg/L)	TAME (µg/L)	TBA (µg/L)
M35P310L10	3305 Paper Mill Road	12/11/2007		ND(0.50)	ND(0.50)	ND(0.50)	ND(0.50)	ND(0.50)	ND(0.50)	ND(0.50)	ND(0.50)	ND(0.50)	ND(5.0)
M35P310L10	3305 Paper Mill Road	1/8/2008		ND(0.50)	ND(0.50)	ND(0.50)	ND(0.50)	ND(0.50)	ND(0.50)	ND(0.50)	ND(0.50)	ND(0.50)	ND(5.0)
M35P310L10	3305 Paper Mill Road	3/4/2008		ND(0.50)	ND(0.50)	ND(0.50)	ND(0.50)	ND(0.50)	ND(0.50)	ND(0.50)	ND(0.50)	ND(0.50)	ND(5.0)
M35P310L10	3305 Paper Mill Road	5/6/2008		ND(0.50)	ND(0.50)	ND(0.50)	ND(0.50)	ND(0.50)	ND(0.50)	ND(0.50)	ND(0.50)	ND(0.50)	ND(5.0)
M35P310L10	3305 Paper Mill Road	6/3/2008		ND(0.50)	ND(0.50)	ND(0.50)	ND(0.50)	ND(0.50)	ND(0.50)	ND(0.50)	ND(0.50)	ND(0.50)	ND(5.0)
M35P310L10	3305 Paper Mill Road	7/8/2008		ND(0.50)	ND(0.50)	ND(0.50)	ND(0.50)	ND(0.50)	ND(0.50)	ND(0.50)	ND(0.50)	ND(0.50)	ND(5.0)
M35P310L10	3305 Paper Mill Road	10/7/2008		ND(0.50)	ND(0.50)	ND(0.50)	ND(0.50)	ND(0.50)	ND(0.50)	ND(0.50)	ND(0.50)	ND(0.50)	ND(5.0)
M35P310L10	3305 Paper Mill Road	1/12/2009		ND(0.50)	ND(0.50)	ND(0.50)	ND(0.50)	ND(0.50)	ND(0.50)	ND(0.50)	ND(0.50)	ND(0.50)	ND(5.0)
M35P310L10	3305 Paper Mill Road	4/7/2009		ND(0.50)	ND(0.50)	ND(0.50)	ND(0.50)	ND(0.50)	ND(0.50)	ND(0.50)	ND(0.50)	ND(0.50)	ND(5.0)
M35P310L10	3305 Paper Mill Road	5/5/2009		ND(0.50)	ND(0.50)	ND(0.50)	ND(0.50)	ND(0.50)	ND(0.50)	ND(0.50)	ND(0.50)	ND(0.50)	ND(5.0)
M35P310L10	3305 Paper Mill Road	6/2/2009		ND(0.50)	ND(0.50)	ND(0.50)	ND(0.50)	ND(0.50)	ND(0.50)	ND(0.50)	ND(0.50)	ND(0.50)	ND(5.0)
M35P310L10	3305 Paper Mill Road	7/7/2009		ND(0.50)	ND(0.50)	ND(0.50)	ND(0.50)	ND(0.50)	ND(0.50)	ND(0.50)	ND(0.50)	ND(0.50)	ND(5.0)
M35P310L10	3305 Paper Mill Road	9/1/2009		ND(0.50)	ND(0.50)	ND(0.50)	ND(0.50)	ND(0.50)	ND(0.50)	ND(0.50)	ND(0.50)	ND(0.50)	ND(5.0)
M35P310L10	3305 Paper Mill Road	10/6/2009		ND(0.50)	ND(0.50)	ND(0.50)	ND(0.50)	ND(0.50)	ND(0.50)	ND(0.50)	ND(0.50)	ND(0.50)	ND(5.0)
M35P310L10	3305 Paper Mill Road	11/3/2009		ND(0.50)	ND(0.50)	ND(0.50)	ND(0.50)	ND(0.50)	ND(0.50)	ND(0.50)	ND(0.50)	ND(0.50)	ND(5.0)
M35P310L10	3305 Paper Mill Road	2/4/2010		ND(0.50)	ND(0.50)	ND(0.50)	ND(0.50)	ND(0.50)	ND(0.50)	ND(0.50)	ND(0.50)	ND(0.50)	ND(5.0)
M35P310L10	3305 Paper Mill Road	3/2/2010		ND(0.50)	ND(0.50)	ND(0.50)	ND(0.50)	ND(0.50)	ND(0.50)	ND(0.50)	ND(0.50)	ND(0.50)	ND(5.0)
M35P310L10	3305 Paper Mill Road	4/7/2010		ND(0.50)	ND(0.50)	ND(0.50)	ND(0.50)	ND(0.50)	ND(0.50)	ND(0.50)	ND(0.50)	ND(0.50)	ND(5.0)
M35P310L10	3305 Paper Mill Road	5/4/2010		ND(0.50)	ND(0.50)	ND(0.50)	ND(0.50)	ND(0.50)	ND(0.50)	ND(0.50)	ND(0.50)	ND(0.50)	ND(5.0)
M35P310L10	3305 Paper Mill Road	6/8/2010		ND(0.50)	ND(0.50)	ND(0.50)	ND(0.50)	ND(0.50)	ND(0.50)	ND(0.50)	ND(0.50)	ND(0.50)	ND(5.0)
M35P310L10	3305 Paper Mill Road	8/3/2010		ND(0.50)	ND(0.50)	0.36 J	ND(0.50)	ND(0.50)	ND(0.50)	ND(0.50)	ND(0.50)	ND(0.50)	ND(5.0)
M35P310L10	3305 Paper Mill Road	4/5/2011		ND(0.50)	ND(0.50)	ND(0.50)	ND(0.50)	ND(0.50)	ND(0.50)	ND(0.50)	ND(0.50)	ND(0.50)	ND(5.0)
M35P310L10	3305 Paper Mill Road	6/7/2011		ND(0.50)	ND(0.50)	ND(0.50)	ND(0.50)	ND(0.50)	ND(0.50)	ND(0.50)	ND(0.50)	ND(0.50)	ND(5.0)
M35P310L10	3305 Paper Mill Road	7/12/2011		ND(0.50)	ND(0.50)	ND(0.50)	ND(0.50)	ND(0.50)	ND(0.50)	ND(0.50)	ND(0.50)	ND(0.50)	ND(5.0)
M35P310L10	3305 Paper Mill Road	8/2/2011		ND(0.50)	ND(0.50)	ND(0.50)	ND(0.50)	ND(0.50)	ND(0.50)	ND(0.50)	ND(0.50)	ND(0.50)	ND(5.0)
M35P310L10	3305 Paper Mill Road	9/13/2011		ND(0.50)	ND(0.50)	ND(0.50)	ND(0.50)	ND(0.50)	ND(0.50)	ND(0.50)	ND(0.50)	ND(0.50)	ND(5.0)
M35P310L10	3305 Paper Mill Road	10/4/2011		ND(0.50)	ND(0.50)	ND(0.50)	ND(0.50)	ND(0.50)	ND(0.50)	ND(0.50)	ND(0.50)	ND(0.50)	ND(5.0)
M35P310L10	3305 Paper Mill Road	1/18/2012		ND(0.50)	ND(0.50)	ND(0.50)	ND(0.50)	ND(0.50)	ND(0.50)	ND(0.50)	ND(0.50)	ND(0.50)	ND(5.0)
M35P310L10	3305 Paper Mill Road	3/6/2012		ND(0.50)	ND(0.50)	ND(0.50)	ND(0.50)	ND(0.50)	ND(0.50)	ND(0.50)	ND(0.50)	ND(0.50)	ND(5.0)
M35P310L10	3305 Paper Mill Road	6/5/2012		ND(0.50)	ND(0.50)	ND(0.50)	ND(0.50)	ND(0.50)	ND(0.50)	ND(0.50)	ND(0.50)	ND(0.50)	ND(5.0)

Table 1 - Historical Private Supply Well Analytical Table

Inactive Exxon Facility #28077
14258 Jarrettsville Pike
Phoenix, Maryland

Map/Parcel/Lot	Address	Sample Date	POET Sample Point	MTBE (µg/L)	Benzene (µg/L)	Toluene (µg/L)	Ethyl-benzene (µg/L)	Total Xylenes (µg/L)	Naph-thalene (µg/L)	DIPE (µg/L)	ETBE (µg/L)	TAME (µg/L)	TBA (µg/L)
M35P310L10	3305 Paper Mill Road	7/3/2012		ND(0.50)	ND(0.50)	ND(0.50)	ND(0.50)	ND(0.50)	ND(0.50)	ND(0.50)	ND(0.50)	ND(0.50)	ND(5.0)
M35P310L10	3305 Paper Mill Road	10/2/2012		ND(0.50)	ND(0.50)	ND(0.50)	ND(0.50)	ND(0.50)	ND(0.50)	ND(0.50)	ND(0.50)	ND(0.50)	ND(5.0)
M35P310L10	3305 Paper Mill Road	12/4/2012		ND(0.50)	ND(0.50)	ND(0.50)	ND(0.50)	ND(0.50)	ND(0.50)	ND(0.50)	ND(0.50)	ND(0.50)	ND(5.0)
M35P310L10	3305 Paper Mill Road	7/2/2013		ND(0.50)	ND(0.50)	ND(0.50)	ND(0.50)	ND(0.50)	ND(0.50)	ND(0.50)	ND(0.50)	ND(0.50)	ND(5.0)
M35P310L10	3305 Paper Mill Road	1/20/2014		ND(0.50)	ND(0.50)	ND(0.50)	ND(0.50)	ND(0.50)	ND(0.50)	ND(0.50)	ND(0.50)	ND(0.50)	ND(5.0)
M35P310L10	3305 Paper Mill Road	7/8/2014		ND(0.50)	ND(0.50)	ND(0.50)	ND(0.50)	ND(0.50)	ND(0.50)	ND(0.50)	ND(0.50)	ND(0.50)	ND(5.0)
M35P310L10	3305 Paper Mill Road	8/5/2014		ND(0.50)	ND(0.50)	ND(0.50)	ND(0.50)	ND(0.50)	ND(0.50)	ND(0.50)	ND(0.50)	ND(0.50)	ND(5.0)
M35P310L10	3305 Paper Mill Road	9/9/2014		ND(0.50)	ND(0.50)	ND(0.50)	ND(0.50)	ND(0.50)	ND(0.50)	ND(0.50)	ND(0.50)	ND(0.50)	ND(5.0)
M35P310L10	3305 Paper Mill Road	10/7/2014		ND(0.50)	ND(0.50)	ND(0.50)	ND(0.50)	ND(0.50)	ND(0.50)	ND(0.50)	ND(0.50)	ND(0.50)	2.2 J
M35P310L10	3305 Paper Mill Road	11/4/2014		ND(0.50)	ND(0.50)	ND(0.50)	ND(0.50)	ND(0.50)	ND(0.50)	ND(0.50)	ND(0.50)	ND(0.50)	ND(5.0)
M35P310L10	3305 Paper Mill Road	1/6/2015		ND(0.5)	ND(0.5)	ND(0.5)	ND(0.5)	ND(0.5)	ND(0.5)	ND(0.5)	ND(0.5)	ND(0.5)	ND(25)
M35P310L10	3305 Paper Mill Road	5/5/2015		ND(0.5)	ND(0.5)	0.1 J	ND(0.5)	ND(0.5)	ND(0.5)	ND(0.5)	ND(0.5)	ND(0.5)	ND(25)
M35P310L10	3305 Paper Mill Road	6/2/2015		ND(0.5)	ND(0.5)	0.3 J	ND(0.5)	ND(0.5)	ND(0.5)	ND(0.5)	ND(0.5)	ND(0.5)	ND(25)
M35P310L10	3305 Paper Mill Road	7/7/2015		ND(0.5)	ND(0.5)	ND(0.5)	ND(0.5)	ND(0.5)	ND(0.5)	ND(0.5)	ND(0.5)	ND(0.5)	ND(25)
M35P310L10	3305 Paper Mill Road	8/4/2015		ND(0.5)	ND(0.5)	0.4 J	ND(0.5)	ND(0.5)	ND(0.5)	ND(0.5)	ND(0.5)	ND(0.5)	ND(25)
M35P310L10	3305 Paper Mill Road	9/15/2015		ND(0.5)	ND(0.5)	ND(0.5)	ND(0.5)	ND(0.5)	ND(0.5)	ND(0.5)	ND(0.5)	ND(0.5)	ND(25)
M35P310L10	3305 Paper Mill Road	12/8/2015		ND(0.5)	ND(0.5)	ND(0.5)	ND(0.5)	ND(0.5)	ND(0.5)	ND(0.5)	ND(0.5)	ND(0.5)	ND(25)
M35P310L01	3306 Paper Mill Road	3/18/2006		0.23 J	ND(0.50)	ND(0.50)	ND(0.50)	ND(0.50)	ND(0.50)	ND(0.50)	ND(0.50)	ND(0.50)	ND(5.0)
M35P310L01	3306 Paper Mill Road	1/24/2007		0.40 J	ND(0.50)	ND(0.50)	ND(0.50)	ND(0.50)	ND(0.50)	ND(0.50)	ND(0.50)	ND(0.50)	ND(5.0)
M35P310L01	3306 Paper Mill Road	4/9/2007		0.46 J	ND(0.50)	ND(0.50)	ND(0.50)	ND(0.50)	ND(0.50)	ND(0.50)	ND(0.50)	ND(0.50)	ND(5.0)
M35P310L01	3306 Paper Mill Road	7/17/2007		0.50	ND(0.50)	ND(0.50)	ND(0.50)	ND(0.50)	ND(0.50)	ND(0.50)	ND(0.50)	ND(0.50)	ND(5.0)
M35P310L01	3306 Paper Mill Road	10/24/2007		0.37 J	ND(0.50)	ND(0.50)	ND(0.50)	ND(0.50)	ND(0.50)	ND(0.50)	ND(0.50)	ND(0.50)	ND(5.0)
M35P310L01	3306 Paper Mill Road	1/16/2008		0.40 J	ND(0.50)	ND(0.50)	ND(0.50)	ND(0.50)	ND(0.50)	ND(0.50)	ND(0.50)	ND(0.50)	ND(5.0)
M35P310L01	3306 Paper Mill Road	4/2/2008		0.38 J	ND(0.50)	ND(0.50)	ND(0.50)	ND(0.50)	ND(0.50)	ND(0.50)	ND(0.50)	ND(0.50)	ND(5.0)
M35P310L01	3306 Paper Mill Road	7/16/2008		0.28 J	ND(0.50)	ND(0.50)	ND(0.50)	ND(0.50)	ND(0.50)	ND(0.50)	ND(0.50)	ND(0.50)	ND(5.0)
M35P310L01	3306 Paper Mill Road	10/8/2008		0.26 J	ND(0.50)	ND(0.50)	ND(0.50)	ND(0.50)	ND(0.50)	ND(0.50)	ND(0.50)	ND(0.50)	ND(5.0)
M35P310L01	3306 Paper Mill Road	7/13/2009		0.16 J	ND(0.50)	ND(0.50)	ND(0.50)	ND(0.50)	ND(0.50)	ND(0.50)	ND(0.50)	ND(0.50)	ND(5.0)
M35P310L01	3306 Paper Mill Road	4/29/2010		0.084 J	ND(0.50)	ND(0.50)	ND(0.50)	ND(0.50)	ND(0.50)	ND(0.50)	ND(0.50)	ND(0.50)	ND(5.0)
M35P310L01	3306 Paper Mill Road	7/19/2010		ND(0.50)	ND(0.50)	ND(0.50)	ND(0.50)	ND(0.50)	ND(0.50)	ND(0.50)	ND(0.50)	ND(0.50)	ND(5.0)
M35P310L01	3306 Paper Mill Road	10/17/2011		ND(0.50)	ND(0.50)	ND(0.50)	ND(0.50)	ND(0.50)	ND(0.50)	ND(0.50)	ND(0.50)	ND(0.50)	ND(5.0)

Table 1 - Historical Private Supply Well Analytical Table

Inactive Exxon Facility #28077
14258 Jarrettsville Pike
Phoenix, Maryland

Map/Parcel/Lot	Address	Sample Date	POET Sample Point	MTBE (µg/L)	Benzene (µg/L)	Toluene (µg/L)	Ethyl-benzene (µg/L)	Total Xylenes (µg/L)	Naph-thalene (µg/L)	DIPE (µg/L)	ETBE (µg/L)	TAME (µg/L)	TBA (µg/L)
M35P310L01	3306 Paper Mill Road	2/20/2012		ND(0.50)	ND(0.50)	ND(0.50)	ND(0.50)	ND(0.50)	ND(0.50)	ND(0.50)	ND(0.50)	ND(0.50)	ND(5.0)
M35P310L01	3306 Paper Mill Road	4/10/2012		ND(0.50)	ND(0.50)	ND(0.50)	ND(0.50)	ND(0.50)	ND(0.50)	ND(0.50)	ND(0.50)	ND(0.50)	ND(5.0)
M35P310L01	3306 Paper Mill Road	7/19/2012		ND(0.50)	ND(0.50)	ND(0.50)	ND(0.50)	ND(0.50)	ND(0.50)	ND(0.50)	ND(0.50)	ND(0.50)	ND(5.0)
M35P310L01	3306 Paper Mill Road	10/11/2012		ND(0.50)	ND(0.50)	ND(0.50)	ND(0.50)	ND(0.50)	ND(0.50)	ND(0.50)	ND(0.50)	ND(0.50)	ND(5.0)
M35P310L01	3306 Paper Mill Road	1/22/2013		ND(0.50)	ND(0.50)	ND(0.50)	ND(0.50)	ND(0.50)	ND(0.50)	ND(0.50)	ND(0.50)	ND(0.50)	ND(5.0)
M35P310L01	3306 Paper Mill Road	7/17/2013		ND(0.50)	ND(0.50)	ND(0.50)	ND(0.50)	ND(0.50)	ND(0.50)	ND(0.50)	ND(0.50)	ND(0.50)	ND(5.0)
M35P310L01	3306 Paper Mill Road	10/17/2013		ND(0.50)	ND(0.50)	ND(0.50)	ND(0.50)	ND(0.50)	ND(0.50)	ND(0.50)	ND(0.50)	ND(0.50)	ND(5.0)
M35P310L01	3306 Paper Mill Road	2/6/2014		ND(0.50)	ND(0.50)	ND(0.50)	ND(0.50)	ND(0.50)	ND(0.50)	ND(0.50)	ND(0.50)	ND(0.50)	ND(5.0)
M35P310L01	3306 Paper Mill Road	2/5/2015		ND(0.5)	ND(0.5)	ND(0.5)	ND(0.5)	ND(0.5)	ND(0.5)	ND(0.5)	ND(0.5)	ND(0.5)	ND(25)
M35P310L01	3306 Paper Mill Road	11/2/2015		ND(0.5)	ND(0.5)	ND(0.5)	ND(0.5)	ND(0.5)	ND(0.5)	ND(0.5)	ND(0.5)	ND(0.5)	ND(25)
M35P054LNA	3313 Paper Mill Road	2/20/2006		1.7	ND(0.50)	ND(0.50)	ND(0.50)	ND(0.50)	ND(0.50)	ND(0.50)	ND(0.50)	ND(0.50)	ND(5.0)
M35P054LNA	3313 Paper Mill Road	3/6/2006		0.22 J	ND(0.50)	ND(0.50)	ND(0.50)	ND(0.50)	ND(0.50)	ND(0.50)	ND(0.50)	ND(0.50)	ND(5.0)
M35P054LNA	3313 Paper Mill Road	3/13/2006		1.2	ND(0.50)	ND(0.50)	ND(0.50)	ND(0.50)	ND(0.50)	ND(0.50)	ND(0.50)	ND(0.50)	ND(5.0)
M35P054LNA	3313 Paper Mill Road	3/20/2006		4.5	ND(0.50)	ND(0.50)	ND(0.50)	ND(0.50)	ND(0.50)	ND(0.50)	ND(0.50)	ND(0.50)	ND(5.0)
M35P054LNA	3313 Paper Mill Road	3/27/2006		1.1	ND(0.50)	ND(0.50)	ND(0.50)	ND(0.50)	ND(0.50)	ND(0.50)	ND(0.50)	ND(0.50)	ND(5.0)
M35P054LNA	3313 Paper Mill Road	4/3/2006		10.3	0.27 J	ND(0.50)	ND(0.50)	ND(0.50)	ND(0.50)	ND(0.50)	ND(0.50)	ND(0.50)	33.6
M35P054LNA	3313 Paper Mill Road	4/6/2006		5.1	0.11 J	ND(0.50)	ND(0.50)	ND(0.50)	ND(0.50)	ND(0.50)	ND(0.50)	ND(0.50)	10.4
M35P054LNA	3313 Paper Mill Road	4/10/2006		0.49 J	ND(0.50)	ND(0.50)	ND(0.50)	ND(0.50)	ND(0.50)	ND(0.50)	ND(0.50)	ND(0.50)	ND(5.0)
M35P054LNA	3313 Paper Mill Road	4/17/2006		2.8	ND(0.50)	ND(0.50)	ND(0.50)	ND(0.50)	ND(0.50)	ND(0.50)	ND(0.50)	ND(0.50)	ND(5.0)
M35P054LNA	3313 Paper Mill Road	4/24/2006		8.1	0.21 J	ND(0.50)	ND(0.50)	ND(0.50)	ND(0.50)	0.13 J	ND(0.50)	ND(0.50)	22.7
M35P054LNA	3313 Paper Mill Road	5/1/2006		2.5	0.099 J	ND(0.50)	ND(0.50)	ND(0.50)	ND(0.50)	ND(0.50)	ND(0.50)	ND(0.50)	5.6
M35P054LNA	3313 Paper Mill Road	5/9/2006		14.7	0.34 J	ND(0.50)	ND(0.50)	ND(0.50)	ND(0.50)	0.14 J	ND(0.50)	ND(0.50)	40
M35P054LNA	3313 Paper Mill Road	5/16/2006		4.0	ND(0.50)	ND(0.50)	ND(0.50)	ND(0.50)	ND(0.50)	ND(0.50)	ND(0.50)	ND(0.50)	5.7
M35P054LNA	3313 Paper Mill Road	5/31/2006		2.9	ND(0.50)	ND(0.50)	ND(0.50)	ND(0.50)	ND(0.50)	ND(0.50)	ND(0.50)	ND(0.50)	1.9 J
M35P054LNA	3313 Paper Mill Road	6/5/2006		1.8	ND(0.50)	ND(0.50)	ND(0.50)	ND(0.50)	ND(0.50)	ND(0.50)	ND(0.50)	ND(0.50)	ND(5.0)
M35P054LNA	3313 Paper Mill Road	6/12/2006		3.6	ND(0.50)	ND(0.50)	ND(0.50)	ND(0.50)	ND(0.50)	ND(0.50)	ND(0.50)	ND(0.50)	ND(5.0)
M35P054LNA	3313 Paper Mill Road	6/19/2006		1.3	ND(0.50)	ND(0.50)	ND(0.50)	ND(0.50)	ND(0.50)	ND(0.50)	ND(0.50)	ND(0.50)	ND(5.0)
M35P054LNA	3313 Paper Mill Road	6/26/2006		6.8	0.13 J	ND(0.50)	ND(0.50)	ND(0.50)	ND(0.50)	0.076 J	ND(0.50)	ND(0.50)	14.7
M35P054LNA	3313 Paper Mill Road	7/10/2006		0.43 J	ND(0.50)	ND(0.50)	ND(0.50)	ND(0.50)	ND(0.50)	ND(0.50)	ND(0.50)	ND(0.50)	ND(5.0)
M35P054LNA	3313 Paper Mill Road	7/17/2006		33.6	0.96	ND(0.50)	ND(0.50)	ND(0.50)	ND(0.50)	0.44 J	ND(0.50)	ND(0.50)	106.0

Table 1 - Historical Private Supply Well Analytical Table

Inactive Exxon Facility #28077
14258 Jarrettsville Pike
Phoenix, Maryland

Map/Parcel/Lot	Address	Sample Date	POET Sample Point	MTBE (µg/L)	Benzene (µg/L)	Toluene (µg/L)	Ethyl-benzene (µg/L)	Total Xylenes (µg/L)	Naph-thalene (µg/L)	DIPE (µg/L)	ETBE (µg/L)	TAME (µg/L)	TBA (µg/L)
M35P054LNA	3313 Paper Mill Road	7/24/2006		1.9	ND(0.50)	ND(0.50)	ND(0.50)	ND(0.50)	ND(0.50)	ND(0.50)	ND(0.50)	ND(0.50)	ND(5.0)
M35P054LNA	3313 Paper Mill Road	8/1/2006		20.2	0.53	ND(0.50)	ND(0.50)	ND(0.50)	ND(0.50)	ND(0.50)	ND(0.50)	ND(0.50)	47.6
M35P054LNA	3313 Paper Mill Road	8/7/2006		1.9	ND(0.50)	ND(0.50)	ND(0.50)	ND(0.50)	ND(0.50)	ND(0.50)	ND(0.50)	ND(0.50)	ND(5.0)
M35P054LNA	3313 Paper Mill Road	8/22/2006		7.8	0.16 J	ND(0.50)	ND(0.50)	ND(0.50)	ND(0.50)	ND(0.50)	ND(0.50)	ND(0.50)	15.6
M35P054LNA	3313 Paper Mill Road	8/28/2006		0.97	ND(0.50)	ND(0.50)	ND(0.50)	ND(0.50)	ND(0.50)	ND(0.50)	ND(0.50)	ND(0.50)	ND(5.0)
M35P054LNA	3313 Paper Mill Road	9/5/2006		1.1	ND(0.50)	ND(0.50)	ND(0.50)	ND(0.50)	ND(0.50)	ND(0.50)	ND(0.50)	ND(0.50)	ND(5.0)
M35P054LNA	3313 Paper Mill Road	9/11/2006		0.70	ND(0.50)	ND(0.50)	ND(0.50)	ND(0.50)	ND(0.50)	ND(0.50)	ND(0.50)	ND(0.50)	ND(5.0)
M35P054LNA	3313 Paper Mill Road	9/19/2006		5.4	ND(0.50)	ND(0.50)	ND(0.50)	ND(0.50)	ND(0.50)	ND(0.50)	ND(0.50)	ND(0.50)	4.7 J
M35P054LNA	3313 Paper Mill Road	9/25/2006		0.63	ND(0.50)	ND(0.50)	ND(0.50)	ND(0.50)	ND(0.50)	ND(0.50)	ND(0.50)	ND(0.50)	ND(5.0)
M35P054LNA	3313 Paper Mill Road	10/2/2006		0.61	ND(0.50)	ND(0.50)	ND(0.50)	ND(0.50)	ND(0.50)	ND(0.50)	ND(0.50)	ND(0.50)	ND(5.0)
M35P054LNA	3313 Paper Mill Road	10/9/2006		0.66	ND(0.50)	ND(0.50)	ND(0.50)	ND(0.50)	ND(0.50)	ND(0.50)	ND(0.50)	ND(0.50)	ND(5.0)
M35P054LNA	3313 Paper Mill Road	10/16/2006		9.7	0.21 J	ND(0.50)	ND(0.50)	ND(0.50)	ND(0.50)	ND(0.50)	ND(0.50)	ND(0.50)	ND(5.0)
M35P054LNA	3313 Paper Mill Road	10/23/2006		2.1	ND(0.50)	ND(0.50)	ND(0.50)	ND(0.50)	ND(0.50)	ND(0.50)	ND(0.50)	ND(0.50)	ND(5.0)
M35P054LNA	3313 Paper Mill Road	10/30/2006		0.93	ND(0.50)	ND(0.50)	ND(0.50)	ND(0.50)	ND(0.50)	ND(0.50)	ND(0.50)	ND(0.50)	ND(5.0)
M35P054LNA	3313 Paper Mill Road	11/6/2006		0.68	ND(0.50)	ND(0.50)	ND(0.50)	ND(0.50)	ND(0.50)	ND(0.50)	ND(0.50)	ND(0.50)	ND(5.0)
M35P054LNA	3313 Paper Mill Road	11/13/2006		1.1	ND(0.50)	ND(0.50)	ND(0.50)	ND(0.50)	ND(0.50)	ND(0.50)	ND(0.50)	ND(0.50)	ND(5.0)
M35P054LNA	3313 Paper Mill Road	11/20/2006		0.47 J	ND(0.50)	ND(0.50)	ND(0.50)	ND(0.50)	ND(0.50)	ND(0.50)	ND(0.50)	ND(0.50)	ND(5.0)
M35P054LNA	3313 Paper Mill Road	12/4/2006		2.0	ND(0.50)	ND(0.50)	ND(0.50)	ND(0.50)	ND(0.50)	ND(0.50)	ND(0.50)	ND(0.50)	ND(5.0)
M35P054LNA	3313 Paper Mill Road	12/11/2006		2.4	ND(0.50)	ND(0.50)	ND(0.50)	ND(0.50)	ND(0.50)	ND(0.50)	ND(0.50)	ND(0.50)	ND(5.0)
M35P054LNA	3313 Paper Mill Road	12/18/2006		0.34 J	ND(0.50)	ND(0.50)	ND(0.50)	ND(0.50)	ND(0.50)	ND(0.50)	ND(0.50)	ND(0.50)	ND(5.0)
M35P054LNA	3313 Paper Mill Road	1/8/2007		ND(0.50)	ND(0.50)	ND(0.50)	ND(0.50)	ND(0.50)	ND(0.50)	ND(0.50)	ND(0.50)	ND(0.50)	ND(5.0)
M35P054LNA	3313 Paper Mill Road	1/22/2007		0.26 J	ND(0.50)	ND(0.50)	ND(0.50)	ND(0.50)	ND(0.50)	ND(0.50)	ND(0.50)	ND(0.50)	ND(5.0)
M35P054LNA	3313 Paper Mill Road	2/5/2007		0.84	ND(0.50)	ND(0.50)	ND(0.50)	ND(0.50)	ND(0.50)	ND(0.50)	ND(0.50)	ND(0.50)	ND(5.0)
M35P054LNA	3313 Paper Mill Road	2/20/2007		4.4	ND(0.50)	ND(0.50)	ND(0.50)	ND(0.50)	ND(0.50)	ND(0.50)	ND(0.50)	ND(0.50)	ND(5.0)
M35P054LNA	3313 Paper Mill Road	3/5/2007		5.5	ND(0.50)	ND(0.50)	ND(0.50)	ND(0.50)	ND(0.50)	ND(0.50)	ND(0.50)	ND(0.50)	ND(5.0)
M35P054LNA	3313 Paper Mill Road	3/19/2007		0.53	ND(0.50)	ND(0.50)	ND(0.50)	ND(0.50)	ND(0.50)	ND(0.50)	ND(0.50)	ND(0.50)	ND(5.0)
M35P054LNA	3313 Paper Mill Road	4/2/2007		0.18 J	ND(0.50)	ND(0.50)	ND(0.50)	ND(0.50)	ND(0.50)	ND(0.50)	ND(0.50)	ND(0.50)	ND(5.0)
M35P054LNA	3313 Paper Mill Road	4/16/2007		0.83	ND(0.50)	ND(0.50)	ND(0.50)	ND(0.50)	ND(0.50)	ND(0.50)	ND(0.50)	ND(0.50)	ND(5.0)
M35P054LNA	3313 Paper Mill Road	4/30/2007		0.51	ND(0.50)	ND(0.50)	ND(0.50)	ND(0.50)	ND(0.50)	ND(0.50)	ND(0.50)	ND(0.50)	ND(5.0)
M35P054LNA	3313 Paper Mill Road	5/14/2007		0.88	ND(0.50)	ND(0.50)	ND(0.50)	ND(0.50)	ND(0.50)	ND(0.50)	ND(0.50)	ND(0.50)	ND(5.0)

Table 1 - Historical Private Supply Well Analytical Table

Inactive Exxon Facility #28077
14258 Jarrettsville Pike
Phoenix, Maryland

Map/Parcel/Lot	Address	Sample Date	POET Sample Point	MTBE (µg/L)	Benzene (µg/L)	Toluene (µg/L)	Ethyl-benzene (µg/L)	Total Xylenes (µg/L)	Naph-thalene (µg/L)	DIPE (µg/L)	ETBE (µg/L)	TAME (µg/L)	TBA (µg/L)
M35P054LNA	3313 Paper Mill Road	5/29/2007		ND(0.50)	ND(0.50)	ND(0.50)	ND(0.50)	ND(0.50)	ND(0.50)	ND(0.50)	ND(0.50)	ND(0.50)	ND(5.0)
M35P054LNA	3313 Paper Mill Road	6/11/2007	PE	ND(0.50)	ND(0.50)	ND(0.50)	ND(0.50)	ND(0.50)	ND(0.50)	ND(0.50)	ND(0.50)	ND(0.50)	ND(5.0)
M35P054LNA	3313 Paper Mill Road	6/11/2007	PI	0.27 J	ND(0.50)	ND(0.50)	ND(0.50)	ND(0.50)	ND(0.50)	ND(0.50)	ND(0.50)	ND(0.50)	ND(5.0)
M35P054LNA	3313 Paper Mill Road	6/11/2007	PM	ND(0.50)	ND(0.50)	ND(0.50)	ND(0.50)	ND(0.50)	ND(0.50)	ND(0.50)	ND(0.50)	ND(0.50)	ND(5.0)
M35P054LNA	3313 Paper Mill Road	6/25/2007	PE	ND(0.50)	ND(0.50)	ND(0.50)	ND(0.50)	ND(0.50)	ND(0.50)	ND(0.50)	ND(0.50)	ND(0.50)	ND(5.0)
M35P054LNA	3313 Paper Mill Road	6/25/2007	PI	0.34 J	ND(0.50)	ND(0.50)	ND(0.50)	ND(0.50)	ND(0.50)	ND(0.50)	ND(0.50)	ND(0.50)	ND(5.0)
M35P054LNA	3313 Paper Mill Road	6/25/2007	PM	ND(0.50)	ND(0.50)	ND(0.50)	ND(0.50)	ND(0.50)	ND(0.50)	ND(0.50)	ND(0.50)	ND(0.50)	ND(5.0)
M35P054LNA	3313 Paper Mill Road	7/9/2007	PE	ND(0.50)	ND(0.50)	ND(0.50)	ND(0.50)	ND(0.50)	ND(0.50)	ND(0.50)	ND(0.50)	ND(0.50)	ND(5.0)
M35P054LNA	3313 Paper Mill Road	7/9/2007	PI	0.66	ND(0.50)	ND(0.50)	ND(0.50)	ND(0.50)	ND(0.50)	ND(0.50)	ND(0.50)	ND(0.50)	ND(5.0)
M35P054LNA	3313 Paper Mill Road	7/9/2007	PM	ND(0.50)	ND(0.50)	ND(0.50)	ND(0.50)	ND(0.50)	ND(0.50)	ND(0.50)	ND(0.50)	ND(0.50)	ND(5.0)
M35P054LNA	3313 Paper Mill Road	7/23/2007	PE	ND(0.50)	ND(0.50)	ND(0.50)	ND(0.50)	ND(0.50)	ND(0.50)	ND(0.50)	ND(0.50)	ND(0.50)	ND(5.0)
M35P054LNA	3313 Paper Mill Road	7/23/2007	PI	1.1	ND(0.50)	ND(0.50)	ND(0.50)	ND(0.50)	ND(0.50)	ND(0.50)	ND(0.50)	ND(0.50)	ND(5.0)
M35P054LNA	3313 Paper Mill Road	7/23/2007	PM	ND(0.50)	ND(0.50)	ND(0.50)	ND(0.50)	ND(0.50)	ND(0.50)	ND(0.50)	ND(0.50)	ND(0.50)	ND(5.0)
M35P054LNA	3313 Paper Mill Road	8/20/2007	PE	ND(0.50)	ND(0.50)	ND(0.50)	ND(0.50)	ND(0.50)	ND(0.50)	ND(0.50)	ND(0.50)	ND(0.50)	ND(5.0)
M35P054LNA	3313 Paper Mill Road	8/20/2007	PI	0.27 J	ND(0.50)	ND(0.50)	ND(0.50)	ND(0.50)	ND(0.50)	ND(0.50)	ND(0.50)	ND(0.50)	ND(5.0)
M35P054LNA	3313 Paper Mill Road	8/20/2007	PM	ND(0.50)	ND(0.50)	ND(0.50)	ND(0.50)	ND(0.50)	ND(0.50)	ND(0.50)	ND(0.50)	ND(0.50)	ND(5.0)
M35P054LNA	3313 Paper Mill Road	9/5/2007	PE	ND(0.50)	ND(0.50)	ND(0.50)	ND(0.50)	ND(0.50)	ND(0.50)	ND(0.50)	ND(0.50)	ND(0.50)	ND(5.0)
M35P054LNA	3313 Paper Mill Road	9/5/2007	PI	0.74	ND(0.50)	ND(0.50)	ND(0.50)	ND(0.50)	ND(0.50)	ND(0.50)	ND(0.50)	ND(0.50)	ND(5.0)
M35P054LNA	3313 Paper Mill Road	9/5/2007	PM	ND(0.50)	ND(0.50)	ND(0.50)	ND(0.50)	ND(0.50)	ND(0.50)	ND(0.50)	ND(0.50)	ND(0.50)	ND(5.0)
M35P054LNA	3313 Paper Mill Road	9/18/2007	PE	ND(0.50)	ND(0.50)	ND(0.50)	ND(0.50)	ND(0.50)	ND(0.50)	ND(0.50)	ND(0.50)	ND(0.50)	ND(5.0)
M35P054LNA	3313 Paper Mill Road	9/18/2007	PI	0.81	ND(0.50)	ND(0.50)	ND(0.50)	ND(0.50)	ND(0.50)	ND(0.50)	ND(0.50)	ND(0.50)	ND(5.0)
M35P054LNA	3313 Paper Mill Road	9/18/2007	PM	ND(0.50)	ND(0.50)	ND(0.50)	ND(0.50)	ND(0.50)	ND(0.50)	ND(0.50)	ND(0.50)	ND(0.50)	ND(5.0)
M35P054LNA	3313 Paper Mill Road	10/2/2007	PE	ND(0.50)	ND(0.50)	ND(0.50)	ND(0.50)	ND(0.50)	ND(0.50)	ND(0.50)	ND(0.50)	ND(0.50)	ND(5.0)
M35P054LNA	3313 Paper Mill Road	10/2/2007	PI	1.3	ND(0.50)	ND(0.50)	ND(0.50)	ND(0.50)	ND(0.50)	ND(0.50)	ND(0.50)	ND(0.50)	ND(5.0)
M35P054LNA	3313 Paper Mill Road	10/2/2007	PM	ND(0.50)	ND(0.50)	ND(0.50)	ND(0.50)	ND(0.50)	ND(0.50)	ND(0.50)	ND(0.50)	ND(0.50)	ND(5.0)
M35P054LNA	3313 Paper Mill Road	10/15/2007	PE	ND(0.50)	ND(0.50)	ND(0.50)	ND(0.50)	ND(0.50)	ND(0.50)	ND(0.50)	ND(0.50)	ND(0.50)	ND(5.0)
M35P054LNA	3313 Paper Mill Road	10/15/2007	PI	4.6	ND(0.50)	ND(0.50)	ND(0.50)	ND(0.50)	ND(0.50)	ND(0.50)	ND(0.50)	ND(0.50)	2.2 J
M35P054LNA	3313 Paper Mill Road	10/15/2007	PM	ND(0.50)	ND(0.50)	ND(0.50)	ND(0.50)	ND(0.50)	ND(0.50)	ND(0.50)	ND(0.50)	ND(0.50)	ND(5.0)
M35P054LNA	3313 Paper Mill Road	10/29/2007	PE	ND(0.50)	ND(0.50)	ND(0.50)	ND(0.50)	ND(0.50)	ND(0.50)	ND(0.50)	ND(0.50)	ND(0.50)	ND(5.0)
M35P054LNA	3313 Paper Mill Road	10/29/2007	PI	8.3	ND(0.50)	ND(0.50)	ND(0.50)	ND(0.50)	ND(0.50)	ND(0.50)	ND(0.50)	ND(0.50)	12.2

Table 1 - Historical Private Supply Well Analytical Table

Inactive Exxon Facility #28077
14258 Jarrettsville Pike
Phoenix, Maryland

Map/Parcel/Lot	Address	Sample Date	POET Sample Point	MTBE (µg/L)	Benzene (µg/L)	Toluene (µg/L)	Ethyl-benzene (µg/L)	Total Xylenes (µg/L)	Naph-thalene (µg/L)	DIPE (µg/L)	ETBE (µg/L)	TAME (µg/L)	TBA (µg/L)
M35P054LNA	3313 Paper Mill Road	10/29/2007	PM	ND(0.50)	ND(0.50)	ND(0.50)	ND(0.50)	ND(0.50)	ND(0.50)	ND(0.50)	ND(0.50)	ND(0.50)	ND(5.0)
M35P054LNA	3313 Paper Mill Road	11/12/2007	PE	ND(0.50)	ND(0.50)	ND(0.50)	ND(0.50)	ND(0.50)	ND(0.50)	ND(0.50)	ND(0.50)	ND(0.50)	ND(5.0)
M35P054LNA	3313 Paper Mill Road	11/12/2007	PI	6.4	ND(0.50)	ND(0.50)	ND(0.50)	ND(0.50)	ND(0.50)	ND(0.50)	ND(0.50)	ND(0.50)	4.4 J
M35P054LNA	3313 Paper Mill Road	11/12/2007	PM	ND(0.50)	ND(0.50)	ND(0.50)	ND(0.50)	ND(0.50)	ND(0.50)	ND(0.50)	ND(0.50)	ND(0.50)	ND(5.0)
M35P054LNA	3313 Paper Mill Road	11/26/2007	PE	ND(0.50)	ND(0.50)	ND(0.50)	ND(0.50)	ND(0.50)	ND(0.50)	ND(0.50)	ND(0.50)	ND(0.50)	ND(5.0)
M35P054LNA	3313 Paper Mill Road	11/26/2007	PI	3.2	ND(0.50)	ND(0.50)	ND(0.50)	ND(0.50)	ND(0.50)	ND(0.50)	ND(0.50)	ND(0.50)	ND(5.0)
M35P054LNA	3313 Paper Mill Road	11/26/2007	PM	ND(0.50)	ND(0.50)	ND(0.50)	ND(0.50)	ND(0.50)	ND(0.50)	ND(0.50)	ND(0.50)	ND(0.50)	ND(5.0)
M35P054LNA	3313 Paper Mill Road	1/7/2008	PE	ND(0.50)	ND(0.50)	ND(0.50)	ND(0.50)	ND(0.50)	ND(0.50)	ND(0.50)	ND(0.50)	ND(0.50)	ND(5.0)
M35P054LNA	3313 Paper Mill Road	1/7/2008	PI	ND(0.50)	ND(0.50)	ND(0.50)	ND(0.50)	ND(0.50)	ND(0.50)	ND(0.50)	ND(0.50)	ND(0.50)	ND(5.0)
M35P054LNA	3313 Paper Mill Road	1/7/2008	PM	ND(0.50)	ND(0.50)	ND(0.50)	ND(0.50)	ND(0.50)	ND(0.50)	ND(0.50)	ND(0.50)	ND(0.50)	ND(5.0)
M35P054LNA	3313 Paper Mill Road	2/4/2008	PE	ND(0.50)	ND(0.50)	ND(0.50)	ND(0.50)	ND(0.50)	ND(0.50)	ND(0.50)	ND(0.50)	ND(0.50)	ND(5.0)
M35P054LNA	3313 Paper Mill Road	2/4/2008	PI	ND(0.50)	ND(0.50)	ND(0.50)	ND(0.50)	ND(0.50)	ND(0.50)	ND(0.50)	ND(0.50)	ND(0.50)	ND(5.0)
M35P054LNA	3313 Paper Mill Road	2/4/2008	PM	ND(0.50)	ND(0.50)	ND(0.50)	ND(0.50)	ND(0.50)	ND(0.50)	ND(0.50)	ND(0.50)	ND(0.50)	ND(5.0)
M35P054LNA	3313 Paper Mill Road	3/4/2008	PE	ND(0.50)	ND(0.50)	ND(0.50)	ND(0.50)	ND(0.50)	ND(0.50)	ND(0.50)	ND(0.50)	ND(0.50)	ND(5.0)
M35P054LNA	3313 Paper Mill Road	3/4/2008	PI	ND(0.50)	ND(0.50)	ND(0.50)	ND(0.50)	ND(0.50)	ND(0.50)	ND(0.50)	ND(0.50)	ND(0.50)	ND(5.0)
M35P054LNA	3313 Paper Mill Road	3/4/2008	PM	ND(0.50)	ND(0.50)	ND(0.50)	ND(0.50)	ND(0.50)	ND(0.50)	ND(0.50)	ND(0.50)	ND(0.50)	ND(5.0)
M35P054LNA	3313 Paper Mill Road	4/7/2008	PE	ND(0.50)	ND(0.50)	ND(0.50)	ND(0.50)	ND(0.50)	ND(0.50)	ND(0.50)	ND(0.50)	ND(0.50)	ND(5.0)
M35P054LNA	3313 Paper Mill Road	4/7/2008	PI	ND(0.50)	ND(0.50)	ND(0.50)	ND(0.50)	ND(0.50)	ND(0.50)	ND(0.50)	ND(0.50)	ND(0.50)	ND(5.0)
M35P054LNA	3313 Paper Mill Road	4/7/2008	PM	ND(0.50)	ND(0.50)	ND(0.50)	ND(0.50)	ND(0.50)	ND(0.50)	ND(0.50)	ND(0.50)	ND(0.50)	ND(5.0)
M35P054LNA	3313 Paper Mill Road	5/5/2008	PE	ND(0.50)	ND(0.50)	ND(0.50)	ND(0.50)	ND(0.50)	ND(0.50)	ND(0.50)	ND(0.50)	ND(0.50)	ND(5.0)
M35P054LNA	3313 Paper Mill Road	5/5/2008	PI	ND(0.50)	ND(0.50)	ND(0.50)	ND(0.50)	ND(0.50)	ND(0.50)	ND(0.50)	ND(0.50)	ND(0.50)	ND(5.0)
M35P054LNA	3313 Paper Mill Road	5/5/2008	PM	ND(0.50)	ND(0.50)	ND(0.50)	ND(0.50)	ND(0.50)	ND(0.50)	ND(0.50)	ND(0.50)	ND(0.50)	ND(5.0)
M35P054LNA	3313 Paper Mill Road	6/2/2008	PE	ND(0.50)	ND(0.50)	ND(0.50)	ND(0.50)	ND(0.50)	ND(0.50)	ND(0.50)	ND(0.50)	ND(0.50)	ND(5.0)
M35P054LNA	3313 Paper Mill Road	6/2/2008	PI	ND(0.50)	ND(0.50)	ND(0.50)	ND(0.50)	ND(0.50)	ND(0.50)	ND(0.50)	ND(0.50)	ND(0.50)	ND(5.0)
M35P054LNA	3313 Paper Mill Road	6/2/2008	PM	ND(0.50)	ND(0.50)	ND(0.50)	ND(0.50)	ND(0.50)	ND(0.50)	ND(0.50)	ND(0.50)	ND(0.50)	ND(5.0)
M35P054LNA	3313 Paper Mill Road	7/7/2008	PE	ND(0.50)	ND(0.50)	ND(0.50)	ND(0.50)	ND(0.50)	ND(0.50)	ND(0.50)	ND(0.50)	ND(0.50)	ND(5.0)
M35P054LNA	3313 Paper Mill Road	7/7/2008	PI	ND(0.50)	ND(0.50)	ND(0.50)	ND(0.50)	ND(0.50)	ND(0.50)	ND(0.50)	ND(0.50)	ND(0.50)	ND(5.0)
M35P054LNA	3313 Paper Mill Road	7/7/2008	PM	ND(0.50)	ND(0.50)	ND(0.50)	ND(0.50)	ND(0.50)	ND(0.50)	ND(0.50)	ND(0.50)	ND(0.50)	ND(5.0)
M35P054LNA	3313 Paper Mill Road	8/4/2008	PE	ND(0.50)	ND(0.50)	ND(0.50)	ND(0.50)	ND(0.50)	ND(0.50)	ND(0.50)	ND(0.50)	ND(0.50)	ND(5.0)
M35P054LNA	3313 Paper Mill Road	8/4/2008	PI	ND(0.50)	ND(0.50)	ND(0.50)	ND(0.50)	ND(0.50)	ND(0.50)	ND(0.50)	ND(0.50)	ND(0.50)	ND(5.0)

Table 1 - Historical Private Supply Well Analytical Table

Inactive Exxon Facility #28077
14258 Jarrettsville Pike
Phoenix, Maryland

Map/Parcel/Lot	Address	Sample Date	POET Sample Point	MTBE (µg/L)	Benzene (µg/L)	Toluene (µg/L)	Ethyl-benzene (µg/L)	Total Xylenes (µg/L)	Naph-thalene (µg/L)	DIPE (µg/L)	ETBE (µg/L)	TAME (µg/L)	TBA (µg/L)
M35P054LNA	3313 Paper Mill Road	8/4/2008	PM	ND(0.50)	ND(0.50)	ND(0.50)	ND(0.50)	ND(0.50)	ND(0.50)	ND(0.50)	ND(0.50)	ND(0.50)	ND(5.0)
M35P054LNA	3313 Paper Mill Road	9/8/2008	PE	ND(0.50)	ND(0.50)	ND(0.50)	ND(0.50)	ND(0.50)	ND(0.50)	ND(0.50)	ND(0.50)	ND(0.50)	ND(5.0)
M35P054LNA	3313 Paper Mill Road	9/8/2008	PI	ND(0.50)	ND(0.50)	ND(0.50)	ND(0.50)	ND(0.50)	ND(0.50)	ND(0.50)	ND(0.50)	ND(0.50)	ND(5.0)
M35P054LNA	3313 Paper Mill Road	9/8/2008	PM	ND(0.50)	ND(0.50)	ND(0.50)	ND(0.50)	ND(0.50)	ND(0.50)	ND(0.50)	ND(0.50)	ND(0.50)	ND(5.0)
M35P054LNA	3313 Paper Mill Road	10/6/2008	PE	ND(0.50)	ND(0.50)	ND(0.50)	ND(0.50)	ND(0.50)	ND(0.50)	ND(0.50)	ND(0.50)	ND(0.50)	ND(5.0)
M35P054LNA	3313 Paper Mill Road	10/6/2008	PI	ND(0.50)	ND(0.50)	ND(0.50)	ND(0.50)	ND(0.50)	ND(0.50)	ND(0.50)	ND(0.50)	ND(0.50)	ND(5.0)
M35P054LNA	3313 Paper Mill Road	10/6/2008	PM	ND(0.50)	ND(0.50)	ND(0.50)	ND(0.50)	ND(0.50)	ND(0.50)	ND(0.50)	ND(0.50)	ND(0.50)	ND(5.0)
M35P054LNA	3313 Paper Mill Road	11/3/2008	PE	ND(0.50)	ND(0.50)	ND(0.50)	ND(0.50)	ND(0.50)	ND(0.50)	ND(0.50)	ND(0.50)	ND(0.50)	ND(5.0)
M35P054LNA	3313 Paper Mill Road	11/3/2008	PI	ND(0.50)	ND(0.50)	ND(0.50)	ND(0.50)	ND(0.50)	ND(0.50)	ND(0.50)	ND(0.50)	ND(0.50)	ND(5.0)
M35P054LNA	3313 Paper Mill Road	11/3/2008	PM	ND(0.50)	ND(0.50)	ND(0.50)	ND(0.50)	ND(0.50)	ND(0.50)	ND(0.50)	ND(0.50)	ND(0.50)	ND(5.0)
M35P054LNA	3313 Paper Mill Road	12/1/2008	PE	ND(0.50)	ND(0.50)	ND(0.50)	ND(0.50)	ND(0.50)	ND(0.50)	ND(0.50)	ND(0.50)	ND(0.50)	ND(5.0)
M35P054LNA	3313 Paper Mill Road	12/1/2008	PI	ND(0.50)	ND(0.50)	ND(0.50)	ND(0.50)	ND(0.50)	ND(0.50)	ND(0.50)	ND(0.50)	ND(0.50)	ND(5.0)
M35P054LNA	3313 Paper Mill Road	12/1/2008	PM	ND(0.50)	ND(0.50)	ND(0.50)	ND(0.50)	ND(0.50)	ND(0.50)	ND(0.50)	ND(0.50)	ND(0.50)	ND(5.0)
M35P054LNA	3313 Paper Mill Road	1/6/2009	PE	ND(0.50)	ND(0.50)	ND(0.50)	ND(0.50)	ND(0.50)	ND(0.50)	ND(0.50)	ND(0.50)	ND(0.50)	ND(5.0)
M35P054LNA	3313 Paper Mill Road	1/6/2009	PI	ND(0.50)	ND(0.50)	ND(0.50)	ND(0.50)	ND(0.50)	ND(0.50)	ND(0.50)	ND(0.50)	ND(0.50)	ND(5.0)
M35P054LNA	3313 Paper Mill Road	1/6/2009	PM	ND(0.50)	ND(0.50)	ND(0.50)	ND(0.50)	ND(0.50)	ND(0.50)	ND(0.50)	ND(0.50)	ND(0.50)	ND(5.0)
M35P054LNA	3313 Paper Mill Road	2/3/2009	PE	ND(0.50)	ND(0.50)	ND(0.50)	ND(0.50)	ND(0.50)	ND(0.50)	ND(0.50)	ND(0.50)	ND(0.50)	ND(5.0)
M35P054LNA	3313 Paper Mill Road	2/3/2009	PI	ND(0.50)	ND(0.50)	ND(0.50)	ND(0.50)	ND(0.50)	ND(0.50)	ND(0.50)	ND(0.50)	ND(0.50)	ND(5.0)
M35P054LNA	3313 Paper Mill Road	2/3/2009	PM	ND(0.50)	ND(0.50)	ND(0.50)	ND(0.50)	ND(0.50)	ND(0.50)	ND(0.50)	ND(0.50)	ND(0.50)	ND(5.0)
M35P054LNA	3313 Paper Mill Road	3/4/2009	PE	ND(0.50)	ND(0.50)	ND(0.50)	ND(0.50)	ND(0.50)	ND(0.50)	ND(0.50)	ND(0.50)	ND(0.50)	ND(5.0)
M35P054LNA	3313 Paper Mill Road	3/4/2009	PI	ND(0.50)	ND(0.50)	ND(0.50)	ND(0.50)	ND(0.50)	ND(0.50)	ND(0.50)	ND(0.50)	ND(0.50)	ND(5.0)
M35P054LNA	3313 Paper Mill Road	3/4/2009	PM	ND(0.50)	ND(0.50)	ND(0.50)	ND(0.50)	ND(0.50)	ND(0.50)	ND(0.50)	ND(0.50)	ND(0.50)	ND(5.0)
M35P054LNA	3313 Paper Mill Road	4/6/2009	PE	ND(0.50)	ND(0.50)	ND(0.50)	ND(0.50)	ND(0.50)	ND(0.50)	ND(0.50)	ND(0.50)	ND(0.50)	ND(5.0)
M35P054LNA	3313 Paper Mill Road	4/6/2009	PI	ND(0.50)	ND(0.50)	ND(0.50)	ND(0.50)	ND(0.50)	ND(0.50)	ND(0.50)	ND(0.50)	ND(0.50)	ND(5.0)
M35P054LNA	3313 Paper Mill Road	4/6/2009	PM	ND(0.50)	ND(0.50)	ND(0.50)	ND(0.50)	ND(0.50)	ND(0.50)	ND(0.50)	ND(0.50)	ND(0.50)	ND(5.0)
M35P054LNA	3313 Paper Mill Road	5/4/2009	PE	ND(0.50)	ND(0.50)	ND(0.50)	ND(0.50)	ND(0.50)	ND(0.50)	ND(0.50)	ND(0.50)	ND(0.50)	ND(5.0)
M35P054LNA	3313 Paper Mill Road	5/4/2009	PI	ND(0.50)	ND(0.50)	ND(0.50)	ND(0.50)	ND(0.50)	ND(0.50)	ND(0.50)	ND(0.50)	ND(0.50)	ND(5.0)
M35P054LNA	3313 Paper Mill Road	5/4/2009	PM	ND(0.50)	ND(0.50)	ND(0.50)	ND(0.50)	ND(0.50)	ND(0.50)	ND(0.50)	ND(0.50)	ND(0.50)	ND(5.0)
M35P054LNA	3313 Paper Mill Road	6/1/2009	PE	ND(0.50)	ND(0.50)	ND(0.50)	ND(0.50)	ND(0.50)	ND(0.50)	ND(0.50)	ND(0.50)	ND(0.50)	ND(5.0)
M35P054LNA	3313 Paper Mill Road	6/1/2009	PI	ND(0.50)	ND(0.50)	ND(0.50)	ND(0.50)	ND(0.50)	ND(0.50)	ND(0.50)	ND(0.50)	ND(0.50)	ND(5.0)

Table 1 - Historical Private Supply Well Analytical Table

Inactive Exxon Facility #28077
14258 Jarrettsville Pike
Phoenix, Maryland

Map/Parcel/Lot	Address	Sample Date	POET Sample Point	MTBE (µg/L)	Benzene (µg/L)	Toluene (µg/L)	Ethyl-benzene (µg/L)	Total Xylenes (µg/L)	Naph-thalene (µg/L)	DIPE (µg/L)	ETBE (µg/L)	TAME (µg/L)	TBA (µg/L)
M35P054LNA	3313 Paper Mill Road	6/1/2009	PM	ND(0.50)	ND(0.50)	ND(0.50)	ND(0.50)	ND(0.50)	ND(0.50)	ND(0.50)	ND(0.50)	ND(0.50)	ND(5.0)
M35P054LNA	3313 Paper Mill Road	7/6/2009	PE	ND(0.50)	ND(0.50)	ND(0.50)	ND(0.50)	ND(0.50)	ND(0.50)	ND(0.50)	ND(0.50)	ND(0.50)	ND(5.0)
M35P054LNA	3313 Paper Mill Road	7/6/2009	PI	ND(0.50)	ND(0.50)	ND(0.50)	ND(0.50)	ND(0.50)	ND(0.50)	ND(0.50)	ND(0.50)	ND(0.50)	ND(5.0)
M35P054LNA	3313 Paper Mill Road	7/6/2009	PM	ND(0.50)	ND(0.50)	ND(0.50)	ND(0.50)	ND(0.50)	ND(0.50)	ND(0.50)	ND(0.50)	ND(0.50)	ND(5.0)
M35P054LNA	3313 Paper Mill Road	8/4/2009	PE	ND(0.50)	ND(0.50)	ND(0.50)	ND(0.50)	ND(0.50)	ND(0.50)	ND(0.50)	ND(0.50)	ND(0.50)	ND(5.0)
M35P054LNA	3313 Paper Mill Road	8/4/2009	PI	ND(0.50)	ND(0.50)	ND(0.50)	ND(0.50)	ND(0.50)	ND(0.50)	ND(0.50)	ND(0.50)	ND(0.50)	ND(5.0)
M35P054LNA	3313 Paper Mill Road	8/4/2009	PM	ND(0.50)	ND(0.50)	ND(0.50)	ND(0.50)	ND(0.50)	ND(0.50)	ND(0.50)	ND(0.50)	ND(0.50)	ND(5.0)
M35P054LNA	3313 Paper Mill Road	8/31/2009	PE	ND(0.50)	ND(0.50)	ND(0.50)	ND(0.50)	ND(0.50)	ND(0.50)	ND(0.50)	ND(0.50)	ND(0.50)	ND(5.0)
M35P054LNA	3313 Paper Mill Road	8/31/2009	PI	ND(0.50)	ND(0.50)	ND(0.50)	ND(0.50)	ND(0.50)	ND(0.50)	ND(0.50)	ND(0.50)	ND(0.50)	ND(5.0)
M35P054LNA	3313 Paper Mill Road	8/31/2009	PM	ND(0.50)	ND(0.50)	ND(0.50)	ND(0.50)	ND(0.50)	ND(0.50)	ND(0.50)	ND(0.50)	ND(0.50)	ND(5.0)
M35P054LNA	3313 Paper Mill Road	10/5/2009	PE	ND(0.50)	ND(0.50)	ND(0.50)	ND(0.50)	ND(0.50)	ND(0.50)	ND(0.50)	ND(0.50)	ND(0.50)	ND(5.0)
M35P054LNA	3313 Paper Mill Road	10/5/2009	PI	ND(0.50)	ND(0.50)	ND(0.50)	ND(0.50)	ND(0.50)	ND(0.50)	ND(0.50)	ND(0.50)	ND(0.50)	ND(5.0)
M35P054LNA	3313 Paper Mill Road	10/5/2009	PM	ND(0.50)	ND(0.50)	ND(0.50)	ND(0.50)	ND(0.50)	ND(0.50)	ND(0.50)	ND(0.50)	ND(0.50)	ND(5.0)
M35P054LNA	3313 Paper Mill Road	11/2/2009	PE	ND(0.50)	ND(0.50)	ND(0.50)	ND(0.50)	ND(0.50)	ND(0.50)	ND(0.50)	ND(0.50)	ND(0.50)	ND(5.0)
M35P054LNA	3313 Paper Mill Road	11/2/2009	PI	ND(0.50)	ND(0.50)	ND(0.50)	ND(0.50)	ND(0.50)	ND(0.50)	ND(0.50)	ND(0.50)	ND(0.50)	ND(5.0)
M35P054LNA	3313 Paper Mill Road	11/2/2009	PM	ND(0.50)	ND(0.50)	ND(0.50)	ND(0.50)	ND(0.50)	ND(0.50)	ND(0.50)	ND(0.50)	ND(0.50)	ND(5.0)
M35P054LNA	3313 Paper Mill Road	12/7/2009	PE	ND(0.50)	ND(0.50)	ND(0.50)	ND(0.50)	ND(0.50)	ND(0.50)	ND(0.50)	ND(0.50)	ND(0.50)	ND(5.0)
M35P054LNA	3313 Paper Mill Road	12/7/2009	PI	ND(0.50)	ND(0.50)	ND(0.50)	ND(0.50)	ND(0.50)	ND(0.50)	ND(0.50)	ND(0.50)	ND(0.50)	ND(5.0)
M35P054LNA	3313 Paper Mill Road	12/7/2009	PM	ND(0.50)	ND(0.50)	ND(0.50)	ND(0.50)	ND(0.50)	ND(0.50)	ND(0.50)	ND(0.50)	ND(0.50)	ND(5.0)
M35P054LNA	3313 Paper Mill Road	1/4/2010	PE	ND(0.50)	ND(0.50)	ND(0.50)	ND(0.50)	ND(0.50)	ND(0.50)	ND(0.50)	ND(0.50)	ND(0.50)	ND(5.0)
M35P054LNA	3313 Paper Mill Road	1/4/2010	PI	ND(0.50)	ND(0.50)	ND(0.50)	ND(0.50)	ND(0.50)	ND(0.50)	ND(0.50)	ND(0.50)	ND(0.50)	ND(5.0)
M35P054LNA	3313 Paper Mill Road	1/4/2010	PM	ND(0.50)	ND(0.50)	ND(0.50)	ND(0.50)	ND(0.50)	ND(0.50)	ND(0.50)	ND(0.50)	ND(0.50)	ND(5.0)
M35P054LNA	3313 Paper Mill Road	2/1/2010	PE	0.18 J	ND(0.50)	0.14 J	ND(0.50)	ND(0.50)	ND(0.50)	ND(0.50)	ND(0.50)	ND(0.50)	ND(5.0)
M35P054LNA	3313 Paper Mill Road	2/1/2010	PI	ND(0.50)	ND(0.50)	ND(0.50)	ND(0.50)	ND(0.50)	ND(0.50)	ND(0.50)	ND(0.50)	ND(0.50)	ND(5.0)
M35P054LNA	3313 Paper Mill Road	2/1/2010	PM	ND(0.50)	ND(0.50)	ND(0.50)	ND(0.50)	ND(0.50)	ND(0.50)	ND(0.50)	ND(0.50)	ND(0.50)	ND(5.0)
M35P054LNA	3313 Paper Mill Road	2/19/2010	PE	ND(0.50)	ND(0.50)	ND(0.50)	ND(0.50)	ND(0.50)	ND(0.50)	ND(0.50)	ND(0.50)	ND(0.50)	ND(5.0)
M35P054LNA	3313 Paper Mill Road	2/19/2010	PI	ND(0.50)	ND(0.50)	ND(0.50)	ND(0.50)	ND(0.50)	ND(0.50)	ND(0.50)	ND(0.50)	ND(0.50)	ND(5.0)
M35P054LNA	3313 Paper Mill Road	2/19/2010	PM	ND(0.50)	ND(0.50)	ND(0.50)	ND(0.50)	ND(0.50)	ND(0.50)	ND(0.50)	ND(0.50)	ND(0.50)	ND(5.0)
M35P054LNA	3313 Paper Mill Road	3/2/2010	PE	ND(0.50)	ND(0.50)	ND(0.50)	ND(0.50)	ND(0.50)	ND(0.50)	ND(0.50)	ND(0.50)	ND(0.50)	ND(5.0)
M35P054LNA	3313 Paper Mill Road	3/2/2010	PI	ND(0.50)	ND(0.50)	ND(0.50)	ND(0.50)	ND(0.50)	ND(0.50)	ND(0.50)	ND(0.50)	ND(0.50)	ND(5.0)

Table 1 - Historical Private Supply Well Analytical Table

Inactive Exxon Facility #28077
14258 Jarrettsville Pike
Phoenix, Maryland

Map/Parcel/Lot	Address	Sample Date	POET Sample Point	MTBE (µg/L)	Benzene (µg/L)	Toluene (µg/L)	Ethyl-benzene (µg/L)	Total Xylenes (µg/L)	Naph-thalene (µg/L)	DIPE (µg/L)	ETBE (µg/L)	TAME (µg/L)	TBA (µg/L)
M35P054LNA	3313 Paper Mill Road	3/2/2010	PM	ND(0.50)	ND(0.50)	ND(0.50)	ND(0.50)	ND(0.50)	ND(0.50)	ND(0.50)	ND(0.50)	ND(0.50)	ND(5.0)
M35P054LNA	3313 Paper Mill Road	4/5/2010	PE	ND(0.50)	ND(0.50)	ND(0.50)	ND(0.50)	ND(0.50)	ND(0.50)	ND(0.50)	ND(0.50)	ND(0.50)	ND(5.0)
M35P054LNA	3313 Paper Mill Road	4/5/2010	PI	ND(0.50)	ND(0.50)	ND(0.50)	ND(0.50)	ND(0.50)	ND(0.50)	ND(0.50)	ND(0.50)	ND(0.50)	ND(5.0)
M35P054LNA	3313 Paper Mill Road	4/5/2010	PM	ND(0.50)	ND(0.50)	ND(0.50)	ND(0.50)	ND(0.50)	ND(0.50)	ND(0.50)	ND(0.50)	ND(0.50)	ND(5.0)
M35P054LNA	3313 Paper Mill Road	5/3/2010	PE	ND(0.50)	ND(0.50)	ND(0.50)	ND(0.50)	ND(0.50)	ND(0.50)	ND(0.50)	ND(0.50)	ND(0.50)	ND(5.0)
M35P054LNA	3313 Paper Mill Road	5/3/2010	PI	ND(0.50)	ND(0.50)	ND(0.50)	ND(0.50)	ND(0.50)	ND(0.50)	ND(0.50)	ND(0.50)	ND(0.50)	ND(5.0)
M35P054LNA	3313 Paper Mill Road	5/3/2010	PM	ND(0.50)	ND(0.50)	ND(0.50)	ND(0.50)	ND(0.50)	ND(0.50)	ND(0.50)	ND(0.50)	ND(0.50)	ND(5.0)
M35P054LNA	3313 Paper Mill Road	6/7/2010	PE	ND(0.50)	ND(0.50)	ND(0.50)	ND(0.50)	ND(0.50)	ND(0.50)	ND(0.50)	ND(0.50)	ND(0.50)	ND(5.0)
M35P054LNA	3313 Paper Mill Road	6/7/2010	PI	ND(0.50)	ND(0.50)	ND(0.50)	ND(0.50)	ND(0.50)	ND(0.50)	ND(0.50)	ND(0.50)	ND(0.50)	ND(5.0)
M35P054LNA	3313 Paper Mill Road	6/7/2010	PM	ND(0.50)	ND(0.50)	ND(0.50)	ND(0.50)	ND(0.50)	ND(0.50)	ND(0.50)	ND(0.50)	ND(0.50)	ND(5.0)
M35P054LNA	3313 Paper Mill Road	7/12/2010	PE	ND(0.50)	ND(0.50)	ND(0.50)	ND(0.50)	ND(0.50)	ND(0.50)	ND(0.50)	ND(0.50)	ND(0.50)	ND(5.0)
M35P054LNA	3313 Paper Mill Road	7/12/2010	PI	ND(0.50)	ND(0.50)	ND(0.50)	ND(0.50)	ND(0.50)	ND(0.50)	ND(0.50)	ND(0.50)	ND(0.50)	ND(5.0)
M35P054LNA	3313 Paper Mill Road	7/12/2010	PM	ND(0.50)	ND(0.50)	ND(0.50)	ND(0.50)	ND(0.50)	ND(0.50)	ND(0.50)	ND(0.50)	ND(0.50)	ND(5.0)
M35P054LNA	3313 Paper Mill Road	8/2/2010	PE	ND(0.50)	ND(0.50)	ND(0.50)	ND(0.50)	ND(0.50)	ND(0.50)	ND(0.50)	ND(0.50)	ND(0.50)	2.8 J
M35P054LNA	3313 Paper Mill Road	8/2/2010	PI	ND(0.50)	ND(0.50)	ND(0.50)	ND(0.50)	ND(0.50)	ND(0.50)	ND(0.50)	ND(0.50)	ND(0.50)	ND(5.0)
M35P054LNA	3313 Paper Mill Road	8/2/2010	PM	ND(0.50)	ND(0.50)	ND(0.50)	ND(0.50)	ND(0.50)	ND(0.50)	ND(0.50)	ND(0.50)	ND(0.50)	2.1 J
M35P054LNA	3313 Paper Mill Road	8/18/2010	PE	ND(0.50)	ND(0.50)	ND(0.50)	ND(0.50)	ND(0.50)	ND(0.50)	ND(0.50)	ND(0.50)	ND(0.50)	ND(5.0)
M35P054LNA	3313 Paper Mill Road	8/18/2010	PI	ND(0.50)	ND(0.50)	ND(0.50)	ND(0.50)	ND(0.50)	ND(0.50)	ND(0.50)	ND(0.50)	ND(0.50)	ND(5.0)
M35P054LNA	3313 Paper Mill Road	8/18/2010	PM	ND(0.50)	ND(0.50)	ND(0.50)	ND(0.50)	ND(0.50)	ND(0.50)	ND(0.50)	ND(0.50)	ND(0.50)	ND(5.0)
M35P054LNA	3313 Paper Mill Road	9/13/2010	PE	ND(0.50)	ND(0.50)	ND(0.50)	ND(0.50)	ND(0.50)	ND(0.50)	ND(0.50)	ND(0.50)	ND(0.50)	ND(5.0)
M35P054LNA	3313 Paper Mill Road	9/13/2010	PI	ND(0.50)	ND(0.50)	ND(0.50)	ND(0.50)	ND(0.50)	ND(0.50)	ND(0.50)	ND(0.50)	ND(0.50)	ND(5.0)
M35P054LNA	3313 Paper Mill Road	9/13/2010	PM	ND(0.50)	ND(0.50)	ND(0.50)	ND(0.50)	ND(0.50)	ND(0.50)	ND(0.50)	ND(0.50)	ND(0.50)	ND(5.0)
M35P054LNA	3313 Paper Mill Road	10/4/2010	PE	ND(0.50)	ND(0.50)	ND(0.50)	ND(0.50)	ND(0.50)	ND(0.50)	ND(0.50)	ND(0.50)	ND(0.50)	ND(5.0)
M35P054LNA	3313 Paper Mill Road	10/4/2010	PI	ND(0.50)	ND(0.50)	ND(0.50)	ND(0.50)	ND(0.50)	ND(0.50)	ND(0.50)	ND(0.50)	ND(0.50)	ND(5.0)
M35P054LNA	3313 Paper Mill Road	10/4/2010	PM	ND(0.50)	ND(0.50)	ND(0.50)	ND(0.50)	ND(0.50)	ND(0.50)	ND(0.50)	ND(0.50)	ND(0.50)	ND(5.0)
M35P054LNA	3313 Paper Mill Road	11/1/2010	PE	ND(0.50)	ND(0.50)	ND(0.50)	ND(0.50)	ND(0.50)	ND(0.50)	ND(0.50)	ND(0.50)	ND(0.50)	ND(5.0)
M35P054LNA	3313 Paper Mill Road	11/1/2010	PI	ND(0.50)	ND(0.50)	ND(0.50)	ND(0.50)	ND(0.50)	ND(0.50)	ND(0.50)	ND(0.50)	ND(0.50)	ND(5.0)
M35P054LNA	3313 Paper Mill Road	11/1/2010	PM	ND(0.50)	ND(0.50)	ND(0.50)	ND(0.50)	ND(0.50)	ND(0.50)	ND(0.50)	ND(0.50)	ND(0.50)	ND(5.0)
M35P054LNA	3313 Paper Mill Road	12/6/2010	PE	ND(0.50)	ND(0.50)	ND(0.50)	ND(0.50)	ND(0.50)	ND(0.50)	ND(0.50)	ND(0.50)	ND(0.50)	ND(5.0)
M35P054LNA	3313 Paper Mill Road	12/6/2010	PI	ND(0.50)	ND(0.50)	ND(0.50)	ND(0.50)	ND(0.50)	ND(0.50)	ND(0.50)	ND(0.50)	ND(0.50)	ND(5.0)

Table 1 - Historical Private Supply Well Analytical Table

Inactive Exxon Facility #28077
14258 Jarrettsville Pike
Phoenix, Maryland

Map/Parcel/Lot	Address	Sample Date	POET Sample Point	MTBE (µg/L)	Benzene (µg/L)	Toluene (µg/L)	Ethyl-benzene (µg/L)	Total Xylenes (µg/L)	Naph-thalene (µg/L)	DIPE (µg/L)	ETBE (µg/L)	TAME (µg/L)	TBA (µg/L)
M35P054LNA	3313 Paper Mill Road	12/6/2010	PM	ND(0.50)	ND(0.50)	ND(0.50)	ND(0.50)	ND(0.50)	ND(0.50)	ND(0.50)	ND(0.50)	ND(0.50)	ND(5.0)
M35P054LNA	3313 Paper Mill Road	1/3/2011	PE	ND(0.50)	ND(0.50)	ND(0.50)	ND(0.50)	ND(0.50)	ND(0.50)	ND(0.50)	ND(0.50)	ND(0.50)	ND(5.0)
M35P054LNA	3313 Paper Mill Road	1/3/2011	PI	ND(0.50)	ND(0.50)	ND(0.50)	ND(0.50)	ND(0.50)	ND(0.50)	ND(0.50)	ND(0.50)	ND(0.50)	ND(5.0)
M35P054LNA	3313 Paper Mill Road	1/3/2011	PM	ND(0.50)	ND(0.50)	ND(0.50)	ND(0.50)	ND(0.50)	ND(0.50)	ND(0.50)	ND(0.50)	ND(0.50)	ND(5.0)
M35P054LNA	3313 Paper Mill Road	2/7/2011	PE	ND(0.50)	ND(0.50)	ND(0.50)	ND(0.50)	ND(0.50)	ND(0.50)	ND(0.50)	ND(0.50)	ND(0.50)	ND(5.0)
M35P054LNA	3313 Paper Mill Road	2/7/2011	PI	ND(0.50)	ND(0.50)	ND(0.50)	ND(0.50)	ND(0.50)	ND(0.50)	ND(0.50)	ND(0.50)	ND(0.50)	ND(5.0)
M35P054LNA	3313 Paper Mill Road	2/7/2011	PM	ND(0.50)	ND(0.50)	ND(0.50)	ND(0.50)	ND(0.50)	ND(0.50)	ND(0.50)	ND(0.50)	ND(0.50)	ND(5.0)
M35P054LNA	3313 Paper Mill Road	3/7/2011	PE	ND(0.50)	ND(0.50)	ND(0.50)	ND(0.50)	ND(0.50)	ND(0.50)	ND(0.50)	ND(0.50)	ND(0.50)	ND(5.0)
M35P054LNA	3313 Paper Mill Road	3/7/2011	PI	ND(0.50)	ND(0.50)	ND(0.50)	ND(0.50)	ND(0.50)	ND(0.50)	ND(0.50)	ND(0.50)	ND(0.50)	ND(5.0)
M35P054LNA	3313 Paper Mill Road	3/7/2011	PM	ND(0.50)	ND(0.50)	ND(0.50)	ND(0.50)	ND(0.50)	ND(0.50)	ND(0.50)	ND(0.50)	ND(0.50)	ND(5.0)
M35P054LNA	3313 Paper Mill Road	4/4/2011	PE	ND(0.50)	ND(0.50)	ND(0.50)	ND(0.50)	ND(0.50)	ND(0.50)	ND(0.50)	ND(0.50)	ND(0.50)	ND(5.0)
M35P054LNA	3313 Paper Mill Road	4/4/2011	PI	ND(0.50)	ND(0.50)	ND(0.50)	ND(0.50)	ND(0.50)	ND(0.50)	ND(0.50)	ND(0.50)	ND(0.50)	ND(5.0)
M35P054LNA	3313 Paper Mill Road	4/4/2011	PM	ND(0.50)	ND(0.50)	ND(0.50)	ND(0.50)	ND(0.50)	ND(0.50)	ND(0.50)	ND(0.50)	ND(0.50)	ND(5.0)
M35P054LNA	3313 Paper Mill Road	5/2/2011	PE	ND(0.50)	ND(0.50)	ND(0.50)	ND(0.50)	ND(0.50)	ND(0.50)	ND(0.50)	ND(0.50)	ND(0.50)	ND(5.0)
M35P054LNA	3313 Paper Mill Road	5/2/2011	PI	ND(0.50)	ND(0.50)	ND(0.50)	ND(0.50)	ND(0.50)	ND(0.50)	ND(0.50)	ND(0.50)	ND(0.50)	ND(5.0)
M35P054LNA	3313 Paper Mill Road	5/2/2011	PM	ND(0.50)	ND(0.50)	ND(0.50)	ND(0.50)	ND(0.50)	ND(0.50)	ND(0.50)	ND(0.50)	ND(0.50)	ND(5.0)
M35P054LNA	3313 Paper Mill Road	6/6/2011	PE	ND(0.50)	ND(0.50)	ND(0.50)	ND(0.50)	ND(0.50)	ND(0.50)	ND(0.50)	ND(0.50)	ND(0.50)	ND(5.0)
M35P054LNA	3313 Paper Mill Road	6/6/2011	PI	ND(0.50)	ND(0.50)	ND(0.50)	ND(0.50)	ND(0.50)	ND(0.50)	ND(0.50)	ND(0.50)	ND(0.50)	ND(5.0)
M35P054LNA	3313 Paper Mill Road	6/6/2011	PM	ND(0.50)	ND(0.50)	ND(0.50)	ND(0.50)	ND(0.50)	ND(0.50)	ND(0.50)	ND(0.50)	ND(0.50)	ND(5.0)
M35P054LNA	3313 Paper Mill Road	7/11/2011	PE	ND(0.50)	ND(0.50)	ND(0.50)	ND(0.50)	ND(0.50)	ND(0.50)	ND(0.50)	ND(0.50)	ND(0.50)	ND(5.0)
M35P054LNA	3313 Paper Mill Road	7/11/2011	PI	ND(0.50)	ND(0.50)	0.32 J	ND(0.50)	ND(0.50)	ND(0.50)	ND(0.50)	ND(0.50)	ND(0.50)	ND(5.0)
M35P054LNA	3313 Paper Mill Road	7/11/2011	PM	ND(0.50)	ND(0.50)	ND(0.50)	ND(0.50)	ND(0.50)	ND(0.50)	ND(0.50)	ND(0.50)	ND(0.50)	ND(5.0)
M35P054LNA	3313 Paper Mill Road	8/1/2011	PE	ND(0.50)	ND(0.50)	ND(0.50)	ND(0.50)	ND(0.50)	ND(0.50)	ND(0.50)	ND(0.50)	ND(0.50)	ND(5.0)
M35P054LNA	3313 Paper Mill Road	8/1/2011	PI	7.3	ND(0.50)	0.12 J	ND(0.50)	ND(0.50)	ND(0.50)	ND(0.50)	ND(0.50)	ND(0.50)	14.6
M35P054LNA	3313 Paper Mill Road	8/1/2011	PM	ND(0.50)	ND(0.50)	ND(0.50)	ND(0.50)	ND(0.50)	ND(0.50)	ND(0.50)	ND(0.50)	ND(0.50)	ND(5.0)
M35P054LNA	3313 Paper Mill Road	8/19/2011	PE	ND(0.50)	ND(0.50)	ND(0.50)	ND(0.50)	ND(0.50)	ND(0.50)	ND(0.50)	ND(0.50)	ND(0.50)	ND(5.0)
M35P054LNA	3313 Paper Mill Road	8/19/2011	PI	5.4	ND(0.50)	0.39 J	ND(0.50)	ND(0.50)	ND(0.50)	ND(0.50)	ND(0.50)	ND(0.50)	10.3
M35P054LNA	3313 Paper Mill Road	8/19/2011	PM	ND(0.50)	ND(0.50)	ND(0.50)	ND(0.50)	ND(0.50)	ND(0.50)	ND(0.50)	ND(0.50)	ND(0.50)	ND(5.0)
M35P054LNA	3313 Paper Mill Road	9/12/2011	PE	ND(0.50)	ND(0.50)	ND(0.50)	ND(0.50)	ND(0.50)	ND(0.50)	ND(0.50)	ND(0.50)	ND(0.50)	ND(5.0)
M35P054LNA	3313 Paper Mill Road	9/12/2011	PI	0.092 J	ND(0.50)	ND(0.50)	ND(0.50)	ND(0.50)	ND(0.50)	ND(0.50)	ND(0.50)	ND(0.50)	ND(5.0)

Table 1 - Historical Private Supply Well Analytical Table

Inactive Exxon Facility #28077
14258 Jarrettsville Pike
Phoenix, Maryland

Map/Parcel/Lot	Address	Sample Date	POET Sample Point	MTBE (µg/L)	Benzene (µg/L)	Toluene (µg/L)	Ethyl-benzene (µg/L)	Total Xylenes (µg/L)	Naph-thalene (µg/L)	DIPE (µg/L)	ETBE (µg/L)	TAME (µg/L)	TBA (µg/L)
M35P054LNA	3313 Paper Mill Road	9/12/2011	PM	ND(0.50)	ND(0.50)	ND(0.50)	ND(0.50)	ND(0.50)	ND(0.50)	ND(0.50)	ND(0.50)	ND(0.50)	ND(5.0)
M35P054LNA	3313 Paper Mill Road	10/3/2011	PE	ND(0.50)	ND(0.50)	ND(0.50)	ND(0.50)	ND(0.50)	ND(0.50)	ND(0.50)	ND(0.50)	ND(0.50)	ND(5.0)
M35P054LNA	3313 Paper Mill Road	10/3/2011	PI	0.17 J	ND(0.50)	0.11 J	ND(0.50)	ND(0.50)	ND(0.50)	ND(0.50)	ND(0.50)	ND(0.50)	ND(5.0)
M35P054LNA	3313 Paper Mill Road	10/3/2011	PM	ND(0.50)	ND(0.50)	ND(0.50)	ND(0.50)	ND(0.50)	ND(0.50)	ND(0.50)	ND(0.50)	ND(0.50)	ND(5.0)
M35P054LNA	3313 Paper Mill Road	11/7/2011	PE	ND(0.50)	ND(0.50)	ND(0.50)	ND(0.50)	ND(0.50)	ND(0.50)	ND(0.50)	ND(0.50)	ND(0.50)	ND(5.0)
M35P054LNA	3313 Paper Mill Road	11/7/2011	PI	0.62	ND(0.50)	ND(0.50)	ND(0.50)	ND(0.50)	ND(0.50)	ND(0.50)	ND(0.50)	ND(0.50)	ND(5.0)
M35P054LNA	3313 Paper Mill Road	11/7/2011	PM	ND(0.50)	ND(0.50)	ND(0.50)	ND(0.50)	ND(0.50)	ND(0.50)	ND(0.50)	ND(0.50)	ND(0.50)	ND(5.0)
M35P054LNA	3313 Paper Mill Road	11/17/2011	PE	ND(0.50)	ND(0.50)	ND(0.50)	ND(0.50)	ND(0.50)	ND(0.50)	ND(0.50)	ND(0.50)	ND(0.50)	ND(5.0)
M35P054LNA	3313 Paper Mill Road	11/17/2011	PI	25.7	0.39 J	ND(0.50)	ND(0.50)	ND(0.50)	ND(0.50)	0.24 J	0.11 J	0.16 J	54.8
M35P054LNA	3313 Paper Mill Road	11/17/2011	PM	ND(0.50)	ND(0.50)	ND(0.50)	ND(0.50)	ND(0.50)	ND(0.50)	ND(0.50)	ND(0.50)	ND(0.50)	ND(5.0)
M35P054LNA	3313 Paper Mill Road	12/5/2011	PE	ND(0.50)	ND(0.50)	ND(0.50)	ND(0.50)	ND(0.50)	ND(0.50)	ND(0.50)	ND(0.50)	ND(0.50)	ND(5.0)
M35P054LNA	3313 Paper Mill Road	12/5/2011	PI	5.6	ND(0.50)	ND(0.50)	ND(0.50)	ND(0.50)	ND(0.50)	ND(0.50)	ND(0.50)	ND(0.50)	4.5 J
M35P054LNA	3313 Paper Mill Road	12/5/2011	PM	ND(0.50)	ND(0.50)	ND(0.50)	ND(0.50)	ND(0.50)	ND(0.50)	ND(0.50)	ND(0.50)	ND(0.50)	ND(5.0)
M35P054LNA	3313 Paper Mill Road	1/9/2012	PE	ND(0.50)	ND(0.50)	ND(0.50)	ND(0.50)	ND(0.50)	ND(0.50)	ND(0.50)	ND(0.50)	ND(0.50)	ND(5.0)
M35P054LNA	3313 Paper Mill Road	1/9/2012	PI	5.8	ND(0.50)	ND(0.50)	ND(0.50)	ND(0.50)	ND(0.50)	ND(0.50)	ND(0.50)	ND(0.50)	3.6 J
M35P054LNA	3313 Paper Mill Road	1/9/2012	PM	ND(0.50)	ND(0.50)	ND(0.50)	ND(0.50)	ND(0.50)	ND(0.50)	ND(0.50)	ND(0.50)	ND(0.50)	ND(5.0)
M35P054LNA	3313 Paper Mill Road	2/6/2012	PE	ND(0.50)	ND(0.50)	ND(0.50)	ND(0.50)	ND(0.50)	ND(0.50)	ND(0.50)	ND(0.50)	ND(0.50)	ND(5.0)
M35P054LNA	3313 Paper Mill Road	2/6/2012	PI	2.7	ND(0.50)	ND(0.50)	ND(0.50)	ND(0.50)	ND(0.50)	ND(0.50)	ND(0.50)	ND(0.50)	ND(5.0)
M35P054LNA	3313 Paper Mill Road	2/6/2012	PM	ND(0.50)	ND(0.50)	ND(0.50)	ND(0.50)	ND(0.50)	ND(0.50)	ND(0.50)	ND(0.50)	ND(0.50)	ND(5.0)
M35P054LNA	3313 Paper Mill Road	3/5/2012	PE	ND(0.50)	ND(0.50)	ND(0.50)	ND(0.50)	ND(0.50)	ND(0.50)	ND(0.50)	ND(0.50)	ND(0.50)	ND(5.0)
M35P054LNA	3313 Paper Mill Road	3/5/2012	PI	7.7	ND(0.50)	ND(0.50)	ND(0.50)	ND(0.50)	ND(0.50)	ND(0.50)	ND(0.50)	ND(0.50)	7.8
M35P054LNA	3313 Paper Mill Road	3/5/2012	PM	ND(0.50)	ND(0.50)	ND(0.50)	ND(0.50)	ND(0.50)	ND(0.50)	ND(0.50)	ND(0.50)	ND(0.50)	ND(5.0)
M35P054LNA	3313 Paper Mill Road	4/2/2012	PE	ND(0.50)	ND(0.50)	ND(0.50)	ND(0.50)	ND(0.50)	ND(0.50)	ND(0.50)	ND(0.50)	ND(0.50)	ND(5.0)
M35P054LNA	3313 Paper Mill Road	4/2/2012	PI	1.3	ND(0.50)	ND(0.50)	ND(0.50)	ND(0.50)	ND(0.50)	ND(0.50)	ND(0.50)	ND(0.50)	ND(5.0)
M35P054LNA	3313 Paper Mill Road	4/2/2012	PM	ND(0.50)	ND(0.50)	ND(0.50)	ND(0.50)	ND(0.50)	ND(0.50)	ND(0.50)	ND(0.50)	ND(0.50)	ND(5.0)
M35P054LNA	3313 Paper Mill Road	5/7/2012	PE	ND(0.50)	ND(0.50)	ND(0.50)	ND(0.50)	ND(0.50)	ND(0.50)	ND(0.50)	ND(0.50)	ND(0.50)	ND(5.0)
M35P054LNA	3313 Paper Mill Road	5/7/2012	PI	1.0	ND(0.50)	ND(0.50)	ND(0.50)	ND(0.50)	ND(0.50)	ND(0.50)	ND(0.50)	ND(0.50)	ND(5.0)
M35P054LNA	3313 Paper Mill Road	5/7/2012	PM	ND(0.50)	ND(0.50)	ND(0.50)	ND(0.50)	ND(0.50)	ND(0.50)	ND(0.50)	ND(0.50)	ND(0.50)	ND(5.0)
M35P054LNA	3313 Paper Mill Road	6/4/2012	PE	ND(0.50)	ND(0.50)	ND(0.50)	ND(0.50)	ND(0.50)	ND(0.50)	ND(0.50)	ND(0.50)	ND(0.50)	ND(5.0)
M35P054LNA	3313 Paper Mill Road	6/4/2012	PI	1.1	ND(0.50)	ND(0.50)	ND(0.50)	ND(0.50)	ND(0.50)	ND(0.50)	ND(0.50)	ND(0.50)	ND(5.0)

Table 1 - Historical Private Supply Well Analytical Table

Inactive Exxon Facility #28077
14258 Jarrettsville Pike
Phoenix, Maryland

Map/Parcel/Lot	Address	Sample Date	POET Sample Point	MTBE (µg/L)	Benzene (µg/L)	Toluene (µg/L)	Ethyl-benzene (µg/L)	Total Xylenes (µg/L)	Naph-thalene (µg/L)	DIPE (µg/L)	ETBE (µg/L)	TAME (µg/L)	TBA (µg/L)
M35P054LNA	3313 Paper Mill Road	6/4/2012	PM	ND(0.50)	ND(0.50)	ND(0.50)	ND(0.50)	ND(0.50)	ND(0.50)	ND(0.50)	ND(0.50)	ND(0.50)	ND(5.0)
M35P054LNA	3313 Paper Mill Road	7/2/2012	PE	ND(0.50)	ND(0.50)	ND(0.50)	ND(0.50)	ND(0.50)	ND(0.50)	ND(0.50)	ND(0.50)	ND(0.50)	ND(5.0)
M35P054LNA	3313 Paper Mill Road	7/2/2012	PI	5.1	ND(0.50)	ND(0.50)	ND(0.50)	ND(0.50)	ND(0.50)	ND(0.50)	ND(0.50)	ND(0.50)	5.5
M35P054LNA	3313 Paper Mill Road	7/2/2012	PM	ND(0.50)	ND(0.50)	ND(0.50)	ND(0.50)	ND(0.50)	ND(0.50)	ND(0.50)	ND(0.50)	ND(0.50)	ND(5.0)
M35P054LNA	3313 Paper Mill Road	8/6/2012	PE	ND(0.50)	ND(0.50)	ND(0.50)	ND(0.50)	ND(0.50)	ND(0.50)	ND(0.50)	ND(0.50)	ND(0.50)	ND(5.0)
M35P054LNA	3313 Paper Mill Road	8/6/2012	PI	0.52	ND(0.50)	ND(0.50)	ND(0.50)	ND(0.50)	ND(0.50)	ND(0.50)	ND(0.50)	ND(0.50)	ND(5.0)
M35P054LNA	3313 Paper Mill Road	8/6/2012	PM	ND(0.50)	ND(0.50)	ND(0.50)	ND(0.50)	ND(0.50)	ND(0.50)	ND(0.50)	ND(0.50)	ND(0.50)	ND(5.0)
M35P054LNA	3313 Paper Mill Road	9/10/2012	PE	ND(0.50)	ND(0.50)	ND(0.50)	ND(0.50)	ND(0.50)	ND(0.50)	ND(0.50)	ND(0.50)	ND(0.50)	ND(5.0)
M35P054LNA	3313 Paper Mill Road	9/10/2012	PI	1.8	ND(0.50)	ND(0.50)	ND(0.50)	ND(0.50)	ND(0.50)	ND(0.50)	ND(0.50)	ND(0.50)	ND(5.0)
M35P054LNA	3313 Paper Mill Road	9/10/2012	PM	ND(0.50)	ND(0.50)	ND(0.50)	ND(0.50)	ND(0.50)	ND(0.50)	ND(0.50)	ND(0.50)	ND(0.50)	ND(5.0)
M35P054LNA	3313 Paper Mill Road	10/1/2012	PE	ND(0.50)	ND(0.50)	ND(0.50)	ND(0.50)	ND(0.50)	ND(0.50)	ND(0.50)	ND(0.50)	ND(0.50)	ND(5.0)
M35P054LNA	3313 Paper Mill Road	10/1/2012	PI	2.0	ND(0.50)	ND(0.50)	ND(0.50)	ND(0.50)	ND(0.50)	ND(0.50)	ND(0.50)	ND(0.50)	ND(5.0)
M35P054LNA	3313 Paper Mill Road	10/1/2012	PM	ND(0.50)	ND(0.50)	ND(0.50)	ND(0.50)	ND(0.50)	ND(0.50)	ND(0.50)	ND(0.50)	ND(0.50)	ND(5.0)
M35P054LNA	3313 Paper Mill Road	11/5/2012	PE	ND(0.50)	ND(0.50)	ND(0.50)	ND(0.50)	ND(0.50)	ND(0.50)	ND(0.50)	ND(0.50)	ND(0.50)	ND(5.0)
M35P054LNA	3313 Paper Mill Road	11/5/2012	PI	0.15 J	ND(0.50)	ND(0.50)	ND(0.50)	ND(0.50)	ND(0.50)	ND(0.50)	ND(0.50)	ND(0.50)	ND(5.0)
M35P054LNA	3313 Paper Mill Road	11/5/2012	PM	ND(0.50)	ND(0.50)	ND(0.50)	ND(0.50)	ND(0.50)	ND(0.50)	ND(0.50)	ND(0.50)	ND(0.50)	ND(5.0)
M35P054LNA	3313 Paper Mill Road	12/3/2012	PE	ND(0.50)	ND(0.50)	ND(0.50)	ND(0.50)	ND(0.50)	ND(0.50)	ND(0.50)	ND(0.50)	ND(0.50)	ND(5.0)
M35P054LNA	3313 Paper Mill Road	12/3/2012	PI	3.2	ND(0.50)	ND(0.50)	ND(0.50)	ND(0.50)	ND(0.50)	ND(0.50)	ND(0.50)	ND(0.50)	3.1 J
M35P054LNA	3313 Paper Mill Road	12/3/2012	PM	ND(0.50)	ND(0.50)	ND(0.50)	ND(0.50)	ND(0.50)	ND(0.50)	ND(0.50)	ND(0.50)	ND(0.50)	ND(5.0)
M35P054LNA	3313 Paper Mill Road	1/7/2013	PE	ND(0.50)	ND(0.50)	ND(0.50)	ND(0.50)	ND(0.50)	ND(0.50)	ND(0.50)	ND(0.50)	ND(0.50)	ND(5.0)
M35P054LNA	3313 Paper Mill Road	1/7/2013	PI	5.1	ND(0.50)	ND(0.50)	ND(0.50)	ND(0.50)	ND(0.50)	ND(0.50)	ND(0.50)	ND(0.50)	8.3
M35P054LNA	3313 Paper Mill Road	1/7/2013	PM	ND(0.50)	ND(0.50)	ND(0.50)	ND(0.50)	ND(0.50)	ND(0.50)	ND(0.50)	ND(0.50)	ND(0.50)	ND(5.0)
M35P054LNA	3313 Paper Mill Road	2/4/2013	PE	ND(0.50)	ND(0.50)	ND(0.50)	ND(0.50)	ND(0.50)	ND(0.50)	ND(0.50)	ND(0.50)	ND(0.50)	ND(5.0)
M35P054LNA	3313 Paper Mill Road	2/4/2013	PI	9.7	ND(0.50)	ND(0.50)	ND(0.50)	ND(0.50)	ND(0.50)	0.095 J	ND(0.50)	ND(0.50)	15.8
M35P054LNA	3313 Paper Mill Road	2/4/2013	PM	ND(0.50)	ND(0.50)	ND(0.50)	ND(0.50)	ND(0.50)	ND(0.50)	ND(0.50)	ND(0.50)	ND(0.50)	ND(5.0)
M35P054LNA	3313 Paper Mill Road	3/4/2013	PE	ND(0.50)	ND(0.50)	ND(0.50)	ND(0.50)	ND(0.50)	ND(0.50)	ND(0.50)	ND(0.50)	ND(0.50)	ND(5.0)
M35P054LNA	3313 Paper Mill Road	3/4/2013	PI	0.15 J	ND(0.50)	ND(0.50)	ND(0.50)	ND(0.50)	ND(0.50)	ND(0.50)	ND(0.50)	ND(0.50)	ND(5.0)
M35P054LNA	3313 Paper Mill Road	3/4/2013	PM	ND(0.50)	ND(0.50)	ND(0.50)	ND(0.50)	ND(0.50)	ND(0.50)	ND(0.50)	ND(0.50)	ND(0.50)	ND(5.0)
M35P054LNA	3313 Paper Mill Road	4/1/2013	PE	ND(0.50)	ND(0.50)	ND(0.50)	ND(0.50)	ND(0.50)	ND(0.50)	ND(0.50)	ND(0.50)	ND(0.50)	ND(5.0)
M35P054LNA	3313 Paper Mill Road	4/1/2013	PI	0.63	ND(0.50)	ND(0.50)	ND(0.50)	ND(0.50)	ND(0.50)	ND(0.50)	ND(0.50)	ND(0.50)	ND(5.0)

Table 1 - Historical Private Supply Well Analytical Table

Inactive Exxon Facility #28077
14258 Jarrettsville Pike
Phoenix, Maryland

Map/Parcel/Lot	Address	Sample Date	POET Sample Point	MTBE (µg/L)	Benzene (µg/L)	Toluene (µg/L)	Ethyl-benzene (µg/L)	Total Xylenes (µg/L)	Naph-thalene (µg/L)	DIPE (µg/L)	ETBE (µg/L)	TAME (µg/L)	TBA (µg/L)
M35P054LNA	3313 Paper Mill Road	4/1/2013	PM	ND(0.50)	ND(0.50)	ND(0.50)	ND(0.50)	ND(0.50)	ND(0.50)	ND(0.50)	ND(0.50)	ND(0.50)	ND(5.0)
M35P054LNA	3313 Paper Mill Road	5/6/2013	PE	ND(0.50)	ND(0.50)	ND(0.50)	ND(0.50)	ND(0.50)	ND(0.50)	ND(0.50)	ND(0.50)	ND(0.50)	ND(5.0)
M35P054LNA	3313 Paper Mill Road	5/6/2013	PI	2.6	ND(0.50)	ND(0.50)	ND(0.50)	ND(0.50)	ND(0.50)	ND(0.50)	ND(0.50)	ND(0.50)	ND(5.0)
M35P054LNA	3313 Paper Mill Road	5/6/2013	PM	ND(0.50)	ND(0.50)	ND(0.50)	ND(0.50)	ND(0.50)	ND(0.50)	ND(0.50)	ND(0.50)	ND(0.50)	ND(5.0)
M35P054LNA	3313 Paper Mill Road	6/3/2013	PE	ND(0.50)	ND(0.50)	ND(0.50)	ND(0.50)	ND(0.50)	ND(0.50)	ND(0.50)	ND(0.50)	ND(0.50)	ND(5.0)
M35P054LNA	3313 Paper Mill Road	6/3/2013	PI	0.64	ND(0.50)	ND(0.50)	ND(0.50)	ND(0.50)	ND(0.50)	ND(0.50)	ND(0.50)	ND(0.50)	ND(5.0)
M35P054LNA	3313 Paper Mill Road	6/3/2013	PM	ND(0.50)	ND(0.50)	ND(0.50)	ND(0.50)	ND(0.50)	ND(0.50)	ND(0.50)	ND(0.50)	ND(0.50)	ND(5.0)
M35P054LNA	3313 Paper Mill Road	7/1/2013	PE	ND(0.50)	ND(0.50)	ND(0.50)	ND(0.50)	ND(0.50)	ND(0.50)	ND(0.50)	ND(0.50)	ND(0.50)	ND(5.0)
M35P054LNA	3313 Paper Mill Road	7/1/2013	PI	0.53	ND(0.50)	ND(0.50)	ND(0.50)	ND(0.50)	ND(0.50)	ND(0.50)	ND(0.50)	ND(0.50)	ND(5.0)
M35P054LNA	3313 Paper Mill Road	7/1/2013	PM	ND(0.50)	ND(0.50)	ND(0.50)	ND(0.50)	ND(0.50)	ND(0.50)	ND(0.50)	ND(0.50)	ND(0.50)	ND(5.0)
M35P054LNA	3313 Paper Mill Road	8/5/2013	PE	ND(0.50)	ND(0.50)	ND(0.50)	ND(0.50)	ND(0.50)	ND(0.50)	ND(0.50)	ND(0.50)	ND(0.50)	ND(5.0)
M35P054LNA	3313 Paper Mill Road	8/5/2013	PI	5.3	ND(0.50)	ND(0.50)	ND(0.50)	ND(0.50)	ND(0.50)	ND(0.50)	ND(0.50)	ND(0.50)	ND(5.0)
M35P054LNA	3313 Paper Mill Road	8/5/2013	PM	ND(0.50)	ND(0.50)	ND(0.50)	ND(0.50)	ND(0.50)	ND(0.50)	ND(0.50)	ND(0.50)	ND(0.50)	ND(5.0)
M35P054LNA	3313 Paper Mill Road	9/9/2013	PE	ND(0.50)	ND(0.50)	ND(0.50)	ND(0.50)	ND(0.50)	ND(0.50)	ND(0.50)	ND(0.50)	ND(0.50)	ND(5.0)
M35P054LNA	3313 Paper Mill Road	9/9/2013	PI	0.79	ND(0.50)	ND(0.50)	ND(0.50)	ND(0.50)	ND(0.50)	ND(0.50)	ND(0.50)	ND(0.50)	ND(5.0)
M35P054LNA	3313 Paper Mill Road	9/9/2013	PM	ND(0.50)	ND(0.50)	ND(0.50)	ND(0.50)	ND(0.50)	ND(0.50)	ND(0.50)	ND(0.50)	ND(0.50)	ND(5.0)
M35P054LNA	3313 Paper Mill Road	10/7/2013	PE	ND(0.50)	ND(0.50)	ND(0.50)	ND(0.50)	ND(0.50)	ND(0.50)	ND(0.50)	ND(0.50)	ND(0.50)	ND(5.0)
M35P054LNA	3313 Paper Mill Road	10/7/2013	PI	0.85	ND(0.50)	ND(0.50)	ND(0.50)	ND(0.50)	ND(0.50)	ND(0.50)	ND(0.50)	ND(0.50)	ND(5.0)
M35P054LNA	3313 Paper Mill Road	10/7/2013	PM	ND(0.50)	ND(0.50)	ND(0.50)	ND(0.50)	ND(0.50)	ND(0.50)	ND(0.50)	ND(0.50)	ND(0.50)	ND(5.0)
M35P054LNA	3313 Paper Mill Road	11/4/2013	PE	ND(0.50)	ND(0.50)	ND(0.50)	ND(0.50)	ND(0.50)	ND(0.50)	ND(0.50)	ND(0.50)	ND(0.50)	ND(5.0)
M35P054LNA	3313 Paper Mill Road	11/4/2013	PI	1.1	ND(0.50)	ND(0.50)	ND(0.50)	ND(0.50)	ND(0.50)	ND(0.50)	ND(0.50)	ND(0.50)	ND(5.0)
M35P054LNA	3313 Paper Mill Road	11/4/2013	PM	ND(0.50)	ND(0.50)	ND(0.50)	ND(0.50)	ND(0.50)	ND(0.50)	ND(0.50)	ND(0.50)	ND(0.50)	ND(5.0)
M35P054LNA	3313 Paper Mill Road	12/2/2013	PE	ND(0.50)	ND(0.50)	ND(0.50)	ND(0.50)	ND(0.50)	ND(0.50)	ND(0.50)	ND(0.50)	ND(0.50)	ND(5.0)
M35P054LNA	3313 Paper Mill Road	12/2/2013	PI	3.2	ND(0.50)	ND(0.50)	ND(0.50)	ND(0.50)	ND(0.50)	ND(0.50)	ND(0.50)	ND(0.50)	1.9 J
M35P054LNA	3313 Paper Mill Road	12/2/2013	PM	ND(0.50)	ND(0.50)	ND(0.50)	ND(0.50)	ND(0.50)	ND(0.50)	ND(0.50)	ND(0.50)	ND(0.50)	ND(5.0)
M35P054LNA	3313 Paper Mill Road	1/6/2014	PE	ND(0.50)	ND(0.50)	ND(0.50)	ND(0.50)	ND(0.50)	ND(0.50)	ND(0.50)	ND(0.50)	ND(0.50)	ND(5.0)
M35P054LNA	3313 Paper Mill Road	1/6/2014	PI	2.2	ND(0.50)	ND(0.50)	ND(0.50)	ND(0.50)	ND(0.50)	ND(0.50)	ND(0.50)	ND(0.50)	2.4 J
M35P054LNA	3313 Paper Mill Road	1/6/2014	PM	ND(0.50)	ND(0.50)	ND(0.50)	ND(0.50)	ND(0.50)	ND(0.50)	ND(0.50)	ND(0.50)	ND(0.50)	ND(5.0)
M35P054LNA	3313 Paper Mill Road	2/3/2014	PE	ND(0.50)	ND(0.50)	ND(0.50)	ND(0.50)	ND(0.50)	ND(0.50)	ND(0.50)	ND(0.50)	ND(0.50)	ND(5.0)
M35P054LNA	3313 Paper Mill Road	2/3/2014	PI	0.57	ND(0.50)	ND(0.50)	ND(0.50)	ND(0.50)	ND(0.50)	ND(0.50)	ND(0.50)	ND(0.50)	ND(5.0)

Table 1 - Historical Private Supply Well Analytical Table

Inactive Exxon Facility #28077
14258 Jarrettsville Pike
Phoenix, Maryland

Map/Parcel/Lot	Address	Sample Date	POET Sample Point	MTBE (µg/L)	Benzene (µg/L)	Toluene (µg/L)	Ethyl-benzene (µg/L)	Total Xylenes (µg/L)	Naph-thalene (µg/L)	DIPE (µg/L)	ETBE (µg/L)	TAME (µg/L)	TBA (µg/L)
M35P054LNA	3313 Paper Mill Road	2/3/2014	PM	ND(0.50)	ND(0.50)	ND(0.50)	ND(0.50)	ND(0.50)	ND(0.50)	ND(0.50)	ND(0.50)	ND(0.50)	ND(5.0)
M35P054LNA	3313 Paper Mill Road	3/4/2014	PE	ND(0.50)	ND(0.50)	ND(0.50)	ND(0.50)	ND(0.50)	ND(0.50)	ND(0.50)	ND(0.50)	ND(0.50)	ND(5.0)
M35P054LNA	3313 Paper Mill Road	3/4/2014	PI	0.39 J	ND(0.50)	ND(0.50)	ND(0.50)	ND(0.50)	ND(0.50)	ND(0.50)	ND(0.50)	ND(0.50)	ND(5.0)
M35P054LNA	3313 Paper Mill Road	3/4/2014	PM	ND(0.50)	ND(0.50)	ND(0.50)	ND(0.50)	ND(0.50)	ND(0.50)	ND(0.50)	ND(0.50)	ND(0.50)	ND(5.0)
M35P054LNA	3313 Paper Mill Road	4/7/2014	PE	ND(0.50)	ND(0.50)	ND(0.50)	ND(0.50)	ND(0.50)	ND(0.50)	ND(0.50)	ND(0.50)	ND(0.50)	ND(5.0)
M35P054LNA	3313 Paper Mill Road	4/7/2014	PI	0.39 J	ND(0.50)	ND(0.50)	ND(0.50)	ND(0.50)	ND(0.50)	ND(0.50)	ND(0.50)	ND(0.50)	ND(5.0)
M35P054LNA	3313 Paper Mill Road	4/7/2014	PM	ND(0.50)	ND(0.50)	ND(0.50)	ND(0.50)	ND(0.50)	ND(0.50)	ND(0.50)	ND(0.50)	ND(0.50)	ND(5.0)
M35P054LNA	3313 Paper Mill Road	5/5/2014	PE	ND(0.50)	ND(0.50)	ND(0.50)	ND(0.50)	ND(0.50)	ND(0.50)	ND(0.50)	ND(0.50)	ND(0.50)	ND(5.0)
M35P054LNA	3313 Paper Mill Road	5/5/2014	PI	0.093 J	ND(0.50)	ND(0.50)	ND(0.50)	ND(0.50)	ND(0.50)	ND(0.50)	ND(0.50)	ND(0.50)	ND(5.0)
M35P054LNA	3313 Paper Mill Road	5/5/2014	PM	ND(0.50)	ND(0.50)	ND(0.50)	ND(0.50)	ND(0.50)	ND(0.50)	ND(0.50)	ND(0.50)	ND(0.50)	ND(5.0)
M35P054LNA	3313 Paper Mill Road	6/2/2014	PE	ND(0.50)	ND(0.50)	ND(0.50)	ND(0.50)	ND(0.50)	ND(0.50)	ND(0.50)	ND(0.50)	ND(0.50)	ND(5.0)
M35P054LNA	3313 Paper Mill Road	6/2/2014	PI	0.49 J	ND(0.50)	ND(0.50)	ND(0.50)	ND(0.50)	ND(0.50)	ND(0.50)	ND(0.50)	ND(0.50)	ND(5.0)
M35P054LNA	3313 Paper Mill Road	6/2/2014	PM	ND(0.50)	ND(0.50)	ND(0.50)	ND(0.50)	ND(0.50)	ND(0.50)	ND(0.50)	ND(0.50)	ND(0.50)	ND(5.0)
M35P054LNA	3313 Paper Mill Road	7/7/2014	PE	ND(0.50)	ND(0.50)	ND(0.50)	ND(0.50)	ND(0.50)	ND(0.50)	ND(0.50)	ND(0.50)	ND(0.50)	ND(5.0)
M35P054LNA	3313 Paper Mill Road	7/7/2014	PI	1.0	ND(0.50)	ND(0.50)	ND(0.50)	ND(0.50)	ND(0.50)	ND(0.50)	ND(0.50)	ND(0.50)	ND(5.0)
M35P054LNA	3313 Paper Mill Road	7/7/2014	PM	ND(0.50)	ND(0.50)	ND(0.50)	ND(0.50)	ND(0.50)	ND(0.50)	ND(0.50)	ND(0.50)	ND(0.50)	ND(5.0)
M35P054LNA	3313 Paper Mill Road	8/4/2014	PE	ND(0.50)	ND(0.50)	ND(0.50)	ND(0.50)	ND(0.50)	ND(0.50)	ND(0.50)	ND(0.50)	ND(0.50)	ND(5.0)
M35P054LNA	3313 Paper Mill Road	8/4/2014	PI	1.5	ND(0.50)	ND(0.50)	ND(0.50)	ND(0.50)	ND(0.50)	ND(0.50)	ND(0.50)	ND(0.50)	1.2 J
M35P054LNA	3313 Paper Mill Road	8/4/2014	PM	ND(0.50)	ND(0.50)	ND(0.50)	ND(0.50)	ND(0.50)	ND(0.50)	ND(0.50)	ND(0.50)	ND(0.50)	ND(5.0)
M35P054LNA	3313 Paper Mill Road	9/8/2014	PE	ND(0.50)	ND(0.50)	ND(0.50)	ND(0.50)	ND(0.50)	ND(0.50)	ND(0.50)	ND(0.50)	ND(0.50)	ND(5.0)
M35P054LNA	3313 Paper Mill Road	9/8/2014	PI	1.0	ND(0.50)	ND(0.50)	ND(0.50)	ND(0.50)	ND(0.50)	ND(0.50)	ND(0.50)	ND(0.50)	ND(5.0)
M35P054LNA	3313 Paper Mill Road	9/8/2014	PM	ND(0.50)	ND(0.50)	ND(0.50)	ND(0.50)	ND(0.50)	ND(0.50)	ND(0.50)	ND(0.50)	ND(0.50)	ND(5.0)
M35P054LNA	3313 Paper Mill Road	10/6/2014	PE	ND(0.50)	ND(0.50)	ND(0.50)	ND(0.50)	ND(0.50)	ND(0.50)	ND(0.50)	ND(0.50)	ND(0.50)	ND(5.0)
M35P054LNA	3313 Paper Mill Road	10/6/2014	PI	1.0	ND(0.50)	ND(0.50)	ND(0.50)	ND(0.50)	ND(0.50)	ND(0.50)	ND(0.50)	ND(0.50)	ND(5.0)
M35P054LNA	3313 Paper Mill Road	10/6/2014	PM	ND(0.50)	ND(0.50)	ND(0.50)	ND(0.50)	ND(0.50)	ND(0.50)	ND(0.50)	ND(0.50)	ND(0.50)	ND(5.0)
M35P054LNA	3313 Paper Mill Road	11/3/2014	PE	ND(0.50)	ND(0.50)	ND(0.50)	ND(0.50)	ND(0.50)	ND(0.50)	ND(0.50)	ND(0.50)	ND(0.50)	ND(5.0)
M35P054LNA	3313 Paper Mill Road	11/3/2014	PI	3.4	ND(0.50)	ND(0.50)	ND(0.50)	ND(0.50)	ND(0.50)	ND(0.50)	ND(0.50)	ND(0.50)	1.8 J
M35P054LNA	3313 Paper Mill Road	11/3/2014	PM	ND(0.50)	ND(0.50)	ND(0.50)	ND(0.50)	ND(0.50)	ND(0.50)	ND(0.50)	ND(0.50)	ND(0.50)	ND(5.0)
M35P054LNA	3313 Paper Mill Road	12/1/2014	PE	ND(0.50)	ND(0.50)	ND(0.50)	ND(0.50)	ND(0.50)	ND(0.50)	ND(0.50)	ND(0.50)	ND(0.50)	ND(5.0)
M35P054LNA	3313 Paper Mill Road	12/1/2014	PI	1.1	ND(0.50)	ND(0.50)	ND(0.50)	ND(0.50)	ND(0.50)	ND(0.50)	ND(0.50)	ND(0.50)	2.7 J

Table 1 - Historical Private Supply Well Analytical Table

Inactive Exxon Facility #28077
14258 Jarrettsville Pike
Phoenix, Maryland

Map/Parcel/Lot	Address	Sample Date	POET Sample Point	MTBE (µg/L)	Benzene (µg/L)	Toluene (µg/L)	Ethyl-benzene (µg/L)	Total Xylenes (µg/L)	Naph-thalene (µg/L)	DIPE (µg/L)	ETBE (µg/L)	TAME (µg/L)	TBA (µg/L)
M35P054LNA	3313 Paper Mill Road	12/1/2014	PM	ND(0.50)	ND(0.50)	ND(0.50)	ND(0.50)	ND(0.50)	ND(0.50)	ND(0.50)	ND(0.50)	ND(0.50)	ND(5.0)
M35P054LNA	3313 Paper Mill Road	1/5/2015	PE	ND(0.5)	ND(0.5)	ND(0.5)	ND(0.5)	ND(0.5)	ND(0.5)	ND(0.5)	ND(0.5)	ND(0.5)	ND(25)
M35P054LNA	3313 Paper Mill Road	1/5/2015	PI	0.3 J	ND(0.5)	ND(0.5)	ND(0.5)	ND(0.5)	ND(0.5)	ND(0.5)	ND(0.5)	ND(0.5)	ND(25)
M35P054LNA	3313 Paper Mill Road	1/5/2015	PM	ND(0.5)	ND(0.5)	ND(0.5)	ND(0.5)	ND(0.5)	ND(0.5)	ND(0.5)	ND(0.5)	ND(0.5)	ND(25)
M35P054LNA	3313 Paper Mill Road	2/2/2015	PE	ND(0.5)	ND(0.5)	ND(0.5)	ND(0.5)	ND(0.5)	ND(0.5)	ND(0.5)	ND(0.5)	ND(0.5)	ND(25)
M35P054LNA	3313 Paper Mill Road	2/2/2015	PI	3.1	ND(0.5)	ND(0.5)	ND(0.5)	ND(0.5)	ND(0.5)	ND(0.5)	ND(0.5)	ND(0.5)	ND(25)
M35P054LNA	3313 Paper Mill Road	2/2/2015	PM	ND(0.5)	ND(0.5)	ND(0.5)	ND(0.5)	ND(0.5)	ND(0.5)	ND(0.5)	ND(0.5)	ND(0.5)	ND(25)
M35P054LNA	3313 Paper Mill Road	3/2/2015	PE	ND(0.5)	ND(0.5)	ND(0.5)	ND(0.5)	ND(0.5)	ND(0.5)	ND(0.5)	ND(0.5)	ND(0.5)	ND(25)
M35P054LNA	3313 Paper Mill Road	3/2/2015	PI	3.5	ND(0.5)	ND(0.5)	ND(0.5)	ND(0.5)	ND(0.5)	ND(0.5)	ND(0.5)	ND(0.5)	ND(25)
M35P054LNA	3313 Paper Mill Road	3/2/2015	PM	ND(0.5)	ND(0.5)	ND(0.5)	ND(0.5)	ND(0.5)	ND(0.5)	ND(0.5)	ND(0.5)	ND(0.5)	ND(25)
M35P054LNA	3313 Paper Mill Road	4/13/2015	PE	ND(0.5)	ND(0.5)	ND(0.5)	ND(0.5)	ND(0.5)	ND(0.5)	ND(0.5)	ND(0.5)	ND(0.5)	ND(25)
M35P054LNA	3313 Paper Mill Road	4/13/2015	PI	1.2	ND(0.5)	ND(0.5)	ND(0.5)	ND(0.5)	ND(0.5)	ND(0.5)	ND(0.5)	ND(0.5)	ND(25)
M35P054LNA	3313 Paper Mill Road	4/13/2015	PM	ND(0.5)	ND(0.5)	ND(0.5)	ND(0.5)	ND(0.5)	ND(0.5)	ND(0.5)	ND(0.5)	ND(0.5)	ND(25)
M35P054LNA	3313 Paper Mill Road	5/4/2015	PE	ND(0.5)	ND(0.5)	ND(0.5)	ND(0.5)	ND(0.5)	ND(0.5)	ND(0.5)	ND(0.5)	ND(0.5)	ND(25)
M35P054LNA	3313 Paper Mill Road	5/4/2015	PI	0.9	ND(0.5)	ND(0.5)	ND(0.5)	ND(0.5)	ND(0.5)	ND(0.5)	ND(0.5)	ND(0.5)	ND(25)
M35P054LNA	3313 Paper Mill Road	5/4/2015	PM	ND(0.5)	ND(0.5)	ND(0.5)	ND(0.5)	ND(0.5)	ND(0.5)	ND(0.5)	ND(0.5)	ND(0.5)	ND(25)
M35P054LNA	3313 Paper Mill Road	6/1/2015	PE	ND(0.5)	ND(0.5)	ND(0.5)	ND(0.5)	ND(0.5)	ND(0.5)	ND(0.5)	ND(0.5)	ND(0.5)	ND(25)
M35P054LNA	3313 Paper Mill Road	6/1/2015	PI	3.3	ND(0.5)	ND(0.5)	ND(0.5)	ND(0.5)	ND(0.5)	ND(0.5)	ND(0.5)	ND(0.5)	ND(25)
M35P054LNA	3313 Paper Mill Road	6/1/2015	PM	ND(0.5)	ND(0.5)	ND(0.5)	ND(0.5)	ND(0.5)	ND(0.5)	ND(0.5)	ND(0.5)	ND(0.5)	ND(25)
M35P054LNA	3313 Paper Mill Road	7/13/2015	PE	ND(0.5)	ND(0.5)	0.1 J	ND(0.5)	ND(0.5)	ND(0.5)	ND(0.5)	ND(0.5)	ND(0.5)	ND(25)
M35P054LNA	3313 Paper Mill Road	7/13/2015	PI	ND(0.5)	ND(0.5)	ND(0.5)	ND(0.5)	ND(0.5)	ND(0.5)	ND(0.5)	ND(0.5)	ND(0.5)	ND(25)
M35P054LNA	3313 Paper Mill Road	7/13/2015	PM	ND(0.5)	ND(0.5)	0.2 J	ND(0.5)	ND(0.5)	ND(0.5)	ND(0.5)	ND(0.5)	ND(0.5)	ND(25)
M35P054LNA	3313 Paper Mill Road	8/3/2015	PE	ND(0.5)	ND(0.5)	ND(0.5)	ND(0.5)	ND(0.5)	ND(0.5)	ND(0.5)	ND(0.5)	ND(0.5)	ND(25)
M35P054LNA	3313 Paper Mill Road	8/3/2015	PI	0.9	ND(0.5)	ND(0.5)	ND(0.5)	ND(0.5)	ND(0.5)	ND(0.5)	ND(0.5)	ND(0.5)	ND(25)
M35P054LNA	3313 Paper Mill Road	8/3/2015	PM	ND(0.5)	ND(0.5)	ND(0.5)	ND(0.5)	ND(0.5)	ND(0.5)	ND(0.5)	ND(0.5)	ND(0.5)	ND(25)
M35P054LNA	3313 Paper Mill Road	9/14/2015	PE	ND(0.5)	ND(0.5)	ND(0.5)	ND(0.5)	ND(0.5)	ND(0.5)	ND(0.5)	ND(0.5)	ND(0.5)	ND(25)
M35P054LNA	3313 Paper Mill Road	9/14/2015	PI	1.8	ND(0.5)	ND(0.5)	ND(0.5)	ND(0.5)	ND(0.5)	ND(0.5)	ND(0.5)	ND(0.5)	ND(25)
M35P054LNA	3313 Paper Mill Road	9/14/2015	PM	ND(0.5)	ND(0.5)	ND(0.5)	ND(0.5)	ND(0.5)	ND(0.5)	ND(0.5)	ND(0.5)	ND(0.5)	ND(25)
M35P054LNA	3313 Paper Mill Road	10/5/2015	PE	ND(0.5)	ND(0.5)	ND(0.5)	ND(0.5)	ND(0.5)	ND(0.5)	ND(0.5)	ND(0.5)	ND(0.5)	ND(25)
M35P054LNA	3313 Paper Mill Road	10/5/2015	PI	5.3	ND(0.5)	ND(0.5)	ND(0.5)	ND(0.5)	ND(0.5)	ND(0.5)	ND(0.5)	ND(0.5)	ND(25)

Table 1 - Historical Private Supply Well Analytical Table

Inactive Exxon Facility #28077
14258 Jarrettsville Pike
Phoenix, Maryland

Map/Parcel/Lot	Address	Sample Date	POET Sample Point	MTBE (µg/L)	Benzene (µg/L)	Toluene (µg/L)	Ethyl-benzene (µg/L)	Total Xylenes (µg/L)	Naph-thalene (µg/L)	DIPE (µg/L)	ETBE (µg/L)	TAME (µg/L)	TBA (µg/L)
M35P054LNA	3313 Paper Mill Road	10/5/2015	PM	ND(0.5)	ND(0.5)	0.2 J	ND(0.5)	ND(0.5)	ND(0.5)	ND(0.5)	ND(0.5)	ND(0.5)	ND(25)
M35P054LNA	3313 Paper Mill Road	11/2/2015	PE	ND(0.5)	ND(0.5)	ND(0.5)	ND(0.5)	ND(0.5)	ND(0.5)	ND(0.5)	ND(0.5)	ND(0.5)	ND(25)
M35P054LNA	3313 Paper Mill Road	11/2/2015	PI	ND(0.5)	ND(0.5)	3.0	ND(0.5)	ND(0.5)	ND(0.5)	ND(0.5)	ND(0.5)	ND(0.5)	ND(25)
M35P054LNA	3313 Paper Mill Road	11/2/2015	PM	ND(0.5)	ND(0.5)	ND(0.5)	ND(0.5)	ND(0.5)	ND(0.5)	ND(0.5)	ND(0.5)	ND(0.5)	ND(25)
M35P054LNA	3313 Paper Mill Road	12/7/2015	PE	ND(0.5)	ND(0.5)	ND(0.5)	ND(0.5)	ND(0.5)	ND(0.5)	ND(0.5)	ND(0.5)	ND(0.5)	ND(25)
M35P054LNA	3313 Paper Mill Road	12/7/2015	PI	ND(0.5)	ND(0.5)	ND(0.5)	ND(0.5)	ND(0.5)	ND(0.5)	ND(0.5)	ND(0.5)	ND(0.5)	ND(25)
M35P054LNA	3313 Paper Mill Road	12/7/2015	PM	ND(0.5)	ND(0.5)	ND(0.5)	ND(0.5)	ND(0.5)	ND(0.5)	ND(0.5)	ND(0.5)	ND(0.5)	ND(25)
M35P116LNA01	3314 Paper Mill Road	3/21/2006		ND(0.50)	ND(0.50)	ND(0.50)	ND(0.50)	ND(0.50)	ND(0.50)	ND(0.50)	ND(0.50)	ND(0.50)	ND(5.0)
M35P116LNA01	3314 Paper Mill Road	1/24/2007		ND(0.50)	ND(0.50)	ND(0.50)	ND(0.50)	ND(0.50)	ND(0.50)	ND(0.50)	ND(0.50)	ND(0.50)	ND(5.0)
M35P116LNA01	3314 Paper Mill Road	4/10/2007		ND(0.50)	ND(0.50)	ND(0.50)	ND(0.50)	ND(0.50)	ND(0.50)	ND(0.50)	ND(0.50)	ND(0.50)	ND(5.0)
M35P116LNA01	3314 Paper Mill Road	7/18/2007		ND(0.50)	ND(0.50)	0.81	ND(0.50)	ND(0.50)	ND(0.50)	ND(0.50)	ND(0.50)	ND(0.50)	ND(5.0)
M35P116LNA01	3314 Paper Mill Road	10/22/2007		ND(0.50)	ND(0.50)	ND(0.50)	ND(0.50)	ND(0.50)	ND(0.50)	ND(0.50)	ND(0.50)	ND(0.50)	ND(5.0)
M35P116LNA01	3314 Paper Mill Road	1/16/2008		ND(0.50)	ND(0.50)	ND(0.50)	ND(0.50)	ND(0.50)	ND(0.50)	ND(0.50)	ND(0.50)	ND(0.50)	ND(5.0)
M35P116LNA01	3314 Paper Mill Road	4/1/2008		ND(0.50)	ND(0.50)	ND(0.50)	ND(0.50)	ND(0.50)	ND(0.50)	ND(0.50)	ND(0.50)	ND(0.50)	ND(5.0)
M35P116LNA01	3314 Paper Mill Road	7/16/2008		0.32 J	ND(0.50)	ND(0.50)	ND(0.50)	ND(0.50)	ND(0.50)	ND(0.50)	ND(0.50)	ND(0.50)	ND(5.0)
M35P116LNA01	3314 Paper Mill Road	10/9/2008		0.23 J	ND(0.50)	ND(0.50)	ND(0.50)	ND(0.50)	ND(0.50)	ND(0.50)	ND(0.50)	ND(0.50)	ND(5.0)
M35P116LNA01	3314 Paper Mill Road	1/12/2009		0.22 J	ND(0.50)	ND(0.50)	ND(0.50)	ND(0.50)	ND(0.50)	ND(0.50)	ND(0.50)	ND(0.50)	ND(5.0)
M35P116LNA01	3314 Paper Mill Road	4/1/2009		0.15 J	ND(0.50)	ND(0.50)	ND(0.50)	ND(0.50)	ND(0.50)	ND(0.50)	ND(0.50)	ND(0.50)	ND(5.0)
M35P116LNA01	3314 Paper Mill Road	10/8/2009		0.085 J	ND(0.50)	ND(0.50)	ND(0.50)	ND(0.50)	ND(0.50)	ND(0.50)	ND(0.50)	ND(0.50)	ND(5.0)
M35P116LNA01	3314 Paper Mill Road	1/13/2010		ND(0.50)	ND(0.50)	ND(0.50)	ND(0.50)	ND(0.50)	ND(0.50)	ND(0.50)	ND(0.50)	ND(0.50)	ND(5.0)
M35P116LNA01	3314 Paper Mill Road	4/13/2010		0.085 J	ND(0.50)	ND(0.50)	ND(0.50)	ND(0.50)	ND(0.50)	ND(0.50)	ND(0.50)	ND(0.50)	ND(5.0)
M35P116LNA01	3314 Paper Mill Road	7/15/2010		ND(0.50)	ND(0.50)	ND(0.50)	ND(0.50)	ND(0.50)	ND(0.50)	ND(0.50)	ND(0.50)	ND(0.50)	ND(5.0)
M35P116LNA01	3314 Paper Mill Road	10/20/2010		ND(0.50)	ND(0.50)	ND(0.50)	ND(0.50)	ND(0.50)	ND(0.50)	ND(0.50)	ND(0.50)	ND(0.50)	ND(5.0)
M35P116LNA01	3314 Paper Mill Road	1/14/2011		ND(0.50)	ND(0.50)	ND(0.50)	ND(0.50)	ND(0.50)	ND(0.50)	ND(0.50)	ND(0.50)	ND(0.50)	ND(5.0)
M35P116LNA01	3314 Paper Mill Road	4/14/2011		ND(0.50)	ND(0.50)	ND(0.50)	ND(0.50)	ND(0.50)	ND(0.50)	ND(0.50)	ND(0.50)	ND(0.50)	ND(5.0)
M35P116LNA01	3314 Paper Mill Road	7/13/2011		ND(0.50)	ND(0.50)	ND(0.50)	ND(0.50)	ND(0.50)	ND(0.50)	ND(0.50)	ND(0.50)	ND(0.50)	ND(5.0)
M35P116LNA01	3314 Paper Mill Road	10/17/2011		ND(0.50)	ND(0.50)	ND(0.50)	ND(0.50)	ND(0.50)	ND(0.50)	ND(0.50)	ND(0.50)	ND(0.50)	ND(5.0)
M35P116LNA01	3314 Paper Mill Road	1/11/2012		ND(0.50)	ND(0.50)	ND(0.50)	ND(0.50)	ND(0.50)	ND(0.50)	ND(0.50)	ND(0.50)	ND(0.50)	ND(5.0)
M35P116LNA01	3314 Paper Mill Road	4/11/2012		ND(0.50)	ND(0.50)	ND(0.50)	ND(0.50)	ND(0.50)	ND(0.50)	ND(0.50)	ND(0.50)	ND(0.50)	ND(5.0)
M35P116LNA01	3314 Paper Mill Road	7/11/2012		ND(0.50)	ND(0.50)	ND(0.50)	ND(0.50)	ND(0.50)	ND(0.50)	ND(0.50)	ND(0.50)	ND(0.50)	ND(5.0)

Table 1 - Historical Private Supply Well Analytical Table

Inactive Exxon Facility #28077
14258 Jarrettsville Pike
Phoenix, Maryland

Map/Parcel/Lot	Address	Sample Date	POET Sample Point	MTBE (µg/L)	Benzene (µg/L)	Toluene (µg/L)	Ethyl-benzene (µg/L)	Total Xylenes (µg/L)	Naph-thalene (µg/L)	DIPE (µg/L)	ETBE (µg/L)	TAME (µg/L)	TBA (µg/L)
M35P116LNA01	3314 Paper Mill Road	10/11/2012		ND(0.50)	ND(0.50)	ND(0.50)	ND(0.50)	ND(0.50)	ND(0.50)	ND(0.50)	ND(0.50)	ND(0.50)	ND(5.0)
M35P116LNA01	3314 Paper Mill Road	1/10/2013		ND(0.50)	ND(0.50)	ND(0.50)	ND(0.50)	ND(0.50)	ND(0.50)	ND(0.50)	ND(0.50)	ND(0.50)	ND(5.0)
M35P116LNA01	3314 Paper Mill Road	4/9/2013		ND(0.50)	ND(0.50)	ND(0.50)	ND(0.50)	ND(0.50)	ND(0.50)	ND(0.50)	ND(0.50)	ND(0.50)	ND(5.0)
M35P116LNA01	3314 Paper Mill Road	7/10/2013		ND(0.50)	ND(0.50)	ND(0.50)	ND(0.50)	ND(0.50)	ND(0.50)	ND(0.50)	ND(0.50)	ND(0.50)	ND(5.0)
M35P116LNA01	3314 Paper Mill Road	10/9/2013		0.21 J	ND(0.50)	ND(0.50)	ND(0.50)	ND(0.50)	ND(0.50)	ND(0.50)	ND(0.50)	ND(0.50)	ND(5.0)
M35P116LNA01	3314 Paper Mill Road	1/16/2014		ND(0.50)	ND(0.50)	0.057 J	ND(0.50)	ND(0.50)	ND(0.50)	ND(0.50)	ND(0.50)	ND(0.50)	ND(5.0)
M35P116LNA01	3314 Paper Mill Road	4/9/2014		ND(0.50)	ND(0.50)	ND(0.50)	ND(0.50)	ND(0.50)	ND(0.50)	ND(0.50)	ND(0.50)	ND(0.50)	ND(5.0)
M35P116LNA01	3314 Paper Mill Road	7/9/2014		ND(0.50)	ND(0.50)	ND(0.50)	ND(0.50)	ND(0.50)	ND(0.50)	ND(0.50)	ND(0.50)	ND(0.50)	ND(5.0)
M35P116LNA01	3314 Paper Mill Road	10/13/2014		ND(0.50)	ND(0.50)	ND(0.50)	ND(0.50)	ND(0.50)	ND(0.50)	ND(0.50)	ND(0.50)	ND(0.50)	0.82 J
M35P116LNA01	3314 Paper Mill Road	1/14/2015		ND(0.5)	ND(0.5)	ND(0.5)	ND(0.5)	ND(0.5)	ND(0.50)	ND(0.50)	ND(0.50)	ND(0.50)	ND(25.0)
M35P116LNA01	3314 Paper Mill Road	4/9/2015		ND(0.5)	ND(0.5)	ND(0.5)	ND(0.5)	ND(0.5)	ND(0.5)	ND(0.5)	ND(0.5)	ND(0.5)	ND(25)
M35P116LNA01	3314 Paper Mill Road	7/10/2015		ND(0.5)	ND(0.5)	0.2 J	ND(0.5)	ND(0.5)	ND(0.5)	ND(0.5)	ND(0.5)	ND(0.5)	ND(25)
M35P116LNA01	3314 Paper Mill Road	10/26/2015		ND(0.5)	ND(0.5)	ND(0.5)	ND(0.5)	ND(0.5)	ND(0.5)	ND(0.5)	ND(0.5)	ND(0.5)	ND(25)
M35P116LNA02	3314 Paper Mill Road	3/21/2006		ND(0.50)	ND(0.50)	ND(0.50)	ND(0.50)	ND(0.50)	ND(0.50)	ND(0.50)	ND(0.50)	ND(0.50)	ND(5.0)
M35P116LNA02	3314 Paper Mill Road	1/24/2007		0.32 J	ND(0.50)	ND(0.50)	ND(0.50)	ND(0.50)	ND(0.50)	ND(0.50)	ND(0.50)	ND(0.50)	ND(5.0)
M35P116LNA02	3314 Paper Mill Road	4/10/2007		0.40 J	ND(0.50)	ND(0.50)	ND(0.50)	ND(0.50)	ND(0.50)	ND(0.50)	ND(0.50)	ND(0.50)	ND(5.0)
M35P116LNA02	3314 Paper Mill Road	7/18/2007		0.35 J	ND(0.50)	ND(0.50)	ND(0.50)	ND(0.50)	ND(0.50)	ND(0.50)	ND(0.50)	ND(0.50)	ND(5.0)
M35P116LNA02	3314 Paper Mill Road	10/22/2007		0.32 J	ND(0.50)	ND(0.50)	ND(0.50)	ND(0.50)	ND(0.50)	ND(0.50)	ND(0.50)	ND(0.50)	ND(5.0)
M35P116LNA02	3314 Paper Mill Road	1/16/2008		0.30 J	ND(0.50)	ND(0.50)	ND(0.50)	ND(0.50)	ND(0.50)	ND(0.50)	ND(0.50)	ND(0.50)	ND(5.0)
M35P116LNA02	3314 Paper Mill Road	4/1/2008		0.29 J	ND(0.50)	ND(0.50)	ND(0.50)	ND(0.50)	ND(0.50)	ND(0.50)	ND(0.50)	ND(0.50)	ND(5.0)
M35P116LNA02	3314 Paper Mill Road	7/16/2008		0.32 J	ND(0.50)	ND(0.50)	ND(0.50)	ND(0.50)	ND(0.50)	ND(0.50)	ND(0.50)	ND(0.50)	ND(5.0)
M35P116LNA02	3314 Paper Mill Road	10/8/2008		0.19 J	ND(0.50)	ND(0.50)	ND(0.50)	ND(0.50)	ND(0.50)	ND(0.50)	ND(0.50)	ND(0.50)	ND(5.0)
M35P116LNA02	3314 Paper Mill Road	4/1/2009		0.16 J	ND(0.50)	ND(0.50)	ND(0.50)	ND(0.50)	ND(0.50)	ND(0.50)	ND(0.50)	ND(0.50)	ND(5.0)
M35P116LNA02	3314 Paper Mill Road	7/13/2009		0.12 J	ND(0.50)	ND(0.50)	ND(0.50)	ND(0.50)	ND(0.50)	ND(0.50)	ND(0.50)	ND(0.50)	ND(5.0)
M35P116LNA02	3314 Paper Mill Road	10/8/2009		0.10 J	ND(0.50)	ND(0.50)	ND(0.50)	ND(0.50)	ND(0.50)	ND(0.50)	ND(0.50)	ND(0.50)	ND(5.0)
M35P116LNA02	3314 Paper Mill Road	1/13/2010		ND(0.50)	ND(0.50)	ND(0.50)	ND(0.50)	ND(0.50)	ND(0.50)	ND(0.50)	ND(0.50)	ND(0.50)	ND(5.0)
M35P116LNA02	3314 Paper Mill Road	4/13/2010		0.083 J	ND(0.50)	ND(0.50)	ND(0.50)	ND(0.50)	ND(0.50)	ND(0.50)	ND(0.50)	ND(0.50)	ND(5.0)
M35P116LNA02	3314 Paper Mill Road	7/15/2010		ND(0.50)	ND(0.50)	ND(0.50)	ND(0.50)	ND(0.50)	ND(0.50)	ND(0.50)	ND(0.50)	ND(0.50)	ND(5.0)
M35P116LNA02	3314 Paper Mill Road	10/20/2010		ND(0.50)	ND(0.50)	ND(0.50)	ND(0.50)	ND(0.50)	ND(0.50)	ND(0.50)	ND(0.50)	ND(0.50)	ND(5.0)
M35P116LNA02	3314 Paper Mill Road	1/14/2011		ND(0.50)	ND(0.50)	ND(0.50)	ND(0.50)	ND(0.50)	ND(0.50)	ND(0.50)	ND(0.50)	ND(0.50)	ND(5.0)

Table 1 - Historical Private Supply Well Analytical Table

Inactive Exxon Facility #28077
14258 Jarrettsville Pike
Phoenix, Maryland

Map/Parcel/Lot	Address	Sample Date	POET Sample Point	MTBE (µg/L)	Benzene (µg/L)	Toluene (µg/L)	Ethyl-benzene (µg/L)	Total Xylenes (µg/L)	Naph-thalene (µg/L)	DIPE (µg/L)	ETBE (µg/L)	TAME (µg/L)	TBA (µg/L)
M35P116LNA02	3314 Paper Mill Road	4/14/2011		ND(0.50)	ND(0.50)	ND(0.50)	ND(0.50)	ND(0.50)	ND(0.50)	ND(0.50)	ND(0.50)	ND(0.50)	ND(5.0)
M35P116LNA02	3314 Paper Mill Road	7/13/2011		ND(0.50)	ND(0.50)	ND(0.50)	ND(0.50)	ND(0.50)	ND(0.50)	ND(0.50)	ND(0.50)	ND(0.50)	ND(5.0)
M35P116LNA02	3314 Paper Mill Road	10/17/2011		ND(0.50)	ND(0.50)	ND(0.50)	ND(0.50)	ND(0.50)	ND(0.50)	ND(0.50)	ND(0.50)	ND(0.50)	ND(5.0)
M35P116LNA02	3314 Paper Mill Road	1/11/2012		ND(0.50)	ND(0.50)	ND(0.50)	ND(0.50)	ND(0.50)	ND(0.50)	ND(0.50)	ND(0.50)	ND(0.50)	ND(5.0)
M35P116LNA02	3314 Paper Mill Road	4/11/2012		ND(0.50)	ND(0.50)	ND(0.50)	ND(0.50)	ND(0.50)	ND(0.50)	ND(0.50)	ND(0.50)	ND(0.50)	ND(5.0)
M35P116LNA02	3314 Paper Mill Road	7/11/2012		ND(0.50)	ND(0.50)	ND(0.50)	ND(0.50)	ND(0.50)	ND(0.50)	ND(0.50)	ND(0.50)	ND(0.50)	ND(5.0)
M35P116LNA02	3314 Paper Mill Road	10/11/2012		ND(0.50)	ND(0.50)	ND(0.50)	ND(0.50)	ND(0.50)	ND(0.50)	ND(0.50)	ND(0.50)	ND(0.50)	ND(5.0)
M35P116LNA02	3314 Paper Mill Road	1/10/2013		0.069 J	ND(0.50)	ND(0.50)	ND(0.50)	ND(0.50)	ND(0.50)	ND(0.50)	ND(0.50)	ND(0.50)	ND(5.0)
M35P116LNA02	3314 Paper Mill Road	4/9/2013		ND(0.50)	ND(0.50)	ND(0.50)	ND(0.50)	ND(0.50)	ND(0.50)	ND(0.50)	ND(0.50)	ND(0.50)	ND(5.0)
M35P116LNA02	3314 Paper Mill Road	7/10/2013		ND(0.50)	ND(0.50)	ND(0.50)	ND(0.50)	ND(0.50)	ND(0.50)	ND(0.50)	ND(0.50)	ND(0.50)	ND(5.0)
M35P116LNA02	3314 Paper Mill Road	10/9/2013		0.19 J	ND(0.50)	ND(0.50)	ND(0.50)	ND(0.50)	ND(0.50)	ND(0.50)	ND(0.50)	ND(0.50)	ND(5.0)
M35P116LNA02	3314 Paper Mill Road	1/16/2014		ND(0.50)	ND(0.50)	ND(0.50)	ND(0.50)	ND(0.50)	ND(0.50)	ND(0.50)	ND(0.50)	ND(0.50)	ND(5.0)
M35P116LNA02	3314 Paper Mill Road	4/9/2014		ND(0.50)	ND(0.50)	ND(0.50)	ND(0.50)	ND(0.50)	ND(0.50)	ND(0.50)	ND(0.50)	ND(0.50)	ND(5.0)
M35P116LNA02	3314 Paper Mill Road	7/9/2014		ND(0.50)	ND(0.50)	ND(0.50)	ND(0.50)	ND(0.50)	ND(0.50)	ND(0.50)	ND(0.50)	ND(0.50)	ND(5.0)
M35P116LNA02	3314 Paper Mill Road	10/13/2014		ND(0.50)	ND(0.50)	ND(0.50)	ND(0.50)	ND(0.50)	ND(0.50)	ND(0.50)	ND(0.50)	ND(0.50)	ND(5.0)
M35P116LNA02	3314 Paper Mill Road	1/14/2015		ND(0.5)	ND(0.5)	ND(0.5)	ND(0.5)	ND(0.5)	ND(0.50)	ND(0.50)	ND(0.50)	ND(0.50)	ND(25)
M35P116LNA02	3314 Paper Mill Road	4/9/2015		ND(0.5)	ND(0.5)	ND(0.5)	ND(0.5)	ND(0.5)	ND(0.5)	ND(0.5)	ND(0.5)	ND(0.5)	ND(25)
M35P116LNA02	3314 Paper Mill Road	7/10/2015		ND(0.5)	ND(0.5)	0.1 J	ND(0.5)	ND(0.5)	ND(0.5)	ND(0.5)	ND(0.5)	ND(0.5)	ND(25)
M35P116LNA02	3314 Paper Mill Road	10/26/2015		ND(0.5)	ND(0.5)	ND(0.5)	ND(0.5)	ND(0.5)	ND(0.5)	ND(0.5)	ND(0.5)	ND(0.5)	ND(25)
M35P123LNAP	3320 Paper Mill Road	2/28/2006		0.20 J	ND(0.50)	ND(0.50)	ND(0.50)	ND(0.50)	ND(0.50)	ND(0.50)	ND(0.50)	ND(0.50)	ND(5.0)
M35P123LNAP	3320 Paper Mill Road	3/7/2006		0.18 J	ND(0.50)	ND(0.50)	ND(0.50)	ND(0.50)	ND(0.50)	ND(0.50)	ND(0.50)	ND(0.50)	ND(5.0)
M35P123LNAP	3320 Paper Mill Road	3/15/2006		ND(0.50)	ND(0.50)	ND(0.50)	ND(0.50)	ND(0.50)	ND(0.50)	ND(0.50)	ND(0.50)	ND(0.50)	ND(5.0)
M35P123LNAP	3320 Paper Mill Road	3/21/2006		0.17 J	ND(0.50)	ND(0.50)	ND(0.50)	ND(0.50)	ND(0.50)	ND(0.50)	ND(0.50)	ND(0.50)	ND(5.0)
M35P123LNAP	3320 Paper Mill Road	3/28/2006		ND(0.50)	ND(0.50)	ND(0.50)	ND(0.50)	ND(0.50)	ND(0.50)	ND(0.50)	ND(0.50)	ND(0.50)	ND(5.0)
M35P123LNAP	3320 Paper Mill Road	4/4/2006		0.21 J	ND(0.50)	ND(0.50)	ND(0.50)	ND(0.50)	ND(0.50)	ND(0.50)	ND(0.50)	ND(0.50)	ND(5.0)
M35P123LNAP	3320 Paper Mill Road	4/11/2006		0.21 J	ND(0.50)	ND(0.50)	ND(0.50)	ND(0.50)	ND(0.50)	ND(0.50)	ND(0.50)	ND(0.50)	ND(5.0)
M35P123LNAP	3320 Paper Mill Road	4/18/2006		0.24 J	ND(0.50)	ND(0.50)	ND(0.50)	ND(0.50)	ND(0.50)	ND(0.50)	ND(0.50)	ND(0.50)	ND(5.0)
M35P123LNAP	3320 Paper Mill Road	4/25/2006		0.26 J	ND(0.50)	ND(0.50)	ND(0.50)	ND(0.50)	ND(0.50)	ND(0.50)	ND(0.50)	ND(0.50)	ND(5.0)
M35P123LNAP	3320 Paper Mill Road	5/2/2006		0.25 J	ND(0.50)	ND(0.50)	ND(0.50)	ND(0.50)	ND(0.50)	ND(0.50)	ND(0.50)	ND(0.50)	ND(5.0)
M35P123LNAP	3320 Paper Mill Road	5/9/2006		0.25 J	ND(0.50)	ND(0.50)	ND(0.50)	ND(0.50)	ND(0.50)	ND(0.50)	ND(0.50)	ND(0.50)	ND(5.0)

Table 1 - Historical Private Supply Well Analytical Table

Inactive Exxon Facility #28077
14258 Jarrettsville Pike
Phoenix, Maryland

Map/Parcel/Lot	Address	Sample Date	POET Sample Point	MTBE (µg/L)	Benzene (µg/L)	Toluene (µg/L)	Ethyl-benzene (µg/L)	Total Xylenes (µg/L)	Naph-thalene (µg/L)	DIPE (µg/L)	ETBE (µg/L)	TAME (µg/L)	TBA (µg/L)
M35P123LNAP	3320 Paper Mill Road	5/16/2006		0.23 J	ND(0.50)	ND(0.50)	ND(0.50)	ND(0.50)	ND(0.50)	ND(0.50)	ND(0.50)	ND(0.50)	ND(5.0)
M35P123LNAP	3320 Paper Mill Road	5/23/2006		0.25 J	ND(0.50)	ND(0.50)	ND(0.50)	ND(0.50)	ND(0.50)	ND(0.50)	ND(0.50)	ND(0.50)	ND(5.0)
M35P123LNAP	3320 Paper Mill Road	5/30/2006		0.28 J	ND(0.50)	ND(0.50)	ND(0.50)	ND(0.50)	ND(0.50)	ND(0.50)	ND(0.50)	ND(0.50)	ND(5.0)
M35P123LNAP	3320 Paper Mill Road	6/6/2006		0.23 J	ND(0.50)	ND(0.50)	ND(0.50)	ND(0.50)	ND(0.50)	ND(0.50)	ND(0.50)	ND(0.50)	ND(5.0)
M35P123LNAP	3320 Paper Mill Road	6/13/2006		0.25 J	ND(0.50)	ND(0.50)	ND(0.50)	ND(0.50)	ND(0.50)	ND(0.50)	ND(0.50)	ND(0.50)	ND(5.0)
M35P123LNAP	3320 Paper Mill Road	6/20/2006		0.23 J	ND(0.50)	ND(0.50)	ND(0.50)	ND(0.50)	ND(0.50)	ND(0.50)	ND(0.50)	ND(0.50)	ND(5.0)
M35P123LNAP	3320 Paper Mill Road	6/27/2006		0.27 J	ND(0.50)	ND(0.50)	ND(0.50)	ND(0.50)	ND(0.50)	ND(0.50)	ND(0.50)	ND(0.50)	ND(5.0)
M35P123LNAP	3320 Paper Mill Road	7/6/2006		0.49 J	ND(0.50)	ND(0.50)	ND(0.50)	ND(0.50)	ND(0.50)	ND(0.50)	ND(0.50)	ND(0.50)	ND(5.0)
M35P123LNAP	3320 Paper Mill Road	7/11/2006		0.45 J	ND(0.50)	ND(0.50)	ND(0.50)	ND(0.50)	ND(0.50)	ND(0.50)	ND(0.50)	ND(0.50)	ND(5.0)
M35P123LNAP	3320 Paper Mill Road	7/18/2006		0.48 J	ND(0.50)	ND(0.50)	ND(0.50)	ND(0.50)	ND(0.50)	ND(0.50)	ND(0.50)	ND(0.50)	ND(5.0)
M35P123LNAP	3320 Paper Mill Road	7/25/2006		0.41 J	ND(0.50)	ND(0.50)	ND(0.50)	ND(0.50)	ND(0.50)	ND(0.50)	ND(0.50)	ND(0.50)	ND(5.0)
M35P123LNAP	3320 Paper Mill Road	8/1/2006		0.34 J	ND(0.50)	ND(0.50)	ND(0.50)	ND(0.50)	ND(0.50)	ND(0.50)	ND(0.50)	ND(0.50)	ND(5.0)
M35P123LNAP	3320 Paper Mill Road	8/8/2006		0.34 J	ND(0.50)	ND(0.50)	ND(0.50)	ND(0.50)	ND(0.50)	ND(0.50)	ND(0.50)	ND(0.50)	ND(5.0)
M35P123LNAP	3320 Paper Mill Road	8/15/2006		0.32 J	ND(0.50)	ND(0.50)	ND(0.50)	ND(0.50)	ND(0.50)	ND(0.50)	ND(0.50)	ND(0.50)	ND(5.0)
M35P123LNAP	3320 Paper Mill Road	8/22/2006		0.29 J	ND(0.50)	ND(0.50)	ND(0.50)	ND(0.50)	ND(0.50)	ND(0.50)	ND(0.50)	ND(0.50)	ND(5.0)
M35P123LNAP	3320 Paper Mill Road	8/29/2006		0.32 J	ND(0.50)	ND(0.50)	ND(0.50)	ND(0.50)	ND(0.50)	ND(0.50)	ND(0.50)	ND(0.50)	ND(5.0)
M35P123LNAP	3320 Paper Mill Road	9/5/2006		0.35 J	ND(0.50)	ND(0.50)	ND(0.50)	ND(0.50)	ND(0.50)	ND(0.50)	ND(0.50)	ND(0.50)	ND(5.0)
M35P123LNAP	3320 Paper Mill Road	9/12/2006		0.34 J	ND(0.50)	ND(0.50)	ND(0.50)	ND(0.50)	ND(0.50)	ND(0.50)	ND(0.50)	ND(0.50)	ND(5.0)
M35P123LNAP	3320 Paper Mill Road	9/26/2006		0.35 J	ND(0.50)	ND(0.50)	ND(0.50)	ND(0.50)	ND(0.50)	ND(0.50)	ND(0.50)	ND(0.50)	ND(5.0)
M35P123LNAP	3320 Paper Mill Road	10/3/2006		0.37 J	ND(0.50)	ND(0.50)	ND(0.50)	ND(0.50)	ND(0.50)	ND(0.50)	ND(0.50)	ND(0.50)	ND(5.0)
M35P123LNAP	3320 Paper Mill Road	10/10/2006		0.39 J	ND(0.50)	ND(0.50)	ND(0.50)	ND(0.50)	ND(0.50)	ND(0.50)	ND(0.50)	ND(0.50)	ND(5.0)
M35P123LNAP	3320 Paper Mill Road	10/17/2006		0.42 J	ND(0.50)	ND(0.50)	ND(0.50)	ND(0.50)	ND(0.50)	ND(0.50)	ND(0.50)	ND(0.50)	ND(5.0)
M35P123LNAP	3320 Paper Mill Road	10/24/2006		0.40 J	ND(0.50)	ND(0.50)	ND(0.50)	ND(0.50)	ND(0.50)	ND(0.50)	ND(0.50)	ND(0.50)	ND(5.0)
M35P123LNAP	3320 Paper Mill Road	10/31/2006		0.41 J	ND(0.50)	ND(0.50)	ND(0.50)	ND(0.50)	ND(0.50)	ND(0.50)	ND(0.50)	ND(0.50)	ND(5.0)
M35P123LNAP	3320 Paper Mill Road	11/7/2006		0.36 J	ND(0.50)	ND(0.50)	ND(0.50)	ND(0.50)	ND(0.50)	ND(0.50)	ND(0.50)	ND(0.50)	ND(5.0)
M35P123LNAP	3320 Paper Mill Road	11/14/2006		0.38 J	ND(0.50)	ND(0.50)	ND(0.50)	ND(0.50)	ND(0.50)	ND(0.50)	ND(0.50)	ND(0.50)	ND(5.0)
M35P123LNAP	3320 Paper Mill Road	11/21/2006		0.43 J	ND(0.50)	ND(0.50)	ND(0.50)	ND(0.50)	ND(0.50)	ND(0.50)	ND(0.50)	ND(0.50)	ND(5.0)
M35P123LNAP	3320 Paper Mill Road	11/28/2006		0.32 J	ND(0.50)	ND(0.50)	ND(0.50)	ND(0.50)	ND(0.50)	ND(0.50)	ND(0.50)	ND(0.50)	ND(5.0)
M35P123LNAP	3320 Paper Mill Road	12/5/2006		0.37 J	ND(0.50)	ND(0.50)	ND(0.50)	ND(0.50)	ND(0.50)	ND(0.50)	ND(0.50)	ND(0.50)	ND(5.0)
M35P123LNAP	3320 Paper Mill Road	12/12/2006		0.35 J	ND(0.50)	ND(0.50)	ND(0.50)	ND(0.50)	ND(0.50)	ND(0.50)	ND(0.50)	ND(0.50)	ND(5.0)

Table 1 - Historical Private Supply Well Analytical Table

Inactive Exxon Facility #28077
14258 Jarrettsville Pike
Phoenix, Maryland

Map/Parcel/Lot	Address	Sample Date	POET Sample Point	MTBE (µg/L)	Benzene (µg/L)	Toluene (µg/L)	Ethyl-benzene (µg/L)	Total Xylenes (µg/L)	Naph-thalene (µg/L)	DIPE (µg/L)	ETBE (µg/L)	TAME (µg/L)	TBA (µg/L)
M35P123LNAP	3320 Paper Mill Road	12/19/2006		0.30 J	ND(0.50)	ND(0.50)	ND(0.50)	ND(0.50)	ND(0.50)	ND(0.50)	ND(0.50)	ND(0.50)	ND(5.0)
M35P123LNAP	3320 Paper Mill Road	1/9/2007		0.42 J	ND(0.50)	ND(0.50)	ND(0.50)	ND(0.50)	ND(0.50)	ND(0.50)	ND(0.50)	ND(0.50)	ND(5.0)
M35P123LNAP	3320 Paper Mill Road	1/23/2007		0.39 J	ND(0.50)	ND(0.50)	ND(0.50)	ND(0.50)	ND(0.50)	ND(0.50)	ND(0.50)	ND(0.50)	ND(5.0)
M35P123LNAP	3320 Paper Mill Road	2/6/2007		0.37 J	ND(0.50)	ND(0.50)	ND(0.50)	ND(0.50)	ND(0.50)	ND(0.50)	ND(0.50)	ND(0.50)	ND(5.0)
M35P123LNAP	3320 Paper Mill Road	2/20/2007		0.35 J	ND(0.50)	ND(0.50)	ND(0.50)	ND(0.50)	ND(0.50)	ND(0.50)	ND(0.50)	ND(0.50)	ND(5.0)
M35P123LNAP	3320 Paper Mill Road	3/6/2007		0.34 J	ND(0.50)	ND(0.50)	ND(0.50)	ND(0.50)	ND(0.50)	ND(0.50)	ND(0.50)	ND(0.50)	ND(5.0)
M35P123LNAP	3320 Paper Mill Road	3/20/2007		0.38 J	ND(0.50)	ND(0.50)	ND(0.50)	ND(0.50)	ND(0.50)	ND(0.50)	ND(0.50)	ND(0.50)	ND(5.0)
M35P123LNAP	3320 Paper Mill Road	4/3/2007		0.46 J	ND(0.50)	ND(0.50)	ND(0.50)	ND(0.50)	ND(0.50)	ND(0.50)	ND(0.50)	ND(0.50)	ND(5.0)
M35P123LNAP	3320 Paper Mill Road	4/17/2007		0.40 J	ND(0.50)	ND(0.50)	ND(0.50)	ND(0.50)	ND(0.50)	ND(0.50)	ND(0.50)	ND(0.50)	ND(5.0)
M35P123LNAP	3320 Paper Mill Road	5/1/2007		0.35 J	ND(0.50)	ND(0.50)	ND(0.50)	ND(0.50)	ND(0.50)	ND(0.50)	ND(0.50)	ND(0.50)	ND(5.0)
M35P123LNAP	3320 Paper Mill Road	5/15/2007		0.37 J	ND(0.50)	ND(0.50)	ND(0.50)	ND(0.50)	ND(0.50)	ND(0.50)	ND(0.50)	ND(0.50)	ND(5.0)
M35P123LNAP	3320 Paper Mill Road	5/30/2007		0.41 J	ND(0.50)	ND(0.50)	ND(0.50)	ND(0.50)	ND(0.50)	ND(0.50)	ND(0.50)	ND(0.50)	ND(5.0)
M35P123LNAP	3320 Paper Mill Road	6/12/2007		ND(0.50)	ND(0.50)	0.22 J	ND(0.50)	0.20 J	ND(0.50)	ND(0.50)	ND(0.50)	ND(0.50)	ND(5.0)
M35P123LNAP	3320 Paper Mill Road	6/26/2007		0.34 J	ND(0.50)	ND(0.50)	ND(0.50)	ND(0.50)	ND(0.50)	ND(0.50)	ND(0.50)	ND(0.50)	ND(5.0)
M35P123LNAP	3320 Paper Mill Road	7/10/2007		0.38 J	ND(0.50)	ND(0.50)	ND(0.50)	ND(0.50)	ND(0.50)	ND(0.50)	ND(0.50)	ND(0.50)	ND(5.0)
M35P123LNAP	3320 Paper Mill Road	7/24/2007		0.37 J	ND(0.50)	ND(0.50)	ND(0.50)	ND(0.50)	ND(0.50)	ND(0.50)	ND(0.50)	ND(0.50)	ND(5.0)
M35P123LNAP	3320 Paper Mill Road	8/7/2007		ND(0.50)	ND(0.50)	ND(0.50)	ND(0.50)	ND(0.50)	ND(0.50)	ND(0.50)	ND(0.50)	ND(0.50)	ND(5.0)
M35P123LNAP	3320 Paper Mill Road	8/21/2007		0.41 J	ND(0.50)	ND(0.50)	ND(0.50)	ND(0.50)	ND(0.50)	ND(0.50)	ND(0.50)	ND(0.50)	ND(5.0)
M35P123LNAP	3320 Paper Mill Road	9/4/2007		0.34 J	ND(0.50)	ND(0.50)	ND(0.50)	ND(0.50)	ND(0.50)	ND(0.50)	ND(0.50)	ND(0.50)	ND(5.0)
M35P123LNAP	3320 Paper Mill Road	9/18/2007		0.37 J	ND(0.50)	ND(0.50)	ND(0.50)	ND(0.50)	ND(0.50)	ND(0.50)	ND(0.50)	ND(0.50)	ND(5.0)
M35P123LNAP	3320 Paper Mill Road	10/2/2007		0.34 J	ND(0.50)	ND(0.50)	ND(0.50)	ND(0.50)	ND(0.50)	ND(0.50)	ND(0.50)	ND(0.50)	ND(5.0)
M35P123LNAP	3320 Paper Mill Road	10/16/2007		0.32 J	ND(0.50)	ND(0.50)	ND(0.50)	ND(0.50)	ND(0.50)	ND(0.50)	ND(0.50)	ND(0.50)	ND(5.0)
M35P123LNAP	3320 Paper Mill Road	10/30/2007		0.32 J	ND(0.50)	ND(0.50)	ND(0.50)	ND(0.50)	ND(0.50)	ND(0.50)	ND(0.50)	ND(0.50)	ND(5.0)
M35P123LNAP	3320 Paper Mill Road	11/13/2007		0.36 J	ND(0.50)	ND(0.50)	ND(0.50)	ND(0.50)	ND(0.50)	ND(0.50)	ND(0.50)	ND(0.50)	ND(5.0)
M35P123LNAP	3320 Paper Mill Road	11/27/2007		0.44 J	ND(0.50)	ND(0.50)	ND(0.50)	ND(0.50)	ND(0.50)	ND(0.50)	ND(0.50)	ND(0.50)	ND(5.0)
M35P123LNAP	3320 Paper Mill Road	12/11/2007		0.34 J	ND(0.50)	ND(0.50)	ND(0.50)	ND(0.50)	ND(0.50)	ND(0.50)	ND(0.50)	ND(0.50)	ND(5.0)
M35P123LNAP	3320 Paper Mill Road	1/8/2008		0.31 J	ND(0.50)	ND(0.50)	ND(0.50)	ND(0.50)	ND(0.50)	ND(0.50)	ND(0.50)	ND(0.50)	ND(5.0)
M35P123LNAP	3320 Paper Mill Road	2/5/2008		0.36 J	ND(0.50)	0.12 J	ND(0.50)	ND(0.50)	ND(0.50)	ND(0.50)	ND(0.50)	ND(0.50)	ND(5.0)
M35P123LNAP	3320 Paper Mill Road	3/4/2008		0.30 J	ND(0.50)	ND(0.50)	ND(0.50)	ND(0.50)	ND(0.50)	ND(0.50)	ND(0.50)	ND(0.50)	ND(5.0)
M35P123LNAP	3320 Paper Mill Road	4/8/2008		0.31 J	ND(0.50)	ND(0.50)	ND(0.50)	ND(0.50)	ND(0.50)	ND(0.50)	ND(0.50)	ND(0.50)	ND(5.0)

Table 1 - Historical Private Supply Well Analytical Table

Inactive Exxon Facility #28077
14258 Jarrettsville Pike
Phoenix, Maryland

Map/Parcel/Lot	Address	Sample Date	POET Sample Point	MTBE (µg/L)	Benzene (µg/L)	Toluene (µg/L)	Ethyl-benzene (µg/L)	Total Xylenes (µg/L)	Naph-thalene (µg/L)	DIPE (µg/L)	ETBE (µg/L)	TAME (µg/L)	TBA (µg/L)
M35P123LNAP	3320 Paper Mill Road	5/6/2008		0.33 J	ND(0.50)	ND(0.50)	ND(0.50)	ND(0.50)	ND(0.50)	ND(0.50)	ND(0.50)	ND(0.50)	ND(5.0)
M35P123LNAP	3320 Paper Mill Road	6/3/2008		0.29 J	ND(0.50)	ND(0.50)	ND(0.50)	ND(0.50)	ND(0.50)	ND(0.50)	ND(0.50)	ND(0.50)	ND(5.0)
M35P123LNAP	3320 Paper Mill Road	7/8/2008		0.27 J	ND(0.50)	ND(0.50)	ND(0.50)	ND(0.50)	ND(0.50)	ND(0.50)	ND(0.50)	ND(0.50)	ND(5.0)
M35P123LNAP	3320 Paper Mill Road	8/5/2008		0.27 J	ND(0.50)	ND(0.50)	ND(0.50)	ND(0.50)	ND(0.50)	ND(0.50)	ND(0.50)	ND(0.50)	ND(5.0)
M35P123LNAP	3320 Paper Mill Road	9/9/2008		0.26 J	ND(0.50)	ND(0.50)	ND(0.50)	ND(0.50)	ND(0.50)	ND(0.50)	ND(0.50)	ND(0.50)	ND(5.0)
M35P123LNAP	3320 Paper Mill Road	10/7/2008		0.24 J	ND(0.50)	ND(0.50)	ND(0.50)	ND(0.50)	ND(0.50)	ND(0.50)	ND(0.50)	ND(0.50)	ND(5.0)
M35P123LNAP	3320 Paper Mill Road	11/4/2008		0.23 J	ND(0.50)	ND(0.50)	ND(0.50)	ND(0.50)	ND(0.50)	ND(0.50)	ND(0.50)	ND(0.50)	ND(5.0)
M35P123LNAP	3320 Paper Mill Road	12/2/2008		ND(0.50)	ND(0.50)	ND(0.50)	ND(0.50)	ND(0.50)	ND(0.50)	ND(0.50)	ND(0.50)	ND(0.50)	ND(5.0)
M35P123LNAP	3320 Paper Mill Road	1/6/2009		0.22 J	ND(0.50)	ND(0.50)	ND(0.50)	ND(0.50)	ND(0.50)	ND(0.50)	ND(0.50)	ND(0.50)	ND(5.0)
M35P123LNAP	3320 Paper Mill Road	2/3/2009		ND(0.50)	ND(0.50)	ND(0.50)	ND(0.50)	ND(0.50)	ND(0.50)	ND(0.50)	ND(0.50)	ND(0.50)	ND(5.0)
M35P123LNAP	3320 Paper Mill Road	3/3/2009		ND(0.50)	ND(0.50)	ND(0.50)	ND(0.50)	ND(0.50)	ND(0.50)	ND(0.50)	ND(0.50)	ND(0.50)	ND(5.0)
M35P123LNAP	3320 Paper Mill Road	4/7/2009		0.23 J	ND(0.50)	ND(0.50)	ND(0.50)	ND(0.50)	ND(0.50)	ND(0.50)	ND(0.50)	ND(0.50)	ND(5.0)
M35P123LNAP	3320 Paper Mill Road	5/5/2009		0.20 J	ND(0.50)	ND(0.50)	ND(0.50)	ND(0.50)	ND(0.50)	ND(0.50)	ND(0.50)	ND(0.50)	ND(5.0)
M35P123LNAP	3320 Paper Mill Road	6/2/2009		0.12 J	ND(0.50)	ND(0.50)	ND(0.50)	ND(0.50)	ND(0.50)	ND(0.50)	ND(0.50)	ND(0.50)	ND(5.0)
M35P123LNAP	3320 Paper Mill Road	7/6/2009		0.090 J	ND(0.50)	ND(0.50)	ND(0.50)	ND(0.50)	ND(0.50)	ND(0.50)	ND(0.50)	ND(0.50)	ND(5.0)
M35P123LNAP	3320 Paper Mill Road	8/4/2009		0.11 J	ND(0.50)	ND(0.50)	ND(0.50)	ND(0.50)	ND(0.50)	ND(0.50)	ND(0.50)	ND(0.50)	ND(5.0)
M35P123LNAP	3320 Paper Mill Road	9/1/2009		0.13 J	ND(0.50)	ND(0.50)	ND(0.50)	ND(0.50)	ND(0.50)	ND(0.50)	ND(0.50)	ND(0.50)	ND(5.0)
M35P123LNAP	3320 Paper Mill Road	10/6/2009		0.085 J	ND(0.50)	ND(0.50)	ND(0.50)	ND(0.50)	ND(0.50)	ND(0.50)	ND(0.50)	ND(0.50)	ND(5.0)
M35P123LNAP	3320 Paper Mill Road	11/3/2009		0.11 J	ND(0.50)	ND(0.50)	ND(0.50)	ND(0.50)	ND(0.50)	ND(0.50)	ND(0.50)	ND(0.50)	ND(5.0)
M35P123LNAP	3320 Paper Mill Road	12/7/2009		ND(0.50)	ND(0.50)	ND(0.50)	ND(0.50)	ND(0.50)	ND(0.50)	ND(0.50)	ND(0.50)	ND(0.50)	ND(5.0)
M35P123LNAP	3320 Paper Mill Road	1/5/2010		ND(0.50)	ND(0.50)	ND(0.50)	ND(0.50)	ND(0.50)	ND(0.50)	ND(0.50)	ND(0.50)	ND(0.50)	ND(5.0)
M35P123LNAP	3320 Paper Mill Road	2/2/2010		ND(0.50)	ND(0.50)	ND(0.50)	ND(0.50)	ND(0.50)	ND(0.50)	ND(0.50)	ND(0.50)	ND(0.50)	ND(5.0)
M35P123LNAP	3320 Paper Mill Road	3/2/2010		0.087 J	ND(0.50)	ND(0.50)	ND(0.50)	ND(0.50)	ND(0.50)	ND(0.50)	ND(0.50)	ND(0.50)	ND(5.0)
M35P123LNAP	3320 Paper Mill Road	4/6/2010		0.099 J	ND(0.50)	ND(0.50)	ND(0.50)	ND(0.50)	ND(0.50)	ND(0.50)	ND(0.50)	ND(0.50)	ND(5.0)
M35P123LNAP	3320 Paper Mill Road	5/4/2010		0.11 J	ND(0.50)	ND(0.50)	ND(0.50)	ND(0.50)	ND(0.50)	ND(0.50)	ND(0.50)	ND(0.50)	ND(5.0)
M35P123LNAP	3320 Paper Mill Road	6/8/2010		ND(0.50)	ND(0.50)	ND(0.50)	ND(0.50)	ND(0.50)	ND(0.50)	ND(0.50)	ND(0.50)	ND(0.50)	ND(5.0)
M35P123LNAP	3320 Paper Mill Road	7/13/2010		ND(0.50)	ND(0.50)	ND(0.50)	ND(0.50)	ND(0.50)	ND(0.50)	ND(0.50)	ND(0.50)	ND(0.50)	ND(5.0)
M35P123LNAP	3320 Paper Mill Road	8/19/2010		ND(0.50)	ND(0.50)	ND(0.50)	ND(0.50)	ND(0.50)	ND(0.50)	ND(0.50)	ND(0.50)	ND(0.50)	ND(5.0)
M35P123LNAP	3320 Paper Mill Road	9/14/2010		ND(0.50)	ND(0.50)	ND(0.50)	ND(0.50)	ND(0.50)	ND(0.50)	ND(0.50)	ND(0.50)	ND(0.50)	ND(5.0)
M35P123LNAP	3320 Paper Mill Road	10/4/2010		ND(0.50)	ND(0.50)	ND(0.50)	ND(0.50)	ND(0.50)	ND(0.50)	ND(0.50)	ND(0.50)	ND(0.50)	ND(5.0)

Table 1 - Historical Private Supply Well Analytical Table

Inactive Exxon Facility #28077
14258 Jarrettsville Pike
Phoenix, Maryland

Map/Parcel/Lot	Address	Sample Date	POET Sample Point	MTBE (µg/L)	Benzene (µg/L)	Toluene (µg/L)	Ethyl-benzene (µg/L)	Total Xylenes (µg/L)	Naph-thalene (µg/L)	DIPE (µg/L)	ETBE (µg/L)	TAME (µg/L)	TBA (µg/L)
M35P123LNAP	3320 Paper Mill Road	11/2/2010		ND(0.50)	ND(0.50)	ND(0.50)	ND(0.50)	ND(0.50)	ND(0.50)	ND(0.50)	ND(0.50)	ND(0.50)	ND(5.0)
M35P123LNAP	3320 Paper Mill Road	12/7/2010		ND(0.50)	ND(0.50)	ND(0.50)	ND(0.50)	ND(0.50)	ND(0.50)	ND(0.50)	ND(0.50)	ND(0.50)	ND(5.0)
M35P123LNAP	3320 Paper Mill Road	1/4/2011		ND(0.50)	ND(0.50)	ND(0.50)	ND(0.50)	ND(0.50)	ND(0.50)	ND(0.50)	ND(0.50)	ND(0.50)	ND(5.0)
M35P123LNAP	3320 Paper Mill Road	2/8/2011		ND(0.50)	ND(0.50)	ND(0.50)	ND(0.50)	ND(0.50)	ND(0.50)	ND(0.50)	ND(0.50)	ND(0.50)	ND(5.0)
M35P123LNAP	3320 Paper Mill Road	3/7/2011		ND(0.50)	ND(0.50)	ND(0.50)	ND(0.50)	ND(0.50)	ND(0.50)	ND(0.50)	ND(0.50)	ND(0.50)	ND(5.0)
M35P123LNAP	3320 Paper Mill Road	4/5/2011		ND(0.50)	ND(0.50)	ND(0.50)	ND(0.50)	ND(0.50)	ND(0.50)	ND(0.50)	ND(0.50)	ND(0.50)	ND(5.0)
M35P123LNAP	3320 Paper Mill Road	5/3/2011		ND(0.50)	ND(0.50)	ND(0.50)	ND(0.50)	ND(0.50)	ND(0.50)	ND(0.50)	ND(0.50)	ND(0.50)	ND(5.0)
M35P123LNAP	3320 Paper Mill Road	7/11/2011		ND(0.50)	ND(0.50)	ND(0.50)	ND(0.50)	ND(0.50)	ND(0.50)	ND(0.50)	ND(0.50)	ND(0.50)	ND(5.0)
M35P123LNAP	3320 Paper Mill Road	8/2/2011		ND(0.50)	ND(0.50)	ND(0.50)	ND(0.50)	ND(0.50)	ND(0.50)	ND(0.50)	ND(0.50)	ND(0.50)	ND(5.0)
M35P123LNAP	3320 Paper Mill Road	9/12/2011		ND(0.50)	ND(0.50)	0.17 J	ND(0.50)	ND(0.50)	ND(0.50)	ND(0.50)	ND(0.50)	ND(0.50)	ND(5.0)
M35P123LNAP	3320 Paper Mill Road	10/4/2011		ND(0.50)	ND(0.50)	ND(0.50)	ND(0.50)	ND(0.50)	ND(0.50)	ND(0.50)	ND(0.50)	ND(0.50)	ND(5.0)
M35P123LNAP	3320 Paper Mill Road	11/8/2011		ND(0.50)	ND(0.50)	ND(0.50)	ND(0.50)	ND(0.50)	ND(0.50)	ND(0.50)	ND(0.50)	ND(0.50)	ND(5.0)
M35P123LNAP	3320 Paper Mill Road	12/6/2011		ND(0.50)	ND(0.50)	ND(0.50)	ND(0.50)	ND(0.50)	ND(0.50)	ND(0.50)	ND(0.50)	ND(0.50)	ND(5.0)
M35P123LNAP	3320 Paper Mill Road	1/18/2012		ND(0.50)	ND(0.50)	ND(0.50)	ND(0.50)	ND(0.50)	ND(0.50)	ND(0.50)	ND(0.50)	ND(0.50)	ND(5.0)
M35P123LNAP	3320 Paper Mill Road	2/20/2012		ND(0.50)	ND(0.50)	ND(0.50)	ND(0.50)	ND(0.50)	ND(0.50)	ND(0.50)	ND(0.50)	ND(0.50)	ND(5.0)
M35P123LNAP	3320 Paper Mill Road	3/6/2012		ND(0.50)	ND(0.50)	ND(0.50)	ND(0.50)	ND(0.50)	ND(0.50)	ND(0.50)	ND(0.50)	ND(0.50)	ND(5.0)
M35P123LNAP	3320 Paper Mill Road	4/4/2012		ND(0.50)	ND(0.50)	ND(0.50)	ND(0.50)	ND(0.50)	ND(0.50)	ND(0.50)	ND(0.50)	ND(0.50)	ND(5.0)
M35P123LNAP	3320 Paper Mill Road	5/8/2012		ND(0.50)	ND(0.50)	ND(0.50)	ND(0.50)	ND(0.50)	ND(0.50)	ND(0.50)	ND(0.50)	ND(0.50)	ND(5.0)
M35P123LNAP	3320 Paper Mill Road	6/5/2012		ND(0.50)	ND(0.50)	ND(0.50)	ND(0.50)	ND(0.50)	ND(0.50)	ND(0.50)	ND(0.50)	ND(0.50)	ND(5.0)
M35P123LNAP	3320 Paper Mill Road	7/3/2012		ND(0.50)	ND(0.50)	ND(0.50)	ND(0.50)	ND(0.50)	ND(0.50)	ND(0.50)	ND(0.50)	ND(0.50)	ND(5.0)
M35P123LNAP	3320 Paper Mill Road	8/7/2012		ND(0.50)	ND(0.50)	ND(0.50)	ND(0.50)	ND(0.50)	ND(0.50)	ND(0.50)	ND(0.50)	ND(0.50)	ND(5.0)
M35P123LNAP	3320 Paper Mill Road	9/11/2012		ND(0.50)	ND(0.50)	ND(0.50)	ND(0.50)	ND(0.50)	ND(0.50)	ND(0.50)	ND(0.50)	ND(0.50)	ND(5.0)
M35P123LNAP	3320 Paper Mill Road	10/11/2012		ND(0.50)	ND(0.50)	ND(0.50)	ND(0.50)	ND(0.50)	ND(0.50)	ND(0.50)	ND(0.50)	ND(0.50)	ND(5.0)
M35P123LNAP	3320 Paper Mill Road	11/6/2012		ND(0.50)	ND(0.50)	ND(0.50)	ND(0.50)	ND(0.50)	ND(0.50)	ND(0.50)	ND(0.50)	ND(0.50)	ND(5.0)
M35P123LNAP	3320 Paper Mill Road	12/4/2012		ND(0.50)	ND(0.50)	ND(0.50)	ND(0.50)	ND(0.50)	ND(0.50)	ND(0.50)	ND(0.50)	ND(0.50)	ND(5.0)
M35P123LNAP	3320 Paper Mill Road	1/8/2013		ND(0.50)	ND(0.50)	ND(0.50)	ND(0.50)	ND(0.50)	ND(0.50)	ND(0.50)	ND(0.50)	ND(0.50)	ND(5.0)
M35P123LNAP	3320 Paper Mill Road	2/5/2013		ND(0.50)	ND(0.50)	ND(0.50)	ND(0.50)	ND(0.50)	ND(0.50)	ND(0.50)	ND(0.50)	ND(0.50)	ND(5.0)
M35P123LNAP	3320 Paper Mill Road	3/5/2013		ND(0.50)	ND(0.50)	ND(0.50)	ND(0.50)	ND(0.50)	ND(0.50)	ND(0.50)	ND(0.50)	ND(0.50)	ND(5.0)
M35P123LNAP	3320 Paper Mill Road	4/2/2013		ND(0.50)	ND(0.50)	ND(0.50)	ND(0.50)	ND(0.50)	ND(0.50)	ND(0.50)	ND(0.50)	ND(0.50)	ND(5.0)
M35P123LNAP	3320 Paper Mill Road	5/10/2013		ND(0.50)	ND(0.50)	ND(0.50)	ND(0.50)	ND(0.50)	ND(0.50)	ND(0.50)	ND(0.50)	ND(0.50)	ND(5.0)

Table 1 - Historical Private Supply Well Analytical Table

Inactive Exxon Facility #28077
14258 Jarrettsville Pike
Phoenix, Maryland

Map/Parcel/Lot	Address	Sample Date	POET Sample Point	MTBE (µg/L)	Benzene (µg/L)	Toluene (µg/L)	Ethyl-benzene (µg/L)	Total Xylenes (µg/L)	Naph-thalene (µg/L)	DIPE (µg/L)	ETBE (µg/L)	TAME (µg/L)	TBA (µg/L)
M35P123LNAP	3320 Paper Mill Road	6/5/2013		ND(0.50)	ND(0.50)	ND(0.50)	ND(0.50)	ND(0.50)	ND(0.50)	ND(0.50)	ND(0.50)	ND(0.50)	ND(5.0)
M35P123LNAP	3320 Paper Mill Road	7/2/2013		ND(0.50)	ND(0.50)	ND(0.50)	ND(0.50)	ND(0.50)	ND(0.50)	ND(0.50)	ND(0.50)	ND(0.50)	ND(5.0)
M35P123LNAP	3320 Paper Mill Road	8/6/2013		ND(0.50)	ND(0.50)	ND(0.50)	ND(0.50)	ND(0.50)	ND(0.50)	ND(0.50)	ND(0.50)	ND(0.50)	ND(5.0)
M35P123LNAP	3320 Paper Mill Road	9/10/2013		ND(0.50)	ND(0.50)	ND(0.50)	ND(0.50)	ND(0.50)	ND(0.50)	ND(0.50)	ND(0.50)	ND(0.50)	ND(5.0)
M35P123LNAP	3320 Paper Mill Road	10/14/2013		ND(0.50)	ND(0.50)	4.7	ND(0.50)	ND(0.50)	ND(0.50)	ND(0.50)	ND(0.50)	ND(0.50)	ND(5.0)
M35P123LNAP	3320 Paper Mill Road	12/3/2013		ND(0.50)	ND(0.50)	0.11 J	ND(0.50)	ND(0.50)	ND(0.50)	ND(0.50)	ND(0.50)	ND(0.50)	ND(5.0)
M35P123LNAP	3320 Paper Mill Road	1/7/2014		ND(0.50)	ND(0.50)	ND(0.50)	ND(0.50)	ND(0.50)	ND(0.50)	ND(0.50)	ND(0.50)	ND(0.50)	ND(5.0)
M35P123LNAP	3320 Paper Mill Road	2/4/2014		ND(0.50)	ND(0.50)	ND(0.50)	ND(0.50)	ND(0.50)	ND(0.50)	ND(0.50)	ND(0.50)	ND(0.50)	ND(5.0)
M35P123LNAP	3320 Paper Mill Road	3/4/2014		ND(0.50)	ND(0.50)	ND(0.50)	ND(0.50)	ND(0.50)	ND(0.50)	ND(0.50)	ND(0.50)	ND(0.50)	ND(5.0)
M35P123LNAP	3320 Paper Mill Road	4/8/2014		ND(0.50)	ND(0.50)	ND(0.50)	ND(0.50)	ND(0.50)	ND(0.50)	ND(0.50)	ND(0.50)	ND(0.50)	ND(5.0)
M35P123LNAP	3320 Paper Mill Road	5/6/2014		ND(0.50)	ND(0.50)	ND(0.50)	ND(0.50)	ND(0.50)	ND(0.50)	ND(0.50)	ND(0.50)	ND(0.50)	ND(5.0)
M35P123LNAP	3320 Paper Mill Road	6/3/2014		ND(0.50)	ND(0.50)	ND(0.50)	ND(0.50)	ND(0.50)	ND(0.50)	ND(0.50)	ND(0.50)	ND(0.50)	ND(5.0)
M35P123LNAP	3320 Paper Mill Road	8/14/2014		ND(0.50)	ND(0.50)	ND(0.50)	ND(0.50)	ND(0.50)	ND(0.50)	ND(0.50)	ND(0.50)	ND(0.50)	ND(5.0)
M35P123LNAP	3320 Paper Mill Road	9/9/2014		ND(0.50)	ND(0.50)	ND(0.50)	ND(0.50)	ND(0.50)	ND(0.50)	ND(0.50)	ND(0.50)	ND(0.50)	ND(5.0)
M35P123LNAP	3320 Paper Mill Road	10/7/2014		ND(0.50)	ND(0.50)	ND(0.50)	ND(0.50)	ND(0.50)	ND(0.50)	ND(0.50)	ND(0.50)	ND(0.50)	ND(5.0)
M35P123LNAP	3320 Paper Mill Road	11/13/2014		ND(0.50)	ND(0.50)	ND(0.50)	ND(0.50)	ND(0.50)	ND(0.50)	ND(0.50)	ND(0.50)	ND(0.50)	0.67 J
M35P123LNAP	3320 Paper Mill Road	12/1/2014		ND(0.50)	ND(0.50)	ND(0.50)	ND(0.50)	ND(0.50)	ND(0.50)	ND(0.50)	ND(0.50)	ND(0.50)	0.74 J
M35P123LNAP	3320 Paper Mill Road	1/6/2015		ND(0.5)	ND(0.5)	ND(0.5)	ND(0.5)	ND(0.5)	ND(0.5)	ND(0.5)	ND(0.5)	ND(0.5)	ND(25)
M35P123LNAP	3320 Paper Mill Road	2/3/2015		ND(0.5)	ND(0.5)	ND(0.5)	ND(0.5)	ND(0.5)	ND(0.5)	ND(0.5)	ND(0.5)	ND(0.5)	ND(25)
M35P123LNAP	3320 Paper Mill Road	3/3/2015		ND(0.5)	ND(0.5)	ND(0.5)	ND(0.5)	ND(0.5)	ND(0.5)	ND(0.5)	ND(0.5)	ND(0.5)	ND(25)
M35P123LNAP	3320 Paper Mill Road	4/7/2015		ND(0.5)	ND(0.5)	ND(0.5)	ND(0.5)	ND(0.5)	ND(0.5)	ND(0.5)	ND(0.5)	ND(0.5)	ND(25)
M35P123LNAP	3320 Paper Mill Road	5/5/2015		ND(0.5)	ND(0.5)	ND(0.5)	ND(0.5)	ND(0.5)	ND(0.5)	ND(0.5)	ND(0.5)	ND(0.5)	ND(25)
M35P123LNAP	3320 Paper Mill Road	6/2/2015		ND(0.5)	ND(0.5)	0.3 J	ND(0.5)	ND(0.5)	ND(0.5)	ND(0.5)	ND(0.5)	ND(0.5)	ND(25)
M35P123LNAP	3320 Paper Mill Road	7/7/2015		ND(0.5)	ND(0.5)	ND(0.5)	ND(0.5)	ND(0.5)	ND(0.5)	ND(0.5)	ND(0.5)	ND(0.5)	ND(25)
M35P123LNAP	3320 Paper Mill Road	8/4/2015		ND(0.5)	ND(0.5)	0.2 J	ND(0.5)	ND(0.5)	ND(0.5)	ND(0.5)	ND(0.5)	ND(0.5)	ND(25)
M35P123LNAP	3320 Paper Mill Road	9/15/2015		ND(0.5)	ND(0.5)	ND(0.5)	ND(0.5)	ND(0.5)	ND(0.5)	ND(0.5)	ND(0.5)	ND(0.5)	ND(25)
M35P123LNAP	3320 Paper Mill Road	10/6/2015		ND(0.5)	ND(0.5)	ND(0.5)	ND(0.5)	ND(0.5)	ND(0.5)	ND(0.5)	ND(0.5)	ND(0.5)	ND(25)
M35P123LNAP	3320 Paper Mill Road	11/4/2015		ND(0.5)	ND(0.5)	ND(0.5)	ND(0.5)	ND(0.5)	ND(0.5)	ND(0.5)	ND(0.5)	ND(0.5)	ND(25)
M35P123LNAP	3320 Paper Mill Road	12/8/2015		ND(0.5)	ND(0.5)	ND(0.5)	ND(0.5)	ND(0.5)	ND(0.5)	ND(0.5)	ND(0.5)	ND(0.5)	ND(25)
M35P265L09	14100 Robcaste Road	3/8/2006		ND(0.50)	ND(0.50)	ND(0.50)	ND(0.50)	ND(0.50)	ND(0.50)	ND(0.50)	ND(0.50)	ND(0.50)	ND(5.0)

Table 1 - Historical Private Supply Well Analytical Table

Inactive Exxon Facility #28077
14258 Jarrettsville Pike
Phoenix, Maryland

Map/Parcel/Lot	Address	Sample Date	POET Sample Point	MTBE (µg/L)	Benzene (µg/L)	Toluene (µg/L)	Ethyl-benzene (µg/L)	Total Xylenes (µg/L)	Naph-thalene (µg/L)	DIPE (µg/L)	ETBE (µg/L)	TAME (µg/L)	TBA (µg/L)
M35P265L09	14100 Robcaste Road	3/28/2006		ND(0.50)	ND(0.50)	ND(0.50)	ND(0.50)	ND(0.50)	ND(0.50)	ND(0.50)	ND(0.50)	ND(0.50)	ND(5.0)
M35P265L09	14100 Robcaste Road	4/25/2006		ND(0.50)	ND(0.50)	ND(0.50)	ND(0.50)	ND(0.50)	ND(0.50)	ND(0.50)	ND(0.50)	ND(0.50)	ND(5.0)
M35P265L09	14100 Robcaste Road	8/29/2006		ND(0.50)	ND(0.50)	ND(0.50)	ND(0.50)	ND(0.50)	ND(0.50)	ND(0.50)	ND(0.50)	ND(0.50)	ND(5.0)
M35P265L09	14100 Robcaste Road	1/22/2007		ND(0.50)	ND(0.50)	ND(0.50)	ND(0.50)	ND(0.50)	ND(0.50)	ND(0.50)	ND(0.50)	ND(0.50)	ND(5.0)
M35P265L09	14100 Robcaste Road	8/7/2007		ND(0.50)	ND(0.50)	ND(0.50)	ND(0.50)	ND(0.50)	ND(0.50)	ND(0.50)	ND(0.50)	ND(0.50)	ND(5.0)
M35P265L09	14100 Robcaste Road	1/15/2008		ND(0.50)	ND(0.50)	ND(0.50)	ND(0.50)	ND(0.50)	ND(0.50)	ND(0.50)	ND(0.50)	ND(0.50)	ND(5.0)
M35P265L09	14100 Robcaste Road	7/14/2008		ND(0.50)	ND(0.50)	ND(0.50)	ND(0.50)	ND(0.50)	ND(0.50)	ND(0.50)	ND(0.50)	ND(0.50)	ND(5.0)
M35P265L09	14100 Robcaste Road	1/12/2009		ND(0.50)	ND(0.50)	ND(0.50)	ND(0.50)	ND(0.50)	ND(0.50)	ND(0.50)	ND(0.50)	ND(0.50)	ND(5.0)
M35P265L09	14100 Robcaste Road	7/17/2009		ND(0.50)	ND(0.50)	0.067 J	ND(0.50)	ND(0.50)	ND(0.50)	ND(0.50)	ND(0.50)	ND(0.50)	ND(5.0)
M35P265L09	14100 Robcaste Road	1/11/2010		ND(0.50)	ND(0.50)	ND(0.50)	ND(0.50)	ND(0.50)	ND(0.50)	ND(0.50)	ND(0.50)	ND(0.50)	ND(5.0)
M35P265L09	14100 Robcaste Road	7/7/2010		ND(0.50)	ND(0.50)	ND(0.50)	ND(0.50)	ND(0.50)	ND(0.50)	ND(0.50)	ND(0.50)	ND(0.50)	ND(5.0)
M35P265L09	14100 Robcaste Road	11/15/2010		ND(0.50)	ND(0.50)	ND(0.50)	ND(0.50)	ND(0.50)	ND(0.50)	ND(0.50)	ND(0.50)	ND(0.50)	ND(5.0)
M35P265L09	14100 Robcaste Road	7/20/2011		ND(0.50)	ND(0.50)	ND(0.50)	ND(0.50)	ND(0.50)	ND(0.50)	ND(0.50)	ND(0.50)	ND(0.50)	ND(5.0)
M35P265L09	14100 Robcaste Road	1/9/2012		ND(0.50)	ND(0.50)	ND(0.50)	ND(0.50)	ND(0.50)	ND(0.50)	ND(0.50)	ND(0.50)	ND(0.50)	ND(5.0)
M35P265L09	14100 Robcaste Road	7/18/2012		ND(0.50)	ND(0.50)	ND(0.50)	ND(0.50)	ND(0.50)	ND(0.50)	ND(0.50)	ND(0.50)	ND(0.50)	ND(5.0)
M35P265L09	14100 Robcaste Road	7/11/2013		ND(0.50)	ND(0.50)	ND(0.50)	ND(0.50)	ND(0.50)	ND(0.50)	ND(0.50)	ND(0.50)	ND(0.50)	ND(5.0)
M35P265L09	14100 Robcaste Road	7/24/2014		ND(0.50)	ND(0.50)	ND(0.50)	ND(0.50)	ND(0.50)	ND(0.50)	ND(0.50)	ND(0.50)	ND(0.50)	ND(5.0)
M35P265L09	14100 Robcaste Road	7/16/2015		ND(0.5)	ND(0.5)	ND(0.5)	ND(0.5)	ND(0.5)	ND(0.5)	ND(0.5)	ND(0.5)	ND(0.5)	ND(25)
M35P265L08	14101 Robcaste Road	2/24/2006		ND(0.50)	ND(0.50)	ND(0.50)	ND(0.50)	ND(0.50)	ND(0.50)	ND(0.50)	ND(0.50)	ND(0.50)	ND(5.0)
M35P265L08	14101 Robcaste Road	3/28/2006		ND(0.50)	ND(0.50)	ND(0.50)	ND(0.50)	ND(0.50)	ND(0.50)	ND(0.50)	ND(0.50)	ND(0.50)	ND(5.0)
M35P265L08	14101 Robcaste Road	5/2/2006		ND(0.50)	ND(0.50)	ND(0.50)	ND(0.50)	ND(0.50)	ND(0.50)	ND(0.50)	ND(0.50)	ND(0.50)	ND(5.0)
M35P265L08	14101 Robcaste Road	8/16/2006		ND(0.50)	ND(0.50)	ND(0.50)	ND(0.50)	ND(0.50)	ND(0.50)	ND(0.50)	ND(0.50)	ND(0.50)	ND(5.0)
M35P265L08	14101 Robcaste Road	1/26/2007		ND(0.50)	ND(0.50)	ND(0.50)	ND(0.50)	ND(0.50)	ND(0.50)	ND(0.50)	ND(0.50)	ND(0.50)	ND(5.0)
M35P265L08	14101 Robcaste Road	7/17/2007		ND(0.50)	ND(0.50)	ND(0.50)	ND(0.50)	ND(0.50)	ND(0.50)	ND(0.50)	ND(0.50)	ND(0.50)	ND(5.0)
M35P265L08	14101 Robcaste Road	1/14/2008		ND(0.50)	ND(0.50)	ND(0.50)	ND(0.50)	ND(0.50)	ND(0.50)	ND(0.50)	ND(0.50)	ND(0.50)	ND(5.0)
M35P265L08	14101 Robcaste Road	7/14/2008		ND(0.50)	ND(0.50)	ND(0.50)	ND(0.50)	ND(0.50)	ND(0.50)	ND(0.50)	ND(0.50)	ND(0.50)	ND(5.0)
M35P265L08	14101 Robcaste Road	1/12/2009		ND(0.50)	ND(0.50)	ND(0.50)	ND(0.50)	ND(0.50)	ND(0.50)	ND(0.50)	ND(0.50)	ND(0.50)	ND(5.0)
M35P265L08	14101 Robcaste Road	7/8/2009		ND(0.50)	ND(0.50)	ND(0.50)	ND(0.50)	ND(0.50)	ND(0.50)	ND(0.50)	ND(0.50)	ND(0.50)	ND(5.0)
M35P265L08	14101 Robcaste Road	1/11/2010		ND(0.50)	ND(0.50)	ND(0.50)	ND(0.50)	ND(0.50)	ND(0.50)	ND(0.50)	ND(0.50)	ND(0.50)	ND(5.0)
M35P265L08	14101 Robcaste Road	7/16/2010		ND(0.50)	ND(0.50)	ND(0.50)	ND(0.50)	ND(0.50)	ND(0.50)	ND(0.50)	ND(0.50)	ND(0.50)	ND(5.0)

Table 1 - Historical Private Supply Well Analytical Table

Inactive Exxon Facility #28077
14258 Jarrettsville Pike
Phoenix, Maryland

Map/Parcel/Lot	Address	Sample Date	POET Sample Point	MTBE (µg/L)	Benzene (µg/L)	Toluene (µg/L)	Ethyl-benzene (µg/L)	Total Xylenes (µg/L)	Naph-thalene (µg/L)	DIPE (µg/L)	ETBE (µg/L)	TAME (µg/L)	TBA (µg/L)
M35P265L08	14101 Robcaste Road	11/10/2010		ND(0.50)	ND(0.50)	ND(0.50)	ND(0.50)	ND(0.50)	ND(0.50)	ND(0.50)	ND(0.50)	ND(0.50)	ND(5.0)
M35P265L08	14101 Robcaste Road	7/14/2011		ND(0.50)	ND(0.50)	ND(0.50)	ND(0.50)	ND(0.50)	ND(0.50)	ND(0.50)	ND(0.50)	ND(0.50)	ND(5.0)
M35P265L08	14101 Robcaste Road	1/9/2012		ND(0.50)	ND(0.50)	ND(0.50)	ND(0.50)	ND(0.50)	ND(0.50)	ND(0.50)	ND(0.50)	ND(0.50)	ND(5.0)
M35P265L08	14101 Robcaste Road	7/11/2012		ND(0.50)	ND(0.50)	ND(0.50)	ND(0.50)	ND(0.50)	ND(0.50)	ND(0.50)	ND(0.50)	ND(0.50)	ND(5.0)
M35P265L08	14101 Robcaste Road	1/9/2013		ND(0.50)	ND(0.50)	ND(0.50)	ND(0.50)	ND(0.50)	ND(0.50)	ND(0.50)	ND(0.50)	ND(0.50)	ND(5.0)
M35P265L08	14101 Robcaste Road	7/17/2013		ND(0.50)	ND(0.50)	ND(0.50)	ND(0.50)	ND(0.50)	ND(0.50)	ND(0.50)	ND(0.50)	ND(0.50)	ND(5.0)
M35P265L08	14101 Robcaste Road	1/20/2014		ND(0.50)	ND(0.50)	ND(0.50)	ND(0.50)	ND(0.50)	ND(0.50)	ND(0.50)	ND(0.50)	ND(0.50)	ND(5.0)
M35P265L08	14101 Robcaste Road	7/17/2014		ND(0.50)	ND(0.50)	ND(0.50)	ND(0.50)	ND(0.50)	ND(0.50)	ND(0.50)	ND(0.50)	ND(0.50)	ND(5.0)
M35P265L08	14101 Robcaste Road	4/8/2015		ND(0.5)	ND(0.5)	ND(0.5)	ND(0.5)	ND(0.5)	ND(0.5)	ND(0.5)	ND(0.5)	ND(0.5)	ND(25)
M35P265L08	14101 Robcaste Road	7/8/2015		ND(0.5)	ND(0.5)	ND(0.5)	ND(0.5)	ND(0.5)	ND(0.5)	ND(0.5)	ND(0.5)	ND(0.5)	ND(25)
M35P386LNA	14102 Robcaste Road	3/29/2006		ND(0.50)	ND(0.50)	ND(0.50)	ND(0.50)	ND(0.50)	ND(0.50)	ND(0.50)	ND(0.50)	ND(0.50)	ND(5.0)
M35P386LNA	14102 Robcaste Road	4/25/2006		ND(0.50)	ND(0.50)	ND(0.50)	ND(0.50)	ND(0.50)	ND(0.50)	ND(0.50)	ND(0.50)	ND(0.50)	ND(5.0)
M35P386LNA	14102 Robcaste Road	8/16/2006		ND(0.50)	ND(0.50)	ND(0.50)	ND(0.50)	ND(0.50)	ND(0.50)	ND(0.50)	ND(0.50)	ND(0.50)	ND(5.0)
M35P386LNA	14102 Robcaste Road	1/27/2007		ND(0.50)	ND(0.50)	ND(0.50)	ND(0.50)	ND(0.50)	ND(0.50)	ND(0.50)	ND(0.50)	ND(0.50)	ND(5.0)
M35P386LNA	14102 Robcaste Road	7/16/2007		ND(0.50)	ND(0.50)	ND(0.50)	ND(0.50)	ND(0.50)	ND(0.50)	ND(0.50)	ND(0.50)	ND(0.50)	ND(5.0)
M35P386LNA	14102 Robcaste Road	7/14/2008		ND(0.50)	ND(0.50)	ND(0.50)	ND(0.50)	ND(0.50)	ND(0.50)	ND(0.50)	ND(0.50)	ND(0.50)	ND(5.0)
M35P386LNA	14102 Robcaste Road	12/10/2008		ND(0.50)	ND(0.50)	ND(0.50)	ND(0.50)	ND(0.50)	ND(0.50)	ND(0.50)	ND(0.50)	ND(0.50)	ND(5.0)
M35P386LNA	14102 Robcaste Road	7/22/2009		ND(0.50)	ND(0.50)	ND(0.50)	ND(0.50)	ND(0.50)	ND(0.50)	ND(0.50)	ND(0.50)	ND(0.50)	ND(5.0)
M35P386LNA	14102 Robcaste Road	12/16/2009		ND(0.50)	ND(0.50)	ND(0.50)	ND(0.50)	ND(0.50)	ND(0.50)	ND(0.50)	ND(0.50)	ND(0.50)	ND(5.0)
M35P386LNA	14102 Robcaste Road	7/7/2010		ND(0.50)	ND(0.50)	ND(0.50)	ND(0.50)	ND(0.50)	ND(0.50)	ND(0.50)	ND(0.50)	ND(0.50)	ND(5.0)
M35P386LNA	14102 Robcaste Road	11/8/2010		ND(0.50)	ND(0.50)	ND(0.50)	ND(0.50)	ND(0.50)	ND(0.50)	ND(0.50)	ND(0.50)	ND(0.50)	ND(5.0)
M35P386LNA	14102 Robcaste Road	7/19/2011		ND(0.50)	ND(0.50)	ND(0.50)	ND(0.50)	ND(0.50)	ND(0.50)	ND(0.50)	ND(0.50)	ND(0.50)	ND(5.0)
M35P386LNA	14102 Robcaste Road	1/9/2012		ND(0.50)	ND(0.50)	ND(0.50)	ND(0.50)	ND(0.50)	ND(0.50)	ND(0.50)	ND(0.50)	ND(0.50)	ND(5.0)
M35P386LNA	14102 Robcaste Road	7/11/2012		ND(0.50)	ND(0.50)	ND(0.50)	ND(0.50)	ND(0.50)	ND(0.50)	ND(0.50)	ND(0.50)	ND(0.50)	ND(5.0)
M35P386LNA	14102 Robcaste Road	7/11/2013		ND(0.50)	ND(0.50)	ND(0.50)	ND(0.50)	ND(0.50)	ND(0.50)	ND(0.50)	ND(0.50)	ND(0.50)	ND(5.0)
M35P386LNA	14102 Robcaste Road	1/17/2014		ND(0.50)	ND(0.50)	ND(0.50)	ND(0.50)	ND(0.50)	ND(0.50)	ND(0.50)	ND(0.50)	ND(0.50)	2.5 J
M35P386LNA	14102 Robcaste Road	7/22/2014		ND(0.50)	ND(0.50)	0.099 J	ND(0.50)	ND(0.50)	ND(0.50)	ND(0.50)	ND(0.50)	ND(0.50)	9.2
M35P386LNA	14102 Robcaste Road	1/13/2015		ND(0.5)	ND(0.5)	ND(0.5)	ND(0.5)	ND(0.5)	ND(0.50)	ND(0.50)	ND(0.50)	ND(0.50)	12 J
M35P386LNA	14102 Robcaste Road	7/14/2015		ND(0.5)	ND(0.5)	0.1 J	ND(0.5)	ND(0.5)	ND(0.5)	ND(0.5)	ND(0.5)	ND(0.5)	ND(25)
M35P265L06	14103 Robcaste Road	2/24/2006		ND(0.50)	ND(0.50)	ND(0.50)	ND(0.50)	ND(0.50)	ND(0.50)	ND(0.50)	ND(0.50)	ND(0.50)	ND(5.0)

Table 1 - Historical Private Supply Well Analytical Table

Inactive Exxon Facility #28077
14258 Jarrettsville Pike
Phoenix, Maryland

Map/Parcel/Lot	Address	Sample Date	POET Sample Point	MTBE (µg/L)	Benzene (µg/L)	Toluene (µg/L)	Ethyl-benzene (µg/L)	Total Xylenes (µg/L)	Naph-thalene (µg/L)	DIPE (µg/L)	ETBE (µg/L)	TAME (µg/L)	TBA (µg/L)
M35P265L06	14103 Robcaste Road	3/31/2006		ND(0.50)	ND(0.50)	ND(0.50)	ND(0.50)	ND(0.50)	ND(0.50)	ND(0.50)	ND(0.50)	ND(0.50)	ND(5.0)
M35P265L06	14103 Robcaste Road	4/25/2006		0.25 J	ND(0.50)	ND(0.50)	ND(0.50)	ND(0.50)	ND(0.50)	ND(0.50)	ND(0.50)	ND(0.50)	ND(5.0)
M35P265L06	14103 Robcaste Road	8/18/2006		ND(0.50)	ND(0.50)	ND(0.50)	ND(0.50)	ND(0.50)	ND(0.50)	ND(0.50)	ND(0.50)	ND(0.50)	ND(5.0)
M35P265L06	14103 Robcaste Road	1/26/2007		ND(0.50)	ND(0.50)	ND(0.50)	ND(0.50)	ND(0.50)	ND(0.50)	ND(0.50)	ND(0.50)	ND(0.50)	ND(5.0)
M35P265L06	14103 Robcaste Road	8/6/2007		0.17 J	ND(0.50)	ND(0.50)	ND(0.50)	ND(0.50)	ND(0.50)	ND(0.50)	ND(0.50)	ND(0.50)	ND(5.0)
M35P265L06	14103 Robcaste Road	1/16/2008		ND(0.50)	ND(0.50)	ND(0.50)	ND(0.50)	ND(0.50)	ND(0.50)	ND(0.50)	ND(0.50)	ND(0.50)	ND(5.0)
M35P265L06	14103 Robcaste Road	7/18/2008		ND(0.50)	ND(0.50)	ND(0.50)	ND(0.50)	ND(0.50)	ND(0.50)	ND(0.50)	ND(0.50)	ND(0.50)	ND(5.0)
M35P265L06	14103 Robcaste Road	1/13/2009		ND(0.50)	ND(0.50)	ND(0.50)	ND(0.50)	ND(0.50)	ND(0.50)	ND(0.50)	ND(0.50)	ND(0.50)	ND(5.0)
M35P265L06	14103 Robcaste Road	7/8/2009		ND(0.50)	ND(0.50)	ND(0.50)	ND(0.50)	ND(0.50)	ND(0.50)	ND(0.50)	ND(0.50)	ND(0.50)	ND(5.0)
M35P265L06	14103 Robcaste Road	1/11/2010		ND(0.50)	ND(0.50)	ND(0.50)	ND(0.50)	ND(0.50)	ND(0.50)	ND(0.50)	ND(0.50)	ND(0.50)	ND(5.0)
M35P265L06	14103 Robcaste Road	7/7/2010		ND(0.50)	ND(0.50)	ND(0.50)	ND(0.50)	ND(0.50)	ND(0.50)	ND(0.50)	ND(0.50)	ND(0.50)	ND(5.0)
M35P265L06	14103 Robcaste Road	11/8/2010		ND(0.50)	ND(0.50)	ND(0.50)	ND(0.50)	ND(0.50)	ND(0.50)	ND(0.50)	ND(0.50)	ND(0.50)	ND(5.0)
M35P265L06	14103 Robcaste Road	7/14/2011		0.12 J	ND(0.50)	ND(0.50)	ND(0.50)	ND(0.50)	ND(0.50)	ND(0.50)	ND(0.50)	ND(0.50)	ND(5.0)
M35P265L06	14103 Robcaste Road	1/9/2012		0.079 J	ND(0.50)	ND(0.50)	ND(0.50)	ND(0.50)	ND(0.50)	ND(0.50)	ND(0.50)	ND(0.50)	ND(5.0)
M35P265L06	14103 Robcaste Road	7/24/2012		0.078 J	ND(0.50)	ND(0.50)	ND(0.50)	ND(0.50)	ND(0.50)	ND(0.50)	ND(0.50)	ND(0.50)	ND(5.0)
M35P265L06	14103 Robcaste Road	1/9/2013		ND(0.50)	ND(0.50)	ND(0.50)	ND(0.50)	ND(0.50)	ND(0.50)	ND(0.50)	ND(0.50)	ND(0.50)	ND(5.0)
M35P265L06	14103 Robcaste Road	7/11/2013		ND(0.50)	ND(0.50)	0.063 J	ND(0.50)	ND(0.50)	ND(0.50)	ND(0.50)	ND(0.50)	ND(0.50)	ND(5.0)
M35P265L06	14103 Robcaste Road	1/22/2014		ND(0.50)	ND(0.50)	ND(0.50)	ND(0.50)	ND(0.50)	ND(0.50)	ND(0.50)	ND(0.50)	ND(0.50)	ND(5.0)
M35P265L06	14103 Robcaste Road	7/17/2014		ND(0.50)	ND(0.50)	ND(0.50)	ND(0.50)	ND(0.50)	ND(0.50)	ND(0.50)	ND(0.50)	ND(0.50)	ND(5.0)
M35P265L06	14103 Robcaste Road	1/13/2015		ND(0.5)	ND(0.5)	ND(0.5)	ND(0.5)	ND(0.5)	ND(0.50)	ND(0.50)	ND(0.50)	ND(0.50)	ND(25.0)
M35P265L06	14103 Robcaste Road	7/15/2015		ND(0.5)	ND(0.5)	0.2 J	ND(0.5)	ND(0.5)	ND(0.5)	ND(0.5)	ND(0.5)	ND(0.5)	ND(25)
M35P265L10	14104 Robcaste Road	2/23/2006		ND(0.50)	ND(0.50)	ND(0.50)	ND(0.50)	ND(0.50)	ND(0.50)	ND(0.50)	ND(0.50)	ND(0.50)	ND(5.0)
M35P265L10	14104 Robcaste Road	3/27/2006		ND(0.50)	ND(0.50)	ND(0.50)	ND(0.50)	ND(0.50)	ND(0.50)	ND(0.50)	ND(0.50)	ND(0.50)	ND(5.0)
M35P265L10	14104 Robcaste Road	4/25/2006		0.21 J	ND(0.50)	ND(0.50)	ND(0.50)	ND(0.50)	ND(0.50)	ND(0.50)	ND(0.50)	ND(0.50)	ND(5.0)
M35P265L10	14104 Robcaste Road	8/16/2006		0.20 J	ND(0.50)	0.15 J	ND(0.50)	ND(0.50)	ND(0.50)	ND(0.50)	ND(0.50)	ND(0.50)	ND(5.0)
M35P265L10	14104 Robcaste Road	1/24/2007		ND(0.50)	ND(0.50)	ND(0.50)	ND(0.50)	ND(0.50)	ND(0.50)	ND(0.50)	ND(0.50)	ND(0.50)	ND(5.0)
M35P265L10	14104 Robcaste Road	7/16/2007		0.12 J	ND(0.50)	0.077 J	ND(0.50)	ND(0.50)	ND(0.50)	ND(0.50)	ND(0.50)	ND(0.50)	ND(5.0)
M35P265L10	14104 Robcaste Road	1/15/2008		ND(0.50)	ND(0.50)	ND(0.50)	ND(0.50)	ND(0.50)	ND(0.50)	ND(0.50)	ND(0.50)	ND(0.50)	ND(5.0)
M35P265L10	14104 Robcaste Road	7/14/2008		ND(0.50)	ND(0.50)	ND(0.50)	ND(0.50)	ND(0.50)	ND(0.50)	ND(0.50)	ND(0.50)	ND(0.50)	ND(5.0)
M35P265L10	14104 Robcaste Road	1/7/2009		ND(0.50)	ND(0.50)	ND(0.50)	ND(0.50)	ND(0.50)	ND(0.50)	ND(0.50)	ND(0.50)	ND(0.50)	ND(5.0)

Table 1 - Historical Private Supply Well Analytical Table

Inactive Exxon Facility #28077
14258 Jarrettsville Pike
Phoenix, Maryland

Map/Parcel/Lot	Address	Sample Date	POET Sample Point	MTBE (µg/L)	Benzene (µg/L)	Toluene (µg/L)	Ethyl-benzene (µg/L)	Total Xylenes (µg/L)	Naph-thalene (µg/L)	DIPE (µg/L)	ETBE (µg/L)	TAME (µg/L)	TBA (µg/L)
M35P265L10	14104 Robcaste Road	7/8/2009		ND(0.50)	ND(0.50)	0.083 J	ND(0.50)	ND(0.50)	ND(0.50)	ND(0.50)	ND(0.50)	ND(0.50)	ND(5.0)
M35P265L10	14104 Robcaste Road	1/11/2010		ND(0.50)	ND(0.50)	0.10 J	ND(0.50)	ND(0.50)	ND(0.50)	ND(0.50)	ND(0.50)	ND(0.50)	ND(5.0)
M35P265L10	14104 Robcaste Road	7/7/2010		ND(0.50)	ND(0.50)	0.12 J	ND(0.50)	ND(0.50)	ND(0.50)	ND(0.50)	ND(0.50)	ND(0.50)	ND(5.0)
M35P265L10	14104 Robcaste Road	11/15/2010		ND(0.50)	ND(0.50)	ND(0.50)	ND(0.50)	ND(0.50)	ND(0.50)	ND(0.50)	ND(0.50)	ND(0.50)	ND(5.0)
M35P265L10	14104 Robcaste Road	7/14/2011		ND(0.50)	ND(0.50)	0.21 J	ND(0.50)	ND(0.50)	ND(0.50)	ND(0.50)	ND(0.50)	ND(0.50)	ND(5.0)
M35P265L10	14104 Robcaste Road	1/9/2012		ND(0.50)	ND(0.50)	ND(0.50)	ND(0.50)	ND(0.50)	ND(0.50)	ND(0.50)	ND(0.50)	ND(0.50)	ND(5.0)
M35P265L10	14104 Robcaste Road	7/12/2012		ND(0.50)	ND(0.50)	0.18 J	ND(0.50)	ND(0.50)	ND(0.50)	ND(0.50)	ND(0.50)	ND(0.50)	ND(5.0)
M35P265L10	14104 Robcaste Road	1/9/2013		ND(0.50)	ND(0.50)	ND(0.50)	ND(0.50)	ND(0.50)	ND(0.50)	ND(0.50)	ND(0.50)	ND(0.50)	ND(5.0)
M35P265L10	14104 Robcaste Road	7/17/2013		ND(0.50)	ND(0.50)	0.21 J	ND(0.50)	ND(0.50)	ND(0.50)	ND(0.50)	ND(0.50)	ND(0.50)	ND(5.0)
M35P265L10	14104 Robcaste Road	1/17/2014		ND(0.50)	ND(0.50)	ND(0.50)	ND(0.50)	ND(0.50)	ND(0.50)	ND(0.50)	ND(0.50)	ND(0.50)	ND(5.0)
M35P265L10	14104 Robcaste Road	7/11/2014		ND(0.50)	ND(0.50)	0.12 J	ND(0.50)	ND(0.50)	ND(0.50)	ND(0.50)	ND(0.50)	ND(0.50)	ND(5.0)
M35P265L10	14104 Robcaste Road	1/13/2015		ND(0.5)	ND(0.5)	ND(0.5)	ND(0.5)	ND(0.5)	ND(0.50)	ND(0.50)	ND(0.50)	ND(0.50)	ND(25.0)
M35P265L10	14104 Robcaste Road	7/10/2015		ND(0.5)	ND(0.5)	0.3 J	ND(0.5)	ND(0.5)	ND(0.5)	ND(0.5)	ND(0.5)	ND(0.5)	ND(25)
M35P265L04	14105 Robcaste Road	2/24/2006		0.27 J	ND(0.50)	ND(0.50)	ND(0.50)	ND(0.50)	ND(0.50)	ND(0.50)	ND(0.50)	ND(0.50)	ND(5.0)
M35P265L04	14105 Robcaste Road	3/28/2006		ND(0.50)	ND(0.50)	ND(0.50)	ND(0.50)	ND(0.50)	ND(0.50)	ND(0.50)	ND(0.50)	ND(0.50)	ND(5.0)
M35P265L04	14105 Robcaste Road	4/25/2006		0.65	ND(0.50)	ND(0.50)	ND(0.50)	ND(0.50)	ND(0.50)	ND(0.50)	ND(0.50)	ND(0.50)	ND(5.0)
M35P265L04	14105 Robcaste Road	8/8/2006		ND(0.50)	ND(0.50)	ND(0.50)	ND(0.50)	ND(0.50)	ND(0.50)	ND(0.50)	ND(0.50)	ND(0.50)	ND(5.0)
M35P265L04	14105 Robcaste Road	1/22/2007		ND(0.50)	ND(0.50)	ND(0.50)	ND(0.50)	ND(0.50)	ND(0.50)	ND(0.50)	ND(0.50)	ND(0.50)	ND(5.0)
M35P265L04	14105 Robcaste Road	7/18/2007		ND(0.50)	ND(0.50)	ND(0.50)	ND(0.50)	ND(0.50)	ND(0.50)	ND(0.50)	ND(0.50)	ND(0.50)	ND(5.0)
M35P265L04	14105 Robcaste Road	1/17/2008		ND(0.50)	ND(0.50)	ND(0.50)	ND(0.50)	ND(0.50)	ND(0.50)	ND(0.50)	ND(0.50)	ND(0.50)	ND(5.0)
M35P265L04	14105 Robcaste Road	7/15/2008		ND(0.50)	ND(0.50)	ND(0.50)	ND(0.50)	ND(0.50)	ND(0.50)	ND(0.50)	ND(0.50)	ND(0.50)	ND(5.0)
M35P265L04	14105 Robcaste Road	1/7/2009		0.11 J	ND(0.50)	ND(0.50)	ND(0.50)	ND(0.50)	ND(0.50)	ND(0.50)	ND(0.50)	ND(0.50)	ND(5.0)
M35P265L04	14105 Robcaste Road	7/8/2009		0.085 J	ND(0.50)	ND(0.50)	ND(0.50)	ND(0.50)	ND(0.50)	ND(0.50)	ND(0.50)	ND(0.50)	ND(5.0)
M35P265L04	14105 Robcaste Road	1/11/2010		0.18 J	ND(0.50)	ND(0.50)	ND(0.50)	ND(0.50)	ND(0.50)	ND(0.50)	ND(0.50)	ND(0.50)	ND(5.0)
M35P265L04	14105 Robcaste Road	7/7/2010		ND(0.50)	ND(0.50)	ND(0.50)	ND(0.50)	ND(0.50)	ND(0.50)	ND(0.50)	ND(0.50)	ND(0.50)	ND(5.0)
M35P265L04	14105 Robcaste Road	11/8/2010		ND(0.50)	ND(0.50)	ND(0.50)	ND(0.50)	ND(0.50)	ND(0.50)	ND(0.50)	ND(0.50)	ND(0.50)	ND(5.0)
M35P265L04	14105 Robcaste Road	7/12/2011		0.085 J	ND(0.50)	ND(0.50)	ND(0.50)	ND(0.50)	ND(0.50)	ND(0.50)	ND(0.50)	ND(0.50)	ND(5.0)
M35P265L04	14105 Robcaste Road	1/9/2012		0.13 J	ND(0.50)	ND(0.50)	ND(0.50)	ND(0.50)	ND(0.50)	ND(0.50)	ND(0.50)	ND(0.50)	ND(5.0)
M35P265L04	14105 Robcaste Road	7/10/2012		ND(0.50)	ND(0.50)	ND(0.50)	ND(0.50)	ND(0.50)	ND(0.50)	ND(0.50)	ND(0.50)	ND(0.50)	ND(5.0)
M35P265L04	14105 Robcaste Road	1/9/2013		0.092 J	ND(0.50)	ND(0.50)	ND(0.50)	ND(0.50)	ND(0.50)	ND(0.50)	ND(0.50)	ND(0.50)	ND(5.0)

Table 1 - Historical Private Supply Well Analytical Table

Inactive Exxon Facility #28077
14258 Jarrettsville Pike
Phoenix, Maryland

Map/Parcel/Lot	Address	Sample Date	POET Sample Point	MTBE (µg/L)	Benzene (µg/L)	Toluene (µg/L)	Ethyl-benzene (µg/L)	Total Xylenes (µg/L)	Naph-thalene (µg/L)	DIPE (µg/L)	ETBE (µg/L)	TAME (µg/L)	TBA (µg/L)
M35P265L04	14105 Robcaste Road	7/9/2013		ND(0.50)	ND(0.50)	ND(0.50)	ND(0.50)	ND(0.50)	ND(0.50)	ND(0.50)	ND(0.50)	ND(0.50)	ND(5.0)
M35P265L04	14105 Robcaste Road	1/13/2014		0.16 J	ND(0.50)	ND(0.50)	ND(0.50)	ND(0.50)	ND(0.50)	ND(0.50)	ND(0.50)	ND(0.50)	ND(5.0)
M35P265L04	14105 Robcaste Road	7/9/2014		ND(0.50)	ND(0.50)	ND(0.50)	ND(0.50)	ND(0.50)	ND(0.50)	ND(0.50)	ND(0.50)	ND(0.50)	ND(5.0)
M35P265L04	14105 Robcaste Road	1/12/2015		0.1 J	ND(0.5)	ND(0.5)	ND(0.5)	ND(0.5)	ND(0.50)	ND(0.50)	ND(0.50)	ND(0.50)	ND(25.0)
M35P265L04	14105 Robcaste Road	7/9/2015		0.1 J	ND(0.5)	ND(0.5)	ND(0.5)	ND(0.5)	ND(0.5)	ND(0.5)	ND(0.5)	ND(0.5)	ND(25)
M35P265L07	14106 Robcaste Road	2/24/2006		ND(0.50)	ND(0.50)	ND(0.50)	ND(0.50)	ND(0.50)	ND(0.50)	ND(0.50)	ND(0.50)	ND(0.50)	ND(5.0)
M35P265L07	14106 Robcaste Road	3/27/2006		ND(0.50)	ND(0.50)	ND(0.50)	ND(0.50)	ND(0.50)	ND(0.50)	ND(0.50)	ND(0.50)	ND(0.50)	ND(5.0)
M35P265L07	14106 Robcaste Road	4/25/2006		ND(0.50)	ND(0.50)	ND(0.50)	ND(0.50)	ND(0.50)	ND(0.50)	ND(0.50)	ND(0.50)	ND(0.50)	ND(5.0)
M35P265L07	14106 Robcaste Road	8/16/2006		ND(0.50)	ND(0.50)	ND(0.50)	ND(0.50)	ND(0.50)	ND(0.50)	ND(0.50)	ND(0.50)	ND(0.50)	ND(5.0)
M35P265L07	14106 Robcaste Road	1/23/2007		ND(0.50)	ND(0.50)	ND(0.50)	ND(0.50)	ND(0.50)	ND(0.50)	ND(0.50)	ND(0.50)	ND(0.50)	ND(5.0)
M35P265L07	14106 Robcaste Road	7/16/2007		0.10 J	ND(0.50)	ND(0.50)	ND(0.50)	ND(0.50)	ND(0.50)	ND(0.50)	ND(0.50)	ND(0.50)	ND(5.0)
M35P265L07	14106 Robcaste Road	1/14/2008		ND(0.50)	ND(0.50)	ND(0.50)	ND(0.50)	ND(0.50)	ND(0.50)	ND(0.50)	ND(0.50)	ND(0.50)	ND(5.0)
M35P265L07	14106 Robcaste Road	7/17/2008		ND(0.50)	ND(0.50)	ND(0.50)	ND(0.50)	ND(0.50)	ND(0.50)	ND(0.50)	ND(0.50)	ND(0.50)	ND(5.0)
M35P265L07	14106 Robcaste Road	1/7/2009		0.088 J	ND(0.50)	ND(0.50)	ND(0.50)	ND(0.50)	ND(0.50)	ND(0.50)	ND(0.50)	ND(0.50)	ND(5.0)
M35P265L07	14106 Robcaste Road	7/9/2009		ND(0.50)	ND(0.50)	2.3	ND(0.50)	ND(0.50)	ND(0.50)	ND(0.50)	ND(0.50)	ND(0.50)	ND(5.0)
M35P265L07	14106 Robcaste Road	1/11/2010		ND(0.50)	ND(0.50)	0.40 J	ND(0.50)	ND(0.50)	ND(0.50)	ND(0.50)	ND(0.50)	ND(0.50)	ND(5.0)
M35P265L07	14106 Robcaste Road	7/21/2010		ND(0.50)	0.065 J	ND(0.50)	ND(0.50)	ND(0.50)	ND(0.50)	ND(0.50)	ND(0.50)	ND(0.50)	ND(5.0)
M35P265L07	14106 Robcaste Road	9/2/2010		ND(0.50)	ND(0.50)	ND(0.50)	ND(0.50)	ND(0.50)	0.12 J	ND(0.50)	ND(0.50)	ND(0.50)	ND(5.0)
M35P265L07	14106 Robcaste Road	11/15/2010		ND(0.50)	ND(0.50)	ND(0.50)	ND(0.50)	ND(0.50)	ND(0.50)	ND(0.50)	ND(0.50)	ND(0.50)	ND(5.0)
M35P265L07	14106 Robcaste Road	7/15/2011		0.11 J	ND(0.50)	ND(0.50)	ND(0.50)	ND(0.50)	ND(0.50)	ND(0.50)	ND(0.50)	ND(0.50)	ND(5.0)
M35P265L07	14106 Robcaste Road	1/17/2012		0.095 J	ND(0.50)	ND(0.50)	ND(0.50)	ND(0.50)	ND(0.50)	ND(0.50)	ND(0.50)	ND(0.50)	ND(5.0)
M35P265L07	14106 Robcaste Road	7/19/2012		0.081 J	ND(0.50)	ND(0.50)	ND(0.50)	ND(0.50)	ND(0.50)	ND(0.50)	ND(0.50)	ND(0.50)	ND(5.0)
M35P265L07	14106 Robcaste Road	1/22/2013		ND(0.50)	ND(0.50)	ND(0.50)	ND(0.50)	ND(0.50)	ND(0.50)	ND(0.50)	ND(0.50)	ND(0.50)	ND(5.0)
M35P265L07	14106 Robcaste Road	7/17/2013		ND(0.50)	ND(0.50)	ND(0.50)	ND(0.50)	ND(0.50)	ND(0.50)	ND(0.50)	ND(0.50)	ND(0.50)	ND(5.0)
M35P265L07	14106 Robcaste Road	1/16/2014		ND(0.50)	ND(0.50)	ND(0.50)	ND(0.50)	ND(0.50)	ND(0.50)	ND(0.50)	ND(0.50)	ND(0.50)	ND(5.0)
M35P265L07	14106 Robcaste Road	7/17/2014		ND(0.50)	ND(0.50)	ND(0.50)	ND(0.50)	ND(0.50)	ND(0.50)	ND(0.50)	ND(0.50)	ND(0.50)	ND(5.0)
M35P265L07	14106 Robcaste Road	1/13/2015		ND(0.5)	ND(0.5)	ND(0.5)	ND(0.5)	ND(0.5)	ND(0.50)	ND(0.50)	ND(0.50)	ND(0.50)	ND(25.0)
M35P265L07	14106 Robcaste Road	7/15/2015		ND(0.5)	ND(0.5)	0.1 J	ND(0.5)	ND(0.5)	ND(0.5)	ND(0.5)	ND(0.5)	ND(0.5)	ND(25)
M35P265L03	14107 Robcaste Road	2/24/2006		ND(0.50)	ND(0.50)	ND(0.50)	ND(0.50)	ND(0.50)	ND(0.50)	ND(0.50)	ND(0.50)	ND(0.50)	ND(5.0)
M35P265L03	14107 Robcaste Road	3/29/2006		0.64	ND(0.50)	0.099 J	ND(0.50)	ND(0.50)	ND(0.50)	ND(0.50)	ND(0.50)	0.23 J	ND(5.0)

Table 1 - Historical Private Supply Well Analytical Table

Inactive Exxon Facility #28077
14258 Jarrettsville Pike
Phoenix, Maryland

Map/Parcel/Lot	Address	Sample Date	POET Sample Point	MTBE (µg/L)	Benzene (µg/L)	Toluene (µg/L)	Ethyl-benzene (µg/L)	Total Xylenes (µg/L)	Naph-thalene (µg/L)	DIPE (µg/L)	ETBE (µg/L)	TAME (µg/L)	TBA (µg/L)
M35P265L03	14107 Robcaste Road	4/24/2006		ND(0.50)	ND(0.50)	ND(0.50)	ND(0.50)	ND(0.50)	ND(0.50)	ND(0.50)	ND(0.50)	ND(0.50)	ND(5.0)
M35P265L03	14107 Robcaste Road	8/17/2006		ND(0.50)	ND(0.50)	ND(0.50)	ND(0.50)	ND(0.50)	ND(0.50)	ND(0.50)	ND(0.50)	ND(0.50)	ND(5.0)
M35P265L03	14107 Robcaste Road	1/25/2007		ND(0.50)	ND(0.50)	ND(0.50)	ND(0.50)	ND(0.50)	ND(0.50)	ND(0.50)	ND(0.50)	ND(0.50)	ND(5.0)
M35P265L03	14107 Robcaste Road	7/17/2007		ND(0.50)	ND(0.50)	ND(0.50)	ND(0.50)	ND(0.50)	ND(0.50)	ND(0.50)	ND(0.50)	ND(0.50)	ND(5.0)
M35P265L03	14107 Robcaste Road	1/15/2008		ND(0.50)	ND(0.50)	ND(0.50)	ND(0.50)	ND(0.50)	ND(0.50)	ND(0.50)	ND(0.50)	ND(0.50)	ND(5.0)
M35P265L03	14107 Robcaste Road	1/16/2009		ND(0.50)	ND(0.50)	ND(0.50)	ND(0.50)	ND(0.50)	ND(0.50)	ND(0.50)	ND(0.50)	ND(0.50)	ND(5.0)
M35P265L03	14107 Robcaste Road	7/15/2009		ND(0.50)	ND(0.50)	ND(0.50)	ND(0.50)	ND(0.50)	ND(0.50)	ND(0.50)	ND(0.50)	ND(0.50)	ND(5.0)
M35P265L03	14107 Robcaste Road	7/16/2010		ND(0.50)	ND(0.50)	ND(0.50)	ND(0.50)	ND(0.50)	ND(0.50)	ND(0.50)	ND(0.50)	ND(0.50)	ND(5.0)
M35P265L03	14107 Robcaste Road	11/8/2010		ND(0.50)	ND(0.50)	ND(0.50)	ND(0.50)	ND(0.50)	ND(0.50)	ND(0.50)	ND(0.50)	ND(0.50)	ND(5.0)
M35P265L03	14107 Robcaste Road	7/20/2011		ND(0.50)	0.053 J	0.10 J	ND(0.50)	ND(0.50)	ND(0.50)	ND(0.50)	ND(0.50)	ND(0.50)	ND(5.0)
M35P265L03	14107 Robcaste Road	1/16/2012		ND(0.50)	ND(0.50)	ND(0.50)	ND(0.50)	ND(0.50)	ND(0.50)	ND(0.50)	ND(0.50)	ND(0.50)	ND(5.0)
M35P265L03	14107 Robcaste Road	7/11/2012		ND(0.50)	ND(0.50)	ND(0.50)	ND(0.50)	ND(0.50)	ND(0.50)	ND(0.50)	ND(0.50)	ND(0.50)	ND(5.0)
M35P265L03	14107 Robcaste Road	1/21/2013		ND(0.50)	ND(0.50)	ND(0.50)	ND(0.50)	ND(0.50)	ND(0.50)	ND(0.50)	ND(0.50)	ND(0.50)	ND(5.0)
M35P265L03	14107 Robcaste Road	1/22/2014		ND(0.50)	ND(0.50)	ND(0.50)	ND(0.50)	ND(0.50)	ND(0.50)	ND(0.50)	ND(0.50)	ND(0.50)	ND(5.0)
M35P265L03	14107 Robcaste Road	7/15/2014		ND(0.50)	ND(0.50)	ND(0.50)	ND(0.50)	ND(0.50)	ND(0.50)	ND(0.50)	ND(0.50)	ND(0.50)	ND(5.0)
M35P265L03	14107 Robcaste Road	1/19/2015		ND(0.5)	ND(0.5)	ND(0.5)	ND(0.5)	ND(0.5)	ND(0.50)	ND(0.50)	ND(0.50)	ND(0.50)	ND(25.0)
M35P265L03	14107 Robcaste Road	7/14/2015		ND(0.5)	ND(0.5)	ND(0.5)	ND(0.5)	ND(0.5)	ND(0.5)	ND(0.5)	ND(0.5)	ND(0.5)	ND(25)
M35P265L02	14109 Robcaste Road	2/23/2006		ND(0.50)	ND(0.50)	ND(0.50)	ND(0.50)	ND(0.50)	ND(0.50)	ND(0.50)	ND(0.50)	ND(0.50)	ND(5.0)
M35P265L02	14109 Robcaste Road	3/27/2006		ND(0.50)	ND(0.50)	ND(0.50)	ND(0.50)	ND(0.50)	ND(0.50)	ND(0.50)	ND(0.50)	ND(0.50)	ND(5.0)
M35P265L02	14109 Robcaste Road	4/24/2006		ND(0.50)	ND(0.50)	ND(0.50)	ND(0.50)	ND(0.50)	ND(0.50)	ND(0.50)	ND(0.50)	ND(0.50)	ND(5.0)
M35P265L02	14109 Robcaste Road	8/17/2006		ND(0.50)	ND(0.50)	ND(0.50)	ND(0.50)	ND(0.50)	ND(0.50)	ND(0.50)	ND(0.50)	ND(0.50)	ND(5.0)
M35P265L02	14109 Robcaste Road	1/23/2007		ND(0.50)	ND(0.50)	ND(0.50)	ND(0.50)	ND(0.50)	ND(0.50)	ND(0.50)	ND(0.50)	ND(0.50)	ND(5.0)
M35P265L02	14109 Robcaste Road	7/16/2007		ND(0.50)	ND(0.50)	ND(0.50)	ND(0.50)	ND(0.50)	ND(0.50)	ND(0.50)	ND(0.50)	ND(0.50)	ND(5.0)
M35P265L02	14109 Robcaste Road	1/14/2008		ND(0.50)	ND(0.50)	ND(0.50)	ND(0.50)	ND(0.50)	ND(0.50)	ND(0.50)	ND(0.50)	ND(0.50)	ND(5.0)
M35P265L02	14109 Robcaste Road	7/14/2008		ND(0.50)	ND(0.50)	ND(0.50)	ND(0.50)	ND(0.50)	ND(0.50)	ND(0.50)	ND(0.50)	ND(0.50)	ND(5.0)
M35P265L02	14109 Robcaste Road	1/12/2009		ND(0.50)	ND(0.50)	ND(0.50)	ND(0.50)	ND(0.50)	ND(0.50)	ND(0.50)	ND(0.50)	ND(0.50)	ND(5.0)
M35P265L02	14109 Robcaste Road	7/10/2009		ND(0.50)	ND(0.50)	ND(0.50)	ND(0.50)	ND(0.50)	ND(0.50)	ND(0.50)	ND(0.50)	ND(0.50)	ND(5.0)
M35P265L02	14109 Robcaste Road	1/12/2010		ND(0.50)	ND(0.50)	ND(0.50)	ND(0.50)	ND(0.50)	ND(0.50)	ND(0.50)	ND(0.50)	ND(0.50)	ND(5.0)
M35P265L02	14109 Robcaste Road	7/8/2010		ND(0.50)	ND(0.50)	ND(0.50)	ND(0.50)	ND(0.50)	ND(0.50)	ND(0.50)	ND(0.50)	ND(0.50)	ND(5.0)
M35P265L02	14109 Robcaste Road	11/10/2010		ND(0.50)	ND(0.50)	ND(0.50)	ND(0.50)	ND(0.50)	ND(0.50)	ND(0.50)	ND(0.50)	ND(0.50)	ND(5.0)

Table 1 - Historical Private Supply Well Analytical Table

Inactive Exxon Facility #28077
14258 Jarrettsville Pike
Phoenix, Maryland

Map/Parcel/Lot	Address	Sample Date	POET Sample Point	MTBE (µg/L)	Benzene (µg/L)	Toluene (µg/L)	Ethyl-benzene (µg/L)	Total Xylenes (µg/L)	Naph-thalene (µg/L)	DIPE (µg/L)	ETBE (µg/L)	TAME (µg/L)	TBA (µg/L)
M35P265L02	14109 Robcaste Road	7/11/2011		ND(0.50)	ND(0.50)	ND(0.50)	ND(0.50)	ND(0.50)	ND(0.50)	ND(0.50)	ND(0.50)	ND(0.50)	ND(5.0)
M35P265L02	14109 Robcaste Road	1/9/2012		ND(0.50)	ND(0.50)	ND(0.50)	ND(0.50)	ND(0.50)	ND(0.50)	ND(0.50)	ND(0.50)	ND(0.50)	ND(5.0)
M35P265L02	14109 Robcaste Road	7/9/2012		ND(0.50)	ND(0.50)	ND(0.50)	ND(0.50)	ND(0.50)	ND(0.50)	ND(0.50)	ND(0.50)	ND(0.50)	ND(5.0)
M35P265L02	14109 Robcaste Road	1/10/2013		ND(0.50)	ND(0.50)	ND(0.50)	ND(0.50)	ND(0.50)	ND(0.50)	ND(0.50)	ND(0.50)	ND(0.50)	ND(5.0)
M35P265L02	14109 Robcaste Road	7/8/2013		ND(0.50)	ND(0.50)	ND(0.50)	ND(0.50)	ND(0.50)	ND(0.50)	ND(0.50)	ND(0.50)	ND(0.50)	ND(5.0)
M35P265L02	14109 Robcaste Road	1/16/2014		ND(0.50)	ND(0.50)	76.9	ND(0.50)	ND(0.50)	ND(0.50)	ND(0.50)	ND(0.50)	ND(0.50)	ND(5.0)
M35P265L02	14109 Robcaste Road	7/9/2014		ND(0.50)	ND(0.50)	ND(0.50)	ND(0.50)	ND(0.50)	ND(0.50)	ND(0.50)	ND(0.50)	ND(0.50)	ND(5.0)
M35P265L02	14109 Robcaste Road	1/14/2015		ND(0.5)	ND(0.5)	ND(0.5)	ND(0.5)	ND(0.5)	ND(0.50)	ND(0.50)	ND(0.50)	ND(0.50)	ND(25.0)
M35P265L02	14109 Robcaste Road	7/8/2015		ND(0.5)	ND(0.5)	ND(0.5)	ND(0.5)	ND(0.5)	ND(0.5)	ND(0.5)	ND(0.5)	ND(0.5)	ND(25)
M35P265L05	14110 Robcaste Road	2/24/2006		0.20 J	ND(0.50)	ND(0.50)	ND(0.50)	ND(0.50)	ND(0.50)	ND(0.50)	ND(0.50)	ND(0.50)	ND(5.0)
M35P265L05	14110 Robcaste Road	3/31/2006		ND(0.50)	ND(0.50)	ND(0.50)	ND(0.50)	ND(0.50)	ND(0.50)	ND(0.50)	ND(0.50)	ND(0.50)	ND(5.0)
M35P265L05	14110 Robcaste Road	5/18/2006		ND(0.50)	ND(0.50)	ND(0.50)	ND(0.50)	ND(0.50)	ND(0.50)	ND(0.50)	ND(0.50)	ND(0.50)	ND(5.0)
M35P265L05	14110 Robcaste Road	8/17/2006		ND(0.50)	ND(0.50)	ND(0.50)	ND(0.50)	ND(0.50)	ND(0.50)	ND(0.50)	ND(0.50)	ND(0.50)	ND(5.0)
M35P265L05	14110 Robcaste Road	1/23/2007		ND(0.50)	ND(0.50)	ND(0.50)	ND(0.50)	ND(0.50)	ND(0.50)	ND(0.50)	ND(0.50)	ND(0.50)	ND(5.0)
M35P265L05	14110 Robcaste Road	7/16/2007		ND(0.50)	ND(0.50)	ND(0.50)	ND(0.50)	ND(0.50)	ND(0.50)	ND(0.50)	ND(0.50)	ND(0.50)	ND(5.0)
M35P265L05	14110 Robcaste Road	1/14/2008		ND(0.50)	ND(0.50)	ND(0.50)	ND(0.50)	ND(0.50)	ND(0.50)	ND(0.50)	ND(0.50)	ND(0.50)	ND(5.0)
M35P265L05	14110 Robcaste Road	7/17/2008		ND(0.50)	ND(0.50)	ND(0.50)	ND(0.50)	ND(0.50)	ND(0.50)	ND(0.50)	ND(0.50)	ND(0.50)	ND(5.0)
M35P265L05	14110 Robcaste Road	1/16/2009		ND(0.50)	ND(0.50)	ND(0.50)	ND(0.50)	ND(0.50)	ND(0.50)	ND(0.50)	ND(0.50)	ND(0.50)	ND(5.0)
M35P265L05	14110 Robcaste Road	7/10/2009		ND(0.50)	ND(0.50)	ND(0.50)	ND(0.50)	ND(0.50)	ND(0.50)	ND(0.50)	ND(0.50)	ND(0.50)	ND(5.0)
M35P265L05	14110 Robcaste Road	7/14/2010		ND(0.50)	ND(0.50)	ND(0.50)	ND(0.50)	ND(0.50)	ND(0.50)	ND(0.50)	ND(0.50)	ND(0.50)	ND(5.0)
M35P265L05	14110 Robcaste Road	7/14/2011		1.3	ND(0.50)	ND(0.50)	ND(0.50)	ND(0.50)	ND(0.50)	ND(0.50)	ND(0.50)	ND(0.50)	ND(5.0)
M35P265L05	14110 Robcaste Road	7/11/2012		ND(0.50)	ND(0.50)	ND(0.50)	ND(0.50)	ND(0.50)	ND(0.50)	ND(0.50)	ND(0.50)	ND(0.50)	ND(5.0)
M35P265L05	14110 Robcaste Road	1/22/2013		ND(0.50)	ND(0.50)	ND(0.50)	ND(0.50)	ND(0.50)	0.080 J	ND(0.50)	ND(0.50)	ND(0.50)	ND(5.0)
M35P265L05	14110 Robcaste Road	7/9/2013		ND(0.50)	ND(0.50)	ND(0.50)	ND(0.50)	ND(0.50)	ND(0.50)	ND(0.50)	ND(0.50)	ND(0.50)	ND(5.0)
M35P265L05	14110 Robcaste Road	7/17/2014		ND(0.50)	ND(0.50)	ND(0.50)	ND(0.50)	ND(0.50)	ND(0.50)	ND(0.50)	ND(0.50)	ND(0.50)	ND(5.0)
M35P265L05	14110 Robcaste Road	7/15/2015		ND(0.5)	ND(0.5)	ND(0.5)	ND(0.5)	ND(0.5)	ND(0.5)	ND(0.5)	ND(0.5)	ND(0.5)	ND(25)
M35P265L01	14111 Robcaste Road	2/24/2006		0.21 J	ND(0.50)	ND(0.50)	ND(0.50)	ND(0.50)	ND(0.50)	ND(0.50)	ND(0.50)	ND(0.50)	ND(5.0)
M35P265L01	14111 Robcaste Road	3/27/2006		0.25 J	ND(0.50)	ND(0.50)	ND(0.50)	ND(0.50)	ND(0.50)	ND(0.50)	ND(0.50)	ND(0.50)	ND(5.0)
M35P265L01	14111 Robcaste Road	4/24/2006		0.37 J	ND(0.50)	ND(0.50)	ND(0.50)	ND(0.50)	ND(0.50)	ND(0.50)	ND(0.50)	ND(0.50)	ND(5.0)
M35P265L01	14111 Robcaste Road	8/18/2006		0.32 J	ND(0.50)	ND(0.50)	ND(0.50)	ND(0.50)	ND(0.50)	ND(0.50)	ND(0.50)	ND(0.50)	ND(5.0)

Table 1 - Historical Private Supply Well Analytical Table

Inactive Exxon Facility #28077
14258 Jarrettsville Pike
Phoenix, Maryland

Map/Parcel/Lot	Address	Sample Date	POET Sample Point	MTBE (µg/L)	Benzene (µg/L)	Toluene (µg/L)	Ethyl-benzene (µg/L)	Total Xylenes (µg/L)	Naph-thalene (µg/L)	DIPE (µg/L)	ETBE (µg/L)	TAME (µg/L)	TBA (µg/L)
M35P265L01	14111 Robcaste Road	1/29/2007		ND(0.50)	ND(0.50)	ND(0.50)	ND(0.50)	ND(0.50)	ND(0.50)	ND(0.50)	ND(0.50)	ND(0.50)	ND(5.0)
M35P265L01	14111 Robcaste Road	7/20/2007		0.24 J	ND(0.50)	0.050 J	ND(0.50)	ND(0.50)	ND(0.50)	ND(0.50)	ND(0.50)	ND(0.50)	ND(5.0)
M35P265L01	14111 Robcaste Road	1/18/2008		0.59	ND(0.50)	ND(0.50)	ND(0.50)	ND(0.50)	ND(0.50)	ND(0.50)	ND(0.50)	ND(0.50)	ND(5.0)
M35P265L01	14111 Robcaste Road	1/14/2009		0.37 J	ND(0.50)	ND(0.50)	ND(0.50)	ND(0.50)	ND(0.50)	ND(0.50)	ND(0.50)	ND(0.50)	ND(5.0)
M35P265L01	14111 Robcaste Road	7/8/2009		0.37 J	ND(0.50)	0.092 J	ND(0.50)	ND(0.50)	ND(0.50)	ND(0.50)	ND(0.50)	ND(0.50)	ND(5.0)
M35P265L01	14111 Robcaste Road	1/11/2010		0.25 J	ND(0.50)	ND(0.50)	ND(0.50)	ND(0.50)	ND(0.50)	ND(0.50)	ND(0.50)	ND(0.50)	ND(5.0)
M35P265L01	14111 Robcaste Road	7/16/2010		ND(0.50)	ND(0.50)	0.12 J	ND(0.50)	ND(0.50)	ND(0.50)	ND(0.50)	ND(0.50)	ND(0.50)	ND(5.0)
M35P265L01	14111 Robcaste Road	11/15/2010		ND(0.50)	ND(0.50)	ND(0.50)	ND(0.50)	ND(0.50)	ND(0.50)	ND(0.50)	ND(0.50)	ND(0.50)	ND(5.0)
M35P265L01	14111 Robcaste Road	7/27/2011		0.30 J	ND(0.50)	0.086 J	ND(0.50)	ND(0.50)	ND(0.50)	ND(0.50)	ND(0.50)	ND(0.50)	ND(5.0)
M35P265L01	14111 Robcaste Road	1/17/2012		0.25 J	ND(0.50)	ND(0.50)	ND(0.50)	ND(0.50)	ND(0.50)	ND(0.50)	ND(0.50)	ND(0.50)	ND(5.0)
M35P265L01	14111 Robcaste Road	7/23/2012		0.15 J	ND(0.50)	ND(0.50)	ND(0.50)	ND(0.50)	ND(0.50)	ND(0.50)	ND(0.50)	ND(0.50)	ND(5.0)
M35P265L01	14111 Robcaste Road	1/10/2013		0.24 J	ND(0.50)	ND(0.50)	ND(0.50)	ND(0.50)	ND(0.50)	ND(0.50)	ND(0.50)	ND(0.50)	ND(5.0)
M35P265L01	14111 Robcaste Road	7/30/2013		0.41 J	0.34 J	0.17 J	0.034 J	0.14 J	ND(0.50)	ND(0.50)	ND(0.50)	ND(0.50)	ND(5.0)
M35P265L01	14111 Robcaste Road	1/16/2014		0.29 J	ND(0.50)	ND(0.50)	ND(0.50)	ND(0.50)	ND(0.50)	ND(0.50)	ND(0.50)	ND(0.50)	ND(5.0)
M35P265L01	14111 Robcaste Road	8/15/2014		0.26 J	ND(0.50)	ND(0.50)	ND(0.50)	ND(0.50)	ND(0.50)	ND(0.50)	ND(0.50)	ND(0.50)	ND(5.0)
M35P265L01	14111 Robcaste Road	1/13/2015		0.3 J	0.2 J	ND(0.5)	ND(0.5)	ND(0.5)	ND(0.50)	ND(0.50)	ND(0.50)	ND(0.50)	ND(25)
M35P265L01	14111 Robcaste Road	7/27/2015		0.1 J	ND(0.5)	ND(0.5)	ND(0.5)	ND(0.5)	ND(0.5)	ND(0.5)	ND(0.5)	ND(0.5)	ND(25)
M35P322L13	14200 Robcaste Road	2/23/2006		ND(0.50)	ND(0.50)	ND(0.50)	ND(0.50)	ND(0.50)	ND(0.50)	ND(0.50)	ND(0.50)	ND(0.50)	ND(5.0)
M35P322L13	14200 Robcaste Road	3/27/2006		ND(0.50)	ND(0.50)	ND(0.50)	ND(0.50)	ND(0.50)	ND(0.50)	ND(0.50)	ND(0.50)	ND(0.50)	ND(5.0)
M35P322L13	14200 Robcaste Road	4/24/2006		ND(0.50)	ND(0.50)	ND(0.50)	ND(0.50)	ND(0.50)	ND(0.50)	ND(0.50)	ND(0.50)	ND(0.50)	ND(5.0)
M35P322L13	14200 Robcaste Road	8/16/2006		ND(0.50)	ND(0.50)	ND(0.50)	ND(0.50)	ND(0.50)	ND(0.50)	ND(0.50)	ND(0.50)	ND(0.50)	ND(5.0)
M35P322L13	14200 Robcaste Road	1/23/2007		ND(0.50)	ND(0.50)	ND(0.50)	ND(0.50)	ND(0.50)	ND(0.50)	ND(0.50)	ND(0.50)	ND(0.50)	ND(5.0)
M35P322L13	14200 Robcaste Road	7/16/2007		ND(0.50)	ND(0.50)	ND(0.50)	ND(0.50)	ND(0.50)	ND(0.50)	ND(0.50)	ND(0.50)	ND(0.50)	ND(5.0)
M35P322L13	14200 Robcaste Road	1/14/2008		ND(0.50)	ND(0.50)	ND(0.50)	ND(0.50)	ND(0.50)	ND(0.50)	ND(0.50)	ND(0.50)	ND(0.50)	ND(5.0)
M35P322L13	14200 Robcaste Road	7/14/2008		ND(0.50)	ND(0.50)	ND(0.50)	ND(0.50)	ND(0.50)	ND(0.50)	ND(0.50)	ND(0.50)	ND(0.50)	ND(5.0)
M35P322L13	14200 Robcaste Road	1/7/2009		ND(0.50)	ND(0.50)	ND(0.50)	ND(0.50)	ND(0.50)	ND(0.50)	ND(0.50)	ND(0.50)	ND(0.50)	ND(5.0)
M35P322L13	14200 Robcaste Road	7/8/2009		ND(0.50)	ND(0.50)	ND(0.50)	ND(0.50)	ND(0.50)	ND(0.50)	ND(0.50)	ND(0.50)	ND(0.50)	ND(5.0)
M35P322L13	14200 Robcaste Road	1/11/2010		ND(0.50)	ND(0.50)	ND(0.50)	ND(0.50)	ND(0.50)	ND(0.50)	ND(0.50)	ND(0.50)	ND(0.50)	ND(5.0)
M35P322L13	14200 Robcaste Road	7/7/2010		ND(0.50)	ND(0.50)	ND(0.50)	ND(0.50)	ND(0.50)	ND(0.50)	ND(0.50)	ND(0.50)	ND(0.50)	ND(5.0)
M35P322L13	14200 Robcaste Road	11/8/2010		ND(0.50)	ND(0.50)	ND(0.50)	ND(0.50)	ND(0.50)	ND(0.50)	ND(0.50)	ND(0.50)	ND(0.50)	ND(5.0)

Table 1 - Historical Private Supply Well Analytical Table

Inactive Exxon Facility #28077
14258 Jarrettsville Pike
Phoenix, Maryland

Map/Parcel/Lot	Address	Sample Date	POET Sample Point	MTBE (µg/L)	Benzene (µg/L)	Toluene (µg/L)	Ethyl-benzene (µg/L)	Total Xylenes (µg/L)	Naph-thalene (µg/L)	DIPE (µg/L)	ETBE (µg/L)	TAME (µg/L)	TBA (µg/L)
M35P322L13	14200 Robcaste Road	7/14/2011		ND(0.50)	ND(0.50)	ND(0.50)	ND(0.50)	ND(0.50)	ND(0.50)	ND(0.50)	ND(0.50)	ND(0.50)	ND(5.0)
M35P322L13	14200 Robcaste Road	1/9/2012		ND(0.50)	ND(0.50)	ND(0.50)	ND(0.50)	ND(0.50)	ND(0.50)	ND(0.50)	ND(0.50)	ND(0.50)	ND(5.0)
M35P322L13	14200 Robcaste Road	7/12/2012		ND(0.50)	ND(0.50)	ND(0.50)	ND(0.50)	ND(0.50)	ND(0.50)	ND(0.50)	ND(0.50)	ND(0.50)	ND(5.0)
M35P322L13	14200 Robcaste Road	1/9/2013		ND(0.50)	ND(0.50)	ND(0.50)	ND(0.50)	ND(0.50)	ND(0.50)	ND(0.50)	ND(0.50)	ND(0.50)	ND(5.0)
M35P322L13	14200 Robcaste Road	7/9/2013		ND(0.50)	ND(0.50)	ND(0.50)	ND(0.50)	ND(0.50)	ND(0.50)	ND(0.50)	ND(0.50)	ND(0.50)	ND(5.0)
M35P322L13	14200 Robcaste Road	1/16/2014		ND(0.50)	ND(0.50)	ND(0.50)	ND(0.50)	ND(0.50)	ND(0.50)	ND(0.50)	ND(0.50)	ND(0.50)	ND(5.0)
M35P322L13	14200 Robcaste Road	7/17/2014		ND(0.50)	ND(0.50)	ND(0.50)	ND(0.50)	ND(0.50)	ND(0.50)	ND(0.50)	ND(0.50)	ND(0.50)	ND(5.0)
M35P322L13	14200 Robcaste Road	1/13/2015		ND(0.5)	ND(0.5)	ND(0.5)	ND(0.5)	ND(0.5)	ND(0.50)	ND(0.50)	ND(0.50)	ND(0.50)	ND(25.0)
M35P322L13	14200 Robcaste Road	7/15/2015		ND(0.5)	ND(0.5)	ND(0.5)	ND(0.5)	ND(0.5)	ND(0.5)	ND(0.5)	ND(0.5)	ND(0.5)	ND(25)
M35P322L12	14201 Robcaste Road	2/27/2006		0.47 J	ND(0.50)	ND(0.50)	ND(0.50)	ND(0.50)	ND(0.50)	ND(0.50)	ND(0.50)	ND(0.50)	ND(5.0)
M35P322L12	14201 Robcaste Road	3/28/2006		ND(0.50)	ND(0.50)	ND(0.50)	ND(0.50)	ND(0.50)	ND(0.50)	ND(0.50)	ND(0.50)	ND(0.50)	ND(5.0)
M35P322L12	14201 Robcaste Road	4/24/2006		ND(0.50)	ND(0.50)	ND(0.50)	ND(0.50)	ND(0.50)	ND(0.50)	ND(0.50)	ND(0.50)	ND(0.50)	ND(5.0)
M35P322L12	14201 Robcaste Road	8/28/2006		ND(0.50)	ND(0.50)	ND(0.50)	ND(0.50)	ND(0.50)	ND(0.50)	ND(0.50)	ND(0.50)	ND(0.50)	ND(5.0)
M35P322L12	14201 Robcaste Road	1/26/2007		ND(0.50)	ND(0.50)	ND(0.50)	ND(0.50)	ND(0.50)	ND(0.50)	ND(0.50)	ND(0.50)	ND(0.50)	ND(5.0)
M35P322L12	14201 Robcaste Road	7/21/2007		ND(0.50)	ND(0.50)	ND(0.50)	ND(0.50)	ND(0.50)	ND(0.50)	ND(0.50)	ND(0.50)	ND(0.50)	ND(5.0)
M35P322L12	14201 Robcaste Road	1/16/2008		ND(0.50)	ND(0.50)	ND(0.50)	ND(0.50)	ND(0.50)	ND(0.50)	ND(0.50)	ND(0.50)	ND(0.50)	ND(5.0)
M35P322L12	14201 Robcaste Road	7/16/2008		ND(0.50)	ND(0.50)	ND(0.50)	ND(0.50)	ND(0.50)	ND(0.50)	ND(0.50)	ND(0.50)	ND(0.50)	ND(5.0)
M35P322L12	14201 Robcaste Road	1/13/2009		ND(0.50)	ND(0.50)	ND(0.50)	ND(0.50)	ND(0.50)	ND(0.50)	ND(0.50)	ND(0.50)	ND(0.50)	ND(5.0)
M35P322L12	14201 Robcaste Road	7/10/2009		ND(0.50)	ND(0.50)	ND(0.50)	ND(0.50)	ND(0.50)	ND(0.50)	ND(0.50)	ND(0.50)	ND(0.50)	ND(5.0)
M35P322L12	14201 Robcaste Road	1/11/2010		ND(0.50)	ND(0.50)	ND(0.50)	ND(0.50)	ND(0.50)	ND(0.50)	ND(0.50)	ND(0.50)	ND(0.50)	ND(5.0)
M35P322L12	14201 Robcaste Road	7/7/2010		ND(0.50)	ND(0.50)	ND(0.50)	ND(0.50)	ND(0.50)	ND(0.50)	ND(0.50)	ND(0.50)	ND(0.50)	ND(5.0)
M35P322L12	14201 Robcaste Road	11/10/2010		ND(0.50)	ND(0.50)	ND(0.50)	ND(0.50)	ND(0.50)	ND(0.50)	ND(0.50)	ND(0.50)	ND(0.50)	ND(5.0)
M35P322L12	14201 Robcaste Road	7/13/2011		ND(0.50)	ND(0.50)	ND(0.50)	ND(0.50)	ND(0.50)	ND(0.50)	ND(0.50)	ND(0.50)	ND(0.50)	ND(5.0)
M35P322L12	14201 Robcaste Road	1/16/2012		ND(0.50)	ND(0.50)	ND(0.50)	ND(0.50)	ND(0.50)	ND(0.50)	ND(0.50)	ND(0.50)	ND(0.50)	ND(5.0)
M35P322L12	14201 Robcaste Road	7/17/2012		ND(0.50)	ND(0.50)	ND(0.50)	ND(0.50)	ND(0.50)	ND(0.50)	ND(0.50)	ND(0.50)	ND(0.50)	ND(5.0)
M35P322L12	14201 Robcaste Road	1/29/2013		ND(0.50)	ND(0.50)	ND(0.50)	ND(0.50)	ND(0.50)	ND(0.50)	ND(0.50)	ND(0.50)	ND(0.50)	ND(5.0)
M35P322L12	14201 Robcaste Road	7/11/2013		ND(0.50)	ND(0.50)	ND(0.50)	ND(0.50)	ND(0.50)	ND(0.50)	ND(0.50)	ND(0.50)	ND(0.50)	ND(5.0)
M35P322L12	14201 Robcaste Road	2/24/2014		ND(0.50)	ND(0.50)	ND(0.50)	ND(0.50)	ND(0.50)	ND(0.50)	ND(0.50)	ND(0.50)	ND(0.50)	ND(5.0)
M35P322L12	14201 Robcaste Road	7/16/2014		ND(0.50)	ND(0.50)	ND(0.50)	ND(0.50)	ND(0.50)	ND(0.50)	ND(0.50)	ND(0.50)	ND(0.50)	ND(5.0)
M35P322L12	14201 Robcaste Road	1/19/2015		ND(0.5)	ND(0.5)	ND(0.5)	ND(0.5)	ND(0.5)	ND(0.50)	ND(0.50)	ND(0.50)	ND(0.50)	ND(25.0)

Table 1 - Historical Private Supply Well Analytical Table

Inactive Exxon Facility #28077
14258 Jarrettsville Pike
Phoenix, Maryland

Map/Parcel/Lot	Address	Sample Date	POET Sample Point	MTBE (µg/L)	Benzene (µg/L)	Toluene (µg/L)	Ethyl-benzene (µg/L)	Total Xylenes (µg/L)	Naph-thalene (µg/L)	DIPE (µg/L)	ETBE (µg/L)	TAME (µg/L)	TBA (µg/L)
M35P322L12	14201 Robcaste Road	7/15/2015		ND(0.5)	ND(0.5)	ND(0.5)	ND(0.5)	ND(0.5)	ND(0.5)	ND(0.5)	ND(0.5)	ND(0.5)	ND(25)
M35P322L14	14202 Robcaste Road	4/24/2006		ND(0.50)	ND(0.50)	0.96	ND(0.50)	ND(0.50)	ND(0.50)	ND(0.50)	ND(0.50)	ND(0.50)	ND(5.0)
M35P322L14	14202 Robcaste Road	8/16/2006		ND(0.50)	ND(0.50)	ND(0.50)	ND(0.50)	ND(0.50)	ND(0.50)	ND(0.50)	ND(0.50)	ND(0.50)	ND(5.0)
M35P322L14	14202 Robcaste Road	1/24/2007		ND(0.50)	ND(0.50)	ND(0.50)	ND(0.50)	ND(0.50)	ND(0.50)	ND(0.50)	ND(0.50)	ND(0.50)	ND(5.0)
M35P322L14	14202 Robcaste Road	7/20/2007		0.083 J	ND(0.50)	ND(0.50)	ND(0.50)	ND(0.50)	ND(0.50)	ND(0.50)	ND(0.50)	ND(0.50)	ND(5.0)
M35P322L14	14202 Robcaste Road	1/16/2008		ND(0.50)	ND(0.50)	ND(0.50)	ND(0.50)	ND(0.50)	ND(0.50)	ND(0.50)	ND(0.50)	ND(0.50)	ND(5.0)
M35P322L14	14202 Robcaste Road	7/17/2008		0.076 J	ND(0.50)	ND(0.50)	ND(0.50)	ND(0.50)	ND(0.50)	ND(0.50)	ND(0.50)	ND(0.50)	ND(5.0)
M35P322L14	14202 Robcaste Road	1/8/2009		0.087 J	ND(0.50)	ND(0.50)	ND(0.50)	ND(0.50)	ND(0.50)	ND(0.50)	ND(0.50)	ND(0.50)	ND(5.0)
M35P322L14	14202 Robcaste Road	7/13/2009		0.092 J	ND(0.50)	ND(0.50)	ND(0.50)	ND(0.50)	ND(0.50)	ND(0.50)	ND(0.50)	ND(0.50)	2.1 J
M35P322L14	14202 Robcaste Road	1/12/2010		0.10 J	ND(0.50)	ND(0.50)	ND(0.50)	ND(0.50)	ND(0.50)	ND(0.50)	ND(0.50)	ND(0.50)	3.7 J
M35P322L14	14202 Robcaste Road	7/20/2010		ND(0.50)	ND(0.50)	ND(0.50)	ND(0.50)	ND(0.50)	ND(0.50)	ND(0.50)	ND(0.50)	ND(0.50)	ND(5.0)
M35P322L14	14202 Robcaste Road	11/8/2010		ND(0.50)	ND(0.50)	ND(0.50)	ND(0.50)	ND(0.50)	ND(0.50)	ND(0.50)	ND(0.50)	ND(0.50)	ND(5.0)
M35P322L14	14202 Robcaste Road	8/4/2011		0.12 J	ND(0.50)	ND(0.50)	ND(0.50)	ND(0.50)	ND(0.50)	ND(0.50)	ND(0.50)	ND(0.50)	2.6 J
M35P322L14	14202 Robcaste Road	1/17/2012		0.12 J	ND(0.50)	ND(0.50)	ND(0.50)	ND(0.50)	ND(0.50)	ND(0.50)	ND(0.50)	ND(0.50)	ND(5.0)
M35P322L14	14202 Robcaste Road	7/18/2012		0.13 J	ND(0.50)	ND(0.50)	ND(0.50)	ND(0.50)	ND(0.50)	ND(0.50)	ND(0.50)	ND(0.50)	ND(5.0)
M35P322L14	14202 Robcaste Road	1/22/2013		0.11 J	ND(0.50)	ND(0.50)	ND(0.50)	ND(0.50)	ND(0.50)	ND(0.50)	ND(0.50)	ND(0.50)	ND(5.0)
M35P322L14	14202 Robcaste Road	7/9/2013		ND(0.50)	ND(0.50)	ND(0.50)	ND(0.50)	ND(0.50)	ND(0.50)	ND(0.50)	ND(0.50)	ND(0.50)	ND(5.0)
M35P322L14	14202 Robcaste Road	1/16/2014		ND(0.50)	ND(0.50)	ND(0.50)	ND(0.50)	ND(0.50)	ND(0.50)	ND(0.50)	ND(0.50)	ND(0.50)	ND(5.0)
M35P322L14	14202 Robcaste Road	7/15/2014		0.14 J	ND(0.50)	ND(0.50)	ND(0.50)	ND(0.50)	ND(0.50)	ND(0.50)	ND(0.50)	ND(0.50)	ND(5.0)
M35P322L14	14202 Robcaste Road	1/22/2015		0.1 J	ND(0.5)	ND(0.5)	ND(0.5)	ND(0.5)	ND(0.50)	ND(0.50)	ND(0.50)	ND(0.50)	ND(25.0)
M35P322L14	14202 Robcaste Road	7/23/2015		0.1 J	ND(0.5)	ND(0.5)	ND(0.5)	ND(0.5)	ND(0.5)	ND(0.5)	ND(0.5)	ND(0.5)	ND(25)
M35P322L11	14203 Robcaste Road	2/27/2006		0.19 J	ND(0.50)	ND(0.50)	ND(0.50)	ND(0.50)	ND(0.50)	ND(0.50)	ND(0.50)	ND(0.50)	ND(5.0)
M35P322L11	14203 Robcaste Road	3/28/2006		ND(0.50)	ND(0.50)	ND(0.50)	ND(0.50)	ND(0.50)	ND(0.50)	ND(0.50)	ND(0.50)	ND(0.50)	ND(5.0)
M35P322L11	14203 Robcaste Road	4/25/2006		0.42 J	ND(0.50)	ND(0.50)	ND(0.50)	ND(0.50)	ND(0.50)	ND(0.50)	ND(0.50)	ND(0.50)	ND(5.0)
M35P322L11	14203 Robcaste Road	6/12/2006		ND(0.50)	ND(0.50)	ND(0.50)	ND(0.50)	ND(0.50)	ND(0.50)	ND(0.50)	ND(0.50)	ND(0.50)	ND(5.0)
M35P322L11	14203 Robcaste Road	8/17/2006		0.18 J	ND(0.50)	ND(0.50)	ND(0.50)	ND(0.50)	ND(0.50)	ND(0.50)	ND(0.50)	ND(0.50)	ND(5.0)
M35P322L11	14203 Robcaste Road	1/29/2007		0.17 J	ND(0.50)	ND(0.50)	ND(0.50)	ND(0.50)	ND(0.50)	ND(0.50)	ND(0.50)	ND(0.50)	ND(5.0)
M35P322L11	14203 Robcaste Road	4/17/2007		0.17 J	ND(0.50)	ND(0.50)	ND(0.50)	ND(0.50)	ND(0.50)	ND(0.50)	ND(0.50)	ND(0.50)	ND(5.0)
M35P322L11	14203 Robcaste Road	7/19/2007		0.16 J	ND(0.50)	ND(0.50)	ND(0.50)	ND(0.50)	ND(0.50)	ND(0.50)	ND(0.50)	ND(0.50)	ND(5.0)
M35P322L11	14203 Robcaste Road	10/22/2007		0.16 J	ND(0.50)	ND(0.50)	ND(0.50)	ND(0.50)	ND(0.50)	ND(0.50)	ND(0.50)	ND(0.50)	ND(5.0)

Table 1 - Historical Private Supply Well Analytical Table

Inactive Exxon Facility #28077
14258 Jarrettsville Pike
Phoenix, Maryland

Map/Parcel/Lot	Address	Sample Date	POET Sample Point	MTBE (µg/L)	Benzene (µg/L)	Toluene (µg/L)	Ethyl-benzene (µg/L)	Total Xylenes (µg/L)	Naph-thalene (µg/L)	DIPE (µg/L)	ETBE (µg/L)	TAME (µg/L)	TBA (µg/L)
M35P322L11	14203 Robcaste Road	1/14/2008		ND(0.50)	ND(0.50)	ND(0.50)	ND(0.50)	ND(0.50)	ND(0.50)	ND(0.50)	ND(0.50)	ND(0.50)	ND(5.0)
M35P322L11	14203 Robcaste Road	4/2/2008		0.16 J	ND(0.50)	ND(0.50)	ND(0.50)	ND(0.50)	ND(0.50)	ND(0.50)	ND(0.50)	ND(0.50)	ND(5.0)
M35P322L11	14203 Robcaste Road	7/16/2008		0.11 J	ND(0.50)	ND(0.50)	ND(0.50)	ND(0.50)	ND(0.50)	ND(0.50)	ND(0.50)	ND(0.50)	ND(5.0)
M35P322L11	14203 Robcaste Road	10/8/2008		0.10 J	ND(0.50)	ND(0.50)	ND(0.50)	ND(0.50)	ND(0.50)	ND(0.50)	ND(0.50)	ND(0.50)	ND(5.0)
M35P322L11	14203 Robcaste Road	1/13/2009		0.13 J	ND(0.50)	ND(0.50)	ND(0.50)	ND(0.50)	ND(0.50)	ND(0.50)	ND(0.50)	ND(0.50)	ND(5.0)
M35P322L11	14203 Robcaste Road	4/1/2009		ND(0.50)	ND(0.50)	ND(0.50)	ND(0.50)	ND(0.50)	ND(0.50)	ND(0.50)	ND(0.50)	ND(0.50)	ND(5.0)
M35P322L11	14203 Robcaste Road	7/15/2009		0.098 J	ND(0.50)	ND(0.50)	ND(0.50)	ND(0.50)	ND(0.50)	ND(0.50)	ND(0.50)	ND(0.50)	ND(5.0)
M35P322L11	14203 Robcaste Road	10/8/2009		0.13 J	ND(0.50)	ND(0.50)	ND(0.50)	ND(0.50)	ND(0.50)	ND(0.50)	ND(0.50)	ND(0.50)	ND(5.0)
M35P322L11	14203 Robcaste Road	1/18/2010		0.15 J	ND(0.50)	ND(0.50)	ND(0.50)	ND(0.50)	ND(0.50)	ND(0.50)	ND(0.50)	ND(0.50)	ND(5.0)
M35P322L11	14203 Robcaste Road	4/12/2010		0.20 J	ND(0.50)	ND(0.50)	ND(0.50)	ND(0.50)	ND(0.50)	ND(0.50)	ND(0.50)	ND(0.50)	ND(5.0)
M35P322L11	14203 Robcaste Road	7/8/2010		ND(0.50)	ND(0.50)	ND(0.50)	ND(0.50)	ND(0.50)	ND(0.50)	ND(0.50)	ND(0.50)	ND(0.50)	ND(5.0)
M35P322L11	14203 Robcaste Road	10/19/2010		ND(0.50)	0.063 J	ND(0.50)	ND(0.50)	ND(0.50)	ND(0.50)	ND(0.50)	ND(0.50)	ND(0.50)	ND(5.0)
M35P322L11	14203 Robcaste Road	1/13/2011		ND(0.50)	ND(0.50)	ND(0.50)	ND(0.50)	ND(0.50)	ND(0.50)	ND(0.50)	ND(0.50)	ND(0.50)	ND(5.0)
M35P322L11	14203 Robcaste Road	4/13/2011		ND(0.50)	ND(0.50)	ND(0.50)	ND(0.50)	ND(0.50)	ND(0.50)	ND(0.50)	ND(0.50)	ND(0.50)	ND(5.0)
M35P322L11	14203 Robcaste Road	7/19/2011		ND(0.50)	ND(0.50)	ND(0.50)	ND(0.50)	ND(0.50)	ND(0.50)	ND(0.50)	ND(0.50)	ND(0.50)	ND(5.0)
M35P322L11	14203 Robcaste Road	10/17/2011		0.13 J	ND(0.50)	ND(0.50)	ND(0.50)	ND(0.50)	ND(0.50)	ND(0.50)	ND(0.50)	ND(0.50)	ND(5.0)
M35P322L11	14203 Robcaste Road	1/9/2012		0.14 J	ND(0.50)	ND(0.50)	ND(0.50)	ND(0.50)	ND(0.50)	ND(0.50)	ND(0.50)	ND(0.50)	ND(5.0)
M35P322L11	14203 Robcaste Road	4/13/2012		0.15 J	ND(0.50)	ND(0.50)	ND(0.50)	ND(0.50)	ND(0.50)	ND(0.50)	ND(0.50)	ND(0.50)	ND(5.0)
M35P322L11	14203 Robcaste Road	7/11/2012		0.19 J	ND(0.50)	ND(0.50)	ND(0.50)	ND(0.50)	ND(0.50)	ND(0.50)	ND(0.50)	ND(0.50)	ND(5.0)
M35P322L11	14203 Robcaste Road	10/9/2012		0.19 J	ND(0.50)	ND(0.50)	ND(0.50)	ND(0.50)	ND(0.50)	ND(0.50)	ND(0.50)	ND(0.50)	ND(5.0)
M35P322L11	14203 Robcaste Road	1/10/2013		0.17 J	ND(0.50)	ND(0.50)	ND(0.50)	ND(0.50)	ND(0.50)	ND(0.50)	ND(0.50)	ND(0.50)	ND(5.0)
M35P322L11	14203 Robcaste Road	4/10/2013		0.20 J	ND(0.50)	ND(0.50)	ND(0.50)	ND(0.50)	ND(0.50)	ND(0.50)	ND(0.50)	ND(0.50)	ND(5.0)
M35P322L11	14203 Robcaste Road	7/11/2013		0.21 J	ND(0.50)	ND(0.50)	ND(0.50)	ND(0.50)	ND(0.50)	ND(0.50)	ND(0.50)	ND(0.50)	ND(5.0)
M35P322L11	14203 Robcaste Road	10/10/2013		0.27 J	ND(0.50)	0.057 J	ND(0.50)	ND(0.50)	ND(0.50)	ND(0.50)	ND(0.50)	ND(0.50)	ND(5.0)
M35P322L11	14203 Robcaste Road	1/16/2014		0.18 J	ND(0.50)	ND(0.50)	ND(0.50)	ND(0.50)	ND(0.50)	ND(0.50)	ND(0.50)	ND(0.50)	ND(5.0)
M35P322L11	14203 Robcaste Road	4/9/2014		0.17 J	ND(0.50)	ND(0.50)	ND(0.50)	ND(0.50)	ND(0.50)	ND(0.50)	ND(0.50)	ND(0.50)	ND(5.0)
M35P322L11	14203 Robcaste Road	7/15/2014		0.20 J	ND(0.50)	ND(0.50)	ND(0.50)	ND(0.50)	ND(0.50)	ND(0.50)	ND(0.50)	ND(0.50)	ND(5.0)
M35P322L11	14203 Robcaste Road	10/8/2014		0.18 J	ND(0.50)	ND(0.50)	ND(0.50)	ND(0.50)	ND(0.50)	ND(0.50)	ND(0.50)	ND(0.50)	ND(5.0)
M35P322L11	14203 Robcaste Road	1/20/2015		0.1 J	ND(0.5)	ND(0.5)	ND(0.5)	ND(0.5)	ND(0.50)	ND(0.50)	ND(0.50)	ND(0.50)	ND(25.0)
M35P322L11	14203 Robcaste Road	4/8/2015		ND(0.5)	ND(0.5)	ND(0.5)	ND(0.5)	ND(0.5)	ND(0.5)	ND(0.5)	ND(0.5)	ND(0.5)	ND(25)

Table 1 - Historical Private Supply Well Analytical Table

Inactive Exxon Facility #28077
14258 Jarrettsville Pike
Phoenix, Maryland

Map/Parcel/Lot	Address	Sample Date	POET Sample Point	MTBE (µg/L)	Benzene (µg/L)	Toluene (µg/L)	Ethyl-benzene (µg/L)	Total Xylenes (µg/L)	Naph-thalene (µg/L)	DIPE (µg/L)	ETBE (µg/L)	TAME (µg/L)	TBA (µg/L)
M35P322L11	14203 Robcaste Road	7/8/2015		0.1 J	ND(0.5)	ND(0.5)	ND(0.5)	ND(0.5)	ND(0.5)	ND(0.5)	ND(0.5)	ND(0.5)	ND(25)
M35P322L11	14203 Robcaste Road	10/29/2015		0.1 J	ND(0.5)	0.1 J	ND(0.5)	ND(0.5)	ND(0.5)	ND(0.5)	ND(0.5)	ND(0.5)	ND(25)
M35P322L15	14204 Robcaste Road	2/23/2006		0.76	ND(0.50)	ND(0.50)	ND(0.50)	ND(0.50)	ND(0.50)	ND(0.50)	ND(0.50)	ND(0.50)	ND(5.0)
M35P322L15	14204 Robcaste Road	3/28/2006		0.49 J	ND(0.50)	ND(0.50)	ND(0.50)	ND(0.50)	ND(0.50)	ND(0.50)	ND(0.50)	ND(0.50)	ND(5.0)
M35P322L15	14204 Robcaste Road	4/25/2006		1.4	ND(0.50)	0.11 J	ND(0.50)	ND(0.50)	ND(0.50)	ND(0.50)	ND(0.50)	ND(0.50)	ND(5.0)
M35P322L15	14204 Robcaste Road	6/15/2006		0.92	ND(0.50)	0.31 J	ND(0.50)	0.11 J	ND(0.50)	ND(0.50)	ND(0.50)	ND(0.50)	ND(5.0)
M35P322L15	14204 Robcaste Road	8/18/2006		1.5	ND(0.50)	0.21 J	ND(0.50)	ND(0.50)	ND(0.50)	ND(0.50)	ND(0.50)	ND(0.50)	ND(5.0)
M35P322L15	14204 Robcaste Road	1/25/2007		0.72	ND(0.50)	ND(0.50)	ND(0.50)	ND(0.50)	ND(0.50)	0.20 J	ND(0.50)	ND(0.50)	ND(5.0)
M35P322L15	14204 Robcaste Road	4/9/2007		0.64	ND(0.50)	ND(0.50)	ND(0.50)	ND(0.50)	ND(0.50)	0.25 J	ND(0.50)	ND(0.50)	ND(5.0)
M35P322L15	14204 Robcaste Road	7/19/2007		1.2	ND(0.50)	0.28 J	ND(0.50)	0.12 J	ND(0.50)	0.92	ND(0.50)	ND(0.50)	ND(5.0)
M35P322L15	14204 Robcaste Road	10/22/2007		1.5	0.10 J	0.31 J	ND(0.50)	0.11 J	ND(0.50)	0.66	ND(0.50)	ND(0.50)	ND(5.0)
M35P322L15	14204 Robcaste Road	1/14/2008		1.2	ND(0.50)	ND(0.50)	ND(0.50)	ND(0.50)	ND(0.50)	ND(0.50)	ND(0.50)	ND(0.50)	ND(5.0)
M35P322L15	14204 Robcaste Road	4/2/2008		0.95	ND(0.50)	0.071 J	ND(0.50)	ND(0.50)	ND(0.50)	ND(0.50)	ND(0.50)	ND(0.50)	ND(5.0)
M35P322L15	14204 Robcaste Road	7/16/2008		0.66	ND(0.50)	0.25 J	ND(0.50)	ND(0.50)	ND(0.50)	ND(0.50)	ND(0.50)	ND(0.50)	ND(5.0)
M35P322L15	14204 Robcaste Road	10/21/2008		0.75	ND(0.50)	0.13 J	ND(0.50)	ND(0.50)	ND(0.50)	ND(0.50)	ND(0.50)	ND(0.50)	ND(5.0)
M35P322L15	14204 Robcaste Road	1/13/2009		0.77	ND(0.50)	0.12 J	ND(0.50)	ND(0.50)	ND(0.50)	ND(0.50)	ND(0.50)	ND(0.50)	ND(5.0)
M35P322L15	14204 Robcaste Road	4/2/2009		0.54	ND(0.50)	0.16 J	ND(0.50)	ND(0.50)	ND(0.50)	ND(0.50)	ND(0.50)	ND(0.50)	ND(5.0)
M35P322L15	14204 Robcaste Road	7/8/2009		0.40 J	ND(0.50)	0.30 J	ND(0.50)	ND(0.50)	ND(0.50)	ND(0.50)	ND(0.50)	ND(0.50)	ND(5.0)
M35P322L15	14204 Robcaste Road	10/7/2009		0.66	ND(0.50)	0.082 J	ND(0.50)	ND(0.50)	ND(0.50)	0.34 J	ND(0.50)	ND(0.50)	ND(5.0)
M35P322L15	14204 Robcaste Road	1/11/2010		0.43 J	ND(0.50)	0.10 J	ND(0.50)	ND(0.50)	ND(0.50)	ND(0.50)	ND(0.50)	ND(0.50)	ND(5.0)
M35P322L15	14204 Robcaste Road	4/12/2010		0.44 J	ND(0.50)	0.24 J	ND(0.50)	ND(0.50)	ND(0.50)	0.20 J	ND(0.50)	ND(0.50)	ND(5.0)
M35P322L15	14204 Robcaste Road	7/8/2010		1.9	ND(0.50)	0.18 J	ND(0.50)	0.12 J	ND(0.50)	2.7	0.081 J	ND(0.50)	ND(5.0)
M35P322L15	14204 Robcaste Road	10/19/2010		ND(0.50)	ND(0.50)	ND(0.50)	ND(0.50)	ND(0.50)	ND(0.50)	ND(0.50)	ND(0.50)	ND(0.50)	ND(5.0)
M35P322L15	14204 Robcaste Road	1/13/2011		0.84	ND(0.50)	ND(0.50)	ND(0.50)	ND(0.50)	ND(0.50)	1.3	ND(0.50)	ND(0.50)	ND(5.0)
M35P322L15	14204 Robcaste Road	4/12/2011		0.44 J	ND(0.50)	ND(0.50)	ND(0.50)	ND(0.50)	ND(0.50)	0.46 J	ND(0.50)	ND(0.50)	ND(5.0)
M35P322L15	14204 Robcaste Road	7/19/2011		0.57	ND(0.50)	ND(0.50)	ND(0.50)	ND(0.50)	ND(0.50)	0.28 J	ND(0.50)	ND(0.50)	ND(5.0)
M35P322L15	14204 Robcaste Road	10/19/2011		0.44 J	ND(0.50)	ND(0.50)	ND(0.50)	ND(0.50)	ND(0.50)	0.36 J	ND(0.50)	ND(0.50)	ND(5.0)
M35P322L15	14204 Robcaste Road	1/17/2012		0.57	ND(0.50)	ND(0.50)	ND(0.50)	ND(0.50)	ND(0.50)	0.47 J	ND(0.50)	ND(0.50)	ND(5.0)
M35P322L15	14204 Robcaste Road	4/9/2012		0.72	ND(0.50)	ND(0.50)	ND(0.50)	ND(0.50)	ND(0.50)	1.2	ND(0.50)	ND(0.50)	ND(5.0)
M35P322L15	14204 Robcaste Road	7/12/2012		0.69	ND(0.50)	ND(0.50)	ND(0.50)	ND(0.50)	ND(0.50)	0.97	ND(0.50)	ND(0.50)	ND(5.0)

Table 1 - Historical Private Supply Well Analytical Table

Inactive Exxon Facility #28077
14258 Jarrettsville Pike
Phoenix, Maryland

Map/Parcel/Lot	Address	Sample Date	POET Sample Point	MTBE (µg/L)	Benzene (µg/L)	Toluene (µg/L)	Ethyl-benzene (µg/L)	Total Xylenes (µg/L)	Naph-thalene (µg/L)	DIPE (µg/L)	ETBE (µg/L)	TAME (µg/L)	TBA (µg/L)
M35P322L15	14204 Robcaste Road	10/9/2012		0.63	ND(0.50)	ND(0.50)	ND(0.50)	ND(0.50)	ND(0.50)	0.46 J	ND(0.50)	ND(0.50)	ND(5.0)
M35P322L15	14204 Robcaste Road	1/10/2013		0.37 J	ND(0.50)	ND(0.50)	ND(0.50)	ND(0.50)	ND(0.50)	0.14 J	ND(0.50)	ND(0.50)	ND(5.0)
M35P322L15	14204 Robcaste Road	4/15/2013		0.26 J	ND(0.50)	ND(0.50)	ND(0.50)	ND(0.50)	ND(0.50)	0.10 J	ND(0.50)	ND(0.50)	ND(5.0)
M35P322L15	14204 Robcaste Road	7/9/2013		0.52	ND(0.50)	ND(0.50)	ND(0.50)	ND(0.50)	ND(0.50)	0.44 J	ND(0.50)	ND(0.50)	ND(5.0)
M35P322L15	14204 Robcaste Road	10/16/2013		0.90	ND(0.50)	ND(0.50)	ND(0.50)	ND(0.50)	ND(0.50)	0.73	ND(0.50)	ND(0.50)	ND(5.0)
M35P322L15	14204 Robcaste Road	1/16/2014		0.90	ND(0.50)	ND(0.50)	ND(0.50)	ND(0.50)	ND(0.50)	0.27 J	ND(0.50)	ND(0.50)	ND(5.0)
M35P322L15	14204 Robcaste Road	4/9/2014		1.2	ND(0.50)	ND(0.50)	ND(0.50)	ND(0.50)	ND(0.50)	0.14 J	ND(0.50)	ND(0.50)	ND(5.0)
M35P322L15	14204 Robcaste Road	7/15/2014		0.67	ND(0.50)	ND(0.50)	ND(0.50)	ND(0.50)	0.12 J	ND(0.50)	ND(0.50)	ND(0.50)	ND(5.0)
M35P322L15	14204 Robcaste Road	10/8/2014		1.5	ND(0.50)	ND(0.50)	ND(0.50)	ND(0.50)	ND(0.50)	1.6	ND(0.50)	ND(0.50)	ND(5.0)
M35P322L15	14204 Robcaste Road	1/13/2015		1.2	ND(0.5)	ND(0.5)	ND(0.5)	ND(0.5)	ND(0.50)	0.5	ND(0.50)	ND(0.50)	ND(25.0)
M35P322L15	14204 Robcaste Road	4/14/2015		0.5	ND(0.5)	ND(0.5)	ND(0.5)	ND(0.5)	ND(0.5)	0.2 J	ND(0.5)	ND(0.5)	ND(25)
M35P322L15	14204 Robcaste Road	7/15/2015		0.8	ND(0.5)	ND(0.5)	ND(0.5)	ND(0.5)	ND(0.5)	0.1 J	ND(0.5)	ND(0.5)	ND(25)
M35P322L15	14204 Robcaste Road	10/29/2015		1.2	ND(0.5)	ND(0.5)	ND(0.5)	ND(0.5)	ND(0.5)	ND(0.5)	ND(0.5)	ND(0.5)	ND(25)
M35P322L10	14205 Robcaste Road	2/24/2006		0.31 J	ND(0.50)	ND(0.50)	ND(0.50)	ND(0.50)	ND(0.50)	ND(0.50)	ND(0.50)	ND(0.50)	ND(5.0)
M35P322L10	14205 Robcaste Road	3/27/2006		1.2	ND(0.50)	ND(0.50)	ND(0.50)	ND(0.50)	ND(0.50)	ND(0.50)	ND(0.50)	ND(0.50)	ND(5.0)
M35P322L10	14205 Robcaste Road	4/28/2006		1.2	ND(0.50)	ND(0.50)	ND(0.50)	ND(0.50)	ND(0.50)	ND(0.50)	ND(0.50)	ND(0.50)	ND(5.0)
M35P322L10	14205 Robcaste Road	6/12/2006		1.9	ND(0.50)	ND(0.50)	ND(0.50)	ND(0.50)	ND(0.50)	ND(0.50)	ND(0.50)	ND(0.50)	ND(5.0)
M35P322L10	14205 Robcaste Road	8/14/2006		2.7	ND(0.50)	ND(0.50)	ND(0.50)	ND(0.50)	ND(0.50)	ND(0.50)	ND(0.50)	0.33 J	ND(5.0)
M35P322L10	14205 Robcaste Road	1/24/2007		1.6	ND(0.50)	ND(0.50)	ND(0.50)	ND(0.50)	ND(0.50)	ND(0.50)	ND(0.50)	ND(0.50)	ND(5.0)
M35P322L10	14205 Robcaste Road	4/9/2007		2.1	ND(0.50)	ND(0.50)	ND(0.50)	ND(0.50)	ND(0.50)	ND(0.50)	ND(0.50)	0.18 J	ND(5.0)
M35P322L10	14205 Robcaste Road	7/21/2007		1.6	ND(0.50)	ND(0.50)	ND(0.50)	ND(0.50)	ND(0.50)	ND(0.50)	ND(0.50)	0.080 J	ND(5.0)
M35P322L10	14205 Robcaste Road	10/22/2007		1.9	ND(0.50)	ND(0.50)	ND(0.50)	ND(0.50)	ND(0.50)	ND(0.50)	ND(0.50)	ND(0.50)	ND(5.0)
M35P322L10	14205 Robcaste Road	1/21/2008		2.6	ND(0.50)	ND(0.50)	ND(0.50)	ND(0.50)	ND(0.50)	ND(0.50)	ND(0.50)	ND(0.50)	ND(5.0)
M35P322L10	14205 Robcaste Road	4/4/2008		2.5	ND(0.50)	ND(0.50)	ND(0.50)	ND(0.50)	ND(0.50)	ND(0.50)	ND(0.50)	ND(0.50)	ND(5.0)
M35P322L10	14205 Robcaste Road	7/22/2008		3.1	ND(0.50)	ND(0.50)	ND(0.50)	ND(0.50)	ND(0.50)	ND(0.50)	ND(0.50)	ND(0.50)	ND(5.0)
M35P322L10	14205 Robcaste Road	10/8/2008		2.6	ND(0.50)	ND(0.50)	ND(0.50)	ND(0.50)	ND(0.50)	ND(0.50)	ND(0.50)	ND(0.50)	ND(5.0)
M35P322L10	14205 Robcaste Road	1/12/2009		3.3	ND(0.50)	ND(0.50)	ND(0.50)	ND(0.50)	ND(0.50)	ND(0.50)	ND(0.50)	ND(0.50)	ND(5.0)
M35P322L10	14205 Robcaste Road	4/2/2009		2.4	ND(0.50)	ND(0.50)	ND(0.50)	ND(0.50)	ND(0.50)	ND(0.50)	ND(0.50)	ND(0.50)	ND(5.0)
M35P322L10	14205 Robcaste Road	7/9/2009		3.4	ND(0.50)	ND(0.50)	ND(0.50)	ND(0.50)	ND(0.50)	ND(0.50)	ND(0.50)	ND(0.50)	ND(5.0)
M35P322L10	14205 Robcaste Road	10/9/2009		2.3	ND(0.50)	ND(0.50)	ND(0.50)	ND(0.50)	ND(0.50)	ND(0.50)	ND(0.50)	ND(0.50)	ND(5.0)

Table 1 - Historical Private Supply Well Analytical Table

Inactive Exxon Facility #28077
14258 Jarrettsville Pike
Phoenix, Maryland

Map/Parcel/Lot	Address	Sample Date	POET Sample Point	MTBE (µg/L)	Benzene (µg/L)	Toluene (µg/L)	Ethyl-benzene (µg/L)	Total Xylenes (µg/L)	Naph-thalene (µg/L)	DIPE (µg/L)	ETBE (µg/L)	TAME (µg/L)	TBA (µg/L)
M35P322L10	14205 Robcaste Road	1/12/2010		1.7	ND(0.50)	ND(0.50)	ND(0.50)	ND(0.50)	ND(0.50)	ND(0.50)	ND(0.50)	ND(0.50)	ND(5.0)
M35P322L10	14205 Robcaste Road	4/14/2010		1.0	ND(0.50)	ND(0.50)	ND(0.50)	ND(0.50)	ND(0.50)	ND(0.50)	ND(0.50)	ND(0.50)	ND(5.0)
M35P322L10	14205 Robcaste Road	7/14/2010		ND(0.50)	ND(0.50)	ND(0.50)	ND(0.50)	ND(0.50)	ND(0.50)	ND(0.50)	ND(0.50)	ND(0.50)	ND(5.0)
M35P322L10	14205 Robcaste Road	10/26/2010		ND(0.50)	ND(0.50)	ND(0.50)	ND(0.50)	ND(0.50)	ND(0.50)	ND(0.50)	ND(0.50)	ND(0.50)	ND(5.0)
M35P322L10	14205 Robcaste Road	1/17/2011		ND(0.50)	ND(0.50)	ND(0.50)	ND(0.50)	ND(0.50)	ND(0.50)	ND(0.50)	ND(0.50)	ND(0.50)	ND(5.0)
M35P322L10	14205 Robcaste Road	4/12/2011		ND(0.50)	ND(0.50)	ND(0.50)	ND(0.50)	ND(0.50)	ND(0.50)	ND(0.50)	ND(0.50)	ND(0.50)	ND(5.0)
M35P322L10	14205 Robcaste Road	7/19/2011		ND(0.50)	ND(0.50)	ND(0.50)	ND(0.50)	ND(0.50)	ND(0.50)	ND(0.50)	ND(0.50)	ND(0.50)	ND(5.0)
M35P322L10	14205 Robcaste Road	10/17/2011		0.46 J	ND(0.50)	ND(0.50)	ND(0.50)	ND(0.50)	ND(0.50)	ND(0.50)	ND(0.50)	ND(0.50)	ND(5.0)
M35P322L10	14205 Robcaste Road	1/10/2012		0.48 J	ND(0.50)	ND(0.50)	ND(0.50)	ND(0.50)	ND(0.50)	ND(0.50)	ND(0.50)	ND(0.50)	ND(5.0)
M35P322L10	14205 Robcaste Road	4/12/2012		0.087 J	ND(0.50)	ND(0.50)	ND(0.50)	ND(0.50)	ND(0.50)	ND(0.50)	ND(0.50)	ND(0.50)	ND(5.0)
M35P322L10	14205 Robcaste Road	7/12/2012		0.49 J	ND(0.50)	ND(0.50)	ND(0.50)	ND(0.50)	ND(0.50)	ND(0.50)	ND(0.50)	ND(0.50)	ND(5.0)
M35P322L10	14205 Robcaste Road	10/9/2012		0.54	ND(0.50)	ND(0.50)	ND(0.50)	ND(0.50)	ND(0.50)	ND(0.50)	ND(0.50)	ND(0.50)	ND(5.0)
M35P322L10	14205 Robcaste Road	1/21/2013		0.34 J	ND(0.50)	ND(0.50)	ND(0.50)	ND(0.50)	ND(0.50)	ND(0.50)	ND(0.50)	ND(0.50)	ND(5.0)
M35P322L10	14205 Robcaste Road	4/10/2013		0.38 J	ND(0.50)	ND(0.50)	ND(0.50)	ND(0.50)	ND(0.50)	ND(0.50)	ND(0.50)	ND(0.50)	ND(5.0)
M35P322L10	14205 Robcaste Road	7/31/2013		0.47 J	ND(0.50)	ND(0.50)	ND(0.50)	ND(0.50)	ND(0.50)	ND(0.50)	ND(0.50)	ND(0.50)	ND(5.0)
M35P322L10	14205 Robcaste Road	10/10/2013		0.50	ND(0.50)	ND(0.50)	ND(0.50)	ND(0.50)	ND(0.50)	ND(0.50)	ND(0.50)	ND(0.50)	ND(5.0)
M35P322L10	14205 Robcaste Road	1/20/2014		0.41 J	ND(0.50)	ND(0.50)	ND(0.50)	ND(0.50)	ND(0.50)	ND(0.50)	ND(0.50)	ND(0.50)	ND(5.0)
M35P322L10	14205 Robcaste Road	4/9/2014		0.43 J	ND(0.50)	ND(0.50)	ND(0.50)	ND(0.50)	ND(0.50)	ND(0.50)	ND(0.50)	ND(0.50)	ND(5.0)
M35P322L10	14205 Robcaste Road	7/15/2014		0.62	ND(0.50)	ND(0.50)	ND(0.50)	ND(0.50)	ND(0.50)	ND(0.50)	ND(0.50)	ND(0.50)	ND(5.0)
M35P322L10	14205 Robcaste Road	10/17/2014		0.57	ND(0.50)	ND(0.50)	ND(0.50)	ND(0.50)	ND(0.50)	ND(0.50)	ND(0.50)	ND(0.50)	ND(5.0)
M35P322L10	14205 Robcaste Road	1/20/2015		0.7	ND(0.5)	ND(0.5)	ND(0.5)	ND(0.5)	ND(0.50)	ND(0.50)	ND(0.50)	ND(0.50)	ND(25.0)
M35P322L10	14205 Robcaste Road	4/8/2015		0.4 J	ND(0.5)	ND(0.5)	ND(0.5)	ND(0.5)	ND(0.5)	ND(0.5)	ND(0.5)	ND(0.5)	ND(25)
M35P322L10	14205 Robcaste Road	7/14/2015		0.7	ND(0.5)	ND(0.5)	ND(0.5)	ND(0.5)	ND(0.5)	ND(0.5)	ND(0.5)	ND(0.5)	ND(25)
M35P322L10	14205 Robcaste Road	10/28/2015		0.5	ND(0.5)	ND(0.5)	ND(0.5)	ND(0.5)	ND(0.5)	ND(0.5)	ND(0.5)	ND(0.5)	ND(25)
M35P322L16	14206 Robcaste Road	2/24/2006		0.64	ND(0.50)	ND(0.50)	ND(0.50)	ND(0.50)	ND(0.50)	ND(0.50)	ND(0.50)	ND(0.50)	ND(5.0)
M35P322L16	14206 Robcaste Road	3/28/2006		0.72	ND(0.50)	ND(0.50)	ND(0.50)	ND(0.50)	ND(0.50)	ND(0.50)	ND(0.50)	ND(0.50)	ND(5.0)
M35P322L16	14206 Robcaste Road	4/25/2006		0.90	ND(0.50)	ND(0.50)	ND(0.50)	ND(0.50)	ND(0.50)	ND(0.50)	ND(0.50)	ND(0.50)	ND(5.0)
M35P322L16	14206 Robcaste Road	6/12/2006		0.69	ND(0.50)	ND(0.50)	ND(0.50)	ND(0.50)	ND(0.50)	ND(0.50)	ND(0.50)	ND(0.50)	ND(5.0)
M35P322L16	14206 Robcaste Road	8/15/2006		0.71	ND(0.50)	ND(0.50)	ND(0.50)	ND(0.50)	ND(0.50)	ND(0.50)	ND(0.50)	ND(0.50)	ND(5.0)
M35P322L16	14206 Robcaste Road	1/26/2007		0.89	ND(0.50)	ND(0.50)	ND(0.50)	ND(0.50)	ND(0.50)	ND(0.50)	ND(0.50)	ND(0.50)	ND(5.0)

Table 1 - Historical Private Supply Well Analytical Table

Inactive Exxon Facility #28077
14258 Jarrettsville Pike
Phoenix, Maryland

Map/Parcel/Lot	Address	Sample Date	POET Sample Point	MTBE (µg/L)	Benzene (µg/L)	Toluene (µg/L)	Ethyl-benzene (µg/L)	Total Xylenes (µg/L)	Naph-thalene (µg/L)	DIPE (µg/L)	ETBE (µg/L)	TAME (µg/L)	TBA (µg/L)
M35P322L16	14206 Robcaste Road	4/9/2007		0.90	ND(0.50)	ND(0.50)	ND(0.50)	ND(0.50)	ND(0.50)	ND(0.50)	ND(0.50)	ND(0.50)	ND(5.0)
M35P322L16	14206 Robcaste Road	7/16/2007		0.84	ND(0.50)	ND(0.50)	ND(0.50)	ND(0.50)	ND(0.50)	ND(0.50)	ND(0.50)	ND(0.50)	ND(5.0)
M35P322L16	14206 Robcaste Road	10/22/2007		0.82	ND(0.50)	ND(0.50)	ND(0.50)	ND(0.50)	ND(0.50)	ND(0.50)	ND(0.50)	ND(0.50)	ND(5.0)
M35P322L16	14206 Robcaste Road	1/14/2008		0.85	ND(0.50)	ND(0.50)	ND(0.50)	ND(0.50)	ND(0.50)	ND(0.50)	ND(0.50)	ND(0.50)	ND(5.0)
M35P322L16	14206 Robcaste Road	4/1/2008		0.83	ND(0.50)	ND(0.50)	ND(0.50)	ND(0.50)	ND(0.50)	ND(0.50)	ND(0.50)	ND(0.50)	ND(5.0)
M35P322L16	14206 Robcaste Road	7/14/2008		ND(0.50)	ND(0.50)	ND(0.50)	ND(0.50)	ND(0.50)	ND(0.50)	ND(0.50)	ND(0.50)	ND(0.50)	ND(5.0)
M35P322L16	14206 Robcaste Road	10/9/2008		0.68	ND(0.50)	ND(0.50)	ND(0.50)	ND(0.50)	ND(0.50)	ND(0.50)	ND(0.50)	ND(0.50)	ND(5.0)
M35P322L16	14206 Robcaste Road	1/12/2009		0.71	ND(0.50)	ND(0.50)	ND(0.50)	ND(0.50)	ND(0.50)	ND(0.50)	ND(0.50)	ND(0.50)	ND(5.0)
M35P322L16	14206 Robcaste Road	4/1/2009		0.57	ND(0.50)	ND(0.50)	ND(0.50)	ND(0.50)	ND(0.50)	ND(0.50)	ND(0.50)	ND(0.50)	ND(5.0)
M35P322L16	14206 Robcaste Road	7/8/2009		0.51	ND(0.50)	ND(0.50)	ND(0.50)	ND(0.50)	ND(0.50)	ND(0.50)	ND(0.50)	ND(0.50)	ND(5.0)
M35P322L16	14206 Robcaste Road	10/8/2009		0.60	ND(0.50)	ND(0.50)	ND(0.50)	ND(0.50)	ND(0.50)	ND(0.50)	ND(0.50)	ND(0.50)	ND(5.0)
M35P322L16	14206 Robcaste Road	1/11/2010		0.54	ND(0.50)	ND(0.50)	ND(0.50)	ND(0.50)	ND(0.50)	ND(0.50)	ND(0.50)	ND(0.50)	ND(5.0)
M35P322L16	14206 Robcaste Road	4/29/2010		0.49 J	ND(0.50)	ND(0.50)	ND(0.50)	ND(0.50)	ND(0.50)	ND(0.50)	ND(0.50)	ND(0.50)	ND(5.0)
M35P322L16	14206 Robcaste Road	7/8/2010		0.44 J	ND(0.50)	ND(0.50)	ND(0.50)	ND(0.50)	ND(0.50)	ND(0.50)	ND(0.50)	ND(0.50)	ND(5.0)
M35P322L16	14206 Robcaste Road	10/26/2010		0.44 J	ND(0.50)	ND(0.50)	ND(0.50)	ND(0.50)	ND(0.50)	ND(0.50)	ND(0.50)	ND(0.50)	ND(5.0)
M35P322L16	14206 Robcaste Road	1/13/2011		0.55	ND(0.50)	ND(0.50)	ND(0.50)	ND(0.50)	ND(0.50)	ND(0.50)	ND(0.50)	ND(0.50)	ND(5.0)
M35P322L16	14206 Robcaste Road	4/14/2011		0.53	ND(0.50)	ND(0.50)	ND(0.50)	ND(0.50)	ND(0.50)	ND(0.50)	ND(0.50)	ND(0.50)	ND(5.0)
M35P322L16	14206 Robcaste Road	7/20/2011		0.47 J	ND(0.50)	ND(0.50)	ND(0.50)	ND(0.50)	ND(0.50)	ND(0.50)	ND(0.50)	ND(0.50)	ND(5.0)
M35P322L16	14206 Robcaste Road	10/19/2011		0.42 J	ND(0.50)	ND(0.50)	ND(0.50)	ND(0.50)	ND(0.50)	ND(0.50)	ND(0.50)	ND(0.50)	ND(5.0)
M35P322L16	14206 Robcaste Road	1/10/2012		0.41 J	ND(0.50)	ND(0.50)	ND(0.50)	ND(0.50)	ND(0.50)	ND(0.50)	ND(0.50)	ND(0.50)	ND(5.0)
M35P322L16	14206 Robcaste Road	4/9/2012		0.33 J	ND(0.50)	ND(0.50)	ND(0.50)	ND(0.50)	ND(0.50)	ND(0.50)	ND(0.50)	ND(0.50)	ND(5.0)
M35P322L16	14206 Robcaste Road	7/11/2012		0.36 J	ND(0.50)	ND(0.50)	ND(0.50)	ND(0.50)	ND(0.50)	ND(0.50)	ND(0.50)	ND(0.50)	ND(5.0)
M35P322L16	14206 Robcaste Road	10/9/2012		0.41 J	ND(0.50)	ND(0.50)	ND(0.50)	ND(0.50)	ND(0.50)	ND(0.50)	ND(0.50)	ND(0.50)	ND(5.0)
M35P322L16	14206 Robcaste Road	1/10/2013		0.32 J	ND(0.50)	ND(0.50)	ND(0.50)	ND(0.50)	ND(0.50)	ND(0.50)	ND(0.50)	ND(0.50)	ND(5.0)
M35P322L16	14206 Robcaste Road	4/9/2013		0.33 J	ND(0.50)	ND(0.50)	ND(0.50)	ND(0.50)	ND(0.50)	ND(0.50)	ND(0.50)	ND(0.50)	ND(5.0)
M35P322L16	14206 Robcaste Road	7/9/2013		0.31 J	ND(0.50)	ND(0.50)	ND(0.50)	ND(0.50)	ND(0.50)	ND(0.50)	ND(0.50)	ND(0.50)	ND(5.0)
M35P322L16	14206 Robcaste Road	10/10/2013		0.31 J	ND(0.50)	ND(0.50)	ND(0.50)	ND(0.50)	ND(0.50)	ND(0.50)	ND(0.50)	ND(0.50)	ND(5.0)
M35P322L16	14206 Robcaste Road	2/11/2014		0.22 J	ND(0.50)	ND(0.50)	ND(0.50)	ND(0.50)	ND(0.50)	ND(0.50)	ND(0.50)	ND(0.50)	ND(5.0)
M35P322L16	14206 Robcaste Road	4/15/2014		0.21 J	ND(0.50)	ND(0.50)	ND(0.50)	ND(0.50)	ND(0.50)	ND(0.50)	ND(0.50)	ND(0.50)	ND(5.0)
M35P322L16	14206 Robcaste Road	7/22/2014		0.24 J	ND(0.50)	ND(0.50)	ND(0.50)	ND(0.50)	ND(0.50)	ND(0.50)	ND(0.50)	ND(0.50)	ND(5.0)

Table 1 - Historical Private Supply Well Analytical Table

Inactive Exxon Facility #28077
14258 Jarrettsville Pike
Phoenix, Maryland

Map/Parcel/Lot	Address	Sample Date	POET Sample Point	MTBE (µg/L)	Benzene (µg/L)	Toluene (µg/L)	Ethyl-benzene (µg/L)	Total Xylenes (µg/L)	Naph-thalene (µg/L)	DIPE (µg/L)	ETBE (µg/L)	TAME (µg/L)	TBA (µg/L)
M35P322L16	14206 Robcaste Road	10/14/2014		0.21 J	ND(0.50)	ND(0.50)	ND(0.50)	ND(0.50)	ND(0.50)	ND(0.50)	ND(0.50)	ND(0.50)	ND(5.0)
M35P322L16	14206 Robcaste Road	1/16/2015		0.1 J	ND(0.5)	ND(0.5)	ND(0.5)	ND(0.5)	ND(0.5)	ND(0.5)	ND(0.5)	ND(0.5)	ND(25.0)
M35P322L16	14206 Robcaste Road	4/14/2015		0.1 J	ND(0.5)	ND(0.5)	ND(0.5)	ND(0.5)	ND(0.5)	ND(0.5)	ND(0.5)	ND(0.5)	ND(25)
M35P322L16	14206 Robcaste Road	7/8/2015		0.2 J	ND(0.5)	ND(0.5)	ND(0.5)	ND(0.5)	ND(0.5)	ND(0.5)	ND(0.5)	ND(0.5)	ND(25)
M35P322L16	14206 Robcaste Road	12/1/2015		ND(0.5)	ND(0.5)	ND(0.5)	ND(0.5)	ND(0.5)	ND(0.5)	ND(0.5)	ND(0.5)	ND(0.5)	ND(25)
M35P329L21	14207 Robcaste Road	2/23/2006		0.24 J	ND(0.50)	ND(0.50)	ND(0.50)	ND(0.50)	ND(0.50)	ND(0.50)	ND(0.50)	ND(0.50)	ND(5.0)
M35P329L21	14207 Robcaste Road	3/28/2006		0.21 J	ND(0.50)	ND(0.50)	ND(0.50)	ND(0.50)	ND(0.50)	ND(0.50)	ND(0.50)	ND(0.50)	ND(5.0)
M35P329L21	14207 Robcaste Road	4/25/2006		0.23 J	ND(0.50)	ND(0.50)	ND(0.50)	ND(0.50)	ND(0.50)	ND(0.50)	ND(0.50)	ND(0.50)	ND(5.0)
M35P329L21	14207 Robcaste Road	6/12/2006		ND(0.50)	ND(0.50)	ND(0.50)	ND(0.50)	ND(0.50)	ND(0.50)	ND(0.50)	ND(0.50)	ND(0.50)	ND(5.0)
M35P329L21	14207 Robcaste Road	8/15/2006		0.24 J	ND(0.50)	ND(0.50)	ND(0.50)	ND(0.50)	ND(0.50)	ND(0.50)	ND(0.50)	ND(0.50)	ND(5.0)
M35P329L21	14207 Robcaste Road	1/25/2007		0.23 J	ND(0.50)	ND(0.50)	ND(0.50)	ND(0.50)	ND(0.50)	ND(0.50)	ND(0.50)	ND(0.50)	ND(5.0)
M35P329L21	14207 Robcaste Road	4/9/2007		0.32 J	ND(0.50)	ND(0.50)	ND(0.50)	ND(0.50)	ND(0.50)	ND(0.50)	ND(0.50)	ND(0.50)	ND(5.0)
M35P329L21	14207 Robcaste Road	8/20/2007		0.32 J	ND(0.50)	ND(0.50)	ND(0.50)	ND(0.50)	ND(0.50)	ND(0.50)	ND(0.50)	ND(0.50)	ND(5.0)
M35P329L21	14207 Robcaste Road	10/22/2007		0.15 J	ND(0.50)	ND(0.50)	ND(0.50)	ND(0.50)	ND(0.50)	ND(0.50)	ND(0.50)	ND(0.50)	ND(5.0)
M35P329L21	14207 Robcaste Road	1/14/2008		ND(0.50)	ND(0.50)	ND(0.50)	ND(0.50)	ND(0.50)	ND(0.50)	ND(0.50)	ND(0.50)	ND(0.50)	ND(5.0)
M35P329L21	14207 Robcaste Road	4/2/2008		0.14 J	ND(0.50)	ND(0.50)	ND(0.50)	ND(0.50)	ND(0.50)	ND(0.50)	ND(0.50)	ND(0.50)	ND(5.0)
M35P329L21	14207 Robcaste Road	7/21/2008		ND(0.50)	ND(0.50)	ND(0.50)	ND(0.50)	ND(0.50)	ND(0.50)	ND(0.50)	ND(0.50)	ND(0.50)	ND(5.0)
M35P329L21	14207 Robcaste Road	10/10/2008		0.11 J	ND(0.50)	0.069 J	ND(0.50)	ND(0.50)	ND(0.50)	ND(0.50)	ND(0.50)	ND(0.50)	ND(5.0)
M35P329L21	14207 Robcaste Road	1/12/2009		0.14 J	ND(0.50)	ND(0.50)	ND(0.50)	ND(0.50)	ND(0.50)	ND(0.50)	ND(0.50)	ND(0.50)	ND(5.0)
M35P329L21	14207 Robcaste Road	4/10/2009		0.14 J	ND(0.50)	0.063 J	ND(0.50)	ND(0.50)	ND(0.50)	ND(0.50)	ND(0.50)	ND(0.50)	ND(5.0)
M35P329L21	14207 Robcaste Road	7/8/2009		0.12 J	ND(0.50)	ND(0.50)	ND(0.50)	ND(0.50)	ND(0.50)	ND(0.50)	ND(0.50)	ND(0.50)	ND(5.0)
M35P329L21	14207 Robcaste Road	10/8/2009		0.13 J	ND(0.50)	ND(0.50)	ND(0.50)	ND(0.50)	ND(0.50)	ND(0.50)	ND(0.50)	ND(0.50)	ND(5.0)
M35P329L21	14207 Robcaste Road	1/11/2010		ND(0.50)	ND(0.50)	ND(0.50)	ND(0.50)	ND(0.50)	ND(0.50)	ND(0.50)	ND(0.50)	ND(0.50)	ND(5.0)
M35P329L21	14207 Robcaste Road	4/15/2010		0.59	ND(0.50)	ND(0.50)	ND(0.50)	ND(0.50)	ND(0.50)	ND(0.50)	ND(0.50)	ND(0.50)	ND(5.0)
M35P329L21	14207 Robcaste Road	8/16/2010		ND(0.50)	ND(0.50)	ND(0.50)	ND(0.50)	ND(0.50)	ND(0.50)	ND(0.50)	ND(0.50)	ND(0.50)	ND(5.0)
M35P329L21	14207 Robcaste Road	1/19/2011		ND(0.50)	ND(0.50)	ND(0.50)	ND(0.50)	ND(0.50)	ND(0.50)	ND(0.50)	ND(0.50)	ND(0.50)	ND(5.0)
M35P329L21	14207 Robcaste Road	4/18/2011		ND(0.50)	ND(0.50)	ND(0.50)	ND(0.50)	ND(0.50)	ND(0.50)	ND(0.50)	ND(0.50)	ND(0.50)	ND(5.0)
M35P329L21	14207 Robcaste Road	10/24/2011		ND(0.50)	ND(0.50)	ND(0.50)	ND(0.50)	ND(0.50)	ND(0.50)	ND(0.50)	ND(0.50)	ND(0.50)	ND(5.0)
M35P329L21	14207 Robcaste Road	4/12/2012		0.11 J	ND(0.50)	ND(0.50)	ND(0.50)	ND(0.50)	ND(0.50)	ND(0.50)	ND(0.50)	ND(0.50)	ND(5.0)
M35P329L21	14207 Robcaste Road	10/16/2012		ND(0.50)	ND(0.50)	ND(0.50)	ND(0.50)	ND(0.50)	ND(0.50)	ND(0.50)	ND(0.50)	ND(0.50)	ND(5.0)

Table 1 - Historical Private Supply Well Analytical Table

Inactive Exxon Facility #28077
14258 Jarrettsville Pike
Phoenix, Maryland

Map/Parcel/Lot	Address	Sample Date	POET Sample Point	MTBE (µg/L)	Benzene (µg/L)	Toluene (µg/L)	Ethyl-benzene (µg/L)	Total Xylenes (µg/L)	Naph-thalene (µg/L)	DIPE (µg/L)	ETBE (µg/L)	TAME (µg/L)	TBA (µg/L)
M35P329L21	14207 Robcaste Road	4/17/2013		ND(0.50)	ND(0.50)	ND(0.50)	ND(0.50)	ND(0.50)	ND(0.50)	ND(0.50)	ND(0.50)	ND(0.50)	ND(5.0)
M35P329L21	14207 Robcaste Road	10/15/2013		ND(0.50)	ND(0.50)	ND(0.50)	ND(0.50)	ND(0.50)	ND(0.50)	ND(0.50)	ND(0.50)	ND(0.50)	ND(5.0)
M35P329L21	14207 Robcaste Road	4/10/2014		ND(0.50)	ND(0.50)	ND(0.50)	ND(0.50)	ND(0.50)	ND(0.50)	ND(0.50)	ND(0.50)	ND(0.50)	ND(5.0)
M35P329L21	14207 Robcaste Road	10/9/2014		0.11 J	ND(0.50)	ND(0.50)	ND(0.50)	ND(0.50)	ND(0.50)	ND(0.50)	ND(0.50)	ND(0.50)	ND(5.0)
M35P329L21	14207 Robcaste Road	1/19/2015		ND(0.5)	ND(0.5)	ND(0.5)	ND(0.5)	ND(0.5)	ND(0.50)	ND(0.50)	ND(0.50)	ND(0.50)	ND(25.0)
M35P329L21	14207 Robcaste Road	4/8/2015		ND(0.5)	ND(0.5)	ND(0.5)	ND(0.5)	ND(0.5)	ND(0.5)	ND(0.5)	ND(0.5)	ND(0.5)	ND(25)
M35P329L21	14207 Robcaste Road	7/8/2015		ND(0.5)	ND(0.5)	ND(0.5)	ND(0.5)	ND(0.5)	ND(0.5)	ND(0.5)	ND(0.5)	ND(0.5)	ND(25)
M35P322L17	14208 Robcaste Road	2/25/2006		ND(0.50)	ND(0.50)	ND(0.50)	ND(0.50)	ND(0.50)	ND(0.50)	ND(0.50)	ND(0.50)	ND(0.50)	ND(5.0)
M35P322L17	14208 Robcaste Road	4/1/2006		ND(0.50)	ND(0.50)	ND(0.50)	ND(0.50)	ND(0.50)	ND(0.50)	ND(0.50)	ND(0.50)	ND(0.50)	ND(5.0)
M35P322L17	14208 Robcaste Road	5/1/2006		ND(0.50)	ND(0.50)	ND(0.50)	ND(0.50)	ND(0.50)	ND(0.50)	ND(0.50)	ND(0.50)	ND(0.50)	ND(5.0)
M35P322L17	14208 Robcaste Road	6/17/2006		ND(0.50)	ND(0.50)	ND(0.50)	ND(0.50)	ND(0.50)	ND(0.50)	ND(0.50)	ND(0.50)	ND(0.50)	ND(5.0)
M35P322L17	14208 Robcaste Road	8/19/2006		ND(0.50)	ND(0.50)	ND(0.50)	ND(0.50)	ND(0.50)	ND(0.50)	ND(0.50)	ND(0.50)	ND(0.50)	ND(5.0)
M35P322L17	14208 Robcaste Road	1/27/2007		ND(0.50)	ND(0.50)	ND(0.50)	ND(0.50)	ND(0.50)	ND(0.50)	ND(0.50)	ND(0.50)	ND(0.50)	ND(5.0)
M35P322L17	14208 Robcaste Road	4/9/2007		ND(0.50)	ND(0.50)	0.26 J	ND(0.50)	ND(0.50)	ND(0.50)	ND(0.50)	ND(0.50)	ND(0.50)	ND(5.0)
M35P322L17	14208 Robcaste Road	7/21/2007		ND(0.50)	ND(0.50)	ND(0.50)	ND(0.50)	ND(0.50)	ND(0.50)	ND(0.50)	ND(0.50)	ND(0.50)	ND(5.0)
M35P322L17	14208 Robcaste Road	10/23/2007		ND(0.50)	ND(0.50)	ND(0.50)	ND(0.50)	ND(0.50)	ND(0.50)	ND(0.50)	ND(0.50)	ND(0.50)	ND(5.0)
M35P322L17	14208 Robcaste Road	1/14/2008		ND(0.50)	ND(0.50)	ND(0.50)	ND(0.50)	ND(0.50)	ND(0.50)	ND(0.50)	ND(0.50)	ND(0.50)	ND(5.0)
M35P322L17	14208 Robcaste Road	4/3/2008		0.17 J	ND(0.50)	ND(0.50)	ND(0.50)	ND(0.50)	ND(0.50)	ND(0.50)	ND(0.50)	ND(0.50)	ND(5.0)
M35P322L17	14208 Robcaste Road	7/16/2008		ND(0.50)	ND(0.50)	ND(0.50)	ND(0.50)	ND(0.50)	ND(0.50)	ND(0.50)	ND(0.50)	ND(0.50)	ND(5.0)
M35P322L17	14208 Robcaste Road	10/9/2008		ND(0.50)	ND(0.50)	ND(0.50)	ND(0.50)	ND(0.50)	ND(0.50)	ND(0.50)	ND(0.50)	ND(0.50)	ND(5.0)
M35P322L17	14208 Robcaste Road	1/13/2009		0.068 J	ND(0.50)	ND(0.50)	ND(0.50)	ND(0.50)	ND(0.50)	ND(0.50)	ND(0.50)	ND(0.50)	ND(5.0)
M35P322L17	14208 Robcaste Road	4/2/2009		ND(0.50)	ND(0.50)	ND(0.50)	ND(0.50)	ND(0.50)	ND(0.50)	ND(0.50)	ND(0.50)	ND(0.50)	ND(5.0)
M35P322L17	14208 Robcaste Road	7/8/2009		ND(0.50)	ND(0.50)	ND(0.50)	ND(0.50)	ND(0.50)	ND(0.50)	ND(0.50)	ND(0.50)	ND(0.50)	ND(5.0)
M35P322L17	14208 Robcaste Road	10/7/2009		ND(0.50)	ND(0.50)	ND(0.50)	ND(0.50)	ND(0.50)	ND(0.50)	ND(0.50)	ND(0.50)	ND(0.50)	ND(5.0)
M35P322L17	14208 Robcaste Road	1/12/2010		ND(0.50)	ND(0.50)	ND(0.50)	ND(0.50)	ND(0.50)	ND(0.50)	ND(0.50)	ND(0.50)	ND(0.50)	ND(5.0)
M35P322L17	14208 Robcaste Road	4/12/2010		ND(0.50)	ND(0.50)	0.096 J	ND(0.50)	ND(0.50)	ND(0.50)	ND(0.50)	ND(0.50)	ND(0.50)	5.0
M35P322L17	14208 Robcaste Road	4/21/2010		ND(0.50)	ND(0.50)	ND(0.50)	ND(0.50)	ND(0.50)	ND(0.50)	ND(0.50)	ND(0.50)	ND(0.50)	ND(5.0)
M35P322L17	14208 Robcaste Road	7/7/2010		ND(0.50)	ND(0.50)	ND(0.50)	ND(0.50)	ND(0.50)	ND(0.50)	ND(0.50)	ND(0.50)	ND(0.50)	ND(5.0)
M35P322L17	14208 Robcaste Road	10/22/2010		ND(0.50)	ND(0.50)	ND(0.50)	ND(0.50)	ND(0.50)	ND(0.50)	ND(0.50)	ND(0.50)	ND(0.50)	ND(5.0)
M35P322L17	14208 Robcaste Road	1/14/2011		ND(0.50)	ND(0.50)	ND(0.50)	ND(0.50)	ND(0.50)	ND(0.50)	ND(0.50)	ND(0.50)	ND(0.50)	ND(5.0)

Table 1 - Historical Private Supply Well Analytical Table

Inactive Exxon Facility #28077
14258 Jarrettsville Pike
Phoenix, Maryland

Map/Parcel/Lot	Address	Sample Date	POET Sample Point	MTBE (µg/L)	Benzene (µg/L)	Toluene (µg/L)	Ethyl-benzene (µg/L)	Total Xylenes (µg/L)	Naph-thalene (µg/L)	DIPE (µg/L)	ETBE (µg/L)	TAME (µg/L)	TBA (µg/L)
M35P322L17	14208 Robcaste Road	4/11/2011		ND(0.50)	ND(0.50)	ND(0.50)	ND(0.50)	ND(0.50)	ND(0.50)	ND(0.50)	ND(0.50)	ND(0.50)	ND(5.0)
M35P322L17	14208 Robcaste Road	4/29/2011		ND(0.50)	ND(0.50)	ND(0.50)	ND(0.50)	ND(0.50)	ND(0.50)	ND(0.50)	ND(0.50)	ND(0.50)	ND(5.0)
M35P322L17	14208 Robcaste Road	7/15/2011		ND(0.50)	ND(0.50)	ND(0.50)	ND(0.50)	ND(0.50)	ND(0.50)	ND(0.50)	ND(0.50)	ND(0.50)	ND(5.0)
M35P322L17	14208 Robcaste Road	10/19/2011		ND(0.50)	ND(0.50)	ND(0.50)	ND(0.50)	ND(0.50)	ND(0.50)	ND(0.50)	ND(0.50)	ND(0.50)	ND(5.0)
M35P322L17	14208 Robcaste Road	1/13/2012		ND(0.50)	ND(0.50)	ND(0.50)	ND(0.50)	ND(0.50)	ND(0.50)	ND(0.50)	ND(0.50)	ND(0.50)	ND(5.0)
M35P322L17	14208 Robcaste Road	4/9/2012		ND(0.50)	ND(0.50)	ND(0.50)	ND(0.50)	ND(0.50)	ND(0.50)	ND(0.50)	ND(0.50)	ND(0.50)	ND(5.0)
M35P322L17	14208 Robcaste Road	7/17/2012		ND(0.50)	ND(0.50)	ND(0.50)	ND(0.50)	ND(0.50)	ND(0.50)	ND(0.50)	ND(0.50)	ND(0.50)	ND(5.0)
M35P322L17	14208 Robcaste Road	10/9/2012		ND(0.50)	ND(0.50)	ND(0.50)	ND(0.50)	ND(0.50)	ND(0.50)	ND(0.50)	ND(0.50)	ND(0.50)	ND(5.0)
M35P322L17	14208 Robcaste Road	1/8/2013		ND(0.50)	ND(0.50)	ND(0.50)	ND(0.50)	ND(0.50)	ND(0.50)	ND(0.50)	ND(0.50)	ND(0.50)	ND(5.0)
M35P322L17	14208 Robcaste Road	4/8/2013		ND(0.50)	ND(0.50)	ND(0.50)	ND(0.50)	ND(0.50)	ND(0.50)	ND(0.50)	ND(0.50)	ND(0.50)	ND(5.0)
M35P322L17	14208 Robcaste Road	7/9/2013		ND(0.50)	ND(0.50)	ND(0.50)	ND(0.50)	ND(0.50)	ND(0.50)	ND(0.50)	ND(0.50)	ND(0.50)	ND(5.0)
M35P322L17	14208 Robcaste Road	10/15/2013		ND(0.50)	ND(0.50)	ND(0.50)	ND(0.50)	ND(0.50)	ND(0.50)	ND(0.50)	ND(0.50)	ND(0.50)	ND(5.0)
M35P322L17	14208 Robcaste Road	1/14/2014		ND(0.50)	ND(0.50)	ND(0.50)	ND(0.50)	ND(0.50)	ND(0.50)	ND(0.50)	ND(0.50)	ND(0.50)	ND(5.0)
M35P322L17	14208 Robcaste Road	4/15/2014		ND(0.50)	ND(0.50)	ND(0.50)	ND(0.50)	ND(0.50)	ND(0.50)	ND(0.50)	ND(0.50)	ND(0.50)	ND(5.0)
M35P322L17	14208 Robcaste Road	7/10/2014		ND(0.50)	ND(0.50)	ND(0.50)	ND(0.50)	ND(0.50)	ND(0.50)	ND(0.50)	ND(0.50)	ND(0.50)	ND(5.0)
M35P322L17	14208 Robcaste Road	10/10/2014		ND(0.50)	ND(0.50)	ND(0.50)	ND(0.50)	ND(0.50)	ND(0.50)	ND(0.50)	ND(0.50)	ND(0.50)	ND(5.0)
M35P322L17	14208 Robcaste Road	1/13/2015		ND(0.5)	ND(0.5)	ND(0.5)	ND(0.5)	ND(0.5)	ND(0.50)	ND(0.50)	ND(0.50)	ND(0.50)	ND(25.0)
M35P322L17	14208 Robcaste Road	4/8/2015		ND(0.5)	ND(0.5)	ND(0.5)	ND(0.5)	ND(0.5)	ND(0.5)	ND(0.5)	ND(0.5)	ND(0.5)	ND(25)
M35P322L17	14208 Robcaste Road	7/13/2015		ND(0.5)	ND(0.5)	ND(0.5)	ND(0.5)	ND(0.5)	ND(0.5)	ND(0.5)	ND(0.5)	ND(0.5)	ND(25)
M35P322L17	14208 Robcaste Road	10/29/2015		ND(0.5)	ND(0.5)	ND(0.5)	ND(0.5)	ND(0.5)	ND(0.5)	ND(0.5)	ND(0.5)	ND(0.5)	ND(25)
M35P322L18	14210 Robcaste Road	3/1/2006		0.23 J	ND(0.50)	3.9	ND(0.50)	ND(0.50)	ND(0.50)	ND(0.50)	ND(0.50)	ND(0.50)	ND(5.0)
M35P322L18	14210 Robcaste Road	3/16/2006		0.60	ND(0.50)	0.41 J	ND(0.50)	ND(0.50)	ND(0.50)	ND(0.50)	ND(0.50)	ND(0.50)	ND(5.0)
M35P322L18	14210 Robcaste Road	3/23/2006		0.45 J	ND(0.50)	ND(0.50)	ND(0.50)	ND(0.50)	ND(0.50)	ND(0.50)	ND(0.50)	ND(0.50)	ND(5.0)
M35P322L18	14210 Robcaste Road	3/30/2006		0.51	ND(0.50)	ND(0.50)	ND(0.50)	ND(0.50)	ND(0.50)	ND(0.50)	ND(0.50)	ND(0.50)	ND(5.0)
M35P322L18	14210 Robcaste Road	4/6/2006		0.62	ND(0.50)	ND(0.50)	ND(0.50)	ND(0.50)	ND(0.50)	ND(0.50)	ND(0.50)	ND(0.50)	ND(5.0)
M35P322L18	14210 Robcaste Road	4/13/2006		0.53	ND(0.50)	ND(0.50)	ND(0.50)	ND(0.50)	ND(0.50)	ND(0.50)	ND(0.50)	ND(0.50)	ND(5.0)
M35P322L18	14210 Robcaste Road	4/20/2006		0.65	ND(0.50)	ND(0.50)	ND(0.50)	ND(0.50)	ND(0.50)	ND(0.50)	ND(0.50)	ND(0.50)	ND(5.0)
M35P322L18	14210 Robcaste Road	4/27/2006		0.57	ND(0.50)	ND(0.50)	ND(0.50)	ND(0.50)	ND(0.50)	ND(0.50)	ND(0.50)	ND(0.50)	ND(5.0)
M35P322L18	14210 Robcaste Road	5/2/2006		0.56	ND(0.50)	ND(0.50)	ND(0.50)	ND(0.50)	ND(0.50)	ND(0.50)	ND(0.50)	ND(0.50)	ND(5.0)
M35P322L18	14210 Robcaste Road	5/9/2006		0.54	ND(0.50)	ND(0.50)	ND(0.50)	ND(0.50)	ND(0.50)	ND(0.50)	ND(0.50)	ND(0.50)	ND(5.0)

Table 1 - Historical Private Supply Well Analytical Table

Inactive Exxon Facility #28077
14258 Jarrettsville Pike
Phoenix, Maryland

Map/Parcel/Lot	Address	Sample Date	POET Sample Point	MTBE (µg/L)	Benzene (µg/L)	Toluene (µg/L)	Ethyl-benzene (µg/L)	Total Xylenes (µg/L)	Naph-thalene (µg/L)	DIPE (µg/L)	ETBE (µg/L)	TAME (µg/L)	TBA (µg/L)
M35P322L18	14210 Robcaste Road	5/16/2006		0.51	ND(0.50)	ND(0.50)	ND(0.50)	ND(0.50)	ND(0.50)	ND(0.50)	ND(0.50)	ND(0.50)	ND(5.0)
M35P322L18	14210 Robcaste Road	5/23/2006		0.58	ND(0.50)	ND(0.50)	ND(0.50)	ND(0.50)	ND(0.50)	ND(0.50)	ND(0.50)	ND(0.50)	ND(5.0)
M35P322L18	14210 Robcaste Road	5/30/2006		0.72	ND(0.50)	ND(0.50)	ND(0.50)	ND(0.50)	ND(0.50)	ND(0.50)	ND(0.50)	ND(0.50)	ND(5.0)
M35P322L18	14210 Robcaste Road	6/6/2006		0.57	ND(0.50)	ND(0.50)	ND(0.50)	ND(0.50)	ND(0.50)	ND(0.50)	ND(0.50)	ND(0.50)	ND(5.0)
M35P322L18	14210 Robcaste Road	6/13/2006		0.54	ND(0.50)	ND(0.50)	ND(0.50)	ND(0.50)	ND(0.50)	ND(0.50)	ND(0.50)	ND(0.50)	ND(5.0)
M35P322L18	14210 Robcaste Road	6/20/2006		0.50	ND(0.50)	ND(0.50)	ND(0.50)	ND(0.50)	ND(0.50)	ND(0.50)	ND(0.50)	ND(0.50)	ND(5.0)
M35P322L18	14210 Robcaste Road	6/26/2006		0.45 J	ND(0.50)	ND(0.50)	ND(0.50)	ND(0.50)	ND(0.50)	ND(0.50)	ND(0.50)	ND(0.50)	ND(5.0)
M35P322L18	14210 Robcaste Road	7/6/2006		0.44 J	ND(0.50)	ND(0.50)	ND(0.50)	ND(0.50)	ND(0.50)	ND(0.50)	ND(0.50)	ND(0.50)	ND(5.0)
M35P322L18	14210 Robcaste Road	7/11/2006		0.27 J	ND(0.50)	ND(0.50)	ND(0.50)	ND(0.50)	ND(0.50)	ND(0.50)	ND(0.50)	ND(0.50)	ND(5.0)
M35P322L18	14210 Robcaste Road	7/18/2006		0.69	ND(0.50)	ND(0.50)	ND(0.50)	ND(0.50)	ND(0.50)	ND(0.50)	ND(0.50)	ND(0.50)	ND(5.0)
M35P322L18	14210 Robcaste Road	7/25/2006		0.73	ND(0.50)	ND(0.50)	ND(0.50)	0.17 J	ND(0.50)	ND(0.50)	ND(0.50)	ND(0.50)	ND(5.0)
M35P322L18	14210 Robcaste Road	8/1/2006		1.2	ND(0.50)	ND(0.50)	ND(0.50)	ND(0.50)	ND(0.50)	ND(0.50)	ND(0.50)	ND(0.50)	ND(5.0)
M35P322L18	14210 Robcaste Road	8/8/2006		1.3	ND(0.50)	ND(0.50)	ND(0.50)	ND(0.50)	ND(0.50)	ND(0.50)	ND(0.50)	ND(0.50)	ND(5.0)
M35P322L18	14210 Robcaste Road	8/15/2006		1.5	ND(0.50)	ND(0.50)	ND(0.50)	ND(0.50)	ND(0.50)	ND(0.50)	ND(0.50)	ND(0.50)	ND(5.0)
M35P322L18	14210 Robcaste Road	8/22/2006		1.0	ND(0.50)	ND(0.50)	ND(0.50)	ND(0.50)	ND(0.50)	ND(0.50)	ND(0.50)	ND(0.50)	ND(5.0)
M35P322L18	14210 Robcaste Road	8/29/2006		1.0	ND(0.50)	ND(0.50)	ND(0.50)	ND(0.50)	ND(0.50)	ND(0.50)	ND(0.50)	ND(0.50)	ND(5.0)
M35P322L18	14210 Robcaste Road	9/5/2006		0.93	ND(0.50)	ND(0.50)	ND(0.50)	ND(0.50)	ND(0.50)	ND(0.50)	ND(0.50)	ND(0.50)	ND(5.0)
M35P322L18	14210 Robcaste Road	9/12/2006		0.74	ND(0.50)	ND(0.50)	ND(0.50)	ND(0.50)	ND(0.50)	ND(0.50)	ND(0.50)	ND(0.50)	ND(5.0)
M35P322L18	14210 Robcaste Road	9/19/2006		0.76	ND(0.50)	ND(0.50)	ND(0.50)	ND(0.50)	ND(0.50)	ND(0.50)	ND(0.50)	ND(0.50)	ND(5.0)
M35P322L18	14210 Robcaste Road	9/26/2006		0.51	ND(0.50)	ND(0.50)	ND(0.50)	ND(0.50)	ND(0.50)	ND(0.50)	ND(0.50)	ND(0.50)	ND(5.0)
M35P322L18	14210 Robcaste Road	10/3/2006		0.55	ND(0.50)	ND(0.50)	ND(0.50)	ND(0.50)	ND(0.50)	ND(0.50)	ND(0.50)	ND(0.50)	ND(5.0)
M35P322L18	14210 Robcaste Road	10/10/2006		0.43 J	ND(0.50)	ND(0.50)	ND(0.50)	ND(0.50)	ND(0.50)	ND(0.50)	ND(0.50)	ND(0.50)	ND(5.0)
M35P322L18	14210 Robcaste Road	10/17/2006		0.47 J	ND(0.50)	ND(0.50)	ND(0.50)	ND(0.50)	ND(0.50)	ND(0.50)	ND(0.50)	ND(0.50)	ND(5.0)
M35P322L18	14210 Robcaste Road	10/24/2006		0.44 J	ND(0.50)	ND(0.50)	ND(0.50)	ND(0.50)	ND(0.50)	ND(0.50)	ND(0.50)	ND(0.50)	ND(5.0)
M35P322L18	14210 Robcaste Road	10/31/2006		0.33 J	ND(0.50)	ND(0.50)	ND(0.50)	ND(0.50)	ND(0.50)	ND(0.50)	ND(0.50)	ND(0.50)	ND(5.0)
M35P322L18	14210 Robcaste Road	11/7/2006		0.28 J	ND(0.50)	ND(0.50)	ND(0.50)	ND(0.50)	ND(0.50)	ND(0.50)	ND(0.50)	ND(0.50)	ND(5.0)
M35P322L18	14210 Robcaste Road	11/14/2006		0.20 J	ND(0.50)	ND(0.50)	ND(0.50)	ND(0.50)	ND(0.50)	ND(0.50)	ND(0.50)	ND(0.50)	ND(5.0)
M35P322L18	14210 Robcaste Road	11/28/2006		ND(0.50)	ND(0.50)	ND(0.50)	ND(0.50)	ND(0.50)	ND(0.50)	ND(0.50)	ND(0.50)	ND(0.50)	ND(5.0)
M35P322L18	14210 Robcaste Road	12/5/2006		0.19 J	ND(0.50)	ND(0.50)	ND(0.50)	ND(0.50)	ND(0.50)	ND(0.50)	ND(0.50)	ND(0.50)	ND(5.0)
M35P322L18	14210 Robcaste Road	12/12/2006		0.46 J	ND(0.50)	ND(0.50)	ND(0.50)	ND(0.50)	ND(0.50)	ND(0.50)	ND(0.50)	ND(0.50)	ND(5.0)

Table 1 - Historical Private Supply Well Analytical Table

Inactive Exxon Facility #28077
14258 Jarrettsville Pike
Phoenix, Maryland

Map/Parcel/Lot	Address	Sample Date	POET Sample Point	MTBE (µg/L)	Benzene (µg/L)	Toluene (µg/L)	Ethyl-benzene (µg/L)	Total Xylenes (µg/L)	Naph-thalene (µg/L)	DIPE (µg/L)	ETBE (µg/L)	TAME (µg/L)	TBA (µg/L)
M35P322L18	14210 Robcaste Road	12/19/2006		0.49 J	ND(0.50)	ND(0.50)	ND(0.50)	ND(0.50)	ND(0.50)	ND(0.50)	ND(0.50)	ND(0.50)	ND(5.0)
M35P322L18	14210 Robcaste Road	1/9/2007		0.53	ND(0.50)	ND(0.50)	ND(0.50)	ND(0.50)	ND(0.50)	ND(0.50)	ND(0.50)	ND(0.50)	ND(5.0)
M35P322L18	14210 Robcaste Road	1/23/2007		0.24 J	ND(0.50)	ND(0.50)	ND(0.50)	ND(0.50)	ND(0.50)	ND(0.50)	ND(0.50)	ND(0.50)	ND(5.0)
M35P322L18	14210 Robcaste Road	2/6/2007		0.27 J	ND(0.50)	ND(0.50)	ND(0.50)	ND(0.50)	ND(0.50)	ND(0.50)	ND(0.50)	ND(0.50)	ND(5.0)
M35P322L18	14210 Robcaste Road	2/20/2007		0.33 J	ND(0.50)	ND(0.50)	ND(0.50)	ND(0.50)	ND(0.50)	ND(0.50)	ND(0.50)	ND(0.50)	ND(5.0)
M35P322L18	14210 Robcaste Road	3/6/2007		0.18 J	ND(0.50)	ND(0.50)	ND(0.50)	ND(0.50)	ND(0.50)	ND(0.50)	ND(0.50)	ND(0.50)	ND(5.0)
M35P322L18	14210 Robcaste Road	3/20/2007		0.25 J	ND(0.50)	ND(0.50)	ND(0.50)	ND(0.50)	ND(0.50)	ND(0.50)	ND(0.50)	ND(0.50)	ND(5.0)
M35P322L18	14210 Robcaste Road	4/3/2007		0.22 J	ND(0.50)	ND(0.50)	ND(0.50)	ND(0.50)	ND(0.50)	ND(0.50)	ND(0.50)	ND(0.50)	ND(5.0)
M35P322L18	14210 Robcaste Road	4/17/2007		ND(0.50)	ND(0.50)	ND(0.50)	ND(0.50)	ND(0.50)	ND(0.50)	ND(0.50)	ND(0.50)	ND(0.50)	ND(5.0)
M35P322L18	14210 Robcaste Road	5/1/2007		0.20 J	ND(0.50)	ND(0.50)	ND(0.50)	ND(0.50)	ND(0.50)	ND(0.50)	ND(0.50)	ND(0.50)	ND(5.0)
M35P322L18	14210 Robcaste Road	5/15/2007		0.42 J	ND(0.50)	ND(0.50)	ND(0.50)	ND(0.50)	ND(0.50)	ND(0.50)	ND(0.50)	ND(0.50)	ND(5.0)
M35P322L18	14210 Robcaste Road	5/29/2007		0.39 J	ND(0.50)	ND(0.50)	ND(0.50)	ND(0.50)	ND(0.50)	ND(0.50)	ND(0.50)	ND(0.50)	ND(5.0)
M35P322L18	14210 Robcaste Road	6/12/2007		0.32 J	ND(0.50)	ND(0.50)	ND(0.50)	ND(0.50)	ND(0.50)	ND(0.50)	ND(0.50)	ND(0.50)	ND(5.0)
M35P322L18	14210 Robcaste Road	6/26/2007		0.31 J	ND(0.50)	ND(0.50)	ND(0.50)	ND(0.50)	ND(0.50)	ND(0.50)	ND(0.50)	ND(0.50)	ND(5.0)
M35P322L18	14210 Robcaste Road	7/10/2007		ND(0.50)	ND(0.50)	ND(0.50)	ND(0.50)	ND(0.50)	ND(0.50)	ND(0.50)	ND(0.50)	ND(0.50)	ND(5.0)
M35P322L18	14210 Robcaste Road	7/24/2007		ND(0.50)	ND(0.50)	ND(0.50)	ND(0.50)	ND(0.50)	ND(0.50)	ND(0.50)	ND(0.50)	ND(0.50)	ND(5.0)
M35P322L18	14210 Robcaste Road	8/7/2007		ND(0.50)	ND(0.50)	ND(0.50)	ND(0.50)	ND(0.50)	ND(0.50)	ND(0.50)	ND(0.50)	ND(0.50)	ND(5.0)
M35P322L18	14210 Robcaste Road	8/21/2007		ND(0.50)	ND(0.50)	ND(0.50)	ND(0.50)	ND(0.50)	ND(0.50)	ND(0.50)	ND(0.50)	ND(0.50)	ND(5.0)
M35P322L18	14210 Robcaste Road	9/4/2007		ND(0.50)	ND(0.50)	ND(0.50)	ND(0.50)	ND(0.50)	ND(0.50)	ND(0.50)	ND(0.50)	ND(0.50)	ND(5.0)
M35P322L18	14210 Robcaste Road	9/18/2007		ND(0.50)	ND(0.50)	ND(0.50)	ND(0.50)	ND(0.50)	ND(0.50)	ND(0.50)	ND(0.50)	ND(0.50)	ND(5.0)
M35P322L18	14210 Robcaste Road	10/2/2007		ND(0.50)	ND(0.50)	ND(0.50)	ND(0.50)	ND(0.50)	ND(0.50)	ND(0.50)	ND(0.50)	ND(0.50)	ND(5.0)
M35P322L18	14210 Robcaste Road	10/16/2007		ND(0.50)	ND(0.50)	ND(0.50)	ND(0.50)	ND(0.50)	ND(0.50)	ND(0.50)	ND(0.50)	ND(0.50)	ND(5.0)
M35P322L18	14210 Robcaste Road	10/30/2007		ND(0.50)	ND(0.50)	ND(0.50)	ND(0.50)	ND(0.50)	ND(0.50)	ND(0.50)	ND(0.50)	ND(0.50)	ND(5.0)
M35P322L18	14210 Robcaste Road	11/13/2007		0.092 J	ND(0.50)	ND(0.50)	ND(0.50)	ND(0.50)	ND(0.50)	ND(0.50)	ND(0.50)	ND(0.50)	ND(5.0)
M35P322L18	14210 Robcaste Road	11/27/2007		0.10 J	ND(0.50)	ND(0.50)	ND(0.50)	ND(0.50)	ND(0.50)	ND(0.50)	ND(0.50)	ND(0.50)	ND(5.0)
M35P322L18	14210 Robcaste Road	12/11/2007		ND(0.50)	ND(0.50)	ND(0.50)	ND(0.50)	ND(0.50)	ND(0.50)	ND(0.50)	ND(0.50)	ND(0.50)	ND(5.0)
M35P322L18	14210 Robcaste Road	1/8/2008		0.11 J	ND(0.50)	ND(0.50)	ND(0.50)	ND(0.50)	ND(0.50)	ND(0.50)	ND(0.50)	ND(0.50)	ND(5.0)
M35P322L18	14210 Robcaste Road	2/5/2008		0.12 J	ND(0.50)	ND(0.50)	ND(0.50)	ND(0.50)	ND(0.50)	ND(0.50)	ND(0.50)	ND(0.50)	ND(5.0)
M35P322L18	14210 Robcaste Road	3/4/2008		ND(0.50)	ND(0.50)	ND(0.50)	ND(0.50)	ND(0.50)	ND(0.50)	ND(0.50)	ND(0.50)	ND(0.50)	ND(5.0)
M35P322L18	14210 Robcaste Road	4/8/2008		ND(0.50)	ND(0.50)	ND(0.50)	ND(0.50)	ND(0.50)	ND(0.50)	ND(0.50)	ND(0.50)	ND(0.50)	ND(5.0)

Table 1 - Historical Private Supply Well Analytical Table

Inactive Exxon Facility #28077
14258 Jarrettsville Pike
Phoenix, Maryland

Map/Parcel/Lot	Address	Sample Date	POET Sample Point	MTBE (µg/L)	Benzene (µg/L)	Toluene (µg/L)	Ethyl-benzene (µg/L)	Total Xylenes (µg/L)	Naph-thalene (µg/L)	DIPE (µg/L)	ETBE (µg/L)	TAME (µg/L)	TBA (µg/L)
M35P322L18	14210 Robcaste Road	5/6/2008		0.27 J	ND(0.50)	ND(0.50)	ND(0.50)	ND(0.50)	ND(0.50)	ND(0.50)	ND(0.50)	ND(0.50)	ND(5.0)
M35P322L18	14210 Robcaste Road	6/3/2008		0.086 J	ND(0.50)	ND(0.50)	ND(0.50)	ND(0.50)	ND(0.50)	ND(0.50)	ND(0.50)	ND(0.50)	ND(5.0)
M35P322L18	14210 Robcaste Road	7/8/2008		0.15 J	ND(0.50)	ND(0.50)	ND(0.50)	ND(0.50)	ND(0.50)	ND(0.50)	ND(0.50)	ND(0.50)	ND(5.0)
M35P322L18	14210 Robcaste Road	8/15/2008		0.18 J	ND(0.50)	ND(0.50)	ND(0.50)	ND(0.50)	ND(0.50)	ND(0.50)	ND(0.50)	ND(0.50)	ND(5.0)
M35P322L18	14210 Robcaste Road	9/9/2008		0.091 J	ND(0.50)	ND(0.50)	ND(0.50)	ND(0.50)	ND(0.50)	ND(0.50)	ND(0.50)	ND(0.50)	ND(5.0)
M35P322L18	14210 Robcaste Road	10/7/2008		ND(0.50)	ND(0.50)	ND(0.50)	ND(0.50)	ND(0.50)	ND(0.50)	ND(0.50)	ND(0.50)	ND(0.50)	ND(5.0)
M35P322L18	14210 Robcaste Road	11/4/2008		ND(0.50)	ND(0.50)	ND(0.50)	ND(0.50)	ND(0.50)	ND(0.50)	ND(0.50)	ND(0.50)	ND(0.50)	ND(5.0)
M35P322L18	14210 Robcaste Road	12/2/2008		ND(0.50)	ND(0.50)	ND(0.50)	ND(0.50)	ND(0.50)	ND(0.50)	ND(0.50)	ND(0.50)	ND(0.50)	ND(5.0)
M35P322L18	14210 Robcaste Road	1/6/2009		ND(0.50)	ND(0.50)	ND(0.50)	ND(0.50)	ND(0.50)	ND(0.50)	ND(0.50)	ND(0.50)	ND(0.50)	ND(5.0)
M35P322L18	14210 Robcaste Road	2/3/2009		ND(0.50)	ND(0.50)	ND(0.50)	ND(0.50)	ND(0.50)	ND(0.50)	ND(0.50)	ND(0.50)	ND(0.50)	ND(5.0)
M35P322L18	14210 Robcaste Road	3/3/2009		ND(0.50)	ND(0.50)	ND(0.50)	ND(0.50)	ND(0.50)	ND(0.50)	ND(0.50)	ND(0.50)	ND(0.50)	ND(5.0)
M35P322L18	14210 Robcaste Road	4/7/2009		ND(0.50)	ND(0.50)	ND(0.50)	ND(0.50)	ND(0.50)	ND(0.50)	ND(0.50)	ND(0.50)	ND(0.50)	ND(5.0)
M35P322L18	14210 Robcaste Road	5/5/2009		ND(0.50)	ND(0.50)	0.41 J	ND(0.50)	ND(0.50)	ND(0.50)	ND(0.50)	ND(0.50)	ND(0.50)	ND(5.0)
M35P322L18	14210 Robcaste Road	6/2/2009		0.13 J	ND(0.50)	ND(0.50)	ND(0.50)	ND(0.50)	ND(0.50)	ND(0.50)	ND(0.50)	ND(0.50)	ND(5.0)
M35P322L18	14210 Robcaste Road	7/7/2009		0.13 J	ND(0.50)	ND(0.50)	ND(0.50)	ND(0.50)	ND(0.50)	ND(0.50)	ND(0.50)	ND(0.50)	ND(5.0)
M35P322L18	14210 Robcaste Road	8/4/2009		0.17 J	ND(0.50)	ND(0.50)	ND(0.50)	ND(0.50)	ND(0.50)	ND(0.50)	ND(0.50)	ND(0.50)	ND(5.0)
M35P322L18	14210 Robcaste Road	9/1/2009		ND(0.50)	ND(0.50)	ND(0.50)	ND(0.50)	ND(0.50)	ND(0.50)	ND(0.50)	ND(0.50)	ND(0.50)	ND(5.0)
M35P322L18	14210 Robcaste Road	10/6/2009		0.11 J	ND(0.50)	ND(0.50)	ND(0.50)	ND(0.50)	ND(0.50)	ND(0.50)	ND(0.50)	ND(0.50)	ND(5.0)
M35P322L18	14210 Robcaste Road	11/3/2009		0.15 J	ND(0.50)	ND(0.50)	ND(0.50)	ND(0.50)	ND(0.50)	ND(0.50)	ND(0.50)	ND(0.50)	ND(5.0)
M35P322L18	14210 Robcaste Road	12/8/2009		0.11 J	ND(0.50)	ND(0.50)	ND(0.50)	ND(0.50)	ND(0.50)	ND(0.50)	ND(0.50)	ND(0.50)	ND(5.0)
M35P322L18	14210 Robcaste Road	1/5/2010		ND(0.50)	ND(0.50)	ND(0.50)	ND(0.50)	ND(0.50)	ND(0.50)	ND(0.50)	ND(0.50)	ND(0.50)	ND(5.0)
M35P322L18	14210 Robcaste Road	2/2/2010		ND(0.50)	ND(0.50)	ND(0.50)	ND(0.50)	ND(0.50)	ND(0.50)	ND(0.50)	ND(0.50)	ND(0.50)	ND(5.0)
M35P322L18	14210 Robcaste Road	3/2/2010		ND(0.50)	ND(0.50)	ND(0.50)	ND(0.50)	ND(0.50)	ND(0.50)	ND(0.50)	ND(0.50)	ND(0.50)	ND(5.0)
M35P322L18	14210 Robcaste Road	4/6/2010		ND(0.50)	ND(0.50)	ND(0.50)	ND(0.50)	ND(0.50)	ND(0.50)	ND(0.50)	ND(0.50)	ND(0.50)	ND(5.0)
M35P322L18	14210 Robcaste Road	5/4/2010		ND(0.50)	ND(0.50)	ND(0.50)	ND(0.50)	ND(0.50)	ND(0.50)	ND(0.50)	ND(0.50)	ND(0.50)	ND(5.0)
M35P322L18	14210 Robcaste Road	6/8/2010		ND(0.50)	ND(0.50)	ND(0.50)	ND(0.50)	ND(0.50)	ND(0.50)	ND(0.50)	ND(0.50)	ND(0.50)	ND(5.0)
M35P322L18	14210 Robcaste Road	7/13/2010		ND(0.50)	ND(0.50)	ND(0.50)	ND(0.50)	ND(0.50)	ND(0.50)	ND(0.50)	ND(0.50)	ND(0.50)	ND(5.0)
M35P322L18	14210 Robcaste Road	8/3/2010		ND(0.50)	ND(0.50)	ND(0.50)	ND(0.50)	ND(0.50)	ND(0.50)	ND(0.50)	ND(0.50)	ND(0.50)	ND(5.0)
M35P322L18	14210 Robcaste Road	9/14/2010		ND(0.50)	ND(0.50)	ND(0.50)	ND(0.50)	ND(0.50)	ND(0.50)	ND(0.50)	ND(0.50)	ND(0.50)	ND(5.0)
M35P322L18	14210 Robcaste Road	10/5/2010		ND(0.50)	ND(0.50)	ND(0.50)	ND(0.50)	ND(0.50)	ND(0.50)	ND(0.50)	ND(0.50)	ND(0.50)	ND(5.0)

Table 1 - Historical Private Supply Well Analytical Table

Inactive Exxon Facility #28077
14258 Jarrettsville Pike
Phoenix, Maryland

Map/Parcel/Lot	Address	Sample Date	POET Sample Point	MTBE (µg/L)	Benzene (µg/L)	Toluene (µg/L)	Ethyl-benzene (µg/L)	Total Xylenes (µg/L)	Naph-thalene (µg/L)	DIPE (µg/L)	ETBE (µg/L)	TAME (µg/L)	TBA (µg/L)
M35P322L18	14210 Robcaste Road	11/2/2010		ND(0.50)	ND(0.50)	ND(0.50)	ND(0.50)	ND(0.50)	ND(0.50)	ND(0.50)	ND(0.50)	ND(0.50)	ND(5.0)
M35P322L18	14210 Robcaste Road	12/7/2010		ND(0.50)	ND(0.50)	ND(0.50)	ND(0.50)	ND(0.50)	ND(0.50)	ND(0.50)	ND(0.50)	ND(0.50)	ND(5.0)
M35P322L18	14210 Robcaste Road	1/4/2011		ND(0.50)	ND(0.50)	ND(0.50)	ND(0.50)	ND(0.50)	ND(0.50)	ND(0.50)	ND(0.50)	ND(0.50)	ND(5.0)
M35P322L18	14210 Robcaste Road	2/8/2011		ND(0.50)	ND(0.50)	ND(0.50)	ND(0.50)	ND(0.50)	ND(0.50)	ND(0.50)	ND(0.50)	ND(0.50)	ND(5.0)
M35P322L18	14210 Robcaste Road	3/8/2011		ND(0.50)	ND(0.50)	ND(0.50)	ND(0.50)	ND(0.50)	ND(0.50)	ND(0.50)	ND(0.50)	ND(0.50)	ND(5.0)
M35P322L18	14210 Robcaste Road	4/5/2011		ND(0.50)	ND(0.50)	ND(0.50)	ND(0.50)	ND(0.50)	ND(0.50)	ND(0.50)	ND(0.50)	ND(0.50)	ND(5.0)
M35P322L18	14210 Robcaste Road	5/3/2011		ND(0.50)	ND(0.50)	0.20 J	ND(0.50)	ND(0.50)	ND(0.50)	ND(0.50)	ND(0.50)	ND(0.50)	ND(5.0)
M35P322L18	14210 Robcaste Road	6/7/2011		ND(0.50)	ND(0.50)	ND(0.50)	ND(0.50)	ND(0.50)	ND(0.50)	ND(0.50)	ND(0.50)	ND(0.50)	ND(5.0)
M35P322L18	14210 Robcaste Road	7/12/2011		ND(0.50)	ND(0.50)	ND(0.50)	ND(0.50)	ND(0.50)	ND(0.50)	ND(0.50)	ND(0.50)	ND(0.50)	ND(5.0)
M35P322L18	14210 Robcaste Road	8/2/2011		ND(0.50)	ND(0.50)	ND(0.50)	ND(0.50)	ND(0.50)	ND(0.50)	ND(0.50)	ND(0.50)	ND(0.50)	ND(5.0)
M35P322L18	14210 Robcaste Road	9/13/2011		ND(0.50)	ND(0.50)	ND(0.50)	ND(0.50)	ND(0.50)	ND(0.50)	ND(0.50)	ND(0.50)	ND(0.50)	ND(5.0)
M35P322L18	14210 Robcaste Road	10/4/2011		ND(0.50)	ND(0.50)	ND(0.50)	ND(0.50)	ND(0.50)	ND(0.50)	ND(0.50)	ND(0.50)	ND(0.50)	ND(5.0)
M35P322L18	14210 Robcaste Road	11/8/2011		ND(0.50)	ND(0.50)	ND(0.50)	ND(0.50)	ND(0.50)	ND(0.50)	ND(0.50)	ND(0.50)	ND(0.50)	ND(5.0)
M35P322L18	14210 Robcaste Road	12/6/2011		ND(0.50)	ND(0.50)	ND(0.50)	ND(0.50)	ND(0.50)	ND(0.50)	ND(0.50)	ND(0.50)	ND(0.50)	ND(5.0)
M35P322L18	14210 Robcaste Road	1/10/2012		ND(0.50)	ND(0.50)	ND(0.50)	ND(0.50)	ND(0.50)	ND(0.50)	ND(0.50)	ND(0.50)	ND(0.50)	ND(5.0)
M35P322L18	14210 Robcaste Road	2/7/2012		ND(0.50)	ND(0.50)	ND(0.50)	ND(0.50)	ND(0.50)	ND(0.50)	ND(0.50)	ND(0.50)	ND(0.50)	ND(5.0)
M35P322L18	14210 Robcaste Road	3/6/2012		ND(0.50)	ND(0.50)	ND(0.50)	ND(0.50)	ND(0.50)	ND(0.50)	ND(0.50)	ND(0.50)	ND(0.50)	ND(5.0)
M35P322L18	14210 Robcaste Road	4/3/2012		ND(0.50)	ND(0.50)	ND(0.50)	ND(0.50)	ND(0.50)	ND(0.50)	ND(0.50)	ND(0.50)	ND(0.50)	ND(5.0)
M35P322L18	14210 Robcaste Road	5/8/2012		ND(0.50)	ND(0.50)	ND(0.50)	ND(0.50)	ND(0.50)	ND(0.50)	ND(0.50)	ND(0.50)	ND(0.50)	ND(5.0)
M35P322L18	14210 Robcaste Road	6/5/2012		ND(0.50)	ND(0.50)	ND(0.50)	ND(0.50)	ND(0.50)	ND(0.50)	ND(0.50)	ND(0.50)	ND(0.50)	ND(5.0)
M35P322L18	14210 Robcaste Road	7/3/2012		ND(0.50)	ND(0.50)	ND(0.50)	ND(0.50)	ND(0.50)	ND(0.50)	ND(0.50)	ND(0.50)	ND(0.50)	ND(5.0)
M35P322L18	14210 Robcaste Road	8/7/2012		ND(0.50)	ND(0.50)	ND(0.50)	ND(0.50)	ND(0.50)	ND(0.50)	ND(0.50)	ND(0.50)	ND(0.50)	ND(5.0)
M35P322L18	14210 Robcaste Road	9/11/2012		ND(0.50)	ND(0.50)	ND(0.50)	ND(0.50)	ND(0.50)	ND(0.50)	ND(0.50)	ND(0.50)	ND(0.50)	ND(5.0)
M35P322L18	14210 Robcaste Road	10/2/2012		ND(0.50)	ND(0.50)	ND(0.50)	ND(0.50)	ND(0.50)	ND(0.50)	ND(0.50)	ND(0.50)	ND(0.50)	ND(5.0)
M35P322L18	14210 Robcaste Road	11/6/2012		ND(0.50)	ND(0.50)	ND(0.50)	ND(0.50)	ND(0.50)	ND(0.50)	ND(0.50)	ND(0.50)	ND(0.50)	ND(5.0)
M35P322L18	14210 Robcaste Road	12/4/2012		ND(0.50)	ND(0.50)	ND(0.50)	ND(0.50)	ND(0.50)	ND(0.50)	ND(0.50)	ND(0.50)	ND(0.50)	ND(5.0)
M35P322L18	14210 Robcaste Road	1/8/2013		ND(0.50)	ND(0.50)	ND(0.50)	ND(0.50)	ND(0.50)	ND(0.50)	ND(0.50)	ND(0.50)	ND(0.50)	ND(5.0)
M35P322L18	14210 Robcaste Road	2/5/2013		ND(0.50)	ND(0.50)	ND(0.50)	ND(0.50)	ND(0.50)	ND(0.50)	ND(0.50)	ND(0.50)	ND(0.50)	ND(5.0)
M35P322L18	14210 Robcaste Road	3/5/2013		ND(0.50)	ND(0.50)	ND(0.50)	ND(0.50)	ND(0.50)	ND(0.50)	ND(0.50)	ND(0.50)	ND(0.50)	ND(5.0)
M35P322L18	14210 Robcaste Road	4/2/2013		ND(0.50)	ND(0.50)	ND(0.50)	ND(0.50)	ND(0.50)	ND(0.50)	ND(0.50)	ND(0.50)	ND(0.50)	ND(5.0)

Table 1 - Historical Private Supply Well Analytical Table

Inactive Exxon Facility #28077
14258 Jarrettsville Pike
Phoenix, Maryland

Map/Parcel/Lot	Address	Sample Date	POET Sample Point	MTBE (µg/L)	Benzene (µg/L)	Toluene (µg/L)	Ethyl-benzene (µg/L)	Total Xylenes (µg/L)	Naph-thalene (µg/L)	DIPE (µg/L)	ETBE (µg/L)	TAME (µg/L)	TBA (µg/L)
M35P322L18	14210 Robcaste Road	5/7/2013		ND(0.50)	ND(0.50)	ND(0.50)	ND(0.50)	ND(0.50)	ND(0.50)	ND(0.50)	ND(0.50)	ND(0.50)	ND(5.0)
M35P322L18	14210 Robcaste Road	6/4/2013		ND(0.50)	ND(0.50)	ND(0.50)	ND(0.50)	ND(0.50)	ND(0.50)	ND(0.50)	ND(0.50)	ND(0.50)	ND(5.0)
M35P322L18	14210 Robcaste Road	7/2/2013		ND(0.50)	ND(0.50)	ND(0.50)	ND(0.50)	ND(0.50)	ND(0.50)	ND(0.50)	ND(0.50)	ND(0.50)	ND(5.0)
M35P322L18	14210 Robcaste Road	8/15/2013		ND(0.50)	ND(0.50)	ND(0.50)	ND(0.50)	ND(0.50)	ND(0.50)	ND(0.50)	ND(0.50)	ND(0.50)	ND(5.0)
M35P322L18	14210 Robcaste Road	9/10/2013		ND(0.50)	ND(0.50)	ND(0.50)	ND(0.50)	ND(0.50)	ND(0.50)	ND(0.50)	ND(0.50)	ND(0.50)	ND(5.0)
M35P322L18	14210 Robcaste Road	10/8/2013		ND(0.50)	ND(0.50)	ND(0.50)	ND(0.50)	ND(0.50)	ND(0.50)	ND(0.50)	ND(0.50)	ND(0.50)	ND(5.0)
M35P322L18	14210 Robcaste Road	11/5/2013		ND(0.50)	ND(0.50)	ND(0.50)	ND(0.50)	ND(0.50)	ND(0.50)	ND(0.50)	ND(0.50)	ND(0.50)	ND(5.0)
M35P322L18	14210 Robcaste Road	12/3/2013		0.68	ND(0.50)	ND(0.50)	ND(0.50)	ND(0.50)	ND(0.50)	ND(0.50)	ND(0.50)	ND(0.50)	ND(5.0)
M35P322L18	14210 Robcaste Road	1/7/2014		ND(0.50)	ND(0.50)	ND(0.50)	ND(0.50)	ND(0.50)	ND(0.50)	ND(0.50)	ND(0.50)	ND(0.50)	ND(5.0)
M35P322L18	14210 Robcaste Road	2/4/2014		ND(0.50)	ND(0.50)	ND(0.50)	ND(0.50)	ND(0.50)	ND(0.50)	ND(0.50)	ND(0.50)	ND(0.50)	ND(5.0)
M35P322L18	14210 Robcaste Road	3/4/2014		ND(0.50)	ND(0.50)	ND(0.50)	ND(0.50)	ND(0.50)	ND(0.50)	ND(0.50)	ND(0.50)	ND(0.50)	ND(5.0)
M35P322L18	14210 Robcaste Road	4/8/2014		ND(0.50)	ND(0.50)	ND(0.50)	ND(0.50)	ND(0.50)	ND(0.50)	ND(0.50)	ND(0.50)	ND(0.50)	ND(5.0)
M35P322L18	14210 Robcaste Road	5/6/2014		ND(0.50)	ND(0.50)	ND(0.50)	ND(0.50)	ND(0.50)	ND(0.50)	ND(0.50)	ND(0.50)	ND(0.50)	ND(5.0)
M35P322L18	14210 Robcaste Road	6/3/2014		ND(0.50)	ND(0.50)	ND(0.50)	ND(0.50)	ND(0.50)	ND(0.50)	ND(0.50)	ND(0.50)	ND(0.50)	ND(5.0)
M35P322L18	14210 Robcaste Road	7/8/2014		ND(0.50)	ND(0.50)	ND(0.50)	ND(0.50)	ND(0.50)	ND(0.50)	ND(0.50)	ND(0.50)	ND(0.50)	ND(5.0)
M35P322L18	14210 Robcaste Road	8/5/2014		ND(0.50)	ND(0.50)	ND(0.50)	ND(0.50)	ND(0.50)	ND(0.50)	ND(0.50)	ND(0.50)	ND(0.50)	ND(5.0)
M35P322L18	14210 Robcaste Road	9/9/2014		ND(0.50)	ND(0.50)	ND(0.50)	ND(0.50)	ND(0.50)	ND(0.50)	ND(0.50)	ND(0.50)	ND(0.50)	ND(5.0)
M35P322L18	14210 Robcaste Road	10/7/2014		ND(0.50)	ND(0.50)	ND(0.50)	ND(0.50)	ND(0.50)	ND(0.50)	ND(0.50)	ND(0.50)	ND(0.50)	ND(5.0)
M35P322L18	14210 Robcaste Road	11/4/2014		ND(0.50)	ND(0.50)	ND(0.50)	ND(0.50)	ND(0.50)	ND(0.50)	ND(0.50)	ND(0.50)	ND(0.50)	ND(5.0)
M35P322L18	14210 Robcaste Road	12/2/2014		ND(0.50)	ND(0.50)	ND(0.50)	ND(0.50)	ND(0.50)	ND(0.50)	ND(0.50)	ND(0.50)	ND(0.50)	ND(5.0)
M35P322L18	14210 Robcaste Road	1/6/2015		ND(0.5)	ND(0.5)	ND(0.5)	ND(0.5)	ND(0.5)	ND(0.5)	ND(0.5)	ND(0.5)	ND(0.5)	ND(25)
M35P322L18	14210 Robcaste Road	2/3/2015		ND(0.5)	ND(0.5)	ND(0.5)	ND(0.5)	ND(0.5)	ND(0.5)	ND(0.5)	ND(0.5)	ND(0.5)	ND(25)
M35P322L18	14210 Robcaste Road	3/3/2015		ND(0.5)	ND(0.5)	ND(0.5)	ND(0.5)	ND(0.5)	ND(0.5)	ND(0.5)	ND(0.5)	ND(0.5)	ND(25)
M35P322L18	14210 Robcaste Road	4/7/2015		ND(0.5)	ND(0.5)	ND(0.5)	ND(0.5)	ND(0.5)	ND(0.5)	ND(0.5)	ND(0.5)	ND(0.5)	ND(25)
M35P322L18	14210 Robcaste Road	5/5/2015		ND(0.5)	ND(0.5)	0.1 J	ND(0.5)	ND(0.5)	ND(0.5)	ND(0.5)	ND(0.5)	ND(0.5)	ND(25)
M35P322L18	14210 Robcaste Road	6/2/2015		ND(0.5)	ND(0.5)	0.2 J	ND(0.5)	ND(0.5)	ND(0.5)	ND(0.5)	ND(0.5)	ND(0.5)	ND(25)
M35P322L18	14210 Robcaste Road	7/9/2015		ND(0.5)	ND(0.5)	0.2 J	ND(0.5)	ND(0.5)	ND(0.5)	ND(0.5)	ND(0.5)	ND(0.5)	ND(25)
M35P322L18	14210 Robcaste Road	8/5/2015		ND(0.5)	ND(0.5)	0.1 J	ND(0.5)	ND(0.5)	ND(0.5)	ND(0.5)	ND(0.5)	ND(0.5)	ND(25)
M35P322L18	14210 Robcaste Road	9/15/2015		ND(0.5)	ND(0.5)	ND(0.5)	ND(0.5)	ND(0.5)	ND(0.5)	ND(0.5)	ND(0.5)	ND(0.5)	ND(25)
M35P322L18	14210 Robcaste Road	10/6/2015		ND(0.5)	ND(0.5)	ND(0.5)	ND(0.5)	ND(0.5)	ND(0.5)	ND(0.5)	ND(0.5)	ND(0.5)	ND(25)

Table 1 - Historical Private Supply Well Analytical Table

Inactive Exxon Facility #28077
14258 Jarrettsville Pike
Phoenix, Maryland

Map/Parcel/Lot	Address	Sample Date	POET Sample Point	MTBE (µg/L)	Benzene (µg/L)	Toluene (µg/L)	Ethyl-benzene (µg/L)	Total Xylenes (µg/L)	Naph-thalene (µg/L)	DIPE (µg/L)	ETBE (µg/L)	TAME (µg/L)	TBA (µg/L)
M35P322L18	14210 Robcaste Road	11/3/2015		ND(0.5)	ND(0.5)	ND(0.5)	ND(0.5)	ND(0.5)	ND(0.5)	ND(0.5)	ND(0.5)	ND(0.5)	ND(25)
M35P322L18	14210 Robcaste Road	12/8/2015		ND(0.5)	ND(0.5)	ND(0.5)	ND(0.5)	ND(0.5)	ND(0.5)	ND(0.5)	ND(0.5)	ND(0.5)	ND(25)
M35P322L08	14211 Robcaste Road	2/23/2006		0.19 J	ND(0.50)	ND(0.50)	ND(0.50)	ND(0.50)	ND(0.50)	ND(0.50)	ND(0.50)	ND(0.50)	ND(5.0)
M35P322L08	14211 Robcaste Road	4/3/2006		ND(0.50)	ND(0.50)	ND(0.50)	ND(0.50)	ND(0.50)	ND(0.50)	ND(0.50)	ND(0.50)	ND(0.50)	ND(5.0)
M35P322L08	14211 Robcaste Road	4/25/2006		0.18 J	ND(0.50)	ND(0.50)	ND(0.50)	ND(0.50)	ND(0.50)	ND(0.50)	ND(0.50)	ND(0.50)	ND(5.0)
M35P322L08	14211 Robcaste Road	6/12/2006		ND(0.50)	ND(0.50)	ND(0.50)	ND(0.50)	ND(0.50)	ND(0.50)	ND(0.50)	ND(0.50)	ND(0.50)	ND(5.0)
M35P322L08	14211 Robcaste Road	8/21/2006		ND(0.50)	ND(0.50)	ND(0.50)	ND(0.50)	ND(0.50)	ND(0.50)	ND(0.50)	ND(0.50)	ND(0.50)	ND(5.0)
M35P322L08	14211 Robcaste Road	1/25/2007		ND(0.50)	ND(0.50)	ND(0.50)	ND(0.50)	ND(0.50)	ND(0.50)	ND(0.50)	ND(0.50)	ND(0.50)	ND(5.0)
M35P322L08	14211 Robcaste Road	4/9/2007		ND(0.50)	ND(0.50)	ND(0.50)	ND(0.50)	ND(0.50)	ND(0.50)	ND(0.50)	ND(0.50)	ND(0.50)	ND(5.0)
M35P322L08	14211 Robcaste Road	7/16/2007		ND(0.50)	ND(0.50)	ND(0.50)	ND(0.50)	ND(0.50)	ND(0.50)	ND(0.50)	ND(0.50)	ND(0.50)	ND(5.0)
M35P322L08	14211 Robcaste Road	10/23/2007		ND(0.50)	ND(0.50)	ND(0.50)	ND(0.50)	ND(0.50)	ND(0.50)	ND(0.50)	ND(0.50)	ND(0.50)	ND(5.0)
M35P322L08	14211 Robcaste Road	1/16/2008		ND(0.50)	ND(0.50)	ND(0.50)	ND(0.50)	ND(0.50)	ND(0.50)	ND(0.50)	ND(0.50)	ND(0.50)	ND(5.0)
M35P322L08	14211 Robcaste Road	7/16/2008		ND(0.50)	ND(0.50)	ND(0.50)	ND(0.50)	ND(0.50)	ND(0.50)	ND(0.50)	ND(0.50)	ND(0.50)	ND(5.0)
M35P322L08	14211 Robcaste Road	10/9/2008		ND(0.50)	ND(0.50)	0.12 J	ND(0.50)	ND(0.50)	ND(0.50)	ND(0.50)	ND(0.50)	ND(0.50)	ND(5.0)
M35P322L08	14211 Robcaste Road	1/19/2010		ND(0.50)	ND(0.50)	ND(0.50)	ND(0.50)	ND(0.50)	ND(0.50)	ND(0.50)	ND(0.50)	ND(0.50)	ND(5.0)
M35P322L08	14211 Robcaste Road	10/20/2011		ND(0.50)	ND(0.50)	ND(0.50)	ND(0.50)	ND(0.50)	ND(0.50)	ND(0.50)	ND(0.50)	ND(0.50)	ND(5.0)
M35P322L08	14211 Robcaste Road	1/18/2012		ND(0.50)	ND(0.50)	ND(0.50)	ND(0.50)	ND(0.50)	ND(0.50)	ND(0.50)	ND(0.50)	ND(0.50)	ND(5.0)
M35P322L08	14211 Robcaste Road	4/9/2012		ND(0.50)	ND(0.50)	ND(0.50)	ND(0.50)	ND(0.50)	ND(0.50)	ND(0.50)	ND(0.50)	ND(0.50)	ND(5.0)
M35P322L08	14211 Robcaste Road	7/18/2012		ND(0.50)	ND(0.50)	ND(0.50)	ND(0.50)	ND(0.50)	ND(0.50)	ND(0.50)	ND(0.50)	ND(0.50)	ND(5.0)
M35P322L08	14211 Robcaste Road	10/10/2012		ND(0.50)	ND(0.50)	ND(0.50)	ND(0.50)	ND(0.50)	ND(0.50)	ND(0.50)	ND(0.50)	ND(0.50)	ND(5.0)
M35P322L08	14211 Robcaste Road	1/25/2013		ND(0.50)	ND(0.50)	ND(0.50)	ND(0.50)	ND(0.50)	ND(0.50)	ND(0.50)	ND(0.50)	ND(0.50)	ND(5.0)
M35P322L08	14211 Robcaste Road	2/11/2013		ND(0.50)	ND(0.50)	ND(0.50)	ND(0.50)	ND(0.50)	ND(0.50)	ND(0.50)	ND(0.50)	ND(0.50)	ND(5.0)
M35P322L08	14211 Robcaste Road	7/11/2013		ND(0.50)	ND(0.50)	ND(0.50)	ND(0.50)	ND(0.50)	ND(0.50)	ND(0.50)	ND(0.50)	ND(0.50)	ND(5.0)
M35P322L08	14211 Robcaste Road	10/10/2013		ND(0.50)	ND(0.50)	ND(0.50)	ND(0.50)	ND(0.50)	ND(0.50)	ND(0.50)	ND(0.50)	ND(0.50)	ND(5.0)
M35P322L08	14211 Robcaste Road	4/9/2014		ND(0.50)	ND(0.50)	ND(0.50)	ND(0.50)	ND(0.50)	ND(0.50)	ND(0.50)	ND(0.50)	ND(0.50)	ND(5.0)
M35P322L08	14211 Robcaste Road	7/15/2014		ND(0.50)	ND(0.50)	ND(0.50)	ND(0.50)	ND(0.50)	ND(0.50)	ND(0.50)	ND(0.50)	ND(0.50)	ND(5.0)
M35P322L08	14211 Robcaste Road	10/15/2014		ND(0.50)	ND(0.50)	ND(0.50)	ND(0.50)	ND(0.50)	ND(0.50)	ND(0.50)	ND(0.50)	ND(0.50)	ND(5.0)
M35P322L08	14211 Robcaste Road	1/19/2015		ND(0.5)	ND(0.5)	ND(0.5)	ND(0.5)	ND(0.5)	ND(0.50)	ND(0.50)	ND(0.50)	ND(0.50)	ND(25.0)
M35P322L08	14211 Robcaste Road	4/14/2015		ND(0.5)	ND(0.5)	ND(0.5)	ND(0.5)	ND(0.5)	ND(0.5)	ND(0.5)	ND(0.5)	ND(0.5)	ND(25)
M35P322L08	14211 Robcaste Road	7/14/2015		ND(0.5)	ND(0.5)	ND(0.5)	ND(0.5)	ND(0.5)	ND(0.5)	ND(0.5)	ND(0.5)	ND(0.5)	ND(25)

Table 1 - Historical Private Supply Well Analytical Table

Inactive Exxon Facility #28077
14258 Jarrettsville Pike
Phoenix, Maryland

Map/Parcel/Lot	Address	Sample Date	POET Sample Point	MTBE (µg/L)	Benzene (µg/L)	Toluene (µg/L)	Ethyl-benzene (µg/L)	Total Xylenes (µg/L)	Naph-thalene (µg/L)	DIPE (µg/L)	ETBE (µg/L)	TAME (µg/L)	TBA (µg/L)
M35P322L08	14211 Robcaste Road	11/3/2015		ND(0.5)	ND(0.5)	ND(0.5)	ND(0.5)	ND(0.5)	ND(0.5)	ND(0.5)	ND(0.5)	ND(0.5)	ND(25)
M35P322L19	14212 Robcaste Road	2/24/2006		0.50	ND(0.50)	ND(0.50)	ND(0.50)	ND(0.50)	ND(0.50)	ND(0.50)	ND(0.50)	ND(0.50)	ND(5.0)
M35P322L19	14212 Robcaste Road	3/30/2006		0.37 J	ND(0.50)	ND(0.50)	ND(0.50)	ND(0.50)	ND(0.50)	ND(0.50)	ND(0.50)	ND(0.50)	ND(5.0)
M35P322L19	14212 Robcaste Road	4/6/2006		0.34 J	ND(0.50)	ND(0.50)	ND(0.50)	ND(0.50)	ND(0.50)	ND(0.50)	ND(0.50)	ND(0.50)	ND(5.0)
M35P322L19	14212 Robcaste Road	4/13/2006		0.48 J	ND(0.50)	ND(0.50)	ND(0.50)	ND(0.50)	ND(0.50)	ND(0.50)	ND(0.50)	ND(0.50)	ND(5.0)
M35P322L19	14212 Robcaste Road	4/27/2006		0.36 J	ND(0.50)	ND(0.50)	ND(0.50)	ND(0.50)	ND(0.50)	ND(0.50)	ND(0.50)	ND(0.50)	ND(5.0)
M35P322L19	14212 Robcaste Road	5/1/2006		0.40 J	ND(0.50)	ND(0.50)	ND(0.50)	ND(0.50)	ND(0.50)	ND(0.50)	ND(0.50)	ND(0.50)	ND(5.0)
M35P322L19	14212 Robcaste Road	5/8/2006		0.42 J	ND(0.50)	ND(0.50)	ND(0.50)	ND(0.50)	ND(0.50)	ND(0.50)	ND(0.50)	ND(0.50)	ND(5.0)
M35P322L19	14212 Robcaste Road	5/15/2006		0.32 J	ND(0.50)	ND(0.50)	ND(0.50)	ND(0.50)	ND(0.50)	ND(0.50)	ND(0.50)	ND(0.50)	ND(5.0)
M35P322L19	14212 Robcaste Road	5/22/2006		0.31 J	ND(0.50)	ND(0.50)	ND(0.50)	ND(0.50)	ND(0.50)	ND(0.50)	ND(0.50)	ND(0.50)	ND(5.0)
M35P322L19	14212 Robcaste Road	5/31/2006		0.37 J	ND(0.50)	ND(0.50)	ND(0.50)	ND(0.50)	ND(0.50)	ND(0.50)	ND(0.50)	ND(0.50)	ND(5.0)
M35P322L19	14212 Robcaste Road	6/5/2006		0.32 J	ND(0.50)	2.0	ND(0.50)	ND(0.50)	ND(0.50)	ND(0.50)	ND(0.50)	ND(0.50)	ND(5.0)
M35P322L19	14212 Robcaste Road	6/13/2006		0.33 J	ND(0.50)	ND(0.50)	ND(0.50)	ND(0.50)	ND(0.50)	ND(0.50)	ND(0.50)	ND(0.50)	ND(5.0)
M35P322L19	14212 Robcaste Road	6/19/2006		0.33 J	ND(0.50)	ND(0.50)	ND(0.50)	ND(0.50)	ND(0.50)	ND(0.50)	ND(0.50)	ND(0.50)	ND(5.0)
M35P322L19	14212 Robcaste Road	6/26/2006		0.30 J	ND(0.50)	ND(0.50)	ND(0.50)	ND(0.50)	ND(0.50)	ND(0.50)	ND(0.50)	ND(0.50)	ND(5.0)
M35P322L19	14212 Robcaste Road	7/6/2006		0.36 J	ND(0.50)	ND(0.50)	ND(0.50)	ND(0.50)	ND(0.50)	ND(0.50)	ND(0.50)	ND(0.50)	ND(5.0)
M35P322L19	14212 Robcaste Road	7/10/2006		0.32 J	ND(0.50)	ND(0.50)	ND(0.50)	ND(0.50)	ND(0.50)	ND(0.50)	ND(0.50)	ND(0.50)	ND(5.0)
M35P322L19	14212 Robcaste Road	7/17/2006		0.39 J	ND(0.50)	ND(0.50)	ND(0.50)	ND(0.50)	ND(0.50)	ND(0.50)	ND(0.50)	ND(0.50)	ND(5.0)
M35P322L19	14212 Robcaste Road	7/31/2006		0.28 J	ND(0.50)	ND(0.50)	ND(0.50)	ND(0.50)	ND(0.50)	ND(0.50)	ND(0.50)	ND(0.50)	ND(5.0)
M35P322L19	14212 Robcaste Road	8/7/2006		0.41 J	ND(0.50)	ND(0.50)	ND(0.50)	ND(0.50)	ND(0.50)	ND(0.50)	ND(0.50)	ND(0.50)	ND(5.0)
M35P322L19	14212 Robcaste Road	8/15/2006		0.39 J	ND(0.50)	ND(0.50)	ND(0.50)	ND(0.50)	ND(0.50)	ND(0.50)	ND(0.50)	ND(0.50)	ND(5.0)
M35P322L19	14212 Robcaste Road	8/21/2006		0.38 J	ND(0.50)	ND(0.50)	ND(0.50)	ND(0.50)	ND(0.50)	ND(0.50)	ND(0.50)	ND(0.50)	ND(5.0)
M35P322L19	14212 Robcaste Road	8/28/2006		0.33 J	ND(0.50)	ND(0.50)	ND(0.50)	ND(0.50)	ND(0.50)	ND(0.50)	ND(0.50)	ND(0.50)	ND(5.0)
M35P322L19	14212 Robcaste Road	9/6/2006		0.49 J	ND(0.50)	ND(0.50)	ND(0.50)	ND(0.50)	ND(0.50)	ND(0.50)	ND(0.50)	ND(0.50)	ND(5.0)
M35P322L19	14212 Robcaste Road	9/11/2006		0.39 J	ND(0.50)	ND(0.50)	ND(0.50)	ND(0.50)	ND(0.50)	ND(0.50)	ND(0.50)	ND(0.50)	ND(5.0)
M35P322L19	14212 Robcaste Road	9/18/2006		0.44 J	ND(0.50)	ND(0.50)	ND(0.50)	ND(0.50)	ND(0.50)	ND(0.50)	ND(0.50)	ND(0.50)	ND(5.0)
M35P322L19	14212 Robcaste Road	9/25/2006		0.39 J	ND(0.50)	ND(0.50)	ND(0.50)	ND(0.50)	ND(0.50)	ND(0.50)	ND(0.50)	ND(0.50)	ND(5.0)
M35P322L19	14212 Robcaste Road	10/2/2006		0.38 J	ND(0.50)	ND(0.50)	ND(0.50)	ND(0.50)	ND(0.50)	ND(0.50)	ND(0.50)	ND(0.50)	ND(5.0)
M35P322L19	14212 Robcaste Road	10/9/2006		0.40 J	ND(0.50)	ND(0.50)	ND(0.50)	ND(0.50)	ND(0.50)	ND(0.50)	ND(0.50)	ND(0.50)	ND(5.0)
M35P322L19	14212 Robcaste Road	10/16/2006		0.37 J	ND(0.50)	ND(0.50)	ND(0.50)	ND(0.50)	ND(0.50)	ND(0.50)	ND(0.50)	ND(0.50)	ND(5.0)

Table 1 - Historical Private Supply Well Analytical Table

Inactive Exxon Facility #28077
14258 Jarrettsville Pike
Phoenix, Maryland

Map/Parcel/Lot	Address	Sample Date	POET Sample Point	MTBE (µg/L)	Benzene (µg/L)	Toluene (µg/L)	Ethyl-benzene (µg/L)	Total Xylenes (µg/L)	Naph-thalene (µg/L)	DIPE (µg/L)	ETBE (µg/L)	TAME (µg/L)	TBA (µg/L)
M35P322L19	14212 Robcaste Road	10/23/2006		0.38 J	ND(0.50)	ND(0.50)	ND(0.50)	ND(0.50)	ND(0.50)	ND(0.50)	ND(0.50)	ND(0.50)	ND(5.0)
M35P322L19	14212 Robcaste Road	10/30/2006		0.41 J	ND(0.50)	ND(0.50)	ND(0.50)	ND(0.50)	ND(0.50)	ND(0.50)	ND(0.50)	ND(0.50)	ND(5.0)
M35P322L19	14212 Robcaste Road	11/6/2006		0.37 J	ND(0.50)	ND(0.50)	ND(0.50)	ND(0.50)	ND(0.50)	ND(0.50)	ND(0.50)	ND(0.50)	ND(5.0)
M35P322L19	14212 Robcaste Road	11/13/2006		0.38 J	ND(0.50)	ND(0.50)	ND(0.50)	ND(0.50)	ND(0.50)	ND(0.50)	ND(0.50)	ND(0.50)	ND(5.0)
M35P322L19	14212 Robcaste Road	11/20/2006		0.40 J	ND(0.50)	ND(0.50)	ND(0.50)	ND(0.50)	ND(0.50)	ND(0.50)	ND(0.50)	ND(0.50)	ND(5.0)
M35P322L19	14212 Robcaste Road	11/27/2006		0.46 J	ND(0.50)	ND(0.50)	ND(0.50)	ND(0.50)	ND(0.50)	ND(0.50)	ND(0.50)	ND(0.50)	ND(5.0)
M35P322L19	14212 Robcaste Road	12/4/2006		0.43 J	ND(0.50)	ND(0.50)	ND(0.50)	ND(0.50)	ND(0.50)	ND(0.50)	ND(0.50)	ND(0.50)	ND(5.0)
M35P322L19	14212 Robcaste Road	12/12/2006		0.40 J	ND(0.50)	ND(0.50)	ND(0.50)	ND(0.50)	ND(0.50)	ND(0.50)	ND(0.50)	ND(0.50)	ND(5.0)
M35P322L19	14212 Robcaste Road	12/18/2006		0.49 J	ND(0.50)	ND(0.50)	ND(0.50)	ND(0.50)	ND(0.50)	ND(0.50)	ND(0.50)	ND(0.50)	ND(5.0)
M35P322L19	14212 Robcaste Road	1/8/2007		0.43 J	ND(0.50)	ND(0.50)	ND(0.50)	ND(0.50)	ND(0.50)	ND(0.50)	ND(0.50)	ND(0.50)	ND(5.0)
M35P322L19	14212 Robcaste Road	1/22/2007		0.43 J	ND(0.50)	ND(0.50)	ND(0.50)	ND(0.50)	ND(0.50)	ND(0.50)	ND(0.50)	ND(0.50)	ND(5.0)
M35P322L19	14212 Robcaste Road	2/5/2007		0.41 J	ND(0.50)	ND(0.50)	ND(0.50)	ND(0.50)	ND(0.50)	ND(0.50)	ND(0.50)	ND(0.50)	ND(5.0)
M35P322L19	14212 Robcaste Road	2/21/2007		0.41 J	ND(0.50)	ND(0.50)	ND(0.50)	ND(0.50)	ND(0.50)	ND(0.50)	ND(0.50)	ND(0.50)	ND(5.0)
M35P322L19	14212 Robcaste Road	3/5/2007		0.46 J	ND(0.50)	ND(0.50)	ND(0.50)	ND(0.50)	ND(0.50)	ND(0.50)	ND(0.50)	ND(0.50)	ND(5.0)
M35P322L19	14212 Robcaste Road	3/19/2007		0.37 J	ND(0.50)	ND(0.50)	ND(0.50)	ND(0.50)	ND(0.50)	ND(0.50)	ND(0.50)	ND(0.50)	ND(5.0)
M35P322L19	14212 Robcaste Road	4/2/2007		0.52	ND(0.50)	ND(0.50)	ND(0.50)	ND(0.50)	ND(0.50)	ND(0.50)	ND(0.50)	ND(0.50)	ND(5.0)
M35P322L19	14212 Robcaste Road	4/16/2007		0.37 J	ND(0.50)	ND(0.50)	ND(0.50)	ND(0.50)	ND(0.50)	ND(0.50)	ND(0.50)	ND(0.50)	ND(5.0)
M35P322L19	14212 Robcaste Road	4/30/2007		0.41 J	ND(0.50)	0.095 J	ND(0.50)	ND(0.50)	ND(0.50)	ND(0.50)	ND(0.50)	ND(0.50)	ND(5.0)
M35P322L19	14212 Robcaste Road	5/14/2007		0.49 J	ND(0.50)	ND(0.50)	ND(0.50)	ND(0.50)	ND(0.50)	ND(0.50)	ND(0.50)	ND(0.50)	ND(5.0)
M35P322L19	14212 Robcaste Road	5/30/2007		0.47 J	ND(0.50)	ND(0.50)	ND(0.50)	ND(0.50)	ND(0.50)	ND(0.50)	ND(0.50)	ND(0.50)	ND(5.0)
M35P322L19	14212 Robcaste Road	6/12/2007		0.33 J	ND(0.50)	ND(0.50)	ND(0.50)	ND(0.50)	ND(0.50)	ND(0.50)	ND(0.50)	ND(0.50)	ND(5.0)
M35P322L19	14212 Robcaste Road	6/25/2007		0.32 J	ND(0.50)	ND(0.50)	ND(0.50)	ND(0.50)	ND(0.50)	ND(0.50)	ND(0.50)	ND(0.50)	ND(5.0)
M35P322L19	14212 Robcaste Road	7/9/2007		0.39 J	ND(0.50)	ND(0.50)	ND(0.50)	ND(0.50)	ND(0.50)	ND(0.50)	ND(0.50)	ND(0.50)	ND(5.0)
M35P322L19	14212 Robcaste Road	7/23/2007		0.34 J	ND(0.50)	ND(0.50)	ND(0.50)	ND(0.50)	ND(0.50)	ND(0.50)	ND(0.50)	ND(0.50)	ND(5.0)
M35P322L19	14212 Robcaste Road	8/6/2007		0.37 J	ND(0.50)	ND(0.50)	ND(0.50)	ND(0.50)	ND(0.50)	ND(0.50)	ND(0.50)	ND(0.50)	ND(5.0)
M35P322L19	14212 Robcaste Road	8/20/2007		0.25 J	ND(0.50)	ND(0.50)	ND(0.50)	ND(0.50)	ND(0.50)	ND(0.50)	ND(0.50)	ND(0.50)	ND(5.0)
M35P322L19	14212 Robcaste Road	9/5/2007		0.36 J	ND(0.50)	ND(0.50)	ND(0.50)	ND(0.50)	ND(0.50)	ND(0.50)	ND(0.50)	ND(0.50)	ND(5.0)
M35P322L19	14212 Robcaste Road	9/17/2007		0.44 J	ND(0.50)	0.55	ND(0.50)	ND(0.50)	ND(0.50)	ND(0.50)	ND(0.50)	ND(0.50)	ND(5.0)
M35P322L19	14212 Robcaste Road	10/1/2007		0.45 J	ND(0.50)	0.093 J	ND(0.50)	ND(0.50)	ND(0.50)	ND(0.50)	ND(0.50)	ND(0.50)	ND(5.0)
M35P322L19	14212 Robcaste Road	10/15/2007		0.34 J	ND(0.50)	ND(0.50)	ND(0.50)	ND(0.50)	ND(0.50)	ND(0.50)	ND(0.50)	ND(0.50)	ND(5.0)

Table 1 - Historical Private Supply Well Analytical Table

Inactive Exxon Facility #28077
14258 Jarrettsville Pike
Phoenix, Maryland

Map/Parcel/Lot	Address	Sample Date	POET Sample Point	MTBE (µg/L)	Benzene (µg/L)	Toluene (µg/L)	Ethyl-benzene (µg/L)	Total Xylenes (µg/L)	Naph-thalene (µg/L)	DIPE (µg/L)	ETBE (µg/L)	TAME (µg/L)	TBA (µg/L)
M35P322L19	14212 Robcaste Road	10/29/2007		0.40 J	ND(0.50)	ND(0.50)	ND(0.50)	ND(0.50)	ND(0.50)	ND(0.50)	ND(0.50)	ND(0.50)	ND(5.0)
M35P322L19	14212 Robcaste Road	11/12/2007		0.36 J	ND(0.50)	ND(0.50)	ND(0.50)	ND(0.50)	ND(0.50)	ND(0.50)	ND(0.50)	ND(0.50)	ND(5.0)
M35P322L19	14212 Robcaste Road	12/10/2007		0.38 J	ND(0.50)	ND(0.50)	ND(0.50)	ND(0.50)	ND(0.50)	ND(0.50)	ND(0.50)	ND(0.50)	ND(5.0)
M35P322L19	14212 Robcaste Road	1/7/2008		0.37 J	ND(0.50)	ND(0.50)	ND(0.50)	ND(0.50)	ND(0.50)	ND(0.50)	ND(0.50)	ND(0.50)	ND(5.0)
M35P322L19	14212 Robcaste Road	2/4/2008		0.43 J	ND(0.50)	ND(0.50)	ND(0.50)	ND(0.50)	ND(0.50)	ND(0.50)	ND(0.50)	ND(0.50)	ND(5.0)
M35P322L19	14212 Robcaste Road	3/3/2008		0.46 J	ND(0.50)	ND(0.50)	ND(0.50)	ND(0.50)	ND(0.50)	ND(0.50)	ND(0.50)	ND(0.50)	ND(5.0)
M35P322L19	14212 Robcaste Road	4/7/2008		0.51	ND(0.50)	ND(0.50)	ND(0.50)	ND(0.50)	ND(0.50)	ND(0.50)	ND(0.50)	ND(0.50)	ND(5.0)
M35P322L19	14212 Robcaste Road	5/5/2008		0.39 J	ND(0.50)	ND(0.50)	ND(0.50)	ND(0.50)	ND(0.50)	ND(0.50)	ND(0.50)	ND(0.50)	ND(5.0)
M35P322L19	14212 Robcaste Road	6/2/2008		0.40 J	ND(0.50)	ND(0.50)	ND(0.50)	ND(0.50)	ND(0.50)	ND(0.50)	ND(0.50)	ND(0.50)	ND(5.0)
M35P322L19	14212 Robcaste Road	7/14/2008		0.37 J	ND(0.50)	ND(0.50)	ND(0.50)	ND(0.50)	ND(0.50)	ND(0.50)	ND(0.50)	ND(0.50)	ND(5.0)
M35P322L19	14212 Robcaste Road	8/5/2008		0.23 J	ND(0.50)	ND(0.50)	ND(0.50)	ND(0.50)	ND(0.50)	ND(0.50)	ND(0.50)	ND(0.50)	ND(5.0)
M35P322L19	14212 Robcaste Road	9/8/2008		0.29 J	ND(0.50)	ND(0.50)	ND(0.50)	ND(0.50)	ND(0.50)	ND(0.50)	ND(0.50)	ND(0.50)	ND(5.0)
M35P322L19	14212 Robcaste Road	10/6/2008		0.35 J	ND(0.50)	ND(0.50)	ND(0.50)	ND(0.50)	ND(0.50)	ND(0.50)	ND(0.50)	ND(0.50)	ND(5.0)
M35P322L19	14212 Robcaste Road	11/3/2008		0.39 J	ND(0.50)	ND(0.50)	ND(0.50)	ND(0.50)	ND(0.50)	ND(0.50)	ND(0.50)	ND(0.50)	ND(5.0)
M35P322L19	14212 Robcaste Road	12/1/2008		0.38 J	ND(0.50)	ND(0.50)	ND(0.50)	ND(0.50)	ND(0.50)	ND(0.50)	ND(0.50)	ND(0.50)	ND(5.0)
M35P322L19	14212 Robcaste Road	1/6/2009		0.43 J	ND(0.50)	ND(0.50)	ND(0.50)	ND(0.50)	ND(0.50)	ND(0.50)	ND(0.50)	ND(0.50)	ND(5.0)
M35P322L19	14212 Robcaste Road	2/2/2009		0.42 J	ND(0.50)	ND(0.50)	ND(0.50)	ND(0.50)	ND(0.50)	ND(0.50)	ND(0.50)	ND(0.50)	ND(5.0)
M35P322L19	14212 Robcaste Road	3/6/2009		0.35 J	ND(0.50)	ND(0.50)	ND(0.50)	ND(0.50)	ND(0.50)	ND(0.50)	ND(0.50)	ND(0.50)	ND(5.0)
M35P322L19	14212 Robcaste Road	4/6/2009		0.37 J	ND(0.50)	ND(0.50)	ND(0.50)	ND(0.50)	ND(0.50)	ND(0.50)	ND(0.50)	ND(0.50)	ND(5.0)
M35P322L19	14212 Robcaste Road	5/4/2009		0.43 J	ND(0.50)	ND(0.50)	ND(0.50)	ND(0.50)	ND(0.50)	ND(0.50)	ND(0.50)	ND(0.50)	ND(5.0)
M35P322L19	14212 Robcaste Road	6/1/2009		0.35 J	ND(0.50)	ND(0.50)	ND(0.50)	ND(0.50)	ND(0.50)	ND(0.50)	ND(0.50)	ND(0.50)	ND(5.0)
M35P322L19	14212 Robcaste Road	7/6/2009		0.15 J	ND(0.50)	ND(0.50)	ND(0.50)	ND(0.50)	ND(0.50)	ND(0.50)	ND(0.50)	ND(0.50)	ND(5.0)
M35P322L19	14212 Robcaste Road	8/3/2009		0.39 J	ND(0.50)	ND(0.50)	ND(0.50)	ND(0.50)	ND(0.50)	ND(0.50)	ND(0.50)	ND(0.50)	ND(5.0)
M35P322L19	14212 Robcaste Road	8/31/2009		0.34 J	ND(0.50)	ND(0.50)	ND(0.50)	ND(0.50)	ND(0.50)	ND(0.50)	ND(0.50)	ND(0.50)	ND(5.0)
M35P322L19	14212 Robcaste Road	10/5/2009		0.32 J	ND(0.50)	ND(0.50)	ND(0.50)	ND(0.50)	ND(0.50)	ND(0.50)	ND(0.50)	ND(0.50)	ND(5.0)
M35P322L19	14212 Robcaste Road	11/2/2009		0.47 J	ND(0.50)	ND(0.50)	ND(0.50)	ND(0.50)	ND(0.50)	ND(0.50)	ND(0.50)	ND(0.50)	ND(5.0)
M35P322L19	14212 Robcaste Road	12/7/2009		0.51	ND(0.50)	ND(0.50)	ND(0.50)	ND(0.50)	ND(0.50)	ND(0.50)	ND(0.50)	ND(0.50)	ND(5.0)
M35P322L19	14212 Robcaste Road	1/4/2010		0.53	ND(0.50)	ND(0.50)	ND(0.50)	ND(0.50)	ND(0.50)	ND(0.50)	ND(0.50)	ND(0.50)	1.2 J
M35P322L19	14212 Robcaste Road	2/1/2010		0.34 J	ND(0.50)	ND(0.50)	ND(0.50)	ND(0.50)	ND(0.50)	ND(0.50)	ND(0.50)	ND(0.50)	ND(5.0)
M35P322L19	14212 Robcaste Road	3/1/2010		0.40 J	ND(0.50)	ND(0.50)	ND(0.50)	ND(0.50)	ND(0.50)	ND(0.50)	ND(0.50)	ND(0.50)	ND(5.0)

Table 1 - Historical Private Supply Well Analytical Table

Inactive Exxon Facility #28077
14258 Jarrettsville Pike
Phoenix, Maryland

Map/Parcel/Lot	Address	Sample Date	POET Sample Point	MTBE (µg/L)	Benzene (µg/L)	Toluene (µg/L)	Ethyl-benzene (µg/L)	Total Xylenes (µg/L)	Naph-thalene (µg/L)	DIPE (µg/L)	ETBE (µg/L)	TAME (µg/L)	TBA (µg/L)
M35P322L19	14212 Robcaste Road	4/5/2010		0.65	ND(0.50)	ND(0.50)	ND(0.50)	ND(0.50)	ND(0.50)	ND(0.50)	ND(0.50)	ND(0.50)	ND(5.0)
M35P322L19	14212 Robcaste Road	5/3/2010		0.33 J	ND(0.50)	ND(0.50)	ND(0.50)	ND(0.50)	ND(0.50)	ND(0.50)	ND(0.50)	ND(0.50)	ND(5.0)
M35P322L19	14212 Robcaste Road	6/7/2010		0.57	ND(0.50)	ND(0.50)	ND(0.50)	ND(0.50)	ND(0.50)	ND(0.50)	ND(0.50)	ND(0.50)	ND(5.0)
M35P322L19	14212 Robcaste Road	7/12/2010		0.51	ND(0.50)	ND(0.50)	ND(0.50)	ND(0.50)	ND(0.50)	ND(0.50)	ND(0.50)	ND(0.50)	ND(5.0)
M35P322L19	14212 Robcaste Road	8/2/2010		0.64	ND(0.50)	ND(0.50)	ND(0.50)	ND(0.50)	ND(0.50)	ND(0.50)	ND(0.50)	ND(0.50)	ND(5.0)
M35P322L19	14212 Robcaste Road	9/13/2010		0.63	ND(0.50)	ND(0.50)	ND(0.50)	ND(0.50)	ND(0.50)	ND(0.50)	ND(0.50)	ND(0.50)	ND(5.0)
M35P322L19	14212 Robcaste Road	10/4/2010		ND(0.50)	ND(0.50)	ND(0.50)	ND(0.50)	ND(0.50)	ND(0.50)	ND(0.50)	ND(0.50)	ND(0.50)	ND(5.0)
M35P322L19	14212 Robcaste Road	11/1/2010		0.49 J	ND(0.50)	ND(0.50)	ND(0.50)	ND(0.50)	ND(0.50)	ND(0.50)	ND(0.50)	ND(0.50)	ND(5.0)
M35P322L19	14212 Robcaste Road	12/6/2010		0.62	ND(0.50)	ND(0.50)	ND(0.50)	ND(0.50)	ND(0.50)	ND(0.50)	ND(0.50)	ND(0.50)	ND(5.0)
M35P322L19	14212 Robcaste Road	1/3/2011		ND(0.50)	ND(0.50)	ND(0.50)	ND(0.50)	ND(0.50)	ND(0.50)	ND(0.50)	ND(0.50)	ND(0.50)	ND(5.0)
M35P322L19	14212 Robcaste Road	2/7/2011		ND(0.50)	ND(0.50)	ND(0.50)	ND(0.50)	ND(0.50)	ND(0.50)	ND(0.50)	ND(0.50)	ND(0.50)	ND(5.0)
M35P322L19	14212 Robcaste Road	3/7/2011		0.46 J	ND(0.50)	ND(0.50)	ND(0.50)	ND(0.50)	ND(0.50)	ND(0.50)	ND(0.50)	ND(0.50)	ND(5.0)
M35P322L19	14212 Robcaste Road	4/4/2011		0.58	ND(0.50)	ND(0.50)	ND(0.50)	ND(0.50)	ND(0.50)	ND(0.50)	ND(0.50)	ND(0.50)	ND(5.0)
M35P322L19	14212 Robcaste Road	5/2/2011		0.47 J	ND(0.50)	ND(0.50)	ND(0.50)	ND(0.50)	ND(0.50)	ND(0.50)	ND(0.50)	ND(0.50)	ND(5.0)
M35P322L19	14212 Robcaste Road	7/11/2011		0.54	ND(0.50)	103.0	ND(0.50)	0.084 J	ND(0.50)	ND(0.50)	ND(0.50)	ND(0.50)	1.7 J
M35P322L19	14212 Robcaste Road	8/1/2011		0.47 J	ND(0.50)	1.6	ND(0.50)	ND(0.50)	ND(0.50)	ND(0.50)	ND(0.50)	ND(0.50)	ND(5.0)
M35P322L19	14212 Robcaste Road	9/12/2011		0.59	ND(0.50)	0.071 J	ND(0.50)	ND(0.50)	ND(0.50)	ND(0.50)	ND(0.50)	ND(0.50)	ND(5.0)
M35P322L19	14212 Robcaste Road	11/7/2011		0.71	ND(0.50)	ND(0.50)	ND(0.50)	ND(0.50)	ND(0.50)	ND(0.50)	ND(0.50)	ND(0.50)	1.9 J
M35P322L19	14212 Robcaste Road	12/5/2011		0.71	ND(0.50)	ND(0.50)	ND(0.50)	ND(0.50)	ND(0.50)	ND(0.50)	ND(0.50)	ND(0.50)	1.3 J
M35P322L19	14212 Robcaste Road	1/9/2012		0.67	ND(0.50)	ND(0.50)	ND(0.50)	ND(0.50)	ND(0.50)	ND(0.50)	ND(0.50)	ND(0.50)	ND(5.0)
M35P322L19	14212 Robcaste Road	2/6/2012		0.79	ND(0.50)	ND(0.50)	ND(0.50)	ND(0.50)	ND(0.50)	ND(0.50)	ND(0.50)	ND(0.50)	ND(5.0)
M35P322L19	14212 Robcaste Road	3/5/2012		0.66	ND(0.50)	ND(0.50)	ND(0.50)	ND(0.50)	ND(0.50)	ND(0.50)	ND(0.50)	ND(0.50)	ND(5.0)
M35P322L19	14212 Robcaste Road	4/2/2012		0.76	ND(0.50)	ND(0.50)	ND(0.50)	ND(0.50)	ND(0.50)	ND(0.50)	ND(0.50)	ND(0.50)	ND(5.0)
M35P322L19	14212 Robcaste Road	5/7/2012		0.62	ND(0.50)	ND(0.50)	ND(0.50)	ND(0.50)	ND(0.50)	ND(0.50)	ND(0.50)	ND(0.50)	ND(5.0)
M35P322L19	14212 Robcaste Road	7/2/2012		0.63	ND(0.50)	ND(0.50)	ND(0.50)	ND(0.50)	ND(0.50)	ND(0.50)	ND(0.50)	ND(0.50)	ND(5.0)
M35P322L19	14212 Robcaste Road	8/22/2012		0.44 J	ND(0.50)	ND(0.50)	ND(0.50)	ND(0.50)	ND(0.50)	ND(0.50)	ND(0.50)	ND(0.50)	ND(5.0)
M35P322L19	14212 Robcaste Road	9/10/2012		0.55	ND(0.50)	ND(0.50)	ND(0.50)	ND(0.50)	ND(0.50)	ND(0.50)	ND(0.50)	ND(0.50)	ND(5.0)
M35P322L19	14212 Robcaste Road	10/1/2012		0.64	ND(0.50)	ND(0.50)	ND(0.50)	ND(0.50)	ND(0.50)	ND(0.50)	ND(0.50)	ND(0.50)	2.6 J
M35P322L19	14212 Robcaste Road	11/5/2012		0.47 J	ND(0.50)	ND(0.50)	ND(0.50)	ND(0.50)	ND(0.50)	ND(0.50)	ND(0.50)	ND(0.50)	ND(5.0)
M35P322L19	14212 Robcaste Road	12/3/2012		0.63	ND(0.50)	ND(0.50)	ND(0.50)	ND(0.50)	ND(0.50)	ND(0.50)	ND(0.50)	ND(0.50)	ND(5.0)

Table 1 - Historical Private Supply Well Analytical Table

Inactive Exxon Facility #28077
14258 Jarrettsville Pike
Phoenix, Maryland

Map/Parcel/Lot	Address	Sample Date	POET Sample Point	MTBE (µg/L)	Benzene (µg/L)	Toluene (µg/L)	Ethyl-benzene (µg/L)	Total Xylenes (µg/L)	Naph-thalene (µg/L)	DIPE (µg/L)	ETBE (µg/L)	TAME (µg/L)	TBA (µg/L)
M35P322L19	14212 Robcaste Road	1/7/2013		0.57	ND(0.50)	ND(0.50)	ND(0.50)	ND(0.50)	ND(0.50)	ND(0.50)	ND(0.50)	ND(0.50)	ND(5.0)
M35P322L19	14212 Robcaste Road	2/13/2013		0.56	ND(0.50)	ND(0.50)	ND(0.50)	ND(0.50)	ND(0.50)	ND(0.50)	ND(0.50)	ND(0.50)	ND(5.0)
M35P322L19	14212 Robcaste Road	3/4/2013		0.66	ND(0.50)	ND(0.50)	ND(0.50)	ND(0.50)	ND(0.50)	ND(0.50)	ND(0.50)	ND(0.50)	ND(5.0)
M35P322L19	14212 Robcaste Road	4/1/2013		0.54	ND(0.50)	ND(0.50)	ND(0.50)	ND(0.50)	ND(0.50)	ND(0.50)	ND(0.50)	ND(0.50)	ND(5.0)
M35P322L19	14212 Robcaste Road	5/6/2013		0.61	ND(0.50)	ND(0.50)	ND(0.50)	ND(0.50)	ND(0.50)	ND(0.50)	ND(0.50)	ND(0.50)	ND(5.0)
M35P322L19	14212 Robcaste Road	6/3/2013		0.64	ND(0.50)	0.38 J	ND(0.50)	0.52	ND(0.50)	ND(0.50)	ND(0.50)	ND(0.50)	ND(5.0)
M35P322L19	14212 Robcaste Road	7/1/2013		0.60	ND(0.50)	ND(0.50)	ND(0.50)	ND(0.50)	ND(0.50)	ND(0.50)	ND(0.50)	ND(0.50)	3.2 J
M35P322L19	14212 Robcaste Road	8/5/2013		0.40 J	ND(0.50)	ND(0.50)	ND(0.50)	ND(0.50)	ND(0.50)	ND(0.50)	ND(0.50)	ND(0.50)	ND(5.0)
M35P322L19	14212 Robcaste Road	9/9/2013		0.71	ND(0.50)	ND(0.50)	ND(0.50)	ND(0.50)	ND(0.50)	ND(0.50)	ND(0.50)	ND(0.50)	1.7 J
M35P322L19	14212 Robcaste Road	10/7/2013		0.66	ND(0.50)	ND(0.50)	ND(0.50)	ND(0.50)	ND(0.50)	ND(0.50)	ND(0.50)	ND(0.50)	2.1 J
M35P322L19	14212 Robcaste Road	11/4/2013		0.52	ND(0.50)	ND(0.50)	ND(0.50)	ND(0.50)	ND(0.50)	ND(0.50)	ND(0.50)	ND(0.50)	ND(5.0)
M35P322L19	14212 Robcaste Road	12/2/2013		0.46 J	ND(0.50)	ND(0.50)	ND(0.50)	ND(0.50)	ND(0.50)	ND(0.50)	ND(0.50)	ND(0.50)	1.2 J
M35P322L19	14212 Robcaste Road	1/6/2014		0.57	ND(0.50)	ND(0.50)	ND(0.50)	ND(0.50)	ND(0.50)	ND(0.50)	ND(0.50)	ND(0.50)	1.5 J
M35P322L19	14212 Robcaste Road	2/3/2014		0.64	ND(0.50)	ND(0.50)	ND(0.50)	ND(0.50)	ND(0.50)	ND(0.50)	ND(0.50)	ND(0.50)	1.9 J
M35P322L19	14212 Robcaste Road	3/6/2014		0.80	ND(0.50)	ND(0.50)	ND(0.50)	ND(0.50)	ND(0.50)	ND(0.50)	ND(0.50)	ND(0.50)	2.4 J
M35P322L19	14212 Robcaste Road	4/7/2014		0.58	ND(0.50)	ND(0.50)	ND(0.50)	ND(0.50)	ND(0.50)	ND(0.50)	ND(0.50)	ND(0.50)	1.5 J
M35P322L19	14212 Robcaste Road	5/5/2014		0.71	ND(0.50)	ND(0.50)	ND(0.50)	ND(0.50)	ND(0.50)	ND(0.50)	ND(0.50)	ND(0.50)	2.2 J
M35P322L19	14212 Robcaste Road	6/2/2014		0.58	ND(0.50)	ND(0.50)	ND(0.50)	ND(0.50)	ND(0.50)	ND(0.50)	ND(0.50)	ND(0.50)	0.96 J
M35P322L19	14212 Robcaste Road	7/7/2014		0.47 J	ND(0.50)	ND(0.50)	ND(0.50)	ND(0.50)	ND(0.50)	ND(0.50)	ND(0.50)	ND(0.50)	ND(5.0)
M35P322L19	14212 Robcaste Road	8/4/2014		0.57	ND(0.50)	ND(0.50)	ND(0.50)	ND(0.50)	ND(0.50)	ND(0.50)	ND(0.50)	ND(0.50)	ND(5.0)
M35P322L19	14212 Robcaste Road	9/8/2014		0.86	ND(0.50)	ND(0.50)	ND(0.50)	ND(0.50)	ND(0.50)	ND(0.50)	ND(0.50)	ND(0.50)	2.9 J
M35P322L19	14212 Robcaste Road	10/6/2014		0.62	ND(0.50)	ND(0.50)	ND(0.50)	ND(0.50)	ND(0.50)	ND(0.50)	ND(0.50)	ND(0.50)	4.0 J
M35P322L19	14212 Robcaste Road	11/3/2014		0.49 J	ND(0.50)	ND(0.50)	ND(0.50)	ND(0.50)	ND(0.50)	ND(0.50)	ND(0.50)	ND(0.50)	0.81 J
M35P322L19	14212 Robcaste Road	12/1/2014		0.76	ND(0.50)	ND(0.50)	ND(0.50)	ND(0.50)	ND(0.50)	ND(0.50)	ND(0.50)	ND(0.50)	2.7 J
M35P322L19	14212 Robcaste Road	1/5/2015		0.7	ND(0.5)	ND(0.5)	ND(0.5)	ND(0.5)	ND(0.5)	ND(0.5)	ND(0.5)	ND(0.5)	ND(25)
M35P322L19	14212 Robcaste Road	2/2/2015		0.7	ND(0.5)	ND(0.5)	ND(0.5)	ND(0.5)	ND(0.5)	ND(0.5)	ND(0.5)	ND(0.5)	ND(25)
M35P322L19	14212 Robcaste Road	3/2/2015		0.7	ND(0.5)	ND(0.5)	ND(0.5)	ND(0.5)	ND(0.5)	ND(0.5)	ND(0.5)	ND(0.5)	ND(25)
M35P322L19	14212 Robcaste Road	4/6/2015		0.6	ND(0.5)	ND(0.5)	ND(0.5)	ND(0.5)	ND(0.5)	ND(0.5)	ND(0.5)	ND(0.5)	ND(25)
M35P322L19	14212 Robcaste Road	5/4/2015		0.7	ND(0.5)	0.2 J	ND(0.5)	ND(0.5)	ND(0.5)	ND(0.5)	ND(0.5)	ND(0.5)	ND(25)
M35P322L19	14212 Robcaste Road	6/1/2015		0.7	ND(0.5)	0.2 J	ND(0.5)	ND(0.5)	ND(0.5)	ND(0.5)	ND(0.5)	ND(0.5)	ND(25)

Table 1 - Historical Private Supply Well Analytical Table

Inactive Exxon Facility #28077
14258 Jarrettsville Pike
Phoenix, Maryland

Map/Parcel/Lot	Address	Sample Date	POET Sample Point	MTBE (µg/L)	Benzene (µg/L)	Toluene (µg/L)	Ethyl-benzene (µg/L)	Total Xylenes (µg/L)	Naph-thalene (µg/L)	DIPE (µg/L)	ETBE (µg/L)	TAME (µg/L)	TBA (µg/L)
M35P322L19	14212 Robcaste Road	8/3/2015		0.4 J	ND(0.5)	ND(0.5)	ND(0.5)	ND(0.5)	ND(0.5)	ND(0.5)	ND(0.5)	ND(0.5)	ND(25)
M35P322L19	14212 Robcaste Road	9/14/2015		0.5	ND(0.5)	ND(0.5)	ND(0.5)	ND(0.5)	ND(0.5)	ND(0.5)	ND(0.5)	ND(0.5)	ND(25)
M35P322L19	14212 Robcaste Road	11/2/2015		0.5 J	ND(0.5)	ND(0.5)	ND(0.5)	ND(0.5)	ND(0.5)	ND(0.5)	ND(0.5)	ND(0.5)	ND(25)
M35P322L19	14212 Robcaste Road	12/8/2015		0.3 J	ND(0.5)	ND(0.5)	ND(0.5)	ND(0.5)	ND(0.5)	ND(0.5)	ND(0.5)	ND(0.5)	ND(25)
M35P322L07	14213 Robcaste Road	2/24/2006		1.2	ND(0.50)	ND(0.50)	ND(0.50)	ND(0.50)	ND(0.50)	ND(0.50)	ND(0.50)	ND(0.50)	ND(5.0)
M35P322L07	14213 Robcaste Road	3/28/2006		0.23 J	ND(0.50)	ND(0.50)	ND(0.50)	ND(0.50)	ND(0.50)	ND(0.50)	ND(0.50)	ND(0.50)	ND(5.0)
M35P322L07	14213 Robcaste Road	4/24/2006		0.30 J	ND(0.50)	ND(0.50)	ND(0.50)	ND(0.50)	ND(0.50)	ND(0.50)	ND(0.50)	ND(0.50)	ND(5.0)
M35P322L07	14213 Robcaste Road	6/13/2006		0.37 J	ND(0.50)	ND(0.50)	ND(0.50)	ND(0.50)	ND(0.50)	ND(0.50)	ND(0.50)	ND(0.50)	ND(5.0)
M35P322L07	14213 Robcaste Road	1/22/2007		0.31 J	ND(0.50)	ND(0.50)	ND(0.50)	ND(0.50)	ND(0.50)	ND(0.50)	ND(0.50)	ND(0.50)	2.5 J
M35P322L07	14213 Robcaste Road	4/10/2007		0.23 J	ND(0.50)	ND(0.50)	ND(0.50)	ND(0.50)	ND(0.50)	ND(0.50)	ND(0.50)	ND(0.50)	ND(5.0)
M35P322L07	14213 Robcaste Road	7/17/2007		0.17 J	ND(0.50)	ND(0.50)	ND(0.50)	ND(0.50)	ND(0.50)	ND(0.50)	ND(0.50)	ND(0.50)	17.2
M35P322L07	14213 Robcaste Road	10/23/2007		0.18 J	ND(0.50)	ND(0.50)	ND(0.50)	ND(0.50)	ND(0.50)	ND(0.50)	ND(0.50)	ND(0.50)	ND(5.0)
M35P322L07	14213 Robcaste Road	4/2/2008		0.25 J	ND(0.50)	ND(0.50)	ND(0.50)	ND(0.50)	ND(0.50)	ND(0.50)	ND(0.50)	ND(0.50)	ND(5.0)
M35P322L07	14213 Robcaste Road	8/5/2008		0.14 J	ND(0.50)	ND(0.50)	ND(0.50)	ND(0.50)	ND(0.50)	ND(0.50)	ND(0.50)	ND(0.50)	2.6 J
M35P322L07	14213 Robcaste Road	4/1/2009		0.14 J	ND(0.50)	ND(0.50)	ND(0.50)	ND(0.50)	ND(0.50)	ND(0.50)	ND(0.50)	ND(0.50)	ND(5.0)
M35P322L07	14213 Robcaste Road	7/9/2009		ND(0.50)	ND(0.50)	ND(0.50)	ND(0.50)	ND(0.50)	ND(0.50)	ND(0.50)	ND(0.50)	ND(0.50)	ND(5.0)
M35P322L07	14213 Robcaste Road	10/7/2009		0.10 J	ND(0.50)	ND(0.50)	ND(0.50)	ND(0.50)	ND(0.50)	ND(0.50)	ND(0.50)	ND(0.50)	ND(5.0)
M35P322L07	14213 Robcaste Road	1/11/2010		ND(0.50)	ND(0.50)	ND(0.50)	ND(0.50)	ND(0.50)	ND(0.50)	ND(0.50)	ND(0.50)	ND(0.50)	ND(5.0)
M35P322L07	14213 Robcaste Road	4/12/2010		ND(0.50)	ND(0.50)	ND(0.50)	ND(0.50)	ND(0.50)	ND(0.50)	ND(0.50)	ND(0.50)	ND(0.50)	ND(5.0)
M35P322L07	14213 Robcaste Road	7/8/2010		ND(0.50)	ND(0.50)	ND(0.50)	ND(0.50)	ND(0.50)	ND(0.50)	ND(0.50)	ND(0.50)	ND(0.50)	ND(5.0)
M35P322L07	14213 Robcaste Road	10/21/2010		ND(0.50)	ND(0.50)	ND(0.50)	ND(0.50)	ND(0.50)	ND(0.50)	ND(0.50)	ND(0.50)	ND(0.50)	ND(5.0)
M35P322L07	14213 Robcaste Road	1/13/2011		ND(0.50)	ND(0.50)	ND(0.50)	ND(0.50)	ND(0.50)	ND(0.50)	ND(0.50)	ND(0.50)	ND(0.50)	ND(5.0)
M35P322L07	14213 Robcaste Road	4/11/2011		ND(0.50)	ND(0.50)	ND(0.50)	ND(0.50)	ND(0.50)	ND(0.50)	ND(0.50)	ND(0.50)	ND(0.50)	ND(5.0)
M35P322L07	14213 Robcaste Road	7/15/2011		ND(0.50)	ND(0.50)	ND(0.50)	ND(0.50)	ND(0.50)	ND(0.50)	ND(0.50)	ND(0.50)	ND(0.50)	ND(5.0)
M35P322L07	14213 Robcaste Road	10/19/2011		ND(0.50)	ND(0.50)	ND(0.50)	ND(0.50)	ND(0.50)	ND(0.50)	ND(0.50)	ND(0.50)	ND(0.50)	ND(5.0)
M35P322L07	14213 Robcaste Road	1/10/2012		ND(0.50)	ND(0.50)	ND(0.50)	ND(0.50)	ND(0.50)	ND(0.50)	ND(0.50)	ND(0.50)	ND(0.50)	ND(5.0)
M35P322L07	14213 Robcaste Road	4/9/2012		ND(0.50)	ND(0.50)	ND(0.50)	ND(0.50)	ND(0.50)	ND(0.50)	ND(0.50)	ND(0.50)	ND(0.50)	ND(5.0)
M35P322L07	14213 Robcaste Road	7/11/2012		ND(0.50)	ND(0.50)	ND(0.50)	ND(0.50)	ND(0.50)	ND(0.50)	ND(0.50)	ND(0.50)	ND(0.50)	ND(5.0)
M35P322L07	14213 Robcaste Road	10/10/2012		ND(0.50)	ND(0.50)	ND(0.50)	ND(0.50)	ND(0.50)	ND(0.50)	ND(0.50)	ND(0.50)	ND(0.50)	ND(5.0)
M35P322L07	14213 Robcaste Road	1/21/2013		ND(0.50)	ND(0.50)	ND(0.50)	ND(0.50)	ND(0.50)	ND(0.50)	ND(0.50)	ND(0.50)	ND(0.50)	ND(5.0)

Table 1 - Historical Private Supply Well Analytical Table

Inactive Exxon Facility #28077
14258 Jarrettsville Pike
Phoenix, Maryland

Map/Parcel/Lot	Address	Sample Date	POET Sample Point	MTBE (µg/L)	Benzene (µg/L)	Toluene (µg/L)	Ethyl-benzene (µg/L)	Total Xylenes (µg/L)	Naph-thalene (µg/L)	DIPE (µg/L)	ETBE (µg/L)	TAME (µg/L)	TBA (µg/L)
M35P322L07	14213 Robcaste Road	4/8/2013		ND(0.50)	ND(0.50)	ND(0.50)	ND(0.50)	ND(0.50)	ND(0.50)	ND(0.50)	ND(0.50)	ND(0.50)	ND(5.0)
M35P322L07	14213 Robcaste Road	7/11/2013		ND(0.50)	ND(0.50)	ND(0.50)	ND(0.50)	ND(0.50)	ND(0.50)	ND(0.50)	ND(0.50)	ND(0.50)	2.5 J
M35P322L07	14213 Robcaste Road	10/10/2013		ND(0.50)	ND(0.50)	ND(0.50)	ND(0.50)	ND(0.50)	ND(0.50)	ND(0.50)	ND(0.50)	ND(0.50)	ND(5.0)
M35P322L07	14213 Robcaste Road	1/16/2014		ND(0.50)	ND(0.50)	ND(0.50)	ND(0.50)	ND(0.50)	ND(0.50)	ND(0.50)	ND(0.50)	ND(0.50)	ND(5.0)
M35P322L07	14213 Robcaste Road	4/15/2014		ND(0.50)	ND(0.50)	ND(0.50)	ND(0.50)	ND(0.50)	ND(0.50)	ND(0.50)	ND(0.50)	ND(0.50)	1.2 J
M35P322L07	14213 Robcaste Road	7/15/2014		ND(0.50)	ND(0.50)	ND(0.50)	ND(0.50)	ND(0.50)	ND(0.50)	ND(0.50)	ND(0.50)	ND(0.50)	ND(5.0)
M35P322L07	14213 Robcaste Road	10/8/2014		ND(0.50)	ND(0.50)	ND(0.50)	ND(0.50)	ND(0.50)	ND(0.50)	ND(0.50)	ND(0.50)	ND(0.50)	ND(5.0)
M35P322L07	14213 Robcaste Road	1/19/2015		ND(0.5)	ND(0.5)	ND(0.5)	ND(0.5)	ND(0.5)	ND(0.50)	ND(0.50)	ND(0.50)	ND(0.50)	ND(25.0)
M35P322L07	14213 Robcaste Road	4/8/2015		ND(0.5)	ND(0.5)	ND(0.5)	ND(0.5)	ND(0.5)	ND(0.5)	ND(0.5)	ND(0.5)	ND(0.5)	ND(25)
M35P322L07	14213 Robcaste Road	7/14/2015		ND(0.5)	ND(0.5)	ND(0.5)	ND(0.5)	ND(0.5)	ND(0.5)	ND(0.5)	ND(0.5)	ND(0.5)	ND(25)
M35P322L07	14213 Robcaste Road	10/28/2015		ND(0.5)	ND(0.5)	ND(0.5)	ND(0.5)	ND(0.5)	ND(0.5)	ND(0.5)	ND(0.5)	ND(0.5)	ND(25)
M35P322L20	14214 Robcaste Road	2/24/2006		ND(0.50)	ND(0.50)	ND(0.50)	ND(0.50)	ND(0.50)	ND(0.50)	ND(0.50)	ND(0.50)	ND(0.50)	ND(5.0)
M35P322L20	14214 Robcaste Road	4/1/2006		0.17 J	ND(0.50)	ND(0.50)	ND(0.50)	ND(0.50)	ND(0.50)	ND(0.50)	ND(0.50)	ND(0.50)	ND(5.0)
M35P322L20	14214 Robcaste Road	4/13/2006		0.18 J	ND(0.50)	ND(0.50)	ND(0.50)	ND(0.50)	ND(0.50)	ND(0.50)	ND(0.50)	ND(0.50)	ND(5.0)
M35P322L20	14214 Robcaste Road	6/20/2006		0.22 J	ND(0.50)	ND(0.50)	ND(0.50)	ND(0.50)	ND(0.50)	ND(0.50)	ND(0.50)	ND(0.50)	ND(5.0)
M35P322L20	14214 Robcaste Road	8/15/2006		0.22 J	ND(0.50)	ND(0.50)	ND(0.50)	ND(0.50)	ND(0.50)	ND(0.50)	ND(0.50)	ND(0.50)	ND(5.0)
M35P322L20	14214 Robcaste Road	2/5/2007		0.16 J	ND(0.50)	ND(0.50)	ND(0.50)	ND(0.50)	ND(0.50)	ND(0.50)	ND(0.50)	ND(0.50)	ND(5.0)
M35P322L20	14214 Robcaste Road	4/16/2007		ND(0.50)	ND(0.50)	ND(0.50)	ND(0.50)	ND(0.50)	ND(0.50)	ND(0.50)	ND(0.50)	ND(0.50)	ND(5.0)
M35P322L20	14214 Robcaste Road	7/21/2007		0.14 J	ND(0.50)	ND(0.50)	ND(0.50)	ND(0.50)	ND(0.50)	ND(0.50)	ND(0.50)	ND(0.50)	ND(5.0)
M35P322L20	14214 Robcaste Road	10/23/2007		0.25 J	ND(0.50)	ND(0.50)	ND(0.50)	ND(0.50)	ND(0.50)	ND(0.50)	ND(0.50)	ND(0.50)	ND(5.0)
M35P322L20	14214 Robcaste Road	1/14/2008		0.23 J	ND(0.50)	ND(0.50)	ND(0.50)	ND(0.50)	ND(0.50)	ND(0.50)	ND(0.50)	ND(0.50)	ND(5.0)
M35P322L20	14214 Robcaste Road	7/23/2008		0.079 J	ND(0.50)	ND(0.50)	ND(0.50)	ND(0.50)	ND(0.50)	ND(0.50)	ND(0.50)	ND(0.50)	ND(5.0)
M35P322L20	14214 Robcaste Road	10/9/2008		0.12 J	ND(0.50)	ND(0.50)	ND(0.50)	ND(0.50)	ND(0.50)	ND(0.50)	ND(0.50)	ND(0.50)	ND(5.0)
M35P322L20	14214 Robcaste Road	1/13/2009		0.091 J	ND(0.50)	ND(0.50)	ND(0.50)	ND(0.50)	ND(0.50)	ND(0.50)	ND(0.50)	ND(0.50)	ND(5.0)
M35P322L20	14214 Robcaste Road	4/3/2009		ND(0.50)	ND(0.50)	2.3	ND(0.50)	ND(0.50)	ND(0.50)	ND(0.50)	ND(0.50)	ND(0.50)	ND(5.0)
M35P322L20	14214 Robcaste Road	7/9/2009		ND(0.50)	ND(0.50)	ND(0.50)	ND(0.50)	ND(0.50)	ND(0.50)	ND(0.50)	ND(0.50)	ND(0.50)	ND(5.0)
M35P322L20	14214 Robcaste Road	10/9/2009		ND(0.50)	ND(0.50)	0.057 J	ND(0.50)	ND(0.50)	ND(0.50)	ND(0.50)	ND(0.50)	ND(0.50)	ND(5.0)
M35P322L20	14214 Robcaste Road	1/11/2010		ND(0.50)	ND(0.50)	ND(0.50)	ND(0.50)	ND(0.50)	ND(0.50)	ND(0.50)	ND(0.50)	ND(0.50)	ND(5.0)
M35P322L20	14214 Robcaste Road	4/12/2010		ND(0.50)	ND(0.50)	ND(0.50)	ND(0.50)	ND(0.50)	ND(0.50)	ND(0.50)	ND(0.50)	ND(0.50)	ND(5.0)
M35P322L20	14214 Robcaste Road	7/14/2010		ND(0.50)	ND(0.50)	ND(0.50)	ND(0.50)	ND(0.50)	ND(0.50)	ND(0.50)	ND(0.50)	ND(0.50)	ND(5.0)

Table 1 - Historical Private Supply Well Analytical Table

Inactive Exxon Facility #28077
14258 Jarrettsville Pike
Phoenix, Maryland

Map/Parcel/Lot	Address	Sample Date	POET Sample Point	MTBE (µg/L)	Benzene (µg/L)	Toluene (µg/L)	Ethyl-benzene (µg/L)	Total Xylenes (µg/L)	Naph-thalene (µg/L)	DIPE (µg/L)	ETBE (µg/L)	TAME (µg/L)	TBA (µg/L)
M35P322L20	14214 Robcaste Road	10/22/2010		ND(0.50)	ND(0.50)	ND(0.50)	ND(0.50)	ND(0.50)	ND(0.50)	ND(0.50)	ND(0.50)	ND(0.50)	ND(5.0)
M35P322L20	14214 Robcaste Road	1/17/2011		ND(0.50)	ND(0.50)	ND(0.50)	ND(0.50)	ND(0.50)	ND(0.50)	ND(0.50)	ND(0.50)	ND(0.50)	ND(5.0)
M35P322L20	14214 Robcaste Road	4/11/2011		ND(0.50)	ND(0.50)	ND(0.50)	ND(0.50)	ND(0.50)	ND(0.50)	ND(0.50)	ND(0.50)	ND(0.50)	ND(5.0)
M35P322L20	14214 Robcaste Road	7/15/2011		ND(0.50)	ND(0.50)	ND(0.50)	ND(0.50)	ND(0.50)	ND(0.50)	ND(0.50)	ND(0.50)	ND(0.50)	ND(5.0)
M35P322L20	14214 Robcaste Road	10/17/2011		ND(0.50)	ND(0.50)	ND(0.50)	ND(0.50)	ND(0.50)	ND(0.50)	ND(0.50)	ND(0.50)	ND(0.50)	ND(5.0)
M35P322L20	14214 Robcaste Road	1/17/2012		ND(0.50)	ND(0.50)	ND(0.50)	ND(0.50)	ND(0.50)	ND(0.50)	ND(0.50)	ND(0.50)	ND(0.50)	ND(5.0)
M35P322L20	14214 Robcaste Road	4/9/2012		ND(0.50)	ND(0.50)	ND(0.50)	ND(0.50)	ND(0.50)	ND(0.50)	ND(0.50)	ND(0.50)	ND(0.50)	ND(5.0)
M35P322L20	14214 Robcaste Road	7/12/2012		ND(0.50)	ND(0.50)	ND(0.50)	ND(0.50)	ND(0.50)	ND(0.50)	ND(0.50)	ND(0.50)	ND(0.50)	ND(5.0)
M35P322L20	14214 Robcaste Road	10/9/2012		ND(0.50)	ND(0.50)	ND(0.50)	ND(0.50)	ND(0.50)	ND(0.50)	ND(0.50)	ND(0.50)	ND(0.50)	ND(5.0)
M35P322L20	14214 Robcaste Road	1/9/2013		ND(0.50)	ND(0.50)	ND(0.50)	ND(0.50)	ND(0.50)	ND(0.50)	ND(0.50)	ND(0.50)	ND(0.50)	ND(5.0)
M35P322L20	14214 Robcaste Road	4/8/2013		ND(0.50)	ND(0.50)	ND(0.50)	ND(0.50)	ND(0.50)	ND(0.50)	ND(0.50)	ND(0.50)	ND(0.50)	ND(5.0)
M35P322L20	14214 Robcaste Road	7/10/2013		ND(0.50)	ND(0.50)	ND(0.50)	ND(0.50)	ND(0.50)	ND(0.50)	ND(0.50)	ND(0.50)	ND(0.50)	ND(5.0)
M35P322L20	14214 Robcaste Road	10/16/2013		ND(0.50)	ND(0.50)	ND(0.50)	ND(0.50)	ND(0.50)	ND(0.50)	ND(0.50)	ND(0.50)	ND(0.50)	ND(5.0)
M35P322L20	14214 Robcaste Road	1/20/2014		ND(0.50)	ND(0.50)	ND(0.50)	ND(0.50)	ND(0.50)	ND(0.50)	ND(0.50)	ND(0.50)	ND(0.50)	ND(5.0)
M35P322L20	14214 Robcaste Road	4/9/2014		ND(0.50)	ND(0.50)	ND(0.50)	ND(0.50)	ND(0.50)	ND(0.50)	ND(0.50)	ND(0.50)	ND(0.50)	ND(5.0)
M35P322L20	14214 Robcaste Road	10/10/2014		ND(0.50)	ND(0.50)	ND(0.50)	ND(0.50)	ND(0.50)	ND(0.50)	ND(0.50)	ND(0.50)	ND(0.50)	ND(5.0)
M35P322L20	14214 Robcaste Road	1/19/2015		ND(0.5)	ND(0.5)	ND(0.5)	ND(0.5)	ND(0.5)	ND(0.50)	ND(0.50)	ND(0.50)	ND(0.50)	ND(25.0)
M35P322L20	14214 Robcaste Road	7/8/2015		ND(0.5)	ND(0.5)	ND(0.5)	ND(0.5)	ND(0.5)	ND(0.5)	ND(0.5)	ND(0.5)	ND(0.5)	ND(25)
M35P322L20	14214 Robcaste Road	10/27/2015		ND(0.5)	ND(0.5)	ND(0.5)	ND(0.5)	ND(0.5)	ND(0.5)	ND(0.5)	ND(0.5)	ND(0.5)	ND(25)
M35P322L06	14215 Robcaste Road	2/24/2006		0.41 J	ND(0.50)	ND(0.50)	ND(0.50)	ND(0.50)	ND(0.50)	ND(0.50)	ND(0.50)	ND(0.50)	ND(5.0)
M35P322L06	14215 Robcaste Road	3/27/2006		0.34 J	ND(0.50)	ND(0.50)	ND(0.50)	ND(0.50)	ND(0.50)	ND(0.50)	ND(0.50)	ND(0.50)	ND(5.0)
M35P322L06	14215 Robcaste Road	4/26/2006		0.52	ND(0.50)	ND(0.50)	ND(0.50)	ND(0.50)	ND(0.50)	ND(0.50)	ND(0.50)	ND(0.50)	ND(5.0)
M35P322L06	14215 Robcaste Road	6/16/2006		0.50	ND(0.50)	ND(0.50)	ND(0.50)	ND(0.50)	ND(0.50)	ND(0.50)	ND(0.50)	ND(0.50)	ND(5.0)
M35P322L06	14215 Robcaste Road	8/15/2006		0.41 J	ND(0.50)	ND(0.50)	ND(0.50)	ND(0.50)	ND(0.50)	ND(0.50)	ND(0.50)	ND(0.50)	ND(5.0)
M35P322L06	14215 Robcaste Road	1/26/2007		0.43 J	ND(0.50)	ND(0.50)	ND(0.50)	ND(0.50)	ND(0.50)	ND(0.50)	ND(0.50)	ND(0.50)	ND(5.0)
M35P322L06	14215 Robcaste Road	4/9/2007		0.42 J	ND(0.50)	ND(0.50)	ND(0.50)	ND(0.50)	ND(0.50)	ND(0.50)	ND(0.50)	ND(0.50)	ND(5.0)
M35P322L06	14215 Robcaste Road	7/19/2007		0.31 J	ND(0.50)	ND(0.50)	ND(0.50)	ND(0.50)	ND(0.50)	ND(0.50)	ND(0.50)	ND(0.50)	ND(5.0)
M35P322L06	14215 Robcaste Road	10/22/2007		0.40 J	ND(0.50)	ND(0.50)	ND(0.50)	ND(0.50)	ND(0.50)	ND(0.50)	ND(0.50)	ND(0.50)	ND(5.0)
M35P322L06	14215 Robcaste Road	1/14/2008		0.41 J	ND(0.50)	ND(0.50)	ND(0.50)	ND(0.50)	ND(0.50)	ND(0.50)	ND(0.50)	ND(0.50)	ND(5.0)
M35P322L06	14215 Robcaste Road	4/2/2008		0.46 J	ND(0.50)	ND(0.50)	ND(0.50)	ND(0.50)	ND(0.50)	ND(0.50)	ND(0.50)	ND(0.50)	ND(5.0)

Table 1 - Historical Private Supply Well Analytical Table

Inactive Exxon Facility #28077
14258 Jarrettsville Pike
Phoenix, Maryland

Map/Parcel/Lot	Address	Sample Date	POET Sample Point	MTBE (µg/L)	Benzene (µg/L)	Toluene (µg/L)	Ethyl-benzene (µg/L)	Total Xylenes (µg/L)	Naph-thalene (µg/L)	DIPE (µg/L)	ETBE (µg/L)	TAME (µg/L)	TBA (µg/L)
M35P322L06	14215 Robcaste Road	7/16/2008		0.36 J	ND(0.50)	ND(0.50)	ND(0.50)	ND(0.50)	ND(0.50)	ND(0.50)	ND(0.50)	ND(0.50)	ND(5.0)
M35P322L06	14215 Robcaste Road	10/8/2008		0.27 J	ND(0.50)	ND(0.50)	ND(0.50)	ND(0.50)	ND(0.50)	ND(0.50)	ND(0.50)	ND(0.50)	ND(5.0)
M35P322L06	14215 Robcaste Road	1/12/2009		0.33 J	ND(0.50)	ND(0.50)	ND(0.50)	ND(0.50)	ND(0.50)	ND(0.50)	ND(0.50)	ND(0.50)	ND(5.0)
M35P322L06	14215 Robcaste Road	4/2/2009		0.38 J	ND(0.50)	ND(0.50)	ND(0.50)	ND(0.50)	ND(0.50)	ND(0.50)	ND(0.50)	ND(0.50)	ND(5.0)
M35P322L06	14215 Robcaste Road	7/9/2009		ND(0.50)	ND(0.50)	ND(0.50)	ND(0.50)	ND(0.50)	ND(0.50)	ND(0.50)	ND(0.50)	ND(0.50)	ND(5.0)
M35P322L06	14215 Robcaste Road	10/7/2009		0.20 J	ND(0.50)	ND(0.50)	ND(0.50)	ND(0.50)	ND(0.50)	ND(0.50)	ND(0.50)	ND(0.50)	ND(5.0)
M35P322L06	14215 Robcaste Road	1/11/2010		ND(0.50)	ND(0.50)	ND(0.50)	ND(0.50)	ND(0.50)	ND(0.50)	ND(0.50)	ND(0.50)	ND(0.50)	ND(5.0)
M35P322L06	14215 Robcaste Road	4/12/2010		0.18 J	ND(0.50)	ND(0.50)	ND(0.50)	ND(0.50)	ND(0.50)	ND(0.50)	ND(0.50)	ND(0.50)	ND(5.0)
M35P322L06	14215 Robcaste Road	7/8/2010		ND(0.50)	ND(0.50)	ND(0.50)	ND(0.50)	ND(0.50)	ND(0.50)	ND(0.50)	ND(0.50)	ND(0.50)	ND(5.0)
M35P322L06	14215 Robcaste Road	1/19/2011		0.45 J	ND(0.50)	ND(0.50)	ND(0.50)	ND(0.50)	ND(0.50)	ND(0.50)	ND(0.50)	ND(0.50)	ND(5.0)
M35P322L06	14215 Robcaste Road	4/18/2011		ND(0.50)	ND(0.50)	ND(0.50)	ND(0.50)	ND(0.50)	ND(0.50)	ND(0.50)	ND(0.50)	ND(0.50)	ND(5.0)
M35P322L06	14215 Robcaste Road	7/19/2011		0.15 J	ND(0.50)	ND(0.50)	ND(0.50)	ND(0.50)	ND(0.50)	ND(0.50)	ND(0.50)	ND(0.50)	ND(5.0)
M35P322L06	14215 Robcaste Road	10/19/2011		0.21 J	ND(0.50)	ND(0.50)	ND(0.50)	ND(0.50)	ND(0.50)	ND(0.50)	ND(0.50)	ND(0.50)	ND(5.0)
M35P322L06	14215 Robcaste Road	1/10/2012		0.15 J	ND(0.50)	ND(0.50)	ND(0.50)	ND(0.50)	ND(0.50)	ND(0.50)	ND(0.50)	ND(0.50)	ND(5.0)
M35P322L06	14215 Robcaste Road	4/9/2012		0.23 J	ND(0.50)	ND(0.50)	ND(0.50)	ND(0.50)	ND(0.50)	ND(0.50)	ND(0.50)	ND(0.50)	ND(5.0)
M35P322L06	14215 Robcaste Road	7/18/2012		0.33 J	ND(0.50)	ND(0.50)	ND(0.50)	ND(0.50)	ND(0.50)	ND(0.50)	ND(0.50)	ND(0.50)	ND(5.0)
M35P322L06	14215 Robcaste Road	10/9/2012		0.40 J	ND(0.50)	ND(0.50)	ND(0.50)	ND(0.50)	ND(0.50)	ND(0.50)	ND(0.50)	ND(0.50)	ND(5.0)
M35P322L06	14215 Robcaste Road	1/10/2013		0.11 J	ND(0.50)	ND(0.50)	ND(0.50)	ND(0.50)	ND(0.50)	ND(0.50)	ND(0.50)	ND(0.50)	ND(5.0)
M35P322L06	14215 Robcaste Road	4/8/2013		0.12 J	ND(0.50)	ND(0.50)	ND(0.50)	ND(0.50)	ND(0.50)	ND(0.50)	ND(0.50)	ND(0.50)	ND(5.0)
M35P322L06	14215 Robcaste Road	7/11/2013		0.24 J	ND(0.50)	ND(0.50)	ND(0.50)	ND(0.50)	ND(0.50)	ND(0.50)	ND(0.50)	ND(0.50)	ND(5.0)
M35P322L06	14215 Robcaste Road	10/15/2013		0.30 J	ND(0.50)	ND(0.50)	ND(0.50)	ND(0.50)	ND(0.50)	ND(0.50)	ND(0.50)	ND(0.50)	ND(5.0)
M35P322L06	14215 Robcaste Road	2/5/2014		0.17 J	ND(0.50)	ND(0.50)	ND(0.50)	ND(0.50)	ND(0.50)	ND(0.50)	ND(0.50)	ND(0.50)	ND(5.0)
M35P322L06	14215 Robcaste Road	4/9/2014		0.14 J	ND(0.50)	ND(0.50)	ND(0.50)	ND(0.50)	ND(0.50)	ND(0.50)	ND(0.50)	ND(0.50)	ND(5.0)
M35P322L06	14215 Robcaste Road	7/17/2014		ND(0.50)	ND(0.50)	ND(0.50)	ND(0.50)	ND(0.50)	ND(0.50)	ND(0.50)	ND(0.50)	ND(0.50)	ND(5.0)
M35P322L06	14215 Robcaste Road	10/8/2014		0.23 J	ND(0.50)	ND(0.50)	ND(0.50)	ND(0.50)	ND(0.50)	ND(0.50)	ND(0.50)	ND(0.50)	ND(5.0)
M35P322L06	14215 Robcaste Road	1/22/2015		0.2 J	ND(0.5)	ND(0.5)	ND(0.5)	ND(0.5)	ND(0.50)	ND(0.50)	ND(0.50)	ND(0.50)	ND(25.0)
M35P322L06	14215 Robcaste Road	4/8/2015		ND(0.5)	ND(0.5)	ND(0.5)	ND(0.5)	ND(0.5)	ND(0.5)	ND(0.5)	ND(0.5)	ND(0.5)	ND(25)
M35P322L06	14215 Robcaste Road	7/14/2015		0.2 J	ND(0.5)	ND(0.5)	ND(0.5)	ND(0.5)	ND(0.5)	ND(0.5)	ND(0.5)	ND(0.5)	ND(25)
M35P322L06	14215 Robcaste Road	10/29/2015		ND(0.5)	ND(0.5)	ND(0.5)	ND(0.5)	ND(0.5)	ND(0.5)	ND(0.5)	ND(0.5)	ND(0.5)	ND(25)
M35P322L05	14217 Robcaste Road	2/25/2006		0.29 J	ND(0.50)	ND(0.50)	ND(0.50)	ND(0.50)	ND(0.50)	ND(0.50)	ND(0.50)	ND(0.50)	ND(5.0)

Table 1 - Historical Private Supply Well Analytical Table

Inactive Exxon Facility #28077
14258 Jarrettsville Pike
Phoenix, Maryland

Map/Parcel/Lot	Address	Sample Date	POET Sample Point	MTBE (µg/L)	Benzene (µg/L)	Toluene (µg/L)	Ethyl-benzene (µg/L)	Total Xylenes (µg/L)	Naph-thalene (µg/L)	DIPE (µg/L)	ETBE (µg/L)	TAME (µg/L)	TBA (µg/L)
M35P322L05	14217 Robcaste Road	3/27/2006		0.23 J	ND(0.50)	ND(0.50)	ND(0.50)	ND(0.50)	ND(0.50)	ND(0.50)	ND(0.50)	ND(0.50)	ND(5.0)
M35P322L05	14217 Robcaste Road	4/25/2006		0.34 J	ND(0.50)	ND(0.50)	ND(0.50)	ND(0.50)	ND(0.50)	ND(0.50)	ND(0.50)	ND(0.50)	ND(5.0)
M35P322L05	14217 Robcaste Road	6/13/2006		0.30 J	ND(0.50)	ND(0.50)	ND(0.50)	ND(0.50)	ND(0.50)	ND(0.50)	ND(0.50)	ND(0.50)	ND(5.0)
M35P322L05	14217 Robcaste Road	8/22/2006		0.27 J	ND(0.50)	ND(0.50)	ND(0.50)	ND(0.50)	ND(0.50)	ND(0.50)	ND(0.50)	ND(0.50)	ND(5.0)
M35P322L05	14217 Robcaste Road	1/23/2007		0.26 J	ND(0.50)	ND(0.50)	ND(0.50)	ND(0.50)	ND(0.50)	ND(0.50)	ND(0.50)	ND(0.50)	ND(5.0)
M35P322L05	14217 Robcaste Road	4/9/2007		0.26 J	ND(0.50)	ND(0.50)	ND(0.50)	ND(0.50)	ND(0.50)	ND(0.50)	ND(0.50)	ND(0.50)	ND(5.0)
M35P322L05	14217 Robcaste Road	7/16/2007		0.18 J	ND(0.50)	ND(0.50)	ND(0.50)	ND(0.50)	ND(0.50)	ND(0.50)	ND(0.50)	ND(0.50)	ND(5.0)
M35P322L05	14217 Robcaste Road	10/22/2007		0.19 J	ND(0.50)	ND(0.50)	ND(0.50)	ND(0.50)	ND(0.50)	ND(0.50)	ND(0.50)	ND(0.50)	ND(5.0)
M35P322L05	14217 Robcaste Road	1/18/2008		0.24 J	ND(0.50)	ND(0.50)	ND(0.50)	ND(0.50)	ND(0.50)	ND(0.50)	ND(0.50)	ND(0.50)	ND(5.0)
M35P322L05	14217 Robcaste Road	4/2/2008		0.17 J	ND(0.50)	ND(0.50)	ND(0.50)	ND(0.50)	ND(0.50)	ND(0.50)	ND(0.50)	ND(0.50)	ND(5.0)
M35P322L05	14217 Robcaste Road	10/8/2008		0.078 J	ND(0.50)	ND(0.50)	ND(0.50)	ND(0.50)	ND(0.50)	ND(0.50)	ND(0.50)	ND(0.50)	ND(5.0)
M35P322L05	14217 Robcaste Road	1/14/2009		0.18 J	ND(0.50)	ND(0.50)	ND(0.50)	ND(0.50)	ND(0.50)	ND(0.50)	ND(0.50)	ND(0.50)	ND(5.0)
M35P322L05	14217 Robcaste Road	4/3/2009		0.15 J	ND(0.50)	ND(0.50)	ND(0.50)	ND(0.50)	ND(0.50)	ND(0.50)	ND(0.50)	ND(0.50)	ND(5.0)
M35P322L05	14217 Robcaste Road	7/8/2009		ND(0.50)	ND(0.50)	ND(0.50)	ND(0.50)	ND(0.50)	ND(0.50)	ND(0.50)	ND(0.50)	ND(0.50)	ND(5.0)
M35P322L05	14217 Robcaste Road	10/7/2009		ND(0.50)	ND(0.50)	ND(0.50)	ND(0.50)	ND(0.50)	ND(0.50)	ND(0.50)	ND(0.50)	ND(0.50)	ND(5.0)
M35P322L05	14217 Robcaste Road	1/12/2010		ND(0.50)	ND(0.50)	ND(0.50)	ND(0.50)	ND(0.50)	ND(0.50)	ND(0.50)	ND(0.50)	ND(0.50)	ND(5.0)
M35P322L05	14217 Robcaste Road	4/13/2010		ND(0.50)	ND(0.50)	0.067 J	ND(0.50)	ND(0.50)	ND(0.50)	ND(0.50)	ND(0.50)	ND(0.50)	ND(5.0)
M35P322L05	14217 Robcaste Road	7/14/2010		ND(0.50)	0.069 J	0.11 J	ND(0.50)	ND(0.50)	ND(0.50)	ND(0.50)	ND(0.50)	ND(0.50)	ND(5.0)
M35P322L05	14217 Robcaste Road	9/9/2010		ND(0.50)	ND(0.50)	0.12 J	ND(0.50)	ND(0.50)	ND(0.50)	ND(0.50)	ND(0.50)	ND(0.50)	ND(5.0)
M35P322L05	14217 Robcaste Road	10/21/2010		ND(0.50)	ND(0.50)	ND(0.50)	ND(0.50)	ND(0.50)	ND(0.50)	ND(0.50)	ND(0.50)	ND(0.50)	ND(5.0)
M35P322L05	14217 Robcaste Road	1/17/2011		1.1	ND(0.50)	ND(0.50)	ND(0.50)	ND(0.50)	ND(0.50)	ND(0.50)	ND(0.50)	ND(0.50)	ND(5.0)
M35P322L05	14217 Robcaste Road	4/14/2011		ND(0.50)	ND(0.50)	ND(0.50)	ND(0.50)	ND(0.50)	ND(0.50)	ND(0.50)	ND(0.50)	ND(0.50)	ND(5.0)
M35P322L05	14217 Robcaste Road	7/14/2011		ND(0.50)	ND(0.50)	ND(0.50)	ND(0.50)	ND(0.50)	ND(0.50)	ND(0.50)	ND(0.50)	ND(0.50)	ND(5.0)
M35P322L05	14217 Robcaste Road	10/17/2011		ND(0.50)	ND(0.50)	ND(0.50)	ND(0.50)	ND(0.50)	ND(0.50)	ND(0.50)	ND(0.50)	ND(0.50)	ND(5.0)
M35P322L05	14217 Robcaste Road	1/10/2012		ND(0.50)	ND(0.50)	ND(0.50)	ND(0.50)	ND(0.50)	ND(0.50)	ND(0.50)	ND(0.50)	ND(0.50)	ND(5.0)
M35P322L05	14217 Robcaste Road	4/12/2012		ND(0.50)	ND(0.50)	ND(0.50)	ND(0.50)	ND(0.50)	ND(0.50)	ND(0.50)	ND(0.50)	ND(0.50)	ND(5.0)
M35P322L05	14217 Robcaste Road	7/12/2012		ND(0.50)	ND(0.50)	ND(0.50)	ND(0.50)	ND(0.50)	ND(0.50)	ND(0.50)	ND(0.50)	ND(0.50)	ND(5.0)
M35P322L05	14217 Robcaste Road	10/9/2012		0.25 J	ND(0.50)	ND(0.50)	ND(0.50)	ND(0.50)	ND(0.50)	ND(0.50)	ND(0.50)	ND(0.50)	ND(5.0)
M35P322L05	14217 Robcaste Road	1/9/2013		ND(0.50)	ND(0.50)	ND(0.50)	ND(0.50)	ND(0.50)	ND(0.50)	ND(0.50)	ND(0.50)	ND(0.50)	ND(5.0)
M35P322L05	14217 Robcaste Road	4/8/2013		ND(0.50)	ND(0.50)	ND(0.50)	ND(0.50)	ND(0.50)	ND(0.50)	ND(0.50)	ND(0.50)	ND(0.50)	ND(5.0)

Table 1 - Historical Private Supply Well Analytical Table

Inactive Exxon Facility #28077
14258 Jarrettsville Pike
Phoenix, Maryland

Map/Parcel/Lot	Address	Sample Date	POET Sample Point	MTBE (µg/L)	Benzene (µg/L)	Toluene (µg/L)	Ethyl-benzene (µg/L)	Total Xylenes (µg/L)	Naph-thalene (µg/L)	DIPE (µg/L)	ETBE (µg/L)	TAME (µg/L)	TBA (µg/L)
M35P322L05	14217 Robcaste Road	7/11/2013		ND(0.50)	0.71	0.95	ND(0.50)	0.13 J	0.055 J	ND(0.50)	ND(0.50)	ND(0.50)	27.3
M35P322L05	14217 Robcaste Road	7/30/2013		ND(0.50)	ND(0.50)	ND(0.50)	ND(0.50)	ND(0.50)	ND(0.50)	ND(0.50)	ND(0.50)	ND(0.50)	ND(5.0)
M35P322L05	14217 Robcaste Road	10/10/2013		0.12 J	0.14 J	0.40 J	0.074 J	0.38 J	0.16 J	ND(0.50)	ND(0.50)	ND(0.50)	13.9
M35P322L05	14217 Robcaste Road	1/16/2014		0.91	ND(0.50)	0.35 J	0.054 J	0.33 J	0.13 J	ND(0.50)	ND(0.50)	ND(0.50)	1.6 J
M35P322L05	14217 Robcaste Road	4/9/2014		0.52	0.069 J	0.24 J	0.053 J	0.26 J	0.11 J	ND(0.50)	ND(0.50)	ND(0.50)	2.6 J
M35P322L05	14217 Robcaste Road	7/15/2014		0.18 J	0.18 J	0.66	0.10 J	0.50	0.15 J	ND(0.50)	ND(0.50)	ND(0.50)	11.4
M35P322L05	14217 Robcaste Road	8/5/2014		ND(0.50)	0.17 J	0.68	0.11 J	0.58	0.15 J	ND(0.50)	ND(0.50)	ND(0.50)	7.2
M35P322L05	14217 Robcaste Road	10/8/2014		ND(2.5)	0.61 J	ND(2.5)	ND(2.5)	ND(2.5)	ND(2.5)	ND(2.5)	ND(2.5)	ND(2.5)	12.7 J
M35P322L05	14217 Robcaste Road	10/28/2014		1.3	ND(0.50)	ND(0.50)	ND(0.50)	ND(0.50)	ND(0.50)	ND(0.50)	ND(0.50)	ND(0.50)	1.2 J
M35P322L05	14217 Robcaste Road	1/13/2015		1.9	ND(0.5)	ND(0.5)	ND(0.5)	ND(0.5)	ND(0.50)	ND(0.50)	ND(0.50)	ND(0.50)	ND(25.0)
M35P322L05	14217 Robcaste Road	7/22/2015		ND(0.5)	ND(0.5)	ND(0.5)	ND(0.5)	ND(0.5)	ND(0.5)	ND(0.5)	ND(0.5)	ND(0.5)	ND(25)
M35P322L05	14217 Robcaste Road	10/28/2015		1.9	0.2 J	ND(0.5)	ND(0.5)	ND(0.5)	ND(0.5)	ND(0.5)	ND(0.5)	ND(0.5)	ND(25)
M35P322L04	14219 Robcaste Road	2/23/2006		0.30 J	ND(0.50)	ND(0.50)	ND(0.50)	ND(0.50)	ND(0.50)	ND(0.50)	ND(0.50)	ND(0.50)	ND(5.0)
M35P322L04	14219 Robcaste Road	3/27/2006		0.22 J	ND(0.50)	ND(0.50)	ND(0.50)	ND(0.50)	ND(0.50)	ND(0.50)	ND(0.50)	ND(0.50)	ND(5.0)
M35P322L04	14219 Robcaste Road	4/25/2006		0.31 J	ND(0.50)	ND(0.50)	ND(0.50)	ND(0.50)	ND(0.50)	ND(0.50)	ND(0.50)	ND(0.50)	ND(5.0)
M35P322L04	14219 Robcaste Road	6/13/2006		ND(0.50)	ND(0.50)	ND(0.50)	ND(0.50)	ND(0.50)	ND(0.50)	ND(0.50)	ND(0.50)	ND(0.50)	ND(5.0)
M35P322L04	14219 Robcaste Road	8/16/2006		0.22 J	ND(0.50)	ND(0.50)	ND(0.50)	ND(0.50)	ND(0.50)	ND(0.50)	ND(0.50)	ND(0.50)	ND(5.0)
M35P322L04	14219 Robcaste Road	1/25/2007		0.30 J	ND(0.50)	ND(0.50)	ND(0.50)	ND(0.50)	ND(0.50)	ND(0.50)	ND(0.50)	ND(0.50)	ND(5.0)
M35P322L04	14219 Robcaste Road	4/10/2007		0.32 J	ND(0.50)	ND(0.50)	ND(0.50)	ND(0.50)	ND(0.50)	ND(0.50)	ND(0.50)	ND(0.50)	ND(5.0)
M35P322L04	14219 Robcaste Road	7/17/2007		0.099 J	ND(0.50)	ND(0.50)	ND(0.50)	ND(0.50)	ND(0.50)	ND(0.50)	ND(0.50)	ND(0.50)	ND(5.0)
M35P322L04	14219 Robcaste Road	1/18/2008		0.17 J	ND(0.50)	ND(0.50)	ND(0.50)	ND(0.50)	ND(0.50)	ND(0.50)	ND(0.50)	ND(0.50)	ND(5.0)
M35P322L04	14219 Robcaste Road	4/3/2008		0.13 J	ND(0.50)	ND(0.50)	ND(0.50)	ND(0.50)	ND(0.50)	ND(0.50)	ND(0.50)	ND(0.50)	ND(5.0)
M35P322L04	14219 Robcaste Road	10/6/2008		ND(0.50)	ND(0.50)	ND(0.50)	ND(0.50)	ND(0.50)	ND(0.50)	ND(0.50)	ND(0.50)	ND(0.50)	ND(5.0)
M35P322L04	14219 Robcaste Road	1/21/2009		0.10 J	ND(0.50)	ND(0.50)	ND(0.50)	ND(0.50)	ND(0.50)	ND(0.50)	ND(0.50)	ND(0.50)	ND(5.0)
M35P322L04	14219 Robcaste Road	4/3/2009		ND(0.50)	ND(0.50)	ND(0.50)	ND(0.50)	ND(0.50)	ND(0.50)	ND(0.50)	ND(0.50)	ND(0.50)	ND(5.0)
M35P322L04	14219 Robcaste Road	7/8/2009		0.14 J	ND(0.50)	ND(0.50)	ND(0.50)	ND(0.50)	ND(0.50)	ND(0.50)	ND(0.50)	ND(0.50)	ND(5.0)
M35P322L04	14219 Robcaste Road	10/8/2009		ND(0.50)	ND(0.50)	ND(0.50)	ND(0.50)	ND(0.50)	ND(0.50)	ND(0.50)	ND(0.50)	ND(0.50)	ND(5.0)
M35P322L04	14219 Robcaste Road	1/12/2010		0.23 J	ND(0.50)	ND(0.50)	ND(0.50)	ND(0.50)	ND(0.50)	ND(0.50)	ND(0.50)	ND(0.50)	ND(5.0)
M35P322L04	14219 Robcaste Road	4/15/2010		0.30 J	ND(0.50)	ND(0.50)	ND(0.50)	ND(0.50)	ND(0.50)	ND(0.50)	ND(0.50)	ND(0.50)	ND(5.0)
M35P322L04	14219 Robcaste Road	8/4/2010		ND(0.50)	ND(0.50)	ND(0.50)	ND(0.50)	ND(0.50)	ND(0.50)	ND(0.50)	ND(0.50)	ND(0.50)	ND(5.0)

Table 1 - Historical Private Supply Well Analytical Table

Inactive Exxon Facility #28077
14258 Jarrettsville Pike
Phoenix, Maryland

Map/Parcel/Lot	Address	Sample Date	POET Sample Point	MTBE (µg/L)	Benzene (µg/L)	Toluene (µg/L)	Ethyl-benzene (µg/L)	Total Xylenes (µg/L)	Naph-thalene (µg/L)	DIPE (µg/L)	ETBE (µg/L)	TAME (µg/L)	TBA (µg/L)
M35P322L04	14219 Robcaste Road	10/21/2010		ND(0.50)	ND(0.50)	ND(0.50)	ND(0.50)	ND(0.50)	ND(0.50)	ND(0.50)	ND(0.50)	ND(0.50)	ND(5.0)
M35P322L04	14219 Robcaste Road	1/18/2011		ND(0.50)	ND(0.50)	ND(0.50)	ND(0.50)	ND(0.50)	ND(0.50)	ND(0.50)	ND(0.50)	ND(0.50)	ND(5.0)
M35P322L04	14219 Robcaste Road	7/15/2011		0.13 J	ND(0.50)	ND(0.50)	ND(0.50)	ND(0.50)	ND(0.50)	ND(0.50)	ND(0.50)	ND(0.50)	ND(5.0)
M35P322L04	14219 Robcaste Road	10/17/2011		0.18 J	ND(0.50)	ND(0.50)	ND(0.50)	ND(0.50)	ND(0.50)	ND(0.50)	ND(0.50)	ND(0.50)	ND(5.0)
M35P322L04	14219 Robcaste Road	1/10/2012		0.27 J	ND(0.50)	ND(0.50)	ND(0.50)	ND(0.50)	ND(0.50)	ND(0.50)	ND(0.50)	ND(0.50)	ND(5.0)
M35P322L04	14219 Robcaste Road	4/9/2012		0.21 J	ND(0.50)	ND(0.50)	ND(0.50)	ND(0.50)	ND(0.50)	ND(0.50)	ND(0.50)	ND(0.50)	ND(5.0)
M35P322L04	14219 Robcaste Road	7/17/2012		0.10 J	ND(0.50)	ND(0.50)	ND(0.50)	ND(0.50)	ND(0.50)	ND(0.50)	ND(0.50)	ND(0.50)	ND(5.0)
M35P322L04	14219 Robcaste Road	10/9/2012		0.10 J	ND(0.50)	ND(0.50)	ND(0.50)	ND(0.50)	ND(0.50)	ND(0.50)	ND(0.50)	ND(0.50)	ND(5.0)
M35P322L04	14219 Robcaste Road	1/9/2013		0.17 J	ND(0.50)	ND(0.50)	ND(0.50)	ND(0.50)	ND(0.50)	ND(0.50)	ND(0.50)	ND(0.50)	ND(5.0)
M35P322L04	14219 Robcaste Road	4/8/2013		0.22 J	ND(0.50)	ND(0.50)	ND(0.50)	ND(0.50)	ND(0.50)	ND(0.50)	ND(0.50)	ND(0.50)	ND(5.0)
M35P322L04	14219 Robcaste Road	7/11/2013		0.20 J	ND(0.50)	ND(0.50)	ND(0.50)	ND(0.50)	ND(0.50)	ND(0.50)	ND(0.50)	ND(0.50)	ND(5.0)
M35P322L04	14219 Robcaste Road	4/15/2014		0.28 J	ND(0.50)	ND(0.50)	ND(0.50)	ND(0.50)	ND(0.50)	ND(0.50)	ND(0.50)	ND(0.50)	ND(5.0)
M35P322L04	14219 Robcaste Road	1/13/2015		0.2 J	ND(0.5)	ND(0.5)	ND(0.5)	ND(0.5)	ND(0.50)	ND(0.50)	ND(0.50)	ND(0.50)	ND(25.0)
M35P322L04	14219 Robcaste Road	4/14/2015		0.3 J	ND(0.5)	0.2 J	ND(0.5)	ND(0.5)	ND(0.5)	ND(0.5)	ND(0.5)	ND(0.5)	ND(25)
M35P322L04	14219 Robcaste Road	7/8/2015		0.2 J	ND(0.5)	ND(0.5)	ND(0.5)	ND(0.5)	ND(0.5)	ND(0.5)	ND(0.5)	ND(0.5)	ND(25)
M35P322L03	14221 Robcaste Road	2/24/2006		0.21 J	ND(0.50)	ND(0.50)	ND(0.50)	ND(0.50)	ND(0.50)	ND(0.50)	ND(0.50)	ND(0.50)	ND(5.0)
M35P322L03	14221 Robcaste Road	3/8/2006		0.19 J	ND(0.50)	ND(0.50)	ND(0.50)	ND(0.50)	ND(0.50)	ND(0.50)	ND(0.50)	ND(0.50)	ND(5.0)
M35P322L03	14221 Robcaste Road	3/15/2006		0.17 J	ND(0.50)	ND(0.50)	ND(0.50)	ND(0.50)	ND(0.50)	ND(0.50)	ND(0.50)	ND(0.50)	ND(5.0)
M35P322L03	14221 Robcaste Road	3/22/2006		0.19 J	ND(0.50)	ND(0.50)	ND(0.50)	ND(0.50)	ND(0.50)	ND(0.50)	ND(0.50)	ND(0.50)	ND(5.0)
M35P322L03	14221 Robcaste Road	3/29/2006		ND(0.50)	ND(0.50)	ND(0.50)	ND(0.50)	ND(0.50)	ND(0.50)	ND(0.50)	ND(0.50)	ND(0.50)	ND(5.0)
M35P322L03	14221 Robcaste Road	4/5/2006		0.20 J	ND(0.50)	ND(0.50)	ND(0.50)	ND(0.50)	ND(0.50)	ND(0.50)	ND(0.50)	ND(0.50)	ND(5.0)
M35P322L03	14221 Robcaste Road	4/12/2006		0.20 J	ND(0.50)	ND(0.50)	ND(0.50)	ND(0.50)	ND(0.50)	ND(0.50)	ND(0.50)	ND(0.50)	ND(5.0)
M35P322L03	14221 Robcaste Road	4/20/2006		0.19 J	ND(0.50)	ND(0.50)	ND(0.50)	ND(0.50)	ND(0.50)	ND(0.50)	ND(0.50)	ND(0.50)	ND(5.0)
M35P322L03	14221 Robcaste Road	4/26/2006		0.18 J	ND(0.50)	ND(0.50)	ND(0.50)	ND(0.50)	ND(0.50)	ND(0.50)	ND(0.50)	ND(0.50)	ND(5.0)
M35P322L03	14221 Robcaste Road	5/2/2006		0.27 J	ND(0.50)	ND(0.50)	ND(0.50)	ND(0.50)	ND(0.50)	ND(0.50)	ND(0.50)	ND(0.50)	ND(5.0)
M35P322L03	14221 Robcaste Road	5/9/2006		0.19 J	ND(0.50)	ND(0.50)	ND(0.50)	ND(0.50)	ND(0.50)	ND(0.50)	ND(0.50)	ND(0.50)	ND(5.0)
M35P322L03	14221 Robcaste Road	5/16/2006		0.21 J	ND(0.50)	ND(0.50)	ND(0.50)	ND(0.50)	ND(0.50)	ND(0.50)	ND(0.50)	ND(0.50)	ND(5.0)
M35P322L03	14221 Robcaste Road	5/23/2006		0.20 J	ND(0.50)	ND(0.50)	ND(0.50)	ND(0.50)	ND(0.50)	ND(0.50)	ND(0.50)	ND(0.50)	ND(5.0)
M35P322L03	14221 Robcaste Road	5/31/2006		0.17 J	ND(0.50)	ND(0.50)	ND(0.50)	ND(0.50)	ND(0.50)	ND(0.50)	ND(0.50)	ND(0.50)	ND(5.0)
M35P322L03	14221 Robcaste Road	6/6/2006		0.19 J	ND(0.50)	ND(0.50)	ND(0.50)	ND(0.50)	ND(0.50)	ND(0.50)	ND(0.50)	ND(0.50)	ND(5.0)

Table 1 - Historical Private Supply Well Analytical Table

Inactive Exxon Facility #28077
14258 Jarrettsville Pike
Phoenix, Maryland

Map/Parcel/Lot	Address	Sample Date	POET Sample Point	MTBE (µg/L)	Benzene (µg/L)	Toluene (µg/L)	Ethyl-benzene (µg/L)	Total Xylenes (µg/L)	Naph-thalene (µg/L)	DIPE (µg/L)	ETBE (µg/L)	TAME (µg/L)	TBA (µg/L)
M35P322L03	14221 Robcaste Road	6/13/2006		0.18 J	ND(0.50)	ND(0.50)	ND(0.50)	ND(0.50)	ND(0.50)	ND(0.50)	ND(0.50)	ND(0.50)	ND(5.0)
M35P322L03	14221 Robcaste Road	6/20/2006		ND(0.50)	ND(0.50)	ND(0.50)	ND(0.50)	ND(0.50)	ND(0.50)	ND(0.50)	ND(0.50)	ND(0.50)	ND(5.0)
M35P322L03	14221 Robcaste Road	6/27/2006		0.20 J	ND(0.50)	ND(0.50)	ND(0.50)	ND(0.50)	ND(0.50)	ND(0.50)	ND(0.50)	ND(0.50)	ND(5.0)
M35P322L03	14221 Robcaste Road	7/6/2006		0.21 J	ND(0.50)	ND(0.50)	ND(0.50)	ND(0.50)	ND(0.50)	ND(0.50)	ND(0.50)	ND(0.50)	ND(5.0)
M35P322L03	14221 Robcaste Road	7/11/2006		0.17 J	ND(0.50)	ND(0.50)	ND(0.50)	ND(0.50)	ND(0.50)	ND(0.50)	ND(0.50)	ND(0.50)	ND(5.0)
M35P322L03	14221 Robcaste Road	7/18/2006		ND(0.50)	ND(0.50)	ND(0.50)	ND(0.50)	ND(0.50)	ND(0.50)	ND(0.50)	ND(0.50)	ND(0.50)	ND(5.0)
M35P322L03	14221 Robcaste Road	7/25/2006		0.20 J	ND(0.50)	ND(0.50)	ND(0.50)	ND(0.50)	ND(0.50)	ND(0.50)	ND(0.50)	ND(0.50)	ND(5.0)
M35P322L03	14221 Robcaste Road	8/1/2006		ND(0.50)	ND(0.50)	ND(0.50)	ND(0.50)	ND(0.50)	ND(0.50)	ND(0.50)	ND(0.50)	ND(0.50)	ND(5.0)
M35P322L03	14221 Robcaste Road	8/15/2006		0.16 J	ND(0.50)	ND(0.50)	ND(0.50)	ND(0.50)	ND(0.50)	ND(0.50)	ND(0.50)	ND(0.50)	ND(5.0)
M35P322L03	14221 Robcaste Road	8/22/2006		ND(0.50)	ND(0.50)	ND(0.50)	ND(0.50)	ND(0.50)	ND(0.50)	ND(0.50)	ND(0.50)	ND(0.50)	ND(5.0)
M35P322L03	14221 Robcaste Road	8/29/2006		0.19 J	ND(0.50)	ND(0.50)	ND(0.50)	ND(0.50)	ND(0.50)	ND(0.50)	ND(0.50)	ND(0.50)	ND(5.0)
M35P322L03	14221 Robcaste Road	9/5/2006		0.20 J	ND(0.50)	ND(0.50)	ND(0.50)	ND(0.50)	ND(0.50)	ND(0.50)	ND(0.50)	ND(0.50)	ND(5.0)
M35P322L03	14221 Robcaste Road	9/12/2006		0.19 J	ND(0.50)	ND(0.50)	ND(0.50)	ND(0.50)	ND(0.50)	ND(0.50)	ND(0.50)	ND(0.50)	ND(5.0)
M35P322L03	14221 Robcaste Road	9/19/2006		0.24 J	ND(0.50)	ND(0.50)	ND(0.50)	ND(0.50)	ND(0.50)	ND(0.50)	ND(0.50)	ND(0.50)	ND(5.0)
M35P322L03	14221 Robcaste Road	9/26/2006		0.20 J	ND(0.50)	ND(0.50)	ND(0.50)	ND(0.50)	ND(0.50)	ND(0.50)	ND(0.50)	ND(0.50)	ND(5.0)
M35P322L03	14221 Robcaste Road	10/3/2006		0.24 J	ND(0.50)	ND(0.50)	ND(0.50)	ND(0.50)	ND(0.50)	ND(0.50)	ND(0.50)	ND(0.50)	ND(5.0)
M35P322L03	14221 Robcaste Road	10/10/2006		0.23 J	ND(0.50)	ND(0.50)	ND(0.50)	ND(0.50)	ND(0.50)	ND(0.50)	ND(0.50)	ND(0.50)	ND(5.0)
M35P322L03	14221 Robcaste Road	10/17/2006		0.25 J	ND(0.50)	ND(0.50)	ND(0.50)	ND(0.50)	ND(0.50)	ND(0.50)	ND(0.50)	ND(0.50)	ND(5.0)
M35P322L03	14221 Robcaste Road	10/24/2006		0.24 J	ND(0.50)	ND(0.50)	ND(0.50)	ND(0.50)	ND(0.50)	ND(0.50)	ND(0.50)	ND(0.50)	ND(5.0)
M35P322L03	14221 Robcaste Road	11/7/2006		ND(0.50)	ND(0.50)	ND(0.50)	ND(0.50)	ND(0.50)	ND(0.50)	ND(0.50)	ND(0.50)	ND(0.50)	ND(5.0)
M35P322L03	14221 Robcaste Road	11/14/2006		0.24 J	ND(0.50)	ND(0.50)	ND(0.50)	ND(0.50)	ND(0.50)	ND(0.50)	ND(0.50)	ND(0.50)	ND(5.0)
M35P322L03	14221 Robcaste Road	11/21/2006		0.24 J	ND(0.50)	ND(0.50)	ND(0.50)	ND(0.50)	ND(0.50)	ND(0.50)	ND(0.50)	ND(0.50)	ND(5.0)
M35P322L03	14221 Robcaste Road	11/28/2006		ND(0.50)	ND(0.50)	ND(0.50)	ND(0.50)	ND(0.50)	ND(0.50)	ND(0.50)	ND(0.50)	ND(0.50)	ND(5.0)
M35P322L03	14221 Robcaste Road	12/5/2006		0.21 J	ND(0.50)	ND(0.50)	ND(0.50)	ND(0.50)	ND(0.50)	ND(0.50)	ND(0.50)	ND(0.50)	ND(5.0)
M35P322L03	14221 Robcaste Road	12/12/2006		0.17 J	ND(0.50)	ND(0.50)	ND(0.50)	ND(0.50)	ND(0.50)	ND(0.50)	ND(0.50)	ND(0.50)	ND(5.0)
M35P322L03	14221 Robcaste Road	12/19/2006		0.16 J	ND(0.50)	ND(0.50)	ND(0.50)	ND(0.50)	ND(0.50)	ND(0.50)	ND(0.50)	ND(0.50)	ND(5.0)
M35P322L03	14221 Robcaste Road	1/9/2007		ND(0.50)	ND(0.50)	ND(0.50)	ND(0.50)	ND(0.50)	ND(0.50)	ND(0.50)	ND(0.50)	ND(0.50)	ND(5.0)
M35P322L03	14221 Robcaste Road	1/23/2007		0.18 J	ND(0.50)	ND(0.50)	ND(0.50)	ND(0.50)	ND(0.50)	ND(0.50)	ND(0.50)	ND(0.50)	ND(5.0)
M35P322L03	14221 Robcaste Road	2/6/2007		0.20 J	ND(0.50)	ND(0.50)	ND(0.50)	ND(0.50)	ND(0.50)	ND(0.50)	ND(0.50)	ND(0.50)	ND(5.0)
M35P322L03	14221 Robcaste Road	2/20/2007		0.17 J	ND(0.50)	ND(0.50)	ND(0.50)	ND(0.50)	ND(0.50)	ND(0.50)	ND(0.50)	ND(0.50)	ND(5.0)

Table 1 - Historical Private Supply Well Analytical Table

Inactive Exxon Facility #28077
14258 Jarrettsville Pike
Phoenix, Maryland

Map/Parcel/Lot	Address	Sample Date	POET Sample Point	MTBE (µg/L)	Benzene (µg/L)	Toluene (µg/L)	Ethyl-benzene (µg/L)	Total Xylenes (µg/L)	Naph-thalene (µg/L)	DIPE (µg/L)	ETBE (µg/L)	TAME (µg/L)	TBA (µg/L)
M35P322L03	14221 Robcaste Road	3/6/2007		0.17 J	ND(0.50)	ND(0.50)	ND(0.50)	ND(0.50)	ND(0.50)	ND(0.50)	ND(0.50)	ND(0.50)	ND(5.0)
M35P322L03	14221 Robcaste Road	3/20/2007		ND(0.50)	ND(0.50)	ND(0.50)	ND(0.50)	ND(0.50)	ND(0.50)	ND(0.50)	ND(0.50)	ND(0.50)	ND(5.0)
M35P322L03	14221 Robcaste Road	4/3/2007		0.26 J	ND(0.50)	ND(0.50)	ND(0.50)	ND(0.50)	ND(0.50)	ND(0.50)	ND(0.50)	ND(0.50)	ND(5.0)
M35P322L03	14221 Robcaste Road	4/17/2007		0.19 J	ND(0.50)	ND(0.50)	ND(0.50)	ND(0.50)	ND(0.50)	ND(0.50)	ND(0.50)	ND(0.50)	ND(5.0)
M35P322L03	14221 Robcaste Road	5/1/2007		0.15 J	ND(0.50)	ND(0.50)	ND(0.50)	ND(0.50)	ND(0.50)	ND(0.50)	ND(0.50)	ND(0.50)	ND(5.0)
M35P322L03	14221 Robcaste Road	5/15/2007		0.14 J	ND(0.50)	ND(0.50)	ND(0.50)	ND(0.50)	ND(0.50)	ND(0.50)	ND(0.50)	ND(0.50)	ND(5.0)
M35P322L03	14221 Robcaste Road	5/29/2007		0.19 J	ND(0.50)	ND(0.50)	ND(0.50)	ND(0.50)	ND(0.50)	ND(0.50)	ND(0.50)	ND(0.50)	ND(5.0)
M35P322L03	14221 Robcaste Road	6/12/2007		0.088 J	ND(0.50)	ND(0.50)	ND(0.50)	ND(0.50)	ND(0.50)	ND(0.50)	ND(0.50)	ND(0.50)	ND(5.0)
M35P322L03	14221 Robcaste Road	6/26/2007		ND(0.50)	ND(0.50)	ND(0.50)	ND(0.50)	ND(0.50)	ND(0.50)	ND(0.50)	ND(0.50)	ND(0.50)	ND(5.0)
M35P322L03	14221 Robcaste Road	7/17/2007		0.16 J	ND(0.50)	ND(0.50)	ND(0.50)	ND(0.50)	ND(0.50)	ND(0.50)	ND(0.50)	ND(0.50)	ND(5.0)
M35P322L03	14221 Robcaste Road	7/24/2007		0.15 J	ND(0.50)	ND(0.50)	ND(0.50)	ND(0.50)	ND(0.50)	ND(0.50)	ND(0.50)	ND(0.50)	ND(5.0)
M35P322L03	14221 Robcaste Road	8/7/2007		0.15 J	ND(0.50)	ND(0.50)	ND(0.50)	ND(0.50)	ND(0.50)	ND(0.50)	ND(0.50)	ND(0.50)	ND(5.0)
M35P322L03	14221 Robcaste Road	8/21/2007		0.18 J	ND(0.50)	ND(0.50)	ND(0.50)	ND(0.50)	ND(0.50)	ND(0.50)	ND(0.50)	ND(0.50)	ND(5.0)
M35P322L03	14221 Robcaste Road	9/4/2007		0.17 J	ND(0.50)	ND(0.50)	ND(0.50)	ND(0.50)	ND(0.50)	ND(0.50)	ND(0.50)	ND(0.50)	ND(5.0)
M35P322L03	14221 Robcaste Road	9/18/2007		0.20 J	ND(0.50)	ND(0.50)	ND(0.50)	ND(0.50)	ND(0.50)	ND(0.50)	ND(0.50)	ND(0.50)	ND(5.0)
M35P322L03	14221 Robcaste Road	10/2/2007		0.20 J	ND(0.50)	ND(0.50)	ND(0.50)	ND(0.50)	ND(0.50)	ND(0.50)	ND(0.50)	ND(0.50)	ND(5.0)
M35P322L03	14221 Robcaste Road	10/16/2007		0.30 J	ND(0.50)	ND(0.50)	ND(0.50)	ND(0.50)	ND(0.50)	ND(0.50)	ND(0.50)	ND(0.50)	ND(5.0)
M35P322L03	14221 Robcaste Road	10/30/2007		0.18 J	ND(0.50)	ND(0.50)	ND(0.50)	ND(0.50)	ND(0.50)	ND(0.50)	ND(0.50)	ND(0.50)	ND(5.0)
M35P322L03	14221 Robcaste Road	11/13/2007		0.36 J	ND(0.50)	ND(0.50)	ND(0.50)	ND(0.50)	ND(0.50)	ND(0.50)	ND(0.50)	ND(0.50)	ND(5.0)
M35P322L03	14221 Robcaste Road	11/27/2007		0.19 J	ND(0.50)	ND(0.50)	ND(0.50)	ND(0.50)	ND(0.50)	ND(0.50)	ND(0.50)	ND(0.50)	ND(5.0)
M35P322L03	14221 Robcaste Road	12/11/2007		0.20 J	ND(0.50)	ND(0.50)	ND(0.50)	ND(0.50)	ND(0.50)	ND(0.50)	ND(0.50)	ND(0.50)	ND(5.0)
M35P322L03	14221 Robcaste Road	1/8/2008		0.18 J	ND(0.50)	ND(0.50)	ND(0.50)	ND(0.50)	ND(0.50)	ND(0.50)	ND(0.50)	ND(0.50)	ND(5.0)
M35P322L03	14221 Robcaste Road	2/5/2008		0.32 J	ND(0.50)	ND(0.50)	ND(0.50)	ND(0.50)	ND(0.50)	ND(0.50)	ND(0.50)	ND(0.50)	ND(5.0)
M35P322L03	14221 Robcaste Road	3/4/2008		0.18 J	ND(0.50)	ND(0.50)	ND(0.50)	ND(0.50)	ND(0.50)	ND(0.50)	ND(0.50)	ND(0.50)	ND(5.0)
M35P322L03	14221 Robcaste Road	4/8/2008		0.18 J	ND(0.50)	ND(0.50)	ND(0.50)	ND(0.50)	ND(0.50)	ND(0.50)	ND(0.50)	ND(0.50)	ND(5.0)
M35P322L03	14221 Robcaste Road	5/6/2008		0.18 J	ND(0.50)	ND(0.50)	ND(0.50)	ND(0.50)	ND(0.50)	ND(0.50)	ND(0.50)	ND(0.50)	ND(5.0)
M35P322L03	14221 Robcaste Road	6/3/2008		0.13 J	ND(0.50)	ND(0.50)	ND(0.50)	ND(0.50)	ND(0.50)	ND(0.50)	ND(0.50)	ND(0.50)	ND(5.0)
M35P322L03	14221 Robcaste Road	7/8/2008		0.12 J	ND(0.50)	ND(0.50)	ND(0.50)	ND(0.50)	ND(0.50)	ND(0.50)	ND(0.50)	ND(0.50)	ND(5.0)
M35P322L03	14221 Robcaste Road	8/5/2008		0.15 J	ND(0.50)	ND(0.50)	ND(0.50)	ND(0.50)	ND(0.50)	ND(0.50)	ND(0.50)	ND(0.50)	ND(5.0)
M35P322L03	14221 Robcaste Road	9/9/2008		0.12 J	ND(0.50)	ND(0.50)	ND(0.50)	ND(0.50)	ND(0.50)	ND(0.50)	ND(0.50)	ND(0.50)	ND(5.0)

Table 1 - Historical Private Supply Well Analytical Table

Inactive Exxon Facility #28077
14258 Jarrettsville Pike
Phoenix, Maryland

Map/Parcel/Lot	Address	Sample Date	POET Sample Point	MTBE (µg/L)	Benzene (µg/L)	Toluene (µg/L)	Ethyl-benzene (µg/L)	Total Xylenes (µg/L)	Naph-thalene (µg/L)	DIPE (µg/L)	ETBE (µg/L)	TAME (µg/L)	TBA (µg/L)
M35P322L03	14221 Robcaste Road	10/7/2008		0.12 J	ND(0.50)	ND(0.50)	ND(0.50)	ND(0.50)	ND(0.50)	ND(0.50)	ND(0.50)	ND(0.50)	ND(5.0)
M35P322L03	14221 Robcaste Road	11/4/2008		0.15 J	ND(0.50)	ND(0.50)	ND(0.50)	ND(0.50)	ND(0.50)	ND(0.50)	ND(0.50)	ND(0.50)	ND(5.0)
M35P322L03	14221 Robcaste Road	12/2/2008		0.19 J	ND(0.50)	ND(0.50)	ND(0.50)	ND(0.50)	ND(0.50)	ND(0.50)	ND(0.50)	ND(0.50)	ND(5.0)
M35P322L03	14221 Robcaste Road	1/6/2009		ND(0.50)	ND(0.50)	ND(0.50)	ND(0.50)	ND(0.50)	ND(0.50)	ND(0.50)	ND(0.50)	ND(0.50)	ND(5.0)
M35P322L03	14221 Robcaste Road	2/3/2009		ND(0.50)	ND(0.50)	ND(0.50)	ND(0.50)	ND(0.50)	ND(0.50)	ND(0.50)	ND(0.50)	ND(0.50)	ND(5.0)
M35P322L03	14221 Robcaste Road	3/3/2009		0.16 J	ND(0.50)	ND(0.50)	ND(0.50)	ND(0.50)	ND(0.50)	ND(0.50)	ND(0.50)	ND(0.50)	ND(5.0)
M35P322L03	14221 Robcaste Road	4/7/2009		0.10 J	ND(0.50)	ND(0.50)	ND(0.50)	ND(0.50)	ND(0.50)	ND(0.50)	ND(0.50)	ND(0.50)	ND(5.0)
M35P322L03	14221 Robcaste Road	5/5/2009		0.090 J	ND(0.50)	ND(0.50)	ND(0.50)	ND(0.50)	ND(0.50)	ND(0.50)	ND(0.50)	ND(0.50)	ND(5.0)
M35P322L03	14221 Robcaste Road	6/2/2009		ND(0.50)	ND(0.50)	ND(0.50)	ND(0.50)	ND(0.50)	ND(0.50)	ND(0.50)	ND(0.50)	ND(0.50)	ND(5.0)
M35P322L03	14221 Robcaste Road	7/7/2009		ND(0.50)	ND(0.50)	ND(0.50)	ND(0.50)	ND(0.50)	ND(0.50)	ND(0.50)	ND(0.50)	ND(0.50)	ND(5.0)
M35P322L03	14221 Robcaste Road	9/1/2009		ND(0.50)	ND(0.50)	ND(0.50)	ND(0.50)	ND(0.50)	ND(0.50)	ND(0.50)	ND(0.50)	ND(0.50)	ND(5.0)
M35P322L03	14221 Robcaste Road	10/8/2009		ND(0.50)	ND(0.50)	ND(0.50)	ND(0.50)	ND(0.50)	ND(0.50)	ND(0.50)	ND(0.50)	ND(0.50)	ND(5.0)
M35P322L03	14221 Robcaste Road	11/3/2009		ND(0.50)	ND(0.50)	ND(0.50)	ND(0.50)	ND(0.50)	ND(0.50)	ND(0.50)	ND(0.50)	ND(0.50)	ND(5.0)
M35P322L03	14221 Robcaste Road	12/8/2009		ND(0.50)	ND(0.50)	ND(0.50)	ND(0.50)	ND(0.50)	ND(0.50)	ND(0.50)	ND(0.50)	ND(0.50)	ND(5.0)
M35P322L03	14221 Robcaste Road	1/5/2010		ND(0.50)	ND(0.50)	ND(0.50)	ND(0.50)	ND(0.50)	ND(0.50)	ND(0.50)	ND(0.50)	ND(0.50)	ND(5.0)
M35P322L03	14221 Robcaste Road	2/1/2010		ND(0.50)	ND(0.50)	ND(0.50)	ND(0.50)	ND(0.50)	ND(0.50)	ND(0.50)	ND(0.50)	ND(0.50)	ND(5.0)
M35P322L03	14221 Robcaste Road	3/2/2010		ND(0.50)	ND(0.50)	ND(0.50)	ND(0.50)	ND(0.50)	ND(0.50)	ND(0.50)	ND(0.50)	ND(0.50)	ND(5.0)
M35P322L03	14221 Robcaste Road	4/6/2010		ND(0.50)	ND(0.50)	ND(0.50)	ND(0.50)	ND(0.50)	ND(0.50)	ND(0.50)	ND(0.50)	ND(0.50)	ND(5.0)
M35P322L03	14221 Robcaste Road	5/4/2010		ND(0.50)	ND(0.50)	ND(0.50)	ND(0.50)	ND(0.50)	ND(0.50)	ND(0.50)	ND(0.50)	ND(0.50)	ND(5.0)
M35P322L03	14221 Robcaste Road	9/2/2010		ND(0.50)	ND(0.50)	ND(0.50)	ND(0.50)	ND(0.50)	ND(0.50)	ND(0.50)	ND(0.50)	ND(0.50)	ND(5.0)
M35P322L03	14221 Robcaste Road	9/14/2010		ND(0.50)	ND(0.50)	ND(0.50)	ND(0.50)	ND(0.50)	ND(0.50)	ND(0.50)	ND(0.50)	ND(0.50)	ND(5.0)
M35P322L03	14221 Robcaste Road	10/5/2010		ND(0.50)	ND(0.50)	ND(0.50)	ND(0.50)	ND(0.50)	ND(0.50)	ND(0.50)	ND(0.50)	ND(0.50)	ND(5.0)
M35P322L03	14221 Robcaste Road	11/1/2010		ND(0.50)	ND(0.50)	ND(0.50)	ND(0.50)	ND(0.50)	ND(0.50)	ND(0.50)	ND(0.50)	ND(0.50)	ND(5.0)
M35P322L03	14221 Robcaste Road	12/7/2010		ND(0.50)	ND(0.50)	ND(0.50)	ND(0.50)	ND(0.50)	ND(0.50)	ND(0.50)	ND(0.50)	ND(0.50)	ND(5.0)
M35P322L03	14221 Robcaste Road	2/8/2011		ND(0.50)	ND(0.50)	ND(0.50)	ND(0.50)	ND(0.50)	ND(0.50)	ND(0.50)	ND(0.50)	ND(0.50)	ND(5.0)
M35P322L03	14221 Robcaste Road	3/8/2011		ND(0.50)	ND(0.50)	ND(0.50)	ND(0.50)	ND(0.50)	ND(0.50)	ND(0.50)	ND(0.50)	ND(0.50)	ND(5.0)
M35P322L03	14221 Robcaste Road	4/5/2011		ND(0.50)	ND(0.50)	ND(0.50)	ND(0.50)	ND(0.50)	ND(0.50)	ND(0.50)	ND(0.50)	ND(0.50)	ND(5.0)
M35P322L03	14221 Robcaste Road	6/7/2011		ND(0.50)	ND(0.50)	ND(0.50)	ND(0.50)	ND(0.50)	ND(0.50)	ND(0.50)	ND(0.50)	ND(0.50)	ND(5.0)
M35P322L03	14221 Robcaste Road	9/13/2011		ND(0.50)	ND(0.50)	ND(0.50)	ND(0.50)	ND(0.50)	ND(0.50)	ND(0.50)	ND(0.50)	ND(0.50)	ND(5.0)
M35P322L03	14221 Robcaste Road	10/4/2011		ND(0.50)	ND(0.50)	ND(0.50)	ND(0.50)	ND(0.50)	ND(0.50)	ND(0.50)	ND(0.50)	ND(0.50)	ND(5.0)

Table 1 - Historical Private Supply Well Analytical Table

Inactive Exxon Facility #28077
14258 Jarrettsville Pike
Phoenix, Maryland

Map/Parcel/Lot	Address	Sample Date	POET Sample Point	MTBE (µg/L)	Benzene (µg/L)	Toluene (µg/L)	Ethyl-benzene (µg/L)	Total Xylenes (µg/L)	Naph-thalene (µg/L)	DIPE (µg/L)	ETBE (µg/L)	TAME (µg/L)	TBA (µg/L)
M35P322L03	14221 Robcaste Road	11/8/2011		0.10 J	ND(0.50)	ND(0.50)	ND(0.50)	ND(0.50)	ND(0.50)	ND(0.50)	ND(0.50)	ND(0.50)	ND(5.0)
M35P322L03	14221 Robcaste Road	12/6/2011		ND(0.50)	ND(0.50)	ND(0.50)	ND(0.50)	ND(0.50)	ND(0.50)	ND(0.50)	ND(0.50)	ND(0.50)	ND(5.0)
M35P322L03	14221 Robcaste Road	1/10/2012		ND(0.50)	ND(0.50)	ND(0.50)	ND(0.50)	ND(0.50)	ND(0.50)	ND(0.50)	ND(0.50)	ND(0.50)	ND(5.0)
M35P322L03	14221 Robcaste Road	2/7/2012		ND(0.50)	ND(0.50)	ND(0.50)	ND(0.50)	ND(0.50)	ND(0.50)	ND(0.50)	ND(0.50)	ND(0.50)	ND(5.0)
M35P322L03	14221 Robcaste Road	3/6/2012		ND(0.50)	ND(0.50)	ND(0.50)	ND(0.50)	ND(0.50)	ND(0.50)	ND(0.50)	ND(0.50)	ND(0.50)	ND(5.0)
M35P322L03	14221 Robcaste Road	4/3/2012		ND(0.50)	ND(0.50)	ND(0.50)	ND(0.50)	ND(0.50)	ND(0.50)	ND(0.50)	ND(0.50)	ND(0.50)	ND(5.0)
M35P322L03	14221 Robcaste Road	5/8/2012		ND(0.50)	ND(0.50)	ND(0.50)	ND(0.50)	ND(0.50)	ND(0.50)	ND(0.50)	ND(0.50)	ND(0.50)	ND(5.0)
M35P322L03	14221 Robcaste Road	6/5/2012		ND(0.50)	ND(0.50)	ND(0.50)	ND(0.50)	ND(0.50)	ND(0.50)	ND(0.50)	ND(0.50)	ND(0.50)	ND(5.0)
M35P322L03	14221 Robcaste Road	8/22/2012		ND(0.50)	ND(0.50)	ND(0.50)	ND(0.50)	ND(0.50)	ND(0.50)	ND(0.50)	ND(0.50)	ND(0.50)	ND(5.0)
M35P322L03	14221 Robcaste Road	10/16/2012		ND(0.50)	ND(0.50)	ND(0.50)	ND(0.50)	ND(0.50)	ND(0.50)	ND(0.50)	ND(0.50)	ND(0.50)	ND(5.0)
M35P322L03	14221 Robcaste Road	11/7/2012		ND(0.50)	ND(0.50)	ND(0.50)	ND(0.50)	ND(0.50)	ND(0.50)	ND(0.50)	ND(0.50)	ND(0.50)	ND(5.0)
M35P322L03	14221 Robcaste Road	12/4/2012		ND(0.50)	ND(0.50)	ND(0.50)	ND(0.50)	ND(0.50)	ND(0.50)	ND(0.50)	ND(0.50)	ND(0.50)	ND(5.0)
M35P322L03	14221 Robcaste Road	1/8/2013		ND(0.50)	ND(0.50)	ND(0.50)	ND(0.50)	ND(0.50)	ND(0.50)	ND(0.50)	ND(0.50)	ND(0.50)	ND(5.0)
M35P322L03	14221 Robcaste Road	2/19/2013		ND(0.50)	ND(0.50)	ND(0.50)	ND(0.50)	ND(0.50)	ND(0.50)	ND(0.50)	ND(0.50)	ND(0.50)	ND(5.0)
M35P322L03	14221 Robcaste Road	3/5/2013		ND(0.50)	ND(0.50)	ND(0.50)	ND(0.50)	ND(0.50)	ND(0.50)	ND(0.50)	ND(0.50)	ND(0.50)	ND(5.0)
M35P322L03	14221 Robcaste Road	4/15/2013		ND(0.50)	ND(0.50)	ND(0.50)	ND(0.50)	ND(0.50)	ND(0.50)	ND(0.50)	ND(0.50)	ND(0.50)	ND(5.0)
M35P322L03	14221 Robcaste Road	5/7/2013		ND(0.50)	ND(0.50)	ND(0.50)	ND(0.50)	ND(0.50)	ND(0.50)	ND(0.50)	ND(0.50)	ND(0.50)	ND(5.0)
M35P322L03	14221 Robcaste Road	6/4/2013		ND(0.50)	ND(0.50)	ND(0.50)	ND(0.50)	ND(0.50)	ND(0.50)	ND(0.50)	ND(0.50)	ND(0.50)	ND(5.0)
M35P322L03	14221 Robcaste Road	7/9/2013		ND(0.50)	ND(0.50)	ND(0.50)	ND(0.50)	ND(0.50)	ND(0.50)	ND(0.50)	ND(0.50)	ND(0.50)	ND(5.0)
M35P322L03	14221 Robcaste Road	8/6/2013		ND(0.50)	ND(0.50)	ND(0.50)	ND(0.50)	ND(0.50)	ND(0.50)	ND(0.50)	ND(0.50)	ND(0.50)	ND(5.0)
M35P322L03	14221 Robcaste Road	9/10/2013		0.19 J	ND(0.50)	ND(0.50)	ND(0.50)	ND(0.50)	ND(0.50)	ND(0.50)	ND(0.50)	ND(0.50)	ND(5.0)
M35P322L03	14221 Robcaste Road	10/8/2013		0.13 J	ND(0.50)	ND(0.50)	ND(0.50)	ND(0.50)	ND(0.50)	ND(0.50)	ND(0.50)	ND(0.50)	ND(5.0)
M35P322L03	14221 Robcaste Road	11/5/2013		0.16 J	ND(0.50)	ND(0.50)	ND(0.50)	ND(0.50)	ND(0.50)	ND(0.50)	ND(0.50)	ND(0.50)	ND(5.0)
M35P322L03	14221 Robcaste Road	12/12/2013		ND(0.50)	ND(0.50)	ND(0.50)	ND(0.50)	ND(0.50)	ND(0.50)	ND(0.50)	ND(0.50)	ND(0.50)	ND(5.0)
M35P322L03	14221 Robcaste Road	1/7/2014		ND(0.50)	ND(0.50)	ND(0.50)	ND(0.50)	ND(0.50)	ND(0.50)	ND(0.50)	ND(0.50)	ND(0.50)	ND(5.0)
M35P322L03	14221 Robcaste Road	2/4/2014		ND(0.50)	ND(0.50)	ND(0.50)	ND(0.50)	ND(0.50)	ND(0.50)	ND(0.50)	ND(0.50)	ND(0.50)	ND(5.0)
M35P322L03	14221 Robcaste Road	3/4/2014		ND(0.50)	ND(0.50)	ND(0.50)	ND(0.50)	ND(0.50)	ND(0.50)	ND(0.50)	ND(0.50)	ND(0.50)	ND(5.0)
M35P322L03	14221 Robcaste Road	4/8/2014		ND(0.50)	ND(0.50)	ND(0.50)	ND(0.50)	ND(0.50)	ND(0.50)	ND(0.50)	ND(0.50)	ND(0.50)	ND(5.0)
M35P322L03	14221 Robcaste Road	5/6/2014		ND(0.50)	ND(0.50)	ND(0.50)	ND(0.50)	ND(0.50)	ND(0.50)	ND(0.50)	ND(0.50)	ND(0.50)	ND(5.0)
M35P322L03	14221 Robcaste Road	6/3/2014		ND(0.50)	ND(0.50)	ND(0.50)	ND(0.50)	ND(0.50)	ND(0.50)	ND(0.50)	ND(0.50)	ND(0.50)	ND(5.0)

Table 1 - Historical Private Supply Well Analytical Table

Inactive Exxon Facility #28077
14258 Jarrettsville Pike
Phoenix, Maryland

Map/Parcel/Lot	Address	Sample Date	POET Sample Point	MTBE (µg/L)	Benzene (µg/L)	Toluene (µg/L)	Ethyl-benzene (µg/L)	Total Xylenes (µg/L)	Naph-thalene (µg/L)	DIPE (µg/L)	ETBE (µg/L)	TAME (µg/L)	TBA (µg/L)
M35P322L03	14221 Robcaste Road	7/1/2014		ND(0.50)	ND(0.50)	ND(0.50)	ND(0.50)	ND(0.50)	ND(0.50)	ND(0.50)	ND(0.50)	ND(0.50)	ND(5.0)
M35P322L03	14221 Robcaste Road	8/14/2014		ND(0.50)	ND(0.50)	ND(0.50)	ND(0.50)	ND(0.50)	ND(0.50)	ND(0.50)	ND(0.50)	ND(0.50)	ND(5.0)
M35P322L03	14221 Robcaste Road	9/17/2014		ND(0.50)	ND(0.50)	ND(0.50)	ND(0.50)	ND(0.50)	ND(0.50)	ND(0.50)	ND(0.50)	ND(0.50)	ND(5.0)
M35P322L03	14221 Robcaste Road	10/7/2014		0.14 J	ND(0.50)	ND(0.50)	ND(0.50)	ND(0.50)	ND(0.50)	ND(0.50)	ND(0.50)	ND(0.50)	ND(5.0)
M35P322L03	14221 Robcaste Road	11/4/2014		0.11 J	ND(0.50)	ND(0.50)	ND(0.50)	ND(0.50)	ND(0.50)	ND(0.50)	ND(0.50)	ND(0.50)	ND(5.0)
M35P322L03	14221 Robcaste Road	12/2/2014		0.21 J	ND(0.50)	ND(0.50)	ND(0.50)	ND(0.50)	ND(0.50)	ND(0.50)	ND(0.50)	ND(0.50)	0.95 J
M35P322L03	14221 Robcaste Road	1/6/2015		ND(0.5)	ND(0.5)	ND(0.5)	ND(0.5)	ND(0.5)	ND(0.5)	ND(0.5)	ND(0.5)	ND(0.5)	ND(25)
M35P322L03	14221 Robcaste Road	2/3/2015		ND(0.5)	ND(0.5)	ND(0.5)	ND(0.5)	ND(0.5)	ND(0.5)	ND(0.5)	ND(0.5)	ND(0.5)	ND(25)
M35P322L03	14221 Robcaste Road	3/3/2015		ND(0.5)	ND(0.5)	ND(0.5)	ND(0.5)	ND(0.5)	ND(0.5)	ND(0.5)	ND(0.5)	ND(0.5)	ND(25)
M35P322L03	14221 Robcaste Road	4/7/2015		ND(0.5)	ND(0.5)	ND(0.5)	ND(0.5)	ND(0.5)	ND(0.5)	ND(0.5)	ND(0.5)	ND(0.5)	ND(25)
M35P322L03	14221 Robcaste Road	5/11/2015		ND(0.5)	ND(0.5)	ND(0.5)	ND(0.5)	ND(0.5)	ND(0.5)	ND(0.5)	ND(0.5)	ND(0.5)	ND(25)
M35P322L03	14221 Robcaste Road	6/2/2015		ND(0.5)	ND(0.5)	ND(0.5)	ND(0.5)	ND(0.5)	ND(0.5)	ND(0.5)	ND(0.5)	ND(0.5)	ND(25)
M35P322L03	14221 Robcaste Road	7/7/2015		ND(0.5)	ND(0.5)	ND(0.5)	ND(0.5)	ND(0.5)	ND(0.5)	ND(0.5)	ND(0.5)	ND(0.5)	ND(25)
M35P322L03	14221 Robcaste Road	8/4/2015		ND(0.5)	ND(0.5)	0.1 J	ND(0.5)	ND(0.5)	ND(0.5)	ND(0.5)	ND(0.5)	ND(0.5)	ND(25)
M35P322L03	14221 Robcaste Road	9/15/2015		ND(0.5)	ND(0.5)	ND(0.5)	ND(0.5)	ND(0.5)	ND(0.5)	ND(0.5)	ND(0.5)	ND(0.5)	ND(25)
M35P322L03	14221 Robcaste Road	10/6/2015		ND(0.5)	ND(0.5)	ND(0.5)	ND(0.5)	ND(0.5)	ND(0.5)	ND(0.5)	ND(0.5)	ND(0.5)	ND(25)
M35P322L03	14221 Robcaste Road	11/3/2015		ND(0.5)	ND(0.5)	ND(0.5)	ND(0.5)	ND(0.5)	ND(0.5)	ND(0.5)	ND(0.5)	ND(0.5)	ND(25)
M35P322L03	14221 Robcaste Road	12/8/2015		ND(0.5)	ND(0.5)	ND(0.5)	ND(0.5)	ND(0.5)	ND(0.5)	ND(0.5)	ND(0.5)	ND(0.5)	ND(25)
M35P322L02	14223 Robcaste Road	2/24/2006		ND(0.50)	ND(0.50)	ND(0.50)	ND(0.50)	ND(0.50)	ND(0.50)	ND(0.50)	ND(0.50)	ND(0.50)	ND(5.0)
M35P322L02	14223 Robcaste Road	3/6/2006		ND(0.50)	ND(0.50)	ND(0.50)	ND(0.50)	ND(0.50)	ND(0.50)	ND(0.50)	ND(0.50)	ND(0.50)	ND(5.0)
M35P322L02	14223 Robcaste Road	3/13/2006		ND(0.50)	ND(0.50)	ND(0.50)	ND(0.50)	ND(0.50)	ND(0.50)	ND(0.50)	ND(0.50)	ND(0.50)	ND(5.0)
M35P322L02	14223 Robcaste Road	3/20/2006		ND(0.50)	ND(0.50)	ND(0.50)	ND(0.50)	ND(0.50)	ND(0.50)	ND(0.50)	ND(0.50)	ND(0.50)	ND(5.0)
M35P322L02	14223 Robcaste Road	3/30/2006		ND(0.50)	ND(0.50)	ND(0.50)	ND(0.50)	ND(0.50)	ND(0.50)	ND(0.50)	ND(0.50)	ND(0.50)	ND(5.0)
M35P322L02	14223 Robcaste Road	4/3/2006		ND(0.50)	ND(0.50)	ND(0.50)	ND(0.50)	ND(0.50)	ND(0.50)	ND(0.50)	ND(0.50)	ND(0.50)	ND(5.0)
M35P322L02	14223 Robcaste Road	4/6/2006		ND(0.50)	ND(0.50)	ND(0.50)	ND(0.50)	ND(0.50)	ND(0.50)	ND(0.50)	ND(0.50)	ND(0.50)	ND(5.0)
M35P322L02	14223 Robcaste Road	4/10/2006		ND(0.50)	ND(0.50)	ND(0.50)	ND(0.50)	ND(0.50)	ND(0.50)	ND(0.50)	ND(0.50)	ND(0.50)	ND(5.0)
M35P322L02	14223 Robcaste Road	4/13/2006		ND(0.50)	ND(0.50)	ND(0.50)	ND(0.50)	ND(0.50)	ND(0.50)	ND(0.50)	ND(0.50)	ND(0.50)	ND(5.0)
M35P322L02	14223 Robcaste Road	4/17/2006		ND(0.50)	ND(0.50)	ND(0.50)	ND(0.50)	ND(0.50)	ND(0.50)	ND(0.50)	ND(0.50)	ND(0.50)	ND(5.0)
M35P322L02	14223 Robcaste Road	4/20/2006		ND(0.50)	ND(0.50)	ND(0.50)	ND(0.50)	ND(0.50)	ND(0.50)	ND(0.50)	ND(0.50)	ND(0.50)	ND(5.0)
M35P322L02	14223 Robcaste Road	4/24/2006		ND(0.50)	ND(0.50)	ND(0.50)	ND(0.50)	ND(0.50)	ND(0.50)	ND(0.50)	ND(0.50)	ND(0.50)	ND(5.0)

Table 1 - Historical Private Supply Well Analytical Table

Inactive Exxon Facility #28077
14258 Jarrettsville Pike
Phoenix, Maryland

Map/Parcel/Lot	Address	Sample Date	POET Sample Point	MTBE (µg/L)	Benzene (µg/L)	Toluene (µg/L)	Ethyl-benzene (µg/L)	Total Xylenes (µg/L)	Naph-thalene (µg/L)	DIPE (µg/L)	ETBE (µg/L)	TAME (µg/L)	TBA (µg/L)
M35P322L02	14223 Robcaste Road	4/27/2006		ND(0.50)	ND(0.50)	ND(0.50)	ND(0.50)	ND(0.50)	ND(0.50)	ND(0.50)	ND(0.50)	ND(0.50)	ND(5.0)
M35P322L02	14223 Robcaste Road	5/1/2006		ND(0.50)	ND(0.50)	ND(0.50)	ND(0.50)	ND(0.50)	ND(0.50)	ND(0.50)	ND(0.50)	ND(0.50)	ND(5.0)
M35P322L02	14223 Robcaste Road	5/4/2006		ND(0.50)	ND(0.50)	ND(0.50)	ND(0.50)	ND(0.50)	ND(0.50)	ND(0.50)	ND(0.50)	ND(0.50)	ND(5.0)
M35P322L02	14223 Robcaste Road	5/8/2006		ND(0.50)	ND(0.50)	ND(0.50)	ND(0.50)	ND(0.50)	ND(0.50)	ND(0.50)	ND(0.50)	ND(0.50)	ND(5.0)
M35P322L02	14223 Robcaste Road	5/11/2006		ND(0.50)	ND(0.50)	ND(0.50)	ND(0.50)	ND(0.50)	ND(0.50)	ND(0.50)	ND(0.50)	ND(0.50)	ND(5.0)
M35P322L02	14223 Robcaste Road	5/15/2006		ND(0.50)	ND(0.50)	ND(0.50)	ND(0.50)	ND(0.50)	ND(0.50)	ND(0.50)	ND(0.50)	ND(0.50)	ND(5.0)
M35P322L02	14223 Robcaste Road	5/18/2006		ND(0.50)	ND(0.50)	ND(0.50)	ND(0.50)	ND(0.50)	ND(0.50)	ND(0.50)	ND(0.50)	ND(0.50)	ND(5.0)
M35P322L02	14223 Robcaste Road	5/22/2006		ND(0.50)	ND(0.50)	ND(0.50)	ND(0.50)	ND(0.50)	ND(0.50)	ND(0.50)	ND(0.50)	ND(0.50)	ND(5.0)
M35P322L02	14223 Robcaste Road	5/25/2006		ND(0.50)	ND(0.50)	ND(0.50)	ND(0.50)	ND(0.50)	ND(0.50)	ND(0.50)	ND(0.50)	ND(0.50)	ND(5.0)
M35P322L02	14223 Robcaste Road	5/31/2006		ND(0.50)	ND(0.50)	ND(0.50)	ND(0.50)	ND(0.50)	ND(0.50)	ND(0.50)	ND(0.50)	ND(0.50)	ND(5.0)
M35P322L02	14223 Robcaste Road	6/1/2006		ND(0.50)	ND(0.50)	ND(0.50)	ND(0.50)	ND(0.50)	ND(0.50)	ND(0.50)	ND(0.50)	ND(0.50)	ND(5.0)
M35P322L02	14223 Robcaste Road	6/6/2006		ND(0.50)	ND(0.50)	ND(0.50)	ND(0.50)	ND(0.50)	ND(0.50)	ND(0.50)	ND(0.50)	ND(0.50)	ND(5.0)
M35P322L02	14223 Robcaste Road	6/8/2006		ND(0.50)	ND(0.50)	ND(0.50)	ND(0.50)	ND(0.50)	ND(0.50)	ND(0.50)	ND(0.50)	ND(0.50)	ND(5.0)
M35P322L02	14223 Robcaste Road	6/12/2006		ND(0.50)	ND(0.50)	ND(0.50)	ND(0.50)	ND(0.50)	ND(0.50)	ND(0.50)	ND(0.50)	ND(0.50)	ND(5.0)
M35P322L02	14223 Robcaste Road	6/19/2006		ND(0.50)	ND(0.50)	ND(0.50)	ND(0.50)	ND(0.50)	ND(0.50)	ND(0.50)	ND(0.50)	ND(0.50)	ND(5.0)
M35P322L02	14223 Robcaste Road	6/26/2006		ND(0.50)	ND(0.50)	ND(0.50)	ND(0.50)	ND(0.50)	ND(0.50)	ND(0.50)	ND(0.50)	ND(0.50)	ND(5.0)
M35P322L02	14223 Robcaste Road	7/5/2006		ND(0.50)	ND(0.50)	ND(0.50)	ND(0.50)	ND(0.50)	ND(0.50)	ND(0.50)	ND(0.50)	ND(0.50)	ND(5.0)
M35P322L02	14223 Robcaste Road	7/10/2006		ND(0.50)	ND(0.50)	ND(0.50)	ND(0.50)	ND(0.50)	ND(0.50)	ND(0.50)	ND(0.50)	ND(0.50)	ND(5.0)
M35P322L02	14223 Robcaste Road	7/17/2006		ND(0.50)	ND(0.50)	ND(0.50)	ND(0.50)	ND(0.50)	ND(0.50)	ND(0.50)	ND(0.50)	ND(0.50)	ND(5.0)
M35P322L02	14223 Robcaste Road	7/31/2006		ND(0.50)	ND(0.50)	ND(0.50)	ND(0.50)	ND(0.50)	ND(0.50)	ND(0.50)	ND(0.50)	ND(0.50)	ND(5.0)
M35P322L02	14223 Robcaste Road	8/7/2006		ND(0.50)	ND(0.50)	ND(0.50)	ND(0.50)	ND(0.50)	ND(0.50)	ND(0.50)	ND(0.50)	ND(0.50)	ND(5.0)
M35P322L02	14223 Robcaste Road	8/21/2006		ND(0.50)	ND(0.50)	ND(0.50)	ND(0.50)	ND(0.50)	ND(0.50)	ND(0.50)	ND(0.50)	ND(0.50)	ND(5.0)
M35P322L02	14223 Robcaste Road	8/28/2006		ND(0.50)	ND(0.50)	ND(0.50)	ND(0.50)	ND(0.50)	ND(0.50)	ND(0.50)	ND(0.50)	ND(0.50)	ND(5.0)
M35P322L02	14223 Robcaste Road	9/6/2006		ND(0.50)	ND(0.50)	ND(0.50)	ND(0.50)	ND(0.50)	ND(0.50)	ND(0.50)	ND(0.50)	ND(0.50)	ND(5.0)
M35P322L02	14223 Robcaste Road	9/11/2006		ND(0.50)	ND(0.50)	ND(0.50)	ND(0.50)	ND(0.50)	ND(0.50)	ND(0.50)	ND(0.50)	ND(0.50)	ND(5.0)
M35P322L02	14223 Robcaste Road	9/18/2006		ND(0.50)	ND(0.50)	ND(0.50)	ND(0.50)	ND(0.50)	ND(0.50)	ND(0.50)	ND(0.50)	ND(0.50)	ND(5.0)
M35P322L02	14223 Robcaste Road	9/25/2006		ND(0.50)	ND(0.50)	ND(0.50)	ND(0.50)	ND(0.50)	ND(0.50)	ND(0.50)	ND(0.50)	ND(0.50)	ND(5.0)
M35P322L02	14223 Robcaste Road	10/2/2006		ND(0.50)	ND(0.50)	ND(0.50)	ND(0.50)	ND(0.50)	ND(0.50)	ND(0.50)	ND(0.50)	ND(0.50)	ND(5.0)
M35P322L02	14223 Robcaste Road	10/9/2006		ND(0.50)	ND(0.50)	ND(0.50)	ND(0.50)	ND(0.50)	ND(0.50)	ND(0.50)	ND(0.50)	ND(0.50)	ND(5.0)
M35P322L02	14223 Robcaste Road	10/16/2006		ND(0.50)	ND(0.50)	ND(0.50)	ND(0.50)	ND(0.50)	ND(0.50)	ND(0.50)	ND(0.50)	ND(0.50)	ND(5.0)

Table 1 - Historical Private Supply Well Analytical Table

Inactive Exxon Facility #28077
14258 Jarrettsville Pike
Phoenix, Maryland

Map/Parcel/Lot	Address	Sample Date	POET Sample Point	MTBE (µg/L)	Benzene (µg/L)	Toluene (µg/L)	Ethyl-benzene (µg/L)	Total Xylenes (µg/L)	Naph-thalene (µg/L)	DIPE (µg/L)	ETBE (µg/L)	TAME (µg/L)	TBA (µg/L)
M35P322L02	14223 Robcaste Road	10/23/2006		ND(0.50)	ND(0.50)	ND(0.50)	ND(0.50)	ND(0.50)	ND(0.50)	ND(0.50)	ND(0.50)	ND(0.50)	ND(5.0)
M35P322L02	14223 Robcaste Road	10/30/2006		ND(0.50)	ND(0.50)	ND(0.50)	ND(0.50)	ND(0.50)	ND(0.50)	ND(0.50)	ND(0.50)	ND(0.50)	ND(5.0)
M35P322L02	14223 Robcaste Road	11/6/2006		ND(0.50)	ND(0.50)	ND(0.50)	ND(0.50)	ND(0.50)	ND(0.50)	ND(0.50)	ND(0.50)	ND(0.50)	ND(5.0)
M35P322L02	14223 Robcaste Road	11/13/2006		ND(0.50)	ND(0.50)	ND(0.50)	ND(0.50)	ND(0.50)	ND(0.50)	ND(0.50)	ND(0.50)	ND(0.50)	ND(5.0)
M35P322L02	14223 Robcaste Road	11/20/2006		ND(0.50)	ND(0.50)	ND(0.50)	ND(0.50)	ND(0.50)	ND(0.50)	ND(0.50)	ND(0.50)	ND(0.50)	ND(5.0)
M35P322L02	14223 Robcaste Road	11/27/2006		ND(0.50)	ND(0.50)	ND(0.50)	ND(0.50)	ND(0.50)	ND(0.50)	ND(0.50)	ND(0.50)	ND(0.50)	ND(5.0)
M35P322L02	14223 Robcaste Road	12/6/2006		ND(0.50)	ND(0.50)	ND(0.50)	ND(0.50)	ND(0.50)	ND(0.50)	ND(0.50)	ND(0.50)	ND(0.50)	ND(5.0)
M35P322L02	14223 Robcaste Road	12/12/2006		ND(0.50)	ND(0.50)	ND(0.50)	ND(0.50)	ND(0.50)	ND(0.50)	ND(0.50)	ND(0.50)	ND(0.50)	ND(5.0)
M35P322L02	14223 Robcaste Road	12/18/2006		ND(0.50)	ND(0.50)	ND(0.50)	ND(0.50)	ND(0.50)	ND(0.50)	ND(0.50)	ND(0.50)	ND(0.50)	ND(5.0)
M35P322L02	14223 Robcaste Road	1/8/2007		ND(0.50)	ND(0.50)	ND(0.50)	ND(0.50)	ND(0.50)	ND(0.50)	ND(0.50)	ND(0.50)	ND(0.50)	ND(5.0)
M35P322L02	14223 Robcaste Road	1/22/2007		ND(0.50)	ND(0.50)	ND(0.50)	ND(0.50)	ND(0.50)	ND(0.50)	ND(0.50)	ND(0.50)	ND(0.50)	ND(5.0)
M35P322L02	14223 Robcaste Road	2/5/2007		ND(0.50)	ND(0.50)	ND(0.50)	ND(0.50)	ND(0.50)	ND(0.50)	ND(0.50)	ND(0.50)	ND(0.50)	ND(5.0)
M35P322L02	14223 Robcaste Road	2/21/2007		ND(0.50)	ND(0.50)	ND(0.50)	ND(0.50)	ND(0.50)	ND(0.50)	ND(0.50)	ND(0.50)	ND(0.50)	ND(5.0)
M35P322L02	14223 Robcaste Road	3/5/2007		ND(0.50)	ND(0.50)	ND(0.50)	ND(0.50)	ND(0.50)	ND(0.50)	ND(0.50)	ND(0.50)	ND(0.50)	ND(5.0)
M35P322L02	14223 Robcaste Road	3/19/2007		ND(0.50)	ND(0.50)	ND(0.50)	ND(0.50)	ND(0.50)	ND(0.50)	ND(0.50)	ND(0.50)	ND(0.50)	ND(5.0)
M35P322L02	14223 Robcaste Road	4/2/2007		ND(0.50)	ND(0.50)	ND(0.50)	ND(0.50)	ND(0.50)	ND(0.50)	ND(0.50)	ND(0.50)	ND(0.50)	ND(5.0)
M35P322L02	14223 Robcaste Road	4/16/2007		ND(0.50)	ND(0.50)	ND(0.50)	ND(0.50)	ND(0.50)	ND(0.50)	ND(0.50)	ND(0.50)	ND(0.50)	ND(5.0)
M35P322L02	14223 Robcaste Road	4/30/2007		ND(0.50)	ND(0.50)	ND(0.50)	ND(0.50)	ND(0.50)	ND(0.50)	ND(0.50)	ND(0.50)	ND(0.50)	ND(5.0)
M35P322L02	14223 Robcaste Road	5/14/2007		ND(0.50)	ND(0.50)	ND(0.50)	ND(0.50)	ND(0.50)	ND(0.50)	ND(0.50)	ND(0.50)	ND(0.50)	ND(5.0)
M35P322L02	14223 Robcaste Road	5/30/2007		ND(0.50)	ND(0.50)	ND(0.50)	ND(0.50)	ND(0.50)	ND(0.50)	ND(0.50)	ND(0.50)	ND(0.50)	ND(5.0)
M35P322L02	14223 Robcaste Road	6/11/2007		ND(0.50)	ND(0.50)	0.25 J	ND(0.50)	ND(0.50)	ND(0.50)	ND(0.50)	ND(0.50)	ND(0.50)	ND(5.0)
M35P322L02	14223 Robcaste Road	6/25/2007		ND(0.50)	ND(0.50)	ND(0.50)	ND(0.50)	ND(0.50)	ND(0.50)	ND(0.50)	ND(0.50)	ND(0.50)	ND(5.0)
M35P322L02	14223 Robcaste Road	7/9/2007		ND(0.50)	ND(0.50)	ND(0.50)	ND(0.50)	ND(0.50)	ND(0.50)	ND(0.50)	ND(0.50)	ND(0.50)	ND(5.0)
M35P322L02	14223 Robcaste Road	7/23/2007		ND(0.50)	ND(0.50)	ND(0.50)	ND(0.50)	ND(0.50)	ND(0.50)	ND(0.50)	ND(0.50)	ND(0.50)	ND(5.0)
M35P322L02	14223 Robcaste Road	8/6/2007		ND(0.50)	ND(0.50)	ND(0.50)	ND(0.50)	ND(0.50)	ND(0.50)	ND(0.50)	ND(0.50)	ND(0.50)	ND(5.0)
M35P322L02	14223 Robcaste Road	8/20/2007		ND(0.50)	ND(0.50)	ND(0.50)	ND(0.50)	ND(0.50)	ND(0.50)	ND(0.50)	ND(0.50)	ND(0.50)	ND(5.0)
M35P322L02	14223 Robcaste Road	9/5/2007		ND(0.50)	ND(0.50)	ND(0.50)	ND(0.50)	ND(0.50)	ND(0.50)	ND(0.50)	ND(0.50)	ND(0.50)	ND(5.0)
M35P322L02	14223 Robcaste Road	9/17/2007		ND(0.50)	ND(0.50)	ND(0.50)	ND(0.50)	ND(0.50)	ND(0.50)	ND(0.50)	ND(0.50)	ND(0.50)	ND(5.0)
M35P322L02	14223 Robcaste Road	10/1/2007		ND(0.50)	ND(0.50)	ND(0.50)	ND(0.50)	ND(0.50)	ND(0.50)	ND(0.50)	ND(0.50)	ND(0.50)	ND(5.0)
M35P322L02	14223 Robcaste Road	10/15/2007		ND(0.50)	ND(0.50)	ND(0.50)	ND(0.50)	ND(0.50)	ND(0.50)	ND(0.50)	ND(0.50)	ND(0.50)	ND(5.0)

Table 1 - Historical Private Supply Well Analytical Table

Inactive Exxon Facility #28077
14258 Jarrettsville Pike
Phoenix, Maryland

Map/Parcel/Lot	Address	Sample Date	POET Sample Point	MTBE (µg/L)	Benzene (µg/L)	Toluene (µg/L)	Ethyl-benzene (µg/L)	Total Xylenes (µg/L)	Naph-thalene (µg/L)	DIPE (µg/L)	ETBE (µg/L)	TAME (µg/L)	TBA (µg/L)
M35P322L02	14223 Robcaste Road	10/29/2007		ND(0.50)	ND(0.50)	ND(0.50)	ND(0.50)	ND(0.50)	ND(0.50)	ND(0.50)	ND(0.50)	ND(0.50)	ND(5.0)
M35P322L02	14223 Robcaste Road	11/12/2007		ND(0.50)	ND(0.50)	ND(0.50)	ND(0.50)	ND(0.50)	ND(0.50)	ND(0.50)	ND(0.50)	ND(0.50)	ND(5.0)
M35P322L02	14223 Robcaste Road	11/26/2007		ND(0.50)	ND(0.50)	ND(0.50)	ND(0.50)	ND(0.50)	ND(0.50)	ND(0.50)	ND(0.50)	ND(0.50)	ND(5.0)
M35P322L02	14223 Robcaste Road	12/10/2007		ND(0.50)	ND(0.50)	ND(0.50)	ND(0.50)	ND(0.50)	ND(0.50)	ND(0.50)	ND(0.50)	ND(0.50)	ND(5.0)
M35P322L02	14223 Robcaste Road	1/7/2008		ND(0.50)	ND(0.50)	ND(0.50)	ND(0.50)	ND(0.50)	ND(0.50)	ND(0.50)	ND(0.50)	ND(0.50)	ND(5.0)
M35P322L02	14223 Robcaste Road	2/4/2008		ND(0.50)	ND(0.50)	ND(0.50)	ND(0.50)	ND(0.50)	ND(0.50)	ND(0.50)	ND(0.50)	ND(0.50)	ND(5.0)
M35P322L02	14223 Robcaste Road	3/3/2008		ND(0.50)	ND(0.50)	ND(0.50)	ND(0.50)	ND(0.50)	ND(0.50)	ND(0.50)	ND(0.50)	ND(0.50)	ND(5.0)
M35P322L02	14223 Robcaste Road	4/7/2008		ND(0.50)	ND(0.50)	ND(0.50)	ND(0.50)	ND(0.50)	ND(0.50)	ND(0.50)	ND(0.50)	ND(0.50)	ND(5.0)
M35P322L02	14223 Robcaste Road	5/5/2008		ND(0.50)	ND(0.50)	ND(0.50)	ND(0.50)	ND(0.50)	ND(0.50)	ND(0.50)	ND(0.50)	ND(0.50)	ND(5.0)
M35P322L02	14223 Robcaste Road	6/2/2008		ND(0.50)	ND(0.50)	ND(0.50)	ND(0.50)	ND(0.50)	ND(0.50)	ND(0.50)	ND(0.50)	ND(0.50)	ND(5.0)
M35P322L02	14223 Robcaste Road	7/7/2008		ND(0.50)	ND(0.50)	ND(0.50)	ND(0.50)	ND(0.50)	ND(0.50)	ND(0.50)	ND(0.50)	ND(0.50)	ND(5.0)
M35P322L02	14223 Robcaste Road	8/4/2008		ND(0.50)	ND(0.50)	ND(0.50)	ND(0.50)	ND(0.50)	ND(0.50)	ND(0.50)	ND(0.50)	ND(0.50)	ND(5.0)
M35P322L02	14223 Robcaste Road	9/8/2008		ND(0.50)	ND(0.50)	ND(0.50)	ND(0.50)	ND(0.50)	ND(0.50)	ND(0.50)	ND(0.50)	ND(0.50)	ND(5.0)
M35P322L02	14223 Robcaste Road	10/6/2008		ND(0.50)	ND(0.50)	ND(0.50)	ND(0.50)	ND(0.50)	ND(0.50)	ND(0.50)	ND(0.50)	ND(0.50)	ND(5.0)
M35P322L02	14223 Robcaste Road	11/3/2008		ND(0.50)	ND(0.50)	ND(0.50)	ND(0.50)	ND(0.50)	ND(0.50)	ND(0.50)	ND(0.50)	ND(0.50)	ND(5.0)
M35P322L02	14223 Robcaste Road	12/1/2008		ND(0.50)	ND(0.50)	ND(0.50)	ND(0.50)	ND(0.50)	ND(0.50)	ND(0.50)	ND(0.50)	ND(0.50)	ND(5.0)
M35P322L02	14223 Robcaste Road	1/5/2009		ND(0.50)	ND(0.50)	ND(0.50)	ND(0.50)	ND(0.50)	ND(0.50)	ND(0.50)	ND(0.50)	ND(0.50)	ND(5.0)
M35P322L02	14223 Robcaste Road	2/2/2009		ND(0.50)	ND(0.50)	ND(0.50)	ND(0.50)	ND(0.50)	ND(0.50)	ND(0.50)	ND(0.50)	ND(0.50)	ND(5.0)
M35P322L02	14223 Robcaste Road	3/4/2009		ND(0.50)	ND(0.50)	ND(0.50)	ND(0.50)	ND(0.50)	ND(0.50)	ND(0.50)	ND(0.50)	ND(0.50)	ND(5.0)
M35P322L02	14223 Robcaste Road	4/7/2009		ND(0.50)	ND(0.50)	ND(0.50)	ND(0.50)	ND(0.50)	ND(0.50)	ND(0.50)	ND(0.50)	ND(0.50)	ND(5.0)
M35P322L02	14223 Robcaste Road	5/4/2009		ND(0.50)	ND(0.50)	ND(0.50)	ND(0.50)	ND(0.50)	ND(0.50)	ND(0.50)	ND(0.50)	ND(0.50)	ND(5.0)
M35P322L02	14223 Robcaste Road	6/1/2009		ND(0.50)	ND(0.50)	ND(0.50)	ND(0.50)	ND(0.50)	ND(0.50)	ND(0.50)	ND(0.50)	ND(0.50)	ND(5.0)
M35P322L02	14223 Robcaste Road	7/6/2009		ND(0.50)	ND(0.50)	ND(0.50)	ND(0.50)	ND(0.50)	ND(0.50)	ND(0.50)	ND(0.50)	ND(0.50)	ND(5.0)
M35P322L02	14223 Robcaste Road	8/4/2009		ND(0.50)	ND(0.50)	ND(0.50)	ND(0.50)	ND(0.50)	ND(0.50)	ND(0.50)	ND(0.50)	ND(0.50)	ND(5.0)
M35P322L02	14223 Robcaste Road	8/31/2009		ND(0.50)	ND(0.50)	ND(0.50)	ND(0.50)	ND(0.50)	ND(0.50)	ND(0.50)	ND(0.50)	ND(0.50)	ND(5.0)
M35P322L02	14223 Robcaste Road	10/5/2009		ND(0.50)	ND(0.50)	ND(0.50)	ND(0.50)	ND(0.50)	ND(0.50)	ND(0.50)	ND(0.50)	ND(0.50)	ND(5.0)
M35P322L02	14223 Robcaste Road	11/3/2009		ND(0.50)	ND(0.50)	ND(0.50)	ND(0.50)	ND(0.50)	ND(0.50)	ND(0.50)	ND(0.50)	ND(0.50)	ND(5.0)
M35P322L02	14223 Robcaste Road	12/7/2009		ND(0.50)	ND(0.50)	ND(0.50)	ND(0.50)	ND(0.50)	ND(0.50)	ND(0.50)	ND(0.50)	ND(0.50)	ND(5.0)
M35P322L02	14223 Robcaste Road	1/18/2010		ND(0.50)	ND(0.50)	ND(0.50)	ND(0.50)	ND(0.50)	ND(0.50)	ND(0.50)	ND(0.50)	ND(0.50)	ND(5.0)
M35P322L02	14223 Robcaste Road	2/1/2010		ND(0.50)	ND(0.50)	ND(0.50)	ND(0.50)	ND(0.50)	ND(0.50)	ND(0.50)	ND(0.50)	ND(0.50)	ND(5.0)

Table 1 - Historical Private Supply Well Analytical Table

Inactive Exxon Facility #28077
14258 Jarrettsville Pike
Phoenix, Maryland

Map/Parcel/Lot	Address	Sample Date	POET Sample Point	MTBE (µg/L)	Benzene (µg/L)	Toluene (µg/L)	Ethyl-benzene (µg/L)	Total Xylenes (µg/L)	Naph-thalene (µg/L)	DIPE (µg/L)	ETBE (µg/L)	TAME (µg/L)	TBA (µg/L)
M35P322L02	14223 Robcaste Road	3/1/2010		ND(0.50)	ND(0.50)	ND(0.50)	ND(0.50)	ND(0.50)	ND(0.50)	ND(0.50)	ND(0.50)	ND(0.50)	ND(5.0)
M35P322L02	14223 Robcaste Road	4/5/2010		ND(0.50)	ND(0.50)	ND(0.50)	ND(0.50)	ND(0.50)	ND(0.50)	ND(0.50)	ND(0.50)	ND(0.50)	ND(5.0)
M35P322L02	14223 Robcaste Road	5/3/2010		ND(0.50)	ND(0.50)	ND(0.50)	ND(0.50)	ND(0.50)	ND(0.50)	ND(0.50)	ND(0.50)	ND(0.50)	ND(5.0)
M35P322L02	14223 Robcaste Road	6/7/2010		ND(0.50)	ND(0.50)	ND(0.50)	ND(0.50)	ND(0.50)	ND(0.50)	ND(0.50)	ND(0.50)	ND(0.50)	ND(5.0)
M35P322L02	14223 Robcaste Road	7/13/2010		ND(0.50)	ND(0.50)	ND(0.50)	ND(0.50)	ND(0.50)	ND(0.50)	ND(0.50)	ND(0.50)	ND(0.50)	ND(5.0)
M35P322L02	14223 Robcaste Road	8/2/2010		ND(0.50)	ND(0.50)	ND(0.50)	ND(0.50)	ND(0.50)	ND(0.50)	ND(0.50)	ND(0.50)	ND(0.50)	ND(5.0)
M35P322L02	14223 Robcaste Road	9/14/2010		ND(0.50)	ND(0.50)	ND(0.50)	ND(0.50)	ND(0.50)	ND(0.50)	ND(0.50)	ND(0.50)	ND(0.50)	ND(5.0)
M35P322L02	14223 Robcaste Road	10/5/2010		ND(0.50)	ND(0.50)	ND(0.50)	ND(0.50)	ND(0.50)	ND(0.50)	ND(0.50)	ND(0.50)	ND(0.50)	ND(5.0)
M35P322L02	14223 Robcaste Road	11/1/2010		ND(0.50)	ND(0.50)	ND(0.50)	ND(0.50)	ND(0.50)	ND(0.50)	ND(0.50)	ND(0.50)	ND(0.50)	ND(5.0)
M35P322L02	14223 Robcaste Road	12/6/2010		ND(0.50)	ND(0.50)	ND(0.50)	ND(0.50)	ND(0.50)	ND(0.50)	ND(0.50)	ND(0.50)	ND(0.50)	ND(5.0)
M35P322L02	14223 Robcaste Road	1/3/2011		ND(0.50)	ND(0.50)	ND(0.50)	ND(0.50)	ND(0.50)	ND(0.50)	ND(0.50)	ND(0.50)	ND(0.50)	ND(5.0)
M35P322L02	14223 Robcaste Road	2/8/2011		ND(0.50)	ND(0.50)	ND(0.50)	ND(0.50)	ND(0.50)	ND(0.50)	ND(0.50)	ND(0.50)	ND(0.50)	ND(5.0)
M35P322L02	14223 Robcaste Road	3/7/2011		ND(0.50)	ND(0.50)	ND(0.50)	ND(0.50)	ND(0.50)	ND(0.50)	ND(0.50)	ND(0.50)	ND(0.50)	ND(5.0)
M35P322L02	14223 Robcaste Road	4/4/2011		ND(0.50)	ND(0.50)	ND(0.50)	ND(0.50)	ND(0.50)	ND(0.50)	ND(0.50)	ND(0.50)	ND(0.50)	ND(5.0)
M35P322L02	14223 Robcaste Road	5/2/2011		ND(0.50)	ND(0.50)	ND(0.50)	ND(0.50)	ND(0.50)	ND(0.50)	ND(0.50)	ND(0.50)	ND(0.50)	ND(5.0)
M35P322L02	14223 Robcaste Road	6/6/2011		ND(0.50)	ND(0.50)	ND(0.50)	ND(0.50)	ND(0.50)	ND(0.50)	ND(0.50)	ND(0.50)	ND(0.50)	ND(5.0)
M35P322L02	14223 Robcaste Road	7/11/2011		ND(0.50)	ND(0.50)	ND(0.50)	ND(0.50)	ND(0.50)	ND(0.50)	ND(0.50)	ND(0.50)	ND(0.50)	ND(5.0)
M35P322L02	14223 Robcaste Road	8/1/2011		ND(0.50)	ND(0.50)	ND(0.50)	ND(0.50)	ND(0.50)	ND(0.50)	ND(0.50)	ND(0.50)	ND(0.50)	ND(5.0)
M35P322L02	14223 Robcaste Road	9/12/2011		ND(0.50)	ND(0.50)	ND(0.50)	ND(0.50)	ND(0.50)	ND(0.50)	ND(0.50)	ND(0.50)	ND(0.50)	ND(5.0)
M35P322L02	14223 Robcaste Road	10/3/2011		ND(0.50)	ND(0.50)	ND(0.50)	ND(0.50)	ND(0.50)	ND(0.50)	ND(0.50)	ND(0.50)	ND(0.50)	ND(5.0)
M35P322L02	14223 Robcaste Road	11/7/2011		ND(0.50)	ND(0.50)	ND(0.50)	ND(0.50)	ND(0.50)	ND(0.50)	ND(0.50)	ND(0.50)	ND(0.50)	ND(5.0)
M35P322L02	14223 Robcaste Road	12/5/2011		ND(0.50)	ND(0.50)	ND(0.50)	ND(0.50)	ND(0.50)	ND(0.50)	ND(0.50)	ND(0.50)	ND(0.50)	ND(5.0)
M35P322L02	14223 Robcaste Road	1/9/2012		ND(0.50)	ND(0.50)	ND(0.50)	ND(0.50)	ND(0.50)	ND(0.50)	ND(0.50)	ND(0.50)	ND(0.50)	ND(5.0)
M35P322L02	14223 Robcaste Road	2/6/2012		ND(0.50)	ND(0.50)	ND(0.50)	ND(0.50)	ND(0.50)	ND(0.50)	ND(0.50)	ND(0.50)	ND(0.50)	ND(5.0)
M35P322L02	14223 Robcaste Road	3/5/2012		ND(0.50)	ND(0.50)	ND(0.50)	ND(0.50)	ND(0.50)	ND(0.50)	ND(0.50)	ND(0.50)	ND(0.50)	ND(5.0)
M35P322L02	14223 Robcaste Road	4/2/2012		ND(0.50)	ND(0.50)	ND(0.50)	ND(0.50)	ND(0.50)	ND(0.50)	ND(0.50)	ND(0.50)	ND(0.50)	ND(5.0)
M35P322L02	14223 Robcaste Road	5/7/2012		ND(0.50)	ND(0.50)	ND(0.50)	ND(0.50)	ND(0.50)	ND(0.50)	ND(0.50)	ND(0.50)	ND(0.50)	ND(5.0)
M35P322L02	14223 Robcaste Road	6/4/2012		ND(0.50)	ND(0.50)	ND(0.50)	ND(0.50)	ND(0.50)	ND(0.50)	ND(0.50)	ND(0.50)	ND(0.50)	ND(5.0)
M35P322L02	14223 Robcaste Road	7/2/2012		ND(0.50)	ND(0.50)	ND(0.50)	ND(0.50)	ND(0.50)	ND(0.50)	ND(0.50)	ND(0.50)	ND(0.50)	ND(5.0)
M35P322L02	14223 Robcaste Road	8/6/2012		ND(0.50)	ND(0.50)	ND(0.50)	ND(0.50)	ND(0.50)	ND(0.50)	ND(0.50)	ND(0.50)	ND(0.50)	ND(5.0)

Table 1 - Historical Private Supply Well Analytical Table

Inactive Exxon Facility #28077
14258 Jarrettsville Pike
Phoenix, Maryland

Map/Parcel/Lot	Address	Sample Date	POET Sample Point	MTBE (µg/L)	Benzene (µg/L)	Toluene (µg/L)	Ethyl-benzene (µg/L)	Total Xylenes (µg/L)	Naph-thalene (µg/L)	DIPE (µg/L)	ETBE (µg/L)	TAME (µg/L)	TBA (µg/L)
M35P322L02	14223 Robcaste Road	9/11/2012		ND(0.50)	ND(0.50)	ND(0.50)	ND(0.50)	ND(0.50)	ND(0.50)	ND(0.50)	ND(0.50)	ND(0.50)	ND(5.0)
M35P322L02	14223 Robcaste Road	10/1/2012		ND(0.50)	ND(0.50)	ND(0.50)	ND(0.50)	ND(0.50)	ND(0.50)	ND(0.50)	ND(0.50)	ND(0.50)	ND(5.0)
M35P322L02	14223 Robcaste Road	11/6/2012		ND(0.50)	ND(0.50)	ND(0.50)	ND(0.50)	ND(0.50)	ND(0.50)	ND(0.50)	ND(0.50)	ND(0.50)	ND(5.0)
M35P322L02	14223 Robcaste Road	12/3/2012		ND(0.50)	ND(0.50)	0.15 J	ND(0.50)	ND(0.50)	ND(0.50)	ND(0.50)	ND(0.50)	ND(0.50)	ND(5.0)
M35P322L02	14223 Robcaste Road	12/19/2012		ND(0.50)	ND(0.50)	ND(0.50)	ND(0.50)	ND(0.50)	ND(0.50)	ND(0.50)	ND(0.50)	ND(0.50)	ND(5.0)
M35P322L02	14223 Robcaste Road	1/7/2013		ND(0.50)	ND(0.50)	ND(0.50)	ND(0.50)	ND(0.50)	ND(0.50)	ND(0.50)	ND(0.50)	ND(0.50)	ND(5.0)
M35P322L02	14223 Robcaste Road	2/4/2013		ND(0.50)	ND(0.50)	ND(0.50)	ND(0.50)	ND(0.50)	ND(0.50)	ND(0.50)	ND(0.50)	ND(0.50)	ND(5.0)
M35P322L02	14223 Robcaste Road	3/4/2013		ND(0.50)	ND(0.50)	ND(0.50)	ND(0.50)	ND(0.50)	ND(0.50)	ND(0.50)	ND(0.50)	ND(0.50)	ND(5.0)
M35P322L02	14223 Robcaste Road	4/1/2013		ND(0.50)	ND(0.50)	ND(0.50)	ND(0.50)	ND(0.50)	ND(0.50)	ND(0.50)	ND(0.50)	ND(0.50)	ND(5.0)
M35P322L02	14223 Robcaste Road	5/6/2013		ND(0.50)	ND(0.50)	0.18 J	ND(0.50)	0.18 J	0.11 J	ND(0.50)	ND(0.50)	ND(0.50)	ND(5.0)
M35P322L02	14223 Robcaste Road	6/3/2013		ND(0.50)	ND(0.50)	0.23 J	ND(0.50)	0.20 J	0.11 J	ND(0.50)	ND(0.50)	ND(0.50)	ND(5.0)
M35P322L02	14223 Robcaste Road	6/18/2013		ND(0.50)	ND(0.50)	ND(0.50)	ND(0.50)	ND(0.50)	ND(0.50)	ND(0.50)	ND(0.50)	ND(0.50)	ND(5.0)
M35P322L02	14223 Robcaste Road	7/1/2013		ND(0.50)	ND(0.50)	ND(0.50)	ND(0.50)	ND(0.50)	ND(0.50)	ND(0.50)	ND(0.50)	ND(0.50)	ND(5.0)
M35P322L02	14223 Robcaste Road	9/9/2013		ND(0.50)	ND(0.50)	ND(0.50)	ND(0.50)	ND(0.50)	ND(0.50)	ND(0.50)	ND(0.50)	ND(0.50)	ND(5.0)
M35P322L02	14223 Robcaste Road	10/7/2013		ND(0.50)	ND(0.50)	0.12 J	ND(0.50)	ND(0.50)	0.099 J	ND(0.50)	ND(0.50)	ND(0.50)	ND(5.0)
M35P322L02	14223 Robcaste Road	11/4/2013		ND(0.50)	ND(0.50)	ND(0.50)	ND(0.50)	ND(0.50)	ND(0.50)	ND(0.50)	ND(0.50)	ND(0.50)	ND(5.0)
M35P322L02	14223 Robcaste Road	12/2/2013		ND(0.50)	ND(0.50)	ND(0.50)	ND(0.50)	ND(0.50)	ND(0.50)	ND(0.50)	ND(0.50)	ND(0.50)	ND(5.0)
M35P322L02	14223 Robcaste Road	1/6/2014		ND(0.50)	ND(0.50)	ND(0.50)	ND(0.50)	ND(0.50)	ND(0.50)	ND(0.50)	ND(0.50)	ND(0.50)	ND(5.0)
M35P322L02	14223 Robcaste Road	2/12/2014		ND(0.50)	ND(0.50)	ND(0.50)	ND(0.50)	ND(0.50)	ND(0.50)	ND(0.50)	ND(0.50)	ND(0.50)	ND(5.0)
M35P322L02	14223 Robcaste Road	3/6/2014		ND(0.50)	ND(0.50)	ND(0.50)	ND(0.50)	ND(0.50)	ND(0.50)	ND(0.50)	ND(0.50)	ND(0.50)	ND(5.0)
M35P322L02	14223 Robcaste Road	4/7/2014		ND(0.50)	ND(0.50)	ND(0.50)	ND(0.50)	ND(0.50)	ND(0.50)	ND(0.50)	ND(0.50)	ND(0.50)	ND(5.0)
M35P322L02	14223 Robcaste Road	5/5/2014		ND(0.50)	ND(0.50)	ND(0.50)	ND(0.50)	ND(0.50)	ND(0.50)	ND(0.50)	ND(0.50)	ND(0.50)	ND(5.0)
M35P322L02	14223 Robcaste Road	6/2/2014		ND(0.50)	ND(0.50)	ND(0.50)	ND(0.50)	ND(0.50)	ND(0.50)	ND(0.50)	ND(0.50)	ND(0.50)	ND(5.0)
M35P322L02	14223 Robcaste Road	7/7/2014		ND(0.50)	ND(0.50)	ND(0.50)	ND(0.50)	ND(0.50)	ND(0.50)	ND(0.50)	ND(0.50)	ND(0.50)	ND(5.0)
M35P322L02	14223 Robcaste Road	8/4/2014		ND(0.50)	ND(0.50)	ND(0.50)	ND(0.50)	ND(0.50)	ND(0.50)	ND(0.50)	ND(0.50)	ND(0.50)	ND(5.0)
M35P322L02	14223 Robcaste Road	9/17/2014		ND(0.50)	ND(0.50)	ND(0.50)	ND(0.50)	ND(0.50)	ND(0.50)	ND(0.50)	ND(0.50)	ND(0.50)	ND(5.0)
M35P322L02	14223 Robcaste Road	10/6/2014		ND(0.50)	ND(0.50)	ND(0.50)	ND(0.50)	ND(0.50)	ND(0.50)	ND(0.50)	ND(0.50)	ND(0.50)	4.9 J
M35P322L02	14223 Robcaste Road	11/3/2014		ND(0.50)	ND(0.50)	ND(0.50)	ND(0.50)	ND(0.50)	ND(0.50)	ND(0.50)	ND(0.50)	ND(0.50)	ND(5.0)
M35P322L02	14223 Robcaste Road	12/1/2014		ND(0.50)	ND(0.50)	ND(0.50)	ND(0.50)	ND(0.50)	ND(0.50)	ND(0.50)	ND(0.50)	ND(0.50)	ND(5.0)
M35P322L02	14223 Robcaste Road	1/19/2015		ND(0.5)	ND(0.5)	ND(0.5)	ND(0.5)	ND(0.5)	ND(0.50)	ND(0.50)	ND(0.50)	ND(0.50)	ND(25.0)

Table 1 - Historical Private Supply Well Analytical Table

Inactive Exxon Facility #28077
14258 Jarrettsville Pike
Phoenix, Maryland

Map/Parcel/Lot	Address	Sample Date	POET Sample Point	MTBE (µg/L)	Benzene (µg/L)	Toluene (µg/L)	Ethyl-benzene (µg/L)	Total Xylenes (µg/L)	Naph-thalene (µg/L)	DIPE (µg/L)	ETBE (µg/L)	TAME (µg/L)	TBA (µg/L)
M35P322L02	14223 Robcaste Road	2/2/2015		ND(0.5)	ND(0.5)	ND(0.5)	ND(0.5)	ND(0.5)	ND(0.5)	ND(0.5)	ND(0.5)	ND(0.5)	ND(25)
M35P322L02	14223 Robcaste Road	3/2/2015		ND(0.5)	ND(0.5)	ND(0.5)	ND(0.5)	ND(0.5)	ND(0.5)	ND(0.5)	ND(0.5)	ND(0.5)	ND(25)
M35P322L02	14223 Robcaste Road	4/13/2015		ND(0.5)	ND(0.5)	ND(0.5)	ND(0.5)	ND(0.5)	ND(0.5)	ND(0.5)	ND(0.5)	ND(0.5)	ND(25)
M35P322L02	14223 Robcaste Road	6/11/2015		ND(0.5)	ND(0.5)	ND(0.5)	ND(0.5)	ND(0.5)	ND(0.5)	ND(0.5)	ND(0.5)	ND(0.5)	ND(25)
M35P322L02	14223 Robcaste Road	7/9/2015		ND(0.5)	ND(0.5)	0.1 J	ND(0.5)	ND(0.5)	ND(0.5)	ND(0.5)	ND(0.5)	ND(0.5)	ND(25)
M35P322L02	14223 Robcaste Road	7/14/2015		ND(0.5)	ND(0.5)	ND(0.5)	ND(0.5)	ND(0.5)	ND(0.5)	ND(0.5)	ND(0.5)	ND(0.5)	ND(25)
M35P322L02	14223 Robcaste Road	8/3/2015		ND(0.5)	ND(0.5)	ND(0.5)	ND(0.5)	ND(0.5)	ND(0.5)	ND(0.5)	ND(0.5)	ND(0.5)	ND(25)
M35P322L02	14223 Robcaste Road	9/14/2015		ND(0.5)	ND(0.5)	ND(0.5)	ND(0.5)	ND(0.5)	ND(0.5)	ND(0.5)	ND(0.5)	ND(0.5)	ND(25)
M35P322L02	14223 Robcaste Road	10/5/2015		ND(0.5)	ND(0.5)	ND(0.5)	ND(0.5)	ND(0.5)	ND(0.5)	ND(0.5)	ND(0.5)	ND(0.5)	ND(25)
M35P322L02	14223 Robcaste Road	12/7/2015		ND(0.5)	ND(0.5)	ND(0.5)	ND(0.5)	ND(0.5)	ND(0.5)	ND(0.5)	ND(0.5)	ND(0.5)	ND(25)
M35P322L01	14225 Robcaste Road	2/25/2006		ND(0.50)	ND(0.50)	ND(0.50)	ND(0.50)	ND(0.50)	ND(0.50)	ND(0.50)	ND(0.50)	ND(0.50)	ND(5.0)
M35P322L01	14225 Robcaste Road	3/7/2006		ND(0.50)	ND(0.50)	ND(0.50)	ND(0.50)	ND(0.50)	ND(0.50)	ND(0.50)	ND(0.50)	ND(0.50)	ND(5.0)
M35P322L01	14225 Robcaste Road	3/14/2006		ND(0.50)	ND(0.50)	ND(0.50)	ND(0.50)	ND(0.50)	ND(0.50)	ND(0.50)	ND(0.50)	ND(0.50)	ND(5.0)
M35P322L01	14225 Robcaste Road	3/21/2006		ND(0.50)	ND(0.50)	ND(0.50)	ND(0.50)	ND(0.50)	ND(0.50)	ND(0.50)	ND(0.50)	ND(0.50)	ND(5.0)
M35P322L01	14225 Robcaste Road	3/28/2006		ND(0.50)	ND(0.50)	ND(0.50)	ND(0.50)	ND(0.50)	ND(0.50)	ND(0.50)	ND(0.50)	ND(0.50)	ND(5.0)
M35P322L01	14225 Robcaste Road	4/4/2006		ND(0.50)	ND(0.50)	ND(0.50)	ND(0.50)	ND(0.50)	ND(0.50)	ND(0.50)	ND(0.50)	ND(0.50)	ND(5.0)
M35P322L01	14225 Robcaste Road	4/11/2006		ND(0.50)	ND(0.50)	ND(0.50)	ND(0.50)	ND(0.50)	ND(0.50)	ND(0.50)	ND(0.50)	ND(0.50)	ND(5.0)
M35P322L01	14225 Robcaste Road	4/18/2006		ND(0.50)	ND(0.50)	ND(0.50)	ND(0.50)	ND(0.50)	ND(0.50)	ND(0.50)	ND(0.50)	ND(0.50)	ND(5.0)
M35P322L01	14225 Robcaste Road	4/25/2006		ND(0.50)	ND(0.50)	ND(0.50)	ND(0.50)	ND(0.50)	ND(0.50)	ND(0.50)	ND(0.50)	ND(0.50)	ND(5.0)
M35P322L01	14225 Robcaste Road	5/2/2006		ND(0.50)	ND(0.50)	ND(0.50)	ND(0.50)	ND(0.50)	ND(0.50)	ND(0.50)	ND(0.50)	ND(0.50)	ND(5.0)
M35P322L01	14225 Robcaste Road	5/9/2006		ND(0.50)	ND(0.50)	ND(0.50)	ND(0.50)	ND(0.50)	ND(0.50)	ND(0.50)	ND(0.50)	ND(0.50)	ND(5.0)
M35P322L01	14225 Robcaste Road	5/16/2006		ND(0.50)	ND(0.50)	ND(0.50)	ND(0.50)	ND(0.50)	ND(0.50)	ND(0.50)	ND(0.50)	ND(0.50)	ND(5.0)
M35P322L01	14225 Robcaste Road	5/23/2006		ND(0.50)	ND(0.50)	ND(0.50)	ND(0.50)	ND(0.50)	ND(0.50)	ND(0.50)	ND(0.50)	ND(0.50)	ND(5.0)
M35P322L01	14225 Robcaste Road	5/30/2006		ND(0.50)	ND(0.50)	ND(0.50)	ND(0.50)	ND(0.50)	ND(0.50)	ND(0.50)	ND(0.50)	ND(0.50)	ND(5.0)
M35P322L01	14225 Robcaste Road	6/6/2006		ND(0.50)	ND(0.50)	ND(0.50)	ND(0.50)	ND(0.50)	ND(0.50)	ND(0.50)	ND(0.50)	ND(0.50)	ND(5.0)
M35P322L01	14225 Robcaste Road	6/13/2006		ND(0.50)	ND(0.50)	ND(0.50)	ND(0.50)	ND(0.50)	ND(0.50)	ND(0.50)	ND(0.50)	ND(0.50)	ND(5.0)
M35P322L01	14225 Robcaste Road	6/20/2006		ND(0.50)	ND(0.50)	0.089 J	ND(0.50)	ND(0.50)	ND(0.50)	ND(0.50)	ND(0.50)	ND(0.50)	ND(5.0)
M35P322L01	14225 Robcaste Road	7/6/2006		ND(0.50)	ND(0.50)	ND(0.50)	ND(0.50)	ND(0.50)	ND(0.50)	ND(0.50)	ND(0.50)	ND(0.50)	ND(5.0)
M35P322L01	14225 Robcaste Road	7/11/2006		ND(0.50)	ND(0.50)	ND(0.50)	ND(0.50)	ND(0.50)	ND(0.50)	ND(0.50)	ND(0.50)	ND(0.50)	ND(5.0)
M35P322L01	14225 Robcaste Road	7/18/2006		ND(0.50)	ND(0.50)	ND(0.50)	ND(0.50)	ND(0.50)	ND(0.50)	ND(0.50)	ND(0.50)	ND(0.50)	ND(5.0)

Table 1 - Historical Private Supply Well Analytical Table

Inactive Exxon Facility #28077
14258 Jarrettsville Pike
Phoenix, Maryland

Map/Parcel/Lot	Address	Sample Date	POET Sample Point	MTBE (µg/L)	Benzene (µg/L)	Toluene (µg/L)	Ethyl-benzene (µg/L)	Total Xylenes (µg/L)	Naph-thalene (µg/L)	DIPE (µg/L)	ETBE (µg/L)	TAME (µg/L)	TBA (µg/L)
M35P322L01	14225 Robcaste Road	7/25/2006		ND(0.50)	ND(0.50)	ND(0.50)	ND(0.50)	ND(0.50)	ND(0.50)	ND(0.50)	ND(0.50)	ND(0.50)	ND(5.0)
M35P322L01	14225 Robcaste Road	8/1/2006		ND(0.50)	ND(0.50)	ND(0.50)	ND(0.50)	ND(0.50)	ND(0.50)	ND(0.50)	ND(0.50)	ND(0.50)	ND(5.0)
M35P322L01	14225 Robcaste Road	8/8/2006		ND(0.50)	ND(0.50)	ND(0.50)	ND(0.50)	ND(0.50)	ND(0.50)	ND(0.50)	ND(0.50)	ND(0.50)	ND(5.0)
M35P322L01	14225 Robcaste Road	8/15/2006		ND(0.50)	ND(0.50)	ND(0.50)	ND(0.50)	ND(0.50)	ND(0.50)	ND(0.50)	ND(0.50)	ND(0.50)	ND(5.0)
M35P322L01	14225 Robcaste Road	8/22/2006		ND(0.50)	ND(0.50)	ND(0.50)	ND(0.50)	ND(0.50)	ND(0.50)	ND(0.50)	ND(0.50)	ND(0.50)	ND(5.0)
M35P322L01	14225 Robcaste Road	8/29/2006		ND(0.50)	ND(0.50)	ND(0.50)	ND(0.50)	ND(0.50)	ND(0.50)	ND(0.50)	ND(0.50)	ND(0.50)	ND(5.0)
M35P322L01	14225 Robcaste Road	9/5/2006		ND(0.50)	ND(0.50)	ND(0.50)	ND(0.50)	ND(0.50)	ND(0.50)	ND(0.50)	ND(0.50)	ND(0.50)	ND(5.0)
M35P322L01	14225 Robcaste Road	9/12/2006		ND(0.50)	ND(0.50)	0.10 J	ND(0.50)	ND(0.50)	ND(0.50)	ND(0.50)	ND(0.50)	ND(0.50)	ND(5.0)
M35P322L01	14225 Robcaste Road	9/26/2006		ND(0.50)	ND(0.50)	ND(0.50)	ND(0.50)	ND(0.50)	ND(0.50)	ND(0.50)	ND(0.50)	ND(0.50)	ND(5.0)
M35P322L01	14225 Robcaste Road	10/3/2006		ND(0.50)	ND(0.50)	0.21 J	ND(0.50)	ND(0.50)	ND(0.50)	ND(0.50)	ND(0.50)	ND(0.50)	ND(5.0)
M35P322L01	14225 Robcaste Road	10/10/2006		ND(0.50)	ND(0.50)	0.20 J	ND(0.50)	ND(0.50)	ND(0.50)	ND(0.50)	ND(0.50)	ND(0.50)	ND(5.0)
M35P322L01	14225 Robcaste Road	10/17/2006		ND(0.50)	ND(0.50)	ND(0.50)	ND(0.50)	ND(0.50)	ND(0.50)	ND(0.50)	ND(0.50)	ND(0.50)	ND(5.0)
M35P322L01	14225 Robcaste Road	10/24/2006		ND(0.50)	ND(0.50)	ND(0.50)	ND(0.50)	ND(0.50)	ND(0.50)	ND(0.50)	ND(0.50)	ND(0.50)	ND(5.0)
M35P322L01	14225 Robcaste Road	10/31/2006		ND(0.50)	ND(0.50)	ND(0.50)	ND(0.50)	ND(0.50)	ND(0.50)	ND(0.50)	ND(0.50)	ND(0.50)	ND(5.0)
M35P322L01	14225 Robcaste Road	11/7/2006		ND(0.50)	ND(0.50)	ND(0.50)	ND(0.50)	ND(0.50)	ND(0.50)	ND(0.50)	ND(0.50)	ND(0.50)	ND(5.0)
M35P322L01	14225 Robcaste Road	11/14/2006		ND(0.50)	ND(0.50)	ND(0.50)	ND(0.50)	ND(0.50)	ND(0.50)	ND(0.50)	ND(0.50)	ND(0.50)	ND(5.0)
M35P322L01	14225 Robcaste Road	11/21/2006		ND(0.50)	ND(0.50)	ND(0.50)	ND(0.50)	ND(0.50)	ND(0.50)	ND(0.50)	ND(0.50)	ND(0.50)	ND(5.0)
M35P322L01	14225 Robcaste Road	11/28/2006		ND(0.50)	ND(0.50)	ND(0.50)	ND(0.50)	ND(0.50)	ND(0.50)	ND(0.50)	ND(0.50)	ND(0.50)	ND(5.0)
M35P322L01	14225 Robcaste Road	12/5/2006		ND(0.50)	ND(0.50)	ND(0.50)	ND(0.50)	ND(0.50)	ND(0.50)	ND(0.50)	ND(0.50)	ND(0.50)	ND(5.0)
M35P322L01	14225 Robcaste Road	12/12/2006		ND(0.50)	ND(0.50)	ND(0.50)	ND(0.50)	ND(0.50)	ND(0.50)	ND(0.50)	ND(0.50)	ND(0.50)	ND(5.0)
M35P322L01	14225 Robcaste Road	12/19/2006		ND(0.50)	ND(0.50)	ND(0.50)	ND(0.50)	ND(0.50)	ND(0.50)	ND(0.50)	ND(0.50)	ND(0.50)	ND(5.0)
M35P322L01	14225 Robcaste Road	1/9/2007		ND(0.50)	ND(0.50)	ND(0.50)	ND(0.50)	ND(0.50)	ND(0.50)	ND(0.50)	ND(0.50)	ND(0.50)	ND(5.0)
M35P322L01	14225 Robcaste Road	1/23/2007		ND(0.50)	ND(0.50)	ND(0.50)	ND(0.50)	ND(0.50)	ND(0.50)	ND(0.50)	ND(0.50)	ND(0.50)	ND(5.0)
M35P322L01	14225 Robcaste Road	2/6/2007		ND(0.50)	ND(0.50)	ND(0.50)	ND(0.50)	ND(0.50)	ND(0.50)	ND(0.50)	ND(0.50)	ND(0.50)	ND(5.0)
M35P322L01	14225 Robcaste Road	2/20/2007		ND(0.50)	ND(0.50)	ND(0.50)	ND(0.50)	ND(0.50)	ND(0.50)	ND(0.50)	ND(0.50)	ND(0.50)	ND(5.0)
M35P322L01	14225 Robcaste Road	3/6/2007		ND(0.50)	ND(0.50)	ND(0.50)	ND(0.50)	ND(0.50)	ND(0.50)	ND(0.50)	ND(0.50)	ND(0.50)	ND(5.0)
M35P322L01	14225 Robcaste Road	3/20/2007		ND(0.50)	ND(0.50)	ND(0.50)	ND(0.50)	ND(0.50)	ND(0.50)	ND(0.50)	ND(0.50)	ND(0.50)	ND(5.0)
M35P322L01	14225 Robcaste Road	4/3/2007		ND(0.50)	ND(0.50)	ND(0.50)	ND(0.50)	ND(0.50)	ND(0.50)	ND(0.50)	ND(0.50)	ND(0.50)	ND(5.0)
M35P322L01	14225 Robcaste Road	4/17/2007		ND(0.50)	ND(0.50)	ND(0.50)	ND(0.50)	ND(0.50)	ND(0.50)	ND(0.50)	ND(0.50)	ND(0.50)	ND(5.0)
M35P322L01	14225 Robcaste Road	5/1/2007		ND(0.50)	ND(0.50)	ND(0.50)	ND(0.50)	ND(0.50)	ND(0.50)	ND(0.50)	ND(0.50)	ND(0.50)	ND(5.0)

Table 1 - Historical Private Supply Well Analytical Table

Inactive Exxon Facility #28077
14258 Jarrettsville Pike
Phoenix, Maryland

Map/Parcel/Lot	Address	Sample Date	POET Sample Point	MTBE (µg/L)	Benzene (µg/L)	Toluene (µg/L)	Ethyl-benzene (µg/L)	Total Xylenes (µg/L)	Naph-thalene (µg/L)	DIPE (µg/L)	ETBE (µg/L)	TAME (µg/L)	TBA (µg/L)
M35P322L01	14225 Robcaste Road	5/15/2007		ND(0.50)	ND(0.50)	0.066 J	ND(0.50)	ND(0.50)	ND(0.50)	ND(0.50)	ND(0.50)	ND(0.50)	ND(5.0)
M35P322L01	14225 Robcaste Road	5/29/2007		ND(0.50)	ND(0.50)	0.097 J	ND(0.50)	ND(0.50)	ND(0.50)	ND(0.50)	ND(0.50)	ND(0.50)	ND(5.0)
M35P322L01	14225 Robcaste Road	6/12/2007		ND(0.50)	ND(0.50)	0.073 J	ND(0.50)	ND(0.50)	ND(0.50)	ND(0.50)	ND(0.50)	ND(0.50)	ND(5.0)
M35P322L01	14225 Robcaste Road	7/10/2007		ND(0.50)	ND(0.50)	0.060 J	ND(0.50)	ND(0.50)	ND(0.50)	ND(0.50)	ND(0.50)	ND(0.50)	ND(5.0)
M35P322L01	14225 Robcaste Road	7/24/2007		ND(0.50)	ND(0.50)	ND(0.50)	ND(0.50)	ND(0.50)	ND(0.50)	ND(0.50)	ND(0.50)	ND(0.50)	ND(5.0)
M35P322L01	14225 Robcaste Road	8/7/2007		ND(0.50)	ND(0.50)	ND(0.50)	ND(0.50)	ND(0.50)	ND(0.50)	ND(0.50)	ND(0.50)	ND(0.50)	ND(5.0)
M35P322L01	14225 Robcaste Road	8/21/2007		ND(0.50)	ND(0.50)	0.14 J	ND(0.50)	ND(0.50)	ND(0.50)	ND(0.50)	ND(0.50)	ND(0.50)	ND(5.0)
M35P322L01	14225 Robcaste Road	9/4/2007		ND(0.50)	ND(0.50)	0.14 J	ND(0.50)	ND(0.50)	ND(0.50)	ND(0.50)	ND(0.50)	ND(0.50)	ND(5.0)
M35P322L01	14225 Robcaste Road	9/18/2007		ND(0.50)	ND(0.50)	ND(0.50)	ND(0.50)	ND(0.50)	ND(0.50)	ND(0.50)	ND(0.50)	ND(0.50)	ND(5.0)
M35P322L01	14225 Robcaste Road	10/2/2007		ND(0.50)	ND(0.50)	0.10 J	ND(0.50)	ND(0.50)	ND(0.50)	ND(0.50)	ND(0.50)	ND(0.50)	ND(5.0)
M35P322L01	14225 Robcaste Road	10/16/2007		ND(0.50)	ND(0.50)	0.058 J	ND(0.50)	ND(0.50)	ND(0.50)	ND(0.50)	ND(0.50)	ND(0.50)	ND(5.0)
M35P322L01	14225 Robcaste Road	10/30/2007		ND(0.50)	ND(0.50)	ND(0.50)	ND(0.50)	ND(0.50)	ND(0.50)	ND(0.50)	ND(0.50)	ND(0.50)	ND(5.0)
M35P322L01	14225 Robcaste Road	11/13/2007		ND(0.50)	ND(0.50)	0.057 J	ND(0.50)	ND(0.50)	ND(0.50)	ND(0.50)	ND(0.50)	ND(0.50)	ND(5.0)
M35P322L01	14225 Robcaste Road	11/27/2007		ND(0.50)	ND(0.50)	ND(0.50)	ND(0.50)	ND(0.50)	ND(0.50)	ND(0.50)	ND(0.50)	ND(0.50)	ND(5.0)
M35P322L01	14225 Robcaste Road	12/11/2007		ND(0.50)	ND(0.50)	ND(0.50)	ND(0.50)	ND(0.50)	ND(0.50)	ND(0.50)	ND(0.50)	ND(0.50)	ND(5.0)
M35P322L01	14225 Robcaste Road	1/8/2008		ND(0.50)	ND(0.50)	ND(0.50)	ND(0.50)	ND(0.50)	ND(0.50)	ND(0.50)	ND(0.50)	ND(0.50)	ND(5.0)
M35P322L01	14225 Robcaste Road	2/5/2008		ND(0.50)	ND(0.50)	ND(0.50)	ND(0.50)	ND(0.50)	ND(0.50)	ND(0.50)	ND(0.50)	ND(0.50)	ND(5.0)
M35P322L01	14225 Robcaste Road	3/4/2008		0.090 J	ND(0.50)	0.11 J	ND(0.50)	ND(0.50)	ND(0.50)	ND(0.50)	ND(0.50)	ND(0.50)	2.1 J
M35P322L01	14225 Robcaste Road	4/8/2008		ND(0.50)	ND(0.50)	ND(0.50)	ND(0.50)	ND(0.50)	ND(0.50)	ND(0.50)	ND(0.50)	ND(0.50)	ND(5.0)
M35P322L01	14225 Robcaste Road	5/6/2008		ND(0.50)	ND(0.50)	0.36 J	ND(0.50)	ND(0.50)	ND(0.50)	ND(0.50)	ND(0.50)	ND(0.50)	ND(5.0)
M35P322L01	14225 Robcaste Road	6/3/2008		ND(0.50)	ND(0.50)	0.59	ND(0.50)	ND(0.50)	ND(0.50)	ND(0.50)	ND(0.50)	ND(0.50)	ND(5.0)
M35P322L01	14225 Robcaste Road	7/8/2008		ND(0.50)	ND(0.50)	0.61	ND(0.50)	ND(0.50)	ND(0.50)	ND(0.50)	ND(0.50)	ND(0.50)	ND(5.0)
M35P322L01	14225 Robcaste Road	8/5/2008		ND(0.50)	ND(0.50)	0.37 J	ND(0.50)	ND(0.50)	ND(0.50)	ND(0.50)	ND(0.50)	ND(0.50)	ND(5.0)
M35P322L01	14225 Robcaste Road	9/9/2008		ND(0.50)	ND(0.50)	0.87	ND(0.50)	0.087 J	ND(0.50)	ND(0.50)	ND(0.50)	ND(0.50)	ND(5.0)
M35P322L01	14225 Robcaste Road	10/7/2008		ND(0.50)	ND(0.50)	ND(0.50)	ND(0.50)	ND(0.50)	ND(0.50)	ND(0.50)	ND(0.50)	ND(0.50)	ND(5.0)
M35P322L01	14225 Robcaste Road	11/4/2008		0.091 J	ND(0.50)	0.11 J	ND(0.50)	ND(0.50)	ND(0.50)	ND(0.50)	ND(0.50)	ND(0.50)	ND(5.0)
M35P322L01	14225 Robcaste Road	12/2/2008		ND(0.50)	ND(0.50)	0.067 J	ND(0.50)	ND(0.50)	ND(0.50)	ND(0.50)	ND(0.50)	ND(0.50)	ND(5.0)
M35P322L01	14225 Robcaste Road	1/6/2009		ND(0.50)	ND(0.50)	ND(0.50)	ND(0.50)	ND(0.50)	ND(0.50)	ND(0.50)	ND(0.50)	ND(0.50)	ND(5.0)
M35P322L01	14225 Robcaste Road	2/3/2009		ND(0.50)	ND(0.50)	0.16 J	ND(0.50)	0.080 J	ND(0.50)	ND(0.50)	ND(0.50)	ND(0.50)	ND(5.0)
M35P322L01	14225 Robcaste Road	3/3/2009		ND(0.50)	ND(0.50)	ND(0.50)	ND(0.50)	ND(0.50)	ND(0.50)	ND(0.50)	ND(0.50)	ND(0.50)	ND(5.0)

Table 1 - Historical Private Supply Well Analytical Table

Inactive Exxon Facility #28077
14258 Jarrettsville Pike
Phoenix, Maryland

Map/Parcel/Lot	Address	Sample Date	POET Sample Point	MTBE (µg/L)	Benzene (µg/L)	Toluene (µg/L)	Ethyl-benzene (µg/L)	Total Xylenes (µg/L)	Naph-thalene (µg/L)	DIPE (µg/L)	ETBE (µg/L)	TAME (µg/L)	TBA (µg/L)
M35P322L01	14225 Robcaste Road	4/7/2009		ND(0.50)	ND(0.50)	0.16 J	ND(0.50)	ND(0.50)	ND(0.50)	ND(0.50)	ND(0.50)	ND(0.50)	ND(5.0)
M35P322L01	14225 Robcaste Road	5/5/2009		ND(0.50)	ND(0.50)	0.60	0.19 J	0.68	ND(0.50)	ND(0.50)	ND(0.50)	ND(0.50)	ND(5.0)
M35P322L01	14225 Robcaste Road	6/2/2009		ND(0.50)	ND(0.50)	0.56	0.14 J	0.42 J	ND(0.50)	ND(0.50)	ND(0.50)	ND(0.50)	ND(5.0)
M35P322L01	14225 Robcaste Road	7/7/2009		ND(0.50)	ND(0.50)	0.67	ND(0.50)	ND(0.50)	ND(0.50)	ND(0.50)	ND(0.50)	ND(0.50)	ND(5.0)
M35P322L01	14225 Robcaste Road	8/4/2009		ND(0.50)	ND(0.50)	14.0	ND(0.50)	0.36 J	ND(0.50)	ND(0.50)	ND(0.50)	ND(0.50)	ND(5.0)
M35P322L01	14225 Robcaste Road	9/1/2009		ND(0.50)	ND(0.50)	0.36 J	ND(0.50)	ND(0.50)	ND(0.50)	ND(0.50)	ND(0.50)	ND(0.50)	ND(5.0)
M35P322L01	14225 Robcaste Road	10/6/2009		ND(0.50)	ND(0.50)	0.11 J	ND(0.50)	ND(0.50)	ND(0.50)	ND(0.50)	ND(0.50)	ND(0.50)	ND(5.0)
M35P322L01	14225 Robcaste Road	11/3/2009		ND(0.50)	ND(0.50)	0.22 J	ND(0.50)	ND(0.50)	ND(0.50)	ND(0.50)	ND(0.50)	ND(0.50)	ND(5.0)
M35P322L01	14225 Robcaste Road	12/8/2009		ND(0.50)	ND(0.50)	0.26 J	ND(0.50)	ND(0.50)	ND(0.50)	ND(0.50)	ND(0.50)	ND(0.50)	ND(5.0)
M35P322L01	14225 Robcaste Road	1/5/2010		ND(0.50)	ND(0.50)	2.2	ND(0.50)	ND(0.50)	ND(0.50)	ND(0.50)	ND(0.50)	ND(0.50)	ND(5.0)
M35P322L01	14225 Robcaste Road	2/2/2010		ND(0.50)	ND(0.50)	0.79	ND(0.50)	ND(0.50)	ND(0.50)	ND(0.50)	ND(0.50)	ND(0.50)	ND(5.0)
M35P322L01	14225 Robcaste Road	3/2/2010		ND(0.50)	ND(0.50)	0.36 J	ND(0.50)	ND(0.50)	ND(0.50)	ND(0.50)	ND(0.50)	ND(0.50)	ND(5.0)
M35P322L01	14225 Robcaste Road	4/6/2010		ND(0.50)	ND(0.50)	0.19 J	ND(0.50)	ND(0.50)	ND(0.50)	ND(0.50)	ND(0.50)	ND(0.50)	ND(5.0)
M35P322L01	14225 Robcaste Road	5/4/2010		ND(0.50)	ND(0.50)	0.97	ND(0.50)	ND(0.50)	ND(0.50)	ND(0.50)	ND(0.50)	ND(0.50)	ND(5.0)
M35P322L01	14225 Robcaste Road	6/8/2010		ND(0.50)	ND(0.50)	0.11 J	ND(0.50)	ND(0.50)	ND(0.50)	ND(0.50)	ND(0.50)	ND(0.50)	ND(5.0)
M35P322L01	14225 Robcaste Road	7/13/2010		ND(0.50)	ND(0.50)	1.2	ND(0.50)	ND(0.50)	ND(0.50)	ND(0.50)	ND(0.50)	ND(0.50)	ND(5.0)
M35P322L01	14225 Robcaste Road	8/3/2010		ND(0.50)	ND(0.50)	0.82	ND(0.50)	ND(0.50)	ND(0.50)	ND(0.50)	ND(0.50)	ND(0.50)	ND(5.0)
M35P322L01	14225 Robcaste Road	9/14/2010		ND(0.50)	ND(0.50)	1.2	ND(0.50)	ND(0.50)	ND(0.50)	ND(0.50)	ND(0.50)	ND(0.50)	ND(5.0)
M35P322L01	14225 Robcaste Road	10/5/2010		ND(0.50)	ND(0.50)	0.87	ND(0.50)	ND(0.50)	ND(0.50)	ND(0.50)	ND(0.50)	ND(0.50)	ND(5.0)
M35P322L01	14225 Robcaste Road	11/2/2010		ND(0.50)	ND(0.50)	0.35 J	ND(0.50)	ND(0.50)	ND(0.50)	ND(0.50)	ND(0.50)	ND(0.50)	ND(5.0)
M35P322L01	14225 Robcaste Road	12/7/2010		ND(0.50)	ND(0.50)	ND(0.50)	ND(0.50)	ND(0.50)	ND(0.50)	ND(0.50)	ND(0.50)	ND(0.50)	ND(5.0)
M35P322L01	14225 Robcaste Road	1/4/2011		ND(0.50)	ND(0.50)	0.34 J	ND(0.50)	ND(0.50)	ND(0.50)	ND(0.50)	ND(0.50)	ND(0.50)	ND(5.0)
M35P322L01	14225 Robcaste Road	2/8/2011		ND(0.50)	ND(0.50)	0.24 J	ND(0.50)	ND(0.50)	ND(0.50)	ND(0.50)	ND(0.50)	ND(0.50)	ND(5.0)
M35P322L01	14225 Robcaste Road	3/8/2011		ND(0.50)	ND(0.50)	ND(0.50)	ND(0.50)	ND(0.50)	ND(0.50)	ND(0.50)	ND(0.50)	ND(0.50)	ND(5.0)
M35P322L01	14225 Robcaste Road	4/5/2011		ND(0.50)	ND(0.50)	ND(0.50)	ND(0.50)	ND(0.50)	ND(0.50)	ND(0.50)	ND(0.50)	ND(0.50)	ND(5.0)
M35P322L01	14225 Robcaste Road	5/3/2011		ND(0.50)	ND(0.50)	0.22 J	ND(0.50)	ND(0.50)	ND(0.50)	ND(0.50)	ND(0.50)	ND(0.50)	ND(5.0)
M35P322L01	14225 Robcaste Road	6/7/2011		ND(0.50)	ND(0.50)	0.52	ND(0.50)	ND(0.50)	ND(0.50)	ND(0.50)	ND(0.50)	ND(0.50)	ND(5.0)
M35P322L01	14225 Robcaste Road	7/12/2011		ND(0.50)	ND(0.50)	0.33 J	ND(0.50)	ND(0.50)	ND(0.50)	ND(0.50)	ND(0.50)	ND(0.50)	ND(5.0)
M35P322L01	14225 Robcaste Road	8/2/2011		ND(0.50)	ND(0.50)	0.10 J	ND(0.50)	ND(0.50)	ND(0.50)	ND(0.50)	ND(0.50)	ND(0.50)	ND(5.0)
M35P322L01	14225 Robcaste Road	9/13/2011		ND(0.50)	ND(0.50)	0.68	ND(0.50)	ND(0.50)	ND(0.50)	ND(0.50)	ND(0.50)	ND(0.50)	ND(5.0)

Table 1 - Historical Private Supply Well Analytical Table

Inactive Exxon Facility #28077
14258 Jarrettsville Pike
Phoenix, Maryland

Map/Parcel/Lot	Address	Sample Date	POET Sample Point	MTBE (µg/L)	Benzene (µg/L)	Toluene (µg/L)	Ethyl-benzene (µg/L)	Total Xylenes (µg/L)	Naph-thalene (µg/L)	DIPE (µg/L)	ETBE (µg/L)	TAME (µg/L)	TBA (µg/L)
M35P322L01	14225 Robcaste Road	10/4/2011		ND(0.50)	ND(0.50)	0.11 J	ND(0.50)	ND(0.50)	ND(0.50)	ND(0.50)	ND(0.50)	ND(0.50)	ND(5.0)
M35P322L01	14225 Robcaste Road	11/8/2011		ND(0.50)	ND(0.50)	ND(0.50)	ND(0.50)	ND(0.50)	ND(0.50)	ND(0.50)	ND(0.50)	ND(0.50)	ND(5.0)
M35P322L01	14225 Robcaste Road	12/6/2011		ND(0.50)	ND(0.50)	0.64	ND(0.50)	ND(0.50)	ND(0.50)	ND(0.50)	ND(0.50)	ND(0.50)	ND(5.0)
M35P322L01	14225 Robcaste Road	1/10/2012		ND(0.50)	ND(0.50)	0.080 J	ND(0.50)	ND(0.50)	ND(0.50)	ND(0.50)	ND(0.50)	ND(0.50)	ND(5.0)
M35P322L01	14225 Robcaste Road	2/7/2012		ND(0.50)	ND(0.50)	ND(0.50)	ND(0.50)	ND(0.50)	ND(0.50)	ND(0.50)	ND(0.50)	ND(0.50)	ND(5.0)
M35P322L01	14225 Robcaste Road	3/6/2012		ND(0.50)	ND(0.50)	0.23 J	ND(0.50)	ND(0.50)	ND(0.50)	ND(0.50)	ND(0.50)	ND(0.50)	ND(5.0)
M35P322L01	14225 Robcaste Road	4/2/2012		ND(0.50)	ND(0.50)	0.14 J	ND(0.50)	ND(0.50)	ND(0.50)	ND(0.50)	ND(0.50)	ND(0.50)	ND(5.0)
M35P322L01	14225 Robcaste Road	5/8/2012		ND(0.50)	ND(0.50)	0.27 J	ND(0.50)	ND(0.50)	ND(0.50)	ND(0.50)	ND(0.50)	ND(0.50)	ND(5.0)
M35P322L01	14225 Robcaste Road	6/5/2012		ND(0.50)	ND(0.50)	ND(0.50)	ND(0.50)	ND(0.50)	ND(0.50)	ND(0.50)	ND(0.50)	ND(0.50)	ND(5.0)
M35P322L01	14225 Robcaste Road	7/3/2012		ND(0.50)	ND(0.50)	0.92	ND(0.50)	ND(0.50)	ND(0.50)	ND(0.50)	ND(0.50)	ND(0.50)	ND(5.0)
M35P322L01	14225 Robcaste Road	8/7/2012		ND(0.50)	ND(0.50)	0.33 J	ND(0.50)	ND(0.50)	ND(0.50)	ND(0.50)	ND(0.50)	ND(0.50)	ND(5.0)
M35P322L01	14225 Robcaste Road	9/11/2012		ND(0.50)	ND(0.50)	0.97	ND(0.50)	ND(0.50)	ND(0.50)	ND(0.50)	ND(0.50)	ND(0.50)	ND(5.0)
M35P322L01	14225 Robcaste Road	10/2/2012		ND(0.50)	ND(0.50)	0.22 J	ND(0.50)	ND(0.50)	ND(0.50)	ND(0.50)	ND(0.50)	ND(0.50)	ND(5.0)
M35P322L01	14225 Robcaste Road	11/6/2012		ND(0.50)	ND(0.50)	ND(0.50)	ND(0.50)	ND(0.50)	ND(0.50)	ND(0.50)	ND(0.50)	ND(0.50)	ND(5.0)
M35P322L01	14225 Robcaste Road	12/4/2012		ND(0.50)	ND(0.50)	0.11 J	ND(0.50)	ND(0.50)	ND(0.50)	ND(0.50)	ND(0.50)	ND(0.50)	ND(5.0)
M35P322L01	14225 Robcaste Road	1/8/2013		ND(0.50)	ND(0.50)	0.12 J	ND(0.50)	ND(0.50)	ND(0.50)	ND(0.50)	ND(0.50)	ND(0.50)	ND(5.0)
M35P322L01	14225 Robcaste Road	2/5/2013		ND(0.50)	ND(0.50)	ND(0.50)	ND(0.50)	ND(0.50)	ND(0.50)	ND(0.50)	ND(0.50)	ND(0.50)	ND(5.0)
M35P322L01	14225 Robcaste Road	3/5/2013		ND(0.50)	ND(0.50)	ND(0.50)	ND(0.50)	ND(0.50)	ND(0.50)	ND(0.50)	ND(0.50)	ND(0.50)	ND(5.0)
M35P322L01	14225 Robcaste Road	4/2/2013		ND(0.50)	ND(0.50)	0.27 J	ND(0.50)	ND(0.50)	ND(0.50)	ND(0.50)	ND(0.50)	ND(0.50)	2.5 J
M35P322L01	14225 Robcaste Road	5/7/2013		ND(0.50)	ND(0.50)	0.32 J	ND(0.50)	ND(0.50)	ND(0.50)	ND(0.50)	ND(0.50)	ND(0.50)	ND(5.0)
M35P322L01	14225 Robcaste Road	6/4/2013		ND(0.50)	ND(0.50)	0.53	ND(0.50)	ND(0.50)	ND(0.50)	ND(0.50)	ND(0.50)	ND(0.50)	ND(5.0)
M35P322L01	14225 Robcaste Road	7/2/2013		ND(0.50)	ND(0.50)	0.50	ND(0.50)	ND(0.50)	ND(0.50)	ND(0.50)	ND(0.50)	ND(0.50)	ND(5.0)
M35P322L01	14225 Robcaste Road	8/6/2013		ND(0.50)	ND(0.50)	0.30 J	ND(0.50)	ND(0.50)	ND(0.50)	ND(0.50)	ND(0.50)	ND(0.50)	ND(5.0)
M35P322L01	14225 Robcaste Road	9/10/2013		ND(0.50)	ND(0.50)	0.30 J	ND(0.50)	ND(0.50)	ND(0.50)	ND(0.50)	ND(0.50)	ND(0.50)	ND(5.0)
M35P322L01	14225 Robcaste Road	10/8/2013		ND(0.50)	ND(0.50)	1.0	ND(0.50)	ND(0.50)	ND(0.50)	ND(0.50)	ND(0.50)	ND(0.50)	ND(5.0)
M35P322L01	14225 Robcaste Road	11/4/2013		ND(0.50)	ND(0.50)	0.36 J	ND(0.50)	ND(0.50)	ND(0.50)	ND(0.50)	ND(0.50)	ND(0.50)	ND(5.0)
M35P322L01	14225 Robcaste Road	12/3/2013		ND(0.50)	ND(0.50)	0.80	ND(0.50)	ND(0.50)	ND(0.50)	ND(0.50)	ND(0.50)	ND(0.50)	ND(5.0)
M35P322L01	14225 Robcaste Road	1/7/2014		ND(0.50)	ND(0.50)	0.17 J	ND(0.50)	0.15 J	0.57	ND(0.50)	ND(0.50)	ND(0.50)	ND(5.0)
M35P322L01	14225 Robcaste Road	2/4/2014		ND(0.50)	ND(0.50)	0.17 J	ND(0.50)	ND(0.50)	ND(0.50)	ND(0.50)	ND(0.50)	ND(0.50)	ND(5.0)
M35P322L01	14225 Robcaste Road	3/4/2014		ND(0.50)	ND(0.50)	0.081 J	ND(0.50)	ND(0.50)	ND(0.50)	ND(0.50)	ND(0.50)	ND(0.50)	ND(5.0)

Table 1 - Historical Private Supply Well Analytical Table

Inactive Exxon Facility #28077
14258 Jarrettsville Pike
Phoenix, Maryland

Map/Parcel/Lot	Address	Sample Date	POET Sample Point	MTBE (µg/L)	Benzene (µg/L)	Toluene (µg/L)	Ethyl-benzene (µg/L)	Total Xylenes (µg/L)	Naph-thalene (µg/L)	DIPE (µg/L)	ETBE (µg/L)	TAME (µg/L)	TBA (µg/L)
M35P322L01	14225 Robcaste Road	4/8/2014		ND(0.50)	ND(0.50)	0.54	ND(0.50)	ND(0.50)	ND(0.50)	ND(0.50)	ND(0.50)	ND(0.50)	ND(5.0)
M35P322L01	14225 Robcaste Road	5/6/2014		ND(0.50)	ND(0.50)	0.68	ND(0.50)	ND(0.50)	ND(0.50)	ND(0.50)	ND(0.50)	ND(0.50)	ND(5.0)
M35P322L01	14225 Robcaste Road	6/3/2014		ND(0.50)	ND(0.50)	1.6	ND(0.50)	ND(0.50)	ND(0.50)	ND(0.50)	ND(0.50)	ND(0.50)	ND(5.0)
M35P322L01	14225 Robcaste Road	7/8/2014		ND(0.50)	ND(0.50)	0.73	ND(0.50)	ND(0.50)	ND(0.50)	ND(0.50)	ND(0.50)	ND(0.50)	1.2 J
M35P322L01	14225 Robcaste Road	8/5/2014		ND(0.50)	ND(0.50)	1.0	ND(0.50)	ND(0.50)	ND(0.50)	ND(0.50)	ND(0.50)	ND(0.50)	1.6 J
M35P322L01	14225 Robcaste Road	9/9/2014		ND(0.50)	ND(0.50)	1.1	ND(0.50)	ND(0.50)	ND(0.50)	ND(0.50)	ND(0.50)	ND(0.50)	ND(5.0)
M35P322L01	14225 Robcaste Road	10/7/2014		ND(0.50)	ND(0.50)	0.88	ND(0.50)	ND(0.50)	ND(0.50)	ND(0.50)	ND(0.50)	ND(0.50)	1.7 J
M35P322L01	14225 Robcaste Road	11/4/2014		ND(0.50)	ND(0.50)	0.65	ND(0.50)	ND(0.50)	ND(0.50)	ND(0.50)	ND(0.50)	ND(0.50)	1.2 J
M35P322L01	14225 Robcaste Road	12/2/2014		ND(0.50)	ND(0.50)	0.34 J	ND(0.50)	ND(0.50)	ND(0.50)	ND(0.50)	ND(0.50)	ND(0.50)	ND(5.0)
M35P322L01	14225 Robcaste Road	1/6/2015		ND(0.5)	ND(0.5)	0.1 J	ND(0.5)	ND(0.5)	ND(0.5)	ND(0.5)	ND(0.5)	ND(0.5)	ND(25)
M35P322L01	14225 Robcaste Road	2/3/2015		ND(0.5)	ND(0.5)	ND(0.5)	ND(0.5)	ND(0.5)	ND(0.5)	ND(0.5)	ND(0.5)	ND(0.5)	ND(25)
M35P322L01	14225 Robcaste Road	3/3/2015		ND(0.5)	ND(0.5)	ND(0.5)	ND(0.5)	ND(0.5)	ND(0.5)	ND(0.5)	ND(0.5)	ND(0.5)	ND(25)
M35P322L01	14225 Robcaste Road	4/7/2015		ND(0.5)	ND(0.5)	0.9	ND(0.5)	ND(0.5)	ND(0.5)	ND(0.5)	ND(0.5)	ND(0.5)	ND(25)
M35P322L01	14225 Robcaste Road	5/5/2015		ND(0.5)	ND(0.5)	1.4	ND(0.5)	ND(0.5)	ND(0.5)	ND(0.5)	ND(0.5)	ND(0.5)	ND(25)
M35P322L01	14225 Robcaste Road	6/2/2015		ND(0.5)	ND(0.5)	0.5 J	ND(0.5)	ND(0.5)	ND(0.5)	ND(0.5)	ND(0.5)	ND(0.5)	ND(25)
M35P322L01	14225 Robcaste Road	7/7/2015		ND(0.5)	ND(0.5)	0.3 J	ND(0.5)	ND(0.5)	ND(0.5)	ND(0.5)	ND(0.5)	ND(0.5)	ND(25)
M35P322L01	14225 Robcaste Road	8/4/2015		ND(0.5)	ND(0.5)	0.6	ND(0.5)	ND(0.5)	ND(0.5)	ND(0.5)	ND(0.5)	ND(0.5)	ND(25)
M35P322L01	14225 Robcaste Road	9/15/2015		ND(0.5)	ND(0.5)	1.5	ND(0.5)	ND(0.5)	ND(0.5)	ND(0.5)	ND(0.5)	ND(0.5)	ND(25)
M35P322L01	14225 Robcaste Road	10/6/2015		ND(0.5)	ND(0.5)	0.2 J	ND(0.5)	ND(0.5)	ND(0.5)	ND(0.5)	ND(0.5)	ND(0.5)	ND(25)
M35P322L01	14225 Robcaste Road	11/3/2015		ND(0.5)	ND(0.5)	0.2 J	ND(0.5)	ND(0.5)	ND(0.5)	ND(0.5)	ND(0.5)	ND(0.5)	ND(25)
M35P322L01	14225 Robcaste Road	12/8/2015		ND(0.5)	ND(0.5)	0.1 J	ND(0.5)	ND(0.5)	ND(0.5)	ND(0.5)	ND(0.5)	ND(0.5)	ND(25)
M35P310L03	14300 Robcaste Road	3/15/2006		ND(0.50)	ND(0.50)	ND(0.50)	ND(0.50)	ND(0.50)	ND(0.50)	ND(0.50)	ND(0.50)	ND(0.50)	ND(5.0)
M35P310L03	14300 Robcaste Road	1/25/2007		3.1	ND(0.50)	ND(0.50)	ND(0.50)	ND(0.50)	ND(0.50)	ND(0.50)	ND(0.50)	ND(0.50)	ND(5.0)
M35P310L03	14300 Robcaste Road	4/10/2007		3.4	ND(0.50)	ND(0.50)	ND(0.50)	ND(0.50)	ND(0.50)	ND(0.50)	ND(0.50)	0.32 J	ND(5.0)
M35P310L03	14300 Robcaste Road	7/19/2007		3.4	ND(0.50)	ND(0.50)	ND(0.50)	ND(0.50)	ND(0.50)	ND(0.50)	ND(0.50)	0.25 J	ND(5.0)
M35P310L03	14300 Robcaste Road	10/22/2007		1.6	ND(0.50)	ND(0.50)	ND(0.50)	ND(0.50)	ND(0.50)	ND(0.50)	ND(0.50)	0.094 J	ND(5.0)
M35P310L03	14300 Robcaste Road	1/14/2008		1.1	ND(0.50)	ND(0.50)	ND(0.50)	ND(0.50)	ND(0.50)	ND(0.50)	ND(0.50)	ND(0.50)	ND(5.0)
M35P310L03	14300 Robcaste Road	4/1/2008		0.89	ND(0.50)	ND(0.50)	ND(0.50)	ND(0.50)	ND(0.50)	ND(0.50)	ND(0.50)	ND(0.50)	ND(5.0)
M35P310L03	14300 Robcaste Road	7/16/2008		0.89	ND(0.50)	ND(0.50)	ND(0.50)	ND(0.50)	ND(0.50)	ND(0.50)	ND(0.50)	ND(0.50)	ND(5.0)
M35P310L03	14300 Robcaste Road	10/9/2008		0.73	ND(0.50)	ND(0.50)	ND(0.50)	ND(0.50)	ND(0.50)	ND(0.50)	ND(0.50)	ND(0.50)	ND(5.0)

Table 1 - Historical Private Supply Well Analytical Table

Inactive Exxon Facility #28077
14258 Jarrettsville Pike
Phoenix, Maryland

Map/Parcel/Lot	Address	Sample Date	POET Sample Point	MTBE (µg/L)	Benzene (µg/L)	Toluene (µg/L)	Ethyl-benzene (µg/L)	Total Xylenes (µg/L)	Naph-thalene (µg/L)	DIPE (µg/L)	ETBE (µg/L)	TAME (µg/L)	TBA (µg/L)
M35P310L03	14300 Robcaste Road	1/12/2009		0.71	ND(0.50)	ND(0.50)	ND(0.50)	ND(0.50)	ND(0.50)	ND(0.50)	ND(0.50)	ND(0.50)	ND(5.0)
M35P310L03	14300 Robcaste Road	4/1/2009		0.67	ND(0.50)	ND(0.50)	ND(0.50)	ND(0.50)	ND(0.50)	ND(0.50)	ND(0.50)	ND(0.50)	ND(5.0)
M35P310L03	14300 Robcaste Road	7/8/2009		0.30 J	ND(0.50)	ND(0.50)	ND(0.50)	ND(0.50)	ND(0.50)	ND(0.50)	ND(0.50)	ND(0.50)	ND(5.0)
M35P310L03	14300 Robcaste Road	10/7/2009		0.33 J	ND(0.50)	ND(0.50)	ND(0.50)	ND(0.50)	ND(0.50)	ND(0.50)	ND(0.50)	ND(0.50)	ND(5.0)
M35P310L03	14300 Robcaste Road	1/11/2010		ND(0.50)	ND(0.50)	ND(0.50)	ND(0.50)	ND(0.50)	ND(0.50)	ND(0.50)	ND(0.50)	ND(0.50)	ND(5.0)
M35P310L03	14300 Robcaste Road	4/12/2010		0.11 J	ND(0.50)	ND(0.50)	ND(0.50)	ND(0.50)	ND(0.50)	ND(0.50)	ND(0.50)	ND(0.50)	ND(5.0)
M35P310L03	14300 Robcaste Road	7/7/2010		ND(0.50)	ND(0.50)	ND(0.50)	ND(0.50)	ND(0.50)	ND(0.50)	ND(0.50)	ND(0.50)	ND(0.50)	ND(5.0)
M35P310L03	14300 Robcaste Road	10/19/2010		ND(0.50)	ND(0.50)	ND(0.50)	ND(0.50)	ND(0.50)	ND(0.50)	ND(0.50)	ND(0.50)	ND(0.50)	ND(5.0)
M35P310L03	14300 Robcaste Road	1/14/2011		ND(0.50)	ND(0.50)	ND(0.50)	ND(0.50)	ND(0.50)	ND(0.50)	ND(0.50)	ND(0.50)	ND(0.50)	ND(5.0)
M35P310L03	14300 Robcaste Road	4/11/2011		ND(0.50)	ND(0.50)	ND(0.50)	ND(0.50)	ND(0.50)	ND(0.50)	ND(0.50)	ND(0.50)	ND(0.50)	ND(5.0)
M35P310L03	14300 Robcaste Road	4/29/2011		ND(0.50)	ND(0.50)	ND(0.50)	ND(0.50)	ND(0.50)	ND(0.50)	ND(0.50)	ND(0.50)	ND(0.50)	ND(5.0)
M35P310L03	14300 Robcaste Road	7/14/2011		0.071 J	ND(0.50)	ND(0.50)	ND(0.50)	ND(0.50)	ND(0.50)	ND(0.50)	ND(0.50)	ND(0.50)	ND(5.0)
M35P310L03	14300 Robcaste Road	10/17/2011		ND(0.50)	ND(0.50)	ND(0.50)	ND(0.50)	ND(0.50)	ND(0.50)	ND(0.50)	ND(0.50)	ND(0.50)	ND(5.0)
M35P310L03	14300 Robcaste Road	1/10/2012		ND(0.50)	ND(0.50)	ND(0.50)	ND(0.50)	ND(0.50)	ND(0.50)	ND(0.50)	ND(0.50)	ND(0.50)	ND(5.0)
M35P310L03	14300 Robcaste Road	4/9/2012		ND(0.50)	ND(0.50)	ND(0.50)	ND(0.50)	ND(0.50)	ND(0.50)	ND(0.50)	ND(0.50)	ND(0.50)	ND(5.0)
M35P310L03	14300 Robcaste Road	7/13/2012		ND(0.50)	ND(0.50)	ND(0.50)	ND(0.50)	ND(0.50)	ND(0.50)	ND(0.50)	ND(0.50)	ND(0.50)	ND(5.0)
M35P310L03	14300 Robcaste Road	10/9/2012		ND(0.50)	ND(0.50)	ND(0.50)	ND(0.50)	ND(0.50)	ND(0.50)	ND(0.50)	ND(0.50)	ND(0.50)	ND(5.0)
M35P310L03	14300 Robcaste Road	1/8/2013		ND(0.50)	ND(0.50)	ND(0.50)	ND(0.50)	ND(0.50)	ND(0.50)	ND(0.50)	ND(0.50)	ND(0.50)	ND(5.0)
M35P310L03	14300 Robcaste Road	4/8/2013		ND(0.50)	ND(0.50)	ND(0.50)	ND(0.50)	ND(0.50)	ND(0.50)	ND(0.50)	ND(0.50)	ND(0.50)	ND(5.0)
M35P310L03	14300 Robcaste Road	7/11/2013		ND(0.50)	ND(0.50)	ND(0.50)	ND(0.50)	ND(0.50)	ND(0.50)	ND(0.50)	ND(0.50)	ND(0.50)	2.9 J
M35P310L03	14300 Robcaste Road	10/9/2013		ND(0.50)	ND(0.50)	ND(0.50)	ND(0.50)	ND(0.50)	ND(0.50)	ND(0.50)	ND(0.50)	ND(0.50)	ND(5.0)
M35P310L03	14300 Robcaste Road	1/20/2014		ND(0.50)	ND(0.50)	ND(0.50)	ND(0.50)	ND(0.50)	ND(0.50)	ND(0.50)	ND(0.50)	ND(0.50)	ND(5.0)
M35P310L03	14300 Robcaste Road	4/9/2014		ND(0.50)	ND(0.50)	ND(0.50)	ND(0.50)	ND(0.50)	ND(0.50)	ND(0.50)	ND(0.50)	ND(0.50)	ND(5.0)
M35P310L03	14300 Robcaste Road	7/15/2014		ND(0.50)	ND(0.50)	ND(0.50)	ND(0.50)	ND(0.50)	ND(0.50)	ND(0.50)	ND(0.50)	ND(0.50)	ND(5.0)
M35P310L03	14300 Robcaste Road	10/8/2014		ND(0.50)	ND(0.50)	ND(0.50)	ND(0.50)	ND(0.50)	ND(0.50)	ND(0.50)	ND(0.50)	ND(0.50)	ND(5.0)
M35P310L03	14300 Robcaste Road	1/20/2015		ND(0.5)	ND(0.5)	ND(0.5)	ND(0.5)	ND(0.5)	ND(0.50)	ND(0.50)	ND(0.50)	ND(0.50)	ND(25.0)
M35P310L03	14300 Robcaste Road	4/13/2015		ND(0.5)	ND(0.5)	ND(0.5)	ND(0.5)	ND(0.5)	ND(0.5)	ND(0.5)	ND(0.5)	ND(0.5)	ND(25)
M35P310L03	14300 Robcaste Road	7/8/2015		ND(0.5)	ND(0.5)	ND(0.5)	ND(0.5)	ND(0.5)	ND(0.5)	ND(0.5)	ND(0.5)	ND(0.5)	ND(25)
M35P310L03	14300 Robcaste Road	10/29/2015		ND(0.5)	ND(0.5)	ND(0.5)	ND(0.5)	ND(0.5)	ND(0.5)	ND(0.5)	ND(0.5)	ND(0.5)	ND(25)
M35P028L03	14302 Robcaste Road	3/15/2006		3.9	ND(0.50)	ND(0.50)	ND(0.50)	ND(0.50)	ND(0.50)	ND(0.50)	ND(0.50)	0.20 J	ND(5.0)

Table 1 - Historical Private Supply Well Analytical Table

Inactive Exxon Facility #28077
14258 Jarrettsville Pike
Phoenix, Maryland

Map/Parcel/Lot	Address	Sample Date	POET Sample Point	MTBE (µg/L)	Benzene (µg/L)	Toluene (µg/L)	Ethyl-benzene (µg/L)	Total Xylenes (µg/L)	Naph-thalene (µg/L)	DIPE (µg/L)	ETBE (µg/L)	TAME (µg/L)	TBA (µg/L)
M35P028L03	14302 Robcaste Road	1/25/2007		3.7	ND(0.50)	ND(0.50)	ND(0.50)	ND(0.50)	ND(0.50)	ND(0.50)	ND(0.50)	ND(0.50)	ND(5.0)
M35P028L03	14302 Robcaste Road	4/9/2007		4.4	ND(0.50)	ND(0.50)	ND(0.50)	ND(0.50)	ND(0.50)	ND(0.50)	ND(0.50)	0.27 J	ND(5.0)
M35P028L03	14302 Robcaste Road	7/17/2007		3.6	ND(0.50)	ND(0.50)	ND(0.50)	ND(0.50)	ND(0.50)	ND(0.50)	ND(0.50)	0.16 J	ND(5.0)
M35P028L03	14302 Robcaste Road	10/23/2007		4.4	ND(0.50)	ND(0.50)	ND(0.50)	ND(0.50)	ND(0.50)	ND(0.50)	ND(0.50)	0.16 J	ND(5.0)
M35P028L03	14302 Robcaste Road	1/14/2008		3.9	ND(0.50)	ND(0.50)	ND(0.50)	ND(0.50)	ND(0.50)	ND(0.50)	ND(0.50)	0.12 J	ND(5.0)
M35P028L03	14302 Robcaste Road	4/1/2008		3.1	ND(0.50)	ND(0.50)	ND(0.50)	ND(0.50)	ND(0.50)	ND(0.50)	ND(0.50)	0.13 J	ND(5.0)
M35P028L03	14302 Robcaste Road	7/18/2008		2.1	ND(0.50)	ND(0.50)	ND(0.50)	ND(0.50)	ND(0.50)	ND(0.50)	ND(0.50)	ND(0.50)	ND(5.0)
M35P028L03	14302 Robcaste Road	10/9/2008		2.1	ND(0.50)	0.066 J	ND(0.50)	ND(0.50)	ND(0.50)	ND(0.50)	ND(0.50)	ND(0.50)	ND(5.0)
M35P028L03	14302 Robcaste Road	1/14/2009		1.7	ND(0.50)	ND(0.50)	ND(0.50)	ND(0.50)	ND(0.50)	ND(0.50)	ND(0.50)	ND(0.50)	ND(5.0)
M35P028L03	14302 Robcaste Road	4/2/2009		1.6	ND(0.50)	ND(0.50)	ND(0.50)	ND(0.50)	ND(0.50)	ND(0.50)	ND(0.50)	ND(0.50)	ND(5.0)
M35P028L03	14302 Robcaste Road	7/15/2009		1.5	ND(0.50)	0.19 J	ND(0.50)	ND(0.50)	ND(0.50)	ND(0.50)	ND(0.50)	ND(0.50)	ND(5.0)
M35P028L03	14302 Robcaste Road	10/7/2009		1.5	ND(0.50)	0.069 J	ND(0.50)	ND(0.50)	ND(0.50)	ND(0.50)	ND(0.50)	ND(0.50)	ND(5.0)
M35P028L03	14302 Robcaste Road	1/11/2010		0.85	ND(0.50)	0.051 J	ND(0.50)	ND(0.50)	ND(0.50)	ND(0.50)	ND(0.50)	ND(0.50)	ND(5.0)
M35P028L03	14302 Robcaste Road	4/12/2010		1.7	ND(0.50)	0.12 J	ND(0.50)	ND(0.50)	ND(0.50)	ND(0.50)	ND(0.50)	0.12 J	ND(5.0)
M35P028L03	14302 Robcaste Road	7/7/2010		2.0	ND(0.50)	ND(0.50)	ND(0.50)	ND(0.50)	ND(0.50)	ND(0.50)	ND(0.50)	0.15 J	ND(5.0)
M35P028L03	14302 Robcaste Road	10/19/2010		1.5	ND(0.50)	ND(0.50)	ND(0.50)	ND(0.50)	ND(0.50)	ND(0.50)	ND(0.50)	0.089 J	ND(5.0)
M35P028L03	14302 Robcaste Road	1/13/2011		1.2	ND(0.50)	ND(0.50)	ND(0.50)	ND(0.50)	ND(0.50)	ND(0.50)	ND(0.50)	0.077 J	ND(5.0)
M35P028L03	14302 Robcaste Road	4/11/2011		0.66	ND(0.50)	ND(0.50)	ND(0.50)	ND(0.50)	ND(0.50)	ND(0.50)	ND(0.50)	ND(0.50)	ND(5.0)
M35P028L03	14302 Robcaste Road	7/14/2011		1.2	ND(0.50)	ND(0.50)	ND(0.50)	ND(0.50)	ND(0.50)	ND(0.50)	ND(0.50)	ND(0.50)	ND(5.0)
M35P028L03	14302 Robcaste Road	10/19/2011		0.60	ND(0.50)	ND(0.50)	ND(0.50)	ND(0.50)	ND(0.50)	ND(0.50)	ND(0.50)	ND(0.50)	ND(5.0)
M35P028L03	14302 Robcaste Road	1/13/2012		0.66	ND(0.50)	ND(0.50)	ND(0.50)	ND(0.50)	ND(0.50)	ND(0.50)	ND(0.50)	ND(0.50)	ND(5.0)
M35P028L03	14302 Robcaste Road	4/9/2012		0.79	ND(0.50)	ND(0.50)	ND(0.50)	ND(0.50)	ND(0.50)	ND(0.50)	ND(0.50)	ND(0.50)	ND(5.0)
M35P028L03	14302 Robcaste Road	7/12/2012		0.47 J	ND(0.50)	ND(0.50)	ND(0.50)	ND(0.50)	ND(0.50)	ND(0.50)	ND(0.50)	ND(0.50)	ND(5.0)
M35P028L03	14302 Robcaste Road	10/9/2012		0.48 J	ND(0.50)	ND(0.50)	ND(0.50)	ND(0.50)	ND(0.50)	ND(0.50)	ND(0.50)	ND(0.50)	ND(5.0)
M35P028L03	14302 Robcaste Road	1/8/2013		0.20 J	ND(0.50)	ND(0.50)	ND(0.50)	ND(0.50)	ND(0.50)	ND(0.50)	ND(0.50)	ND(0.50)	ND(5.0)
M35P028L03	14302 Robcaste Road	4/8/2013		0.43 J	ND(0.50)	ND(0.50)	ND(0.50)	ND(0.50)	ND(0.50)	ND(0.50)	ND(0.50)	ND(0.50)	ND(5.0)
M35P028L03	14302 Robcaste Road	7/10/2013		0.39 J	ND(0.50)	ND(0.50)	ND(0.50)	ND(0.50)	ND(0.50)	ND(0.50)	ND(0.50)	ND(0.50)	ND(5.0)
M35P028L03	14302 Robcaste Road	10/9/2013		0.34 J	ND(0.50)	ND(0.50)	ND(0.50)	ND(0.50)	ND(0.50)	ND(0.50)	ND(0.50)	ND(0.50)	ND(5.0)
M35P028L03	14302 Robcaste Road	1/16/2014		0.24 J	ND(0.50)	ND(0.50)	ND(0.50)	ND(0.50)	ND(0.50)	ND(0.50)	ND(0.50)	ND(0.50)	ND(5.0)
M35P028L03	14302 Robcaste Road	4/9/2014		0.16 J	ND(0.50)	ND(0.50)	ND(0.50)	ND(0.50)	ND(0.50)	ND(0.50)	ND(0.50)	ND(0.50)	ND(5.0)

Table 1 - Historical Private Supply Well Analytical Table

Inactive Exxon Facility #28077
14258 Jarrettsville Pike
Phoenix, Maryland

Map/Parcel/Lot	Address	Sample Date	POET Sample Point	MTBE (µg/L)	Benzene (µg/L)	Toluene (µg/L)	Ethyl-benzene (µg/L)	Total Xylenes (µg/L)	Naph-thalene (µg/L)	DIPE (µg/L)	ETBE (µg/L)	TAME (µg/L)	TBA (µg/L)
M35P028L03	14302 Robcaste Road	7/15/2014		0.19 J	ND(0.50)	ND(0.50)	ND(0.50)	ND(0.50)	ND(0.50)	ND(0.50)	ND(0.50)	ND(0.50)	ND(5.0)
M35P028L03	14302 Robcaste Road	10/8/2014		0.24 J	ND(0.50)	ND(0.50)	ND(0.50)	ND(0.50)	ND(0.50)	ND(0.50)	ND(0.50)	ND(0.50)	ND(5.0)
M35P028L03	14302 Robcaste Road	1/13/2015		0.1 J	ND(0.5)	ND(0.5)	ND(0.5)	ND(0.5)	ND(0.50)	ND(0.50)	ND(0.50)	ND(0.50)	ND(25.0)
M35P028L03	14302 Robcaste Road	4/14/2015		ND(0.5)	ND(0.5)	ND(0.5)	ND(0.5)	ND(0.5)	ND(0.5)	ND(0.5)	ND(0.5)	ND(0.5)	ND(25)
M35P028L03	14302 Robcaste Road	7/14/2015		ND(0.5)	ND(0.5)	ND(0.5)	ND(0.5)	ND(0.5)	ND(0.5)	ND(0.5)	ND(0.5)	ND(0.5)	ND(25)
M35P028L03	14302 Robcaste Road	10/28/2015		0.1 J	ND(0.5)	ND(0.5)	ND(0.5)	ND(0.5)	ND(0.5)	ND(0.5)	ND(0.5)	ND(0.5)	ND(25)
M35P028L09	14303 Robcaste Road	3/14/2006		ND(0.50)	ND(0.50)	ND(0.50)	ND(0.50)	ND(0.50)	ND(0.50)	ND(0.50)	ND(0.50)	ND(0.50)	ND(5.0)
M35P028L09	14303 Robcaste Road	1/22/2007		ND(0.50)	ND(0.50)	ND(0.50)	ND(0.50)	ND(0.50)	ND(0.50)	ND(0.50)	ND(0.50)	ND(0.50)	ND(5.0)
M35P028L09	14303 Robcaste Road	4/30/2007		ND(0.50)	ND(0.50)	ND(0.50)	ND(0.50)	ND(0.50)	ND(0.50)	ND(0.50)	ND(0.50)	ND(0.50)	ND(5.0)
M35P028L09	14303 Robcaste Road	8/6/2007		0.15 J	ND(0.50)	ND(0.50)	ND(0.50)	ND(0.50)	ND(0.50)	ND(0.50)	ND(0.50)	ND(0.50)	ND(5.0)
M35P028L09	14303 Robcaste Road	10/29/2007		0.25 J	ND(0.50)	ND(0.50)	ND(0.50)	ND(0.50)	ND(0.50)	ND(0.50)	ND(0.50)	ND(0.50)	ND(5.0)
M35P028L09	14303 Robcaste Road	1/14/2008		0.24 J	ND(0.50)	ND(0.50)	ND(0.50)	ND(0.50)	ND(0.50)	ND(0.50)	ND(0.50)	ND(0.50)	ND(5.0)
M35P028L09	14303 Robcaste Road	4/1/2008		0.21 J	ND(0.50)	ND(0.50)	ND(0.50)	ND(0.50)	ND(0.50)	ND(0.50)	ND(0.50)	ND(0.50)	ND(5.0)
M35P028L09	14303 Robcaste Road	7/17/2008		0.22 J	ND(0.50)	ND(0.50)	ND(0.50)	ND(0.50)	ND(0.50)	ND(0.50)	ND(0.50)	ND(0.50)	ND(5.0)
M35P028L09	14303 Robcaste Road	10/8/2008		0.19 J	ND(0.50)	ND(0.50)	ND(0.50)	ND(0.50)	ND(0.50)	ND(0.50)	ND(0.50)	ND(0.50)	ND(5.0)
M35P028L09	14303 Robcaste Road	1/13/2009		0.22 J	ND(0.50)	ND(0.50)	ND(0.50)	ND(0.50)	ND(0.50)	ND(0.50)	ND(0.50)	ND(0.50)	ND(5.0)
M35P028L09	14303 Robcaste Road	4/1/2009		0.17 J	ND(0.50)	ND(0.50)	ND(0.50)	ND(0.50)	ND(0.50)	ND(0.50)	ND(0.50)	ND(0.50)	ND(5.0)
M35P028L09	14303 Robcaste Road	7/9/2009		0.25 J	ND(0.50)	ND(0.50)	ND(0.50)	ND(0.50)	ND(0.50)	ND(0.50)	ND(0.50)	ND(0.50)	ND(5.0)
M35P028L09	14303 Robcaste Road	10/9/2009		0.18 J	ND(0.50)	ND(0.50)	ND(0.50)	ND(0.50)	ND(0.50)	ND(0.50)	ND(0.50)	ND(0.50)	ND(5.0)
M35P028L09	14303 Robcaste Road	1/11/2010		ND(0.50)	ND(0.50)	ND(0.50)	ND(0.50)	ND(0.50)	ND(0.50)	ND(0.50)	ND(0.50)	ND(0.50)	ND(5.0)
M35P028L09	14303 Robcaste Road	4/14/2010		0.15 J	ND(0.50)	ND(0.50)	ND(0.50)	ND(0.50)	ND(0.50)	ND(0.50)	ND(0.50)	ND(0.50)	ND(5.0)
M35P028L09	14303 Robcaste Road	7/16/2010		ND(0.50)	ND(0.50)	ND(0.50)	ND(0.50)	ND(0.50)	ND(0.50)	ND(0.50)	ND(0.50)	ND(0.50)	ND(5.0)
M35P028L09	14303 Robcaste Road	10/19/2010		ND(0.50)	ND(0.50)	ND(0.50)	ND(0.50)	ND(0.50)	ND(0.50)	ND(0.50)	ND(0.50)	ND(0.50)	ND(5.0)
M35P028L09	14303 Robcaste Road	1/18/2011		ND(0.50)	ND(0.50)	ND(0.50)	ND(0.50)	ND(0.50)	ND(0.50)	ND(0.50)	ND(0.50)	ND(0.50)	ND(5.0)
M35P028L09	14303 Robcaste Road	4/11/2011		ND(0.50)	ND(0.50)	ND(0.50)	ND(0.50)	ND(0.50)	ND(0.50)	ND(0.50)	ND(0.50)	ND(0.50)	ND(5.0)
M35P028L09	14303 Robcaste Road	7/14/2011		0.091 J	ND(0.50)	ND(0.50)	ND(0.50)	ND(0.50)	ND(0.50)	ND(0.50)	ND(0.50)	ND(0.50)	ND(5.0)
M35P028L09	14303 Robcaste Road	10/20/2011		0.10 J	ND(0.50)	ND(0.50)	ND(0.50)	ND(0.50)	ND(0.50)	ND(0.50)	ND(0.50)	ND(0.50)	ND(5.0)
M35P028L09	14303 Robcaste Road	1/17/2012		ND(0.50)	ND(0.50)	ND(0.50)	ND(0.50)	ND(0.50)	ND(0.50)	ND(0.50)	ND(0.50)	ND(0.50)	ND(5.0)
M35P028L09	14303 Robcaste Road	4/9/2012		ND(0.50)	ND(0.50)	ND(0.50)	ND(0.50)	ND(0.50)	ND(0.50)	ND(0.50)	ND(0.50)	ND(0.50)	ND(5.0)
M35P028L09	14303 Robcaste Road	7/12/2012		ND(0.50)	ND(0.50)	ND(0.50)	ND(0.50)	ND(0.50)	ND(0.50)	ND(0.50)	ND(0.50)	ND(0.50)	ND(5.0)

Table 1 - Historical Private Supply Well Analytical Table

Inactive Exxon Facility #28077
14258 Jarrettsville Pike
Phoenix, Maryland

Map/Parcel/Lot	Address	Sample Date	POET Sample Point	MTBE (µg/L)	Benzene (µg/L)	Toluene (µg/L)	Ethyl-benzene (µg/L)	Total Xylenes (µg/L)	Naph-thalene (µg/L)	DIPE (µg/L)	ETBE (µg/L)	TAME (µg/L)	TBA (µg/L)
M35P028L09	14303 Robcaste Road	10/10/2012		ND(0.50)	ND(0.50)	ND(0.50)	ND(0.50)	ND(0.50)	ND(0.50)	ND(0.50)	ND(0.50)	ND(0.50)	ND(5.0)
M35P028L09	14303 Robcaste Road	1/22/2013		ND(0.50)	ND(0.50)	ND(0.50)	ND(0.50)	ND(0.50)	ND(0.50)	ND(0.50)	ND(0.50)	ND(0.50)	ND(5.0)
M35P028L09	14303 Robcaste Road	4/8/2013		ND(0.50)	ND(0.50)	ND(0.50)	ND(0.50)	ND(0.50)	ND(0.50)	ND(0.50)	ND(0.50)	ND(0.50)	ND(5.0)
M35P028L09	14303 Robcaste Road	7/16/2013		ND(0.50)	ND(0.50)	ND(0.50)	ND(0.50)	ND(0.50)	ND(0.50)	ND(0.50)	ND(0.50)	ND(0.50)	ND(5.0)
M35P028L09	14303 Robcaste Road	10/10/2013		ND(0.50)	ND(0.50)	ND(0.50)	ND(0.50)	ND(0.50)	ND(0.50)	ND(0.50)	ND(0.50)	ND(0.50)	2.6 J
M35P028L09	14303 Robcaste Road	1/16/2014		ND(0.50)	ND(0.50)	ND(0.50)	ND(0.50)	ND(0.50)	ND(0.50)	ND(0.50)	ND(0.50)	ND(0.50)	ND(5.0)
M35P028L09	14303 Robcaste Road	4/9/2014		ND(0.50)	ND(0.50)	ND(0.50)	ND(0.50)	ND(0.50)	ND(0.50)	ND(0.50)	ND(0.50)	ND(0.50)	ND(5.0)
M35P028L09	14303 Robcaste Road	7/22/2014		ND(0.50)	ND(0.50)	ND(0.50)	ND(0.50)	ND(0.50)	ND(0.50)	ND(0.50)	ND(0.50)	ND(0.50)	ND(5.0)
M35P028L09	14303 Robcaste Road	10/8/2014		ND(0.50)	ND(0.50)	ND(0.50)	ND(0.50)	ND(0.50)	ND(0.50)	ND(0.50)	ND(0.50)	ND(0.50)	ND(5.0)
M35P028L09	14303 Robcaste Road	1/20/2015		ND(0.5)	ND(0.5)	ND(0.5)	ND(0.5)	ND(0.5)	ND(0.50)	ND(0.50)	ND(0.50)	ND(0.50)	ND(25.0)
M35P028L09	14303 Robcaste Road	4/13/2015		ND(0.5)	ND(0.5)	ND(0.5)	ND(0.5)	ND(0.5)	ND(0.5)	ND(0.5)	ND(0.5)	ND(0.5)	ND(25)
M35P028L09	14303 Robcaste Road	7/8/2015		ND(0.5)	ND(0.5)	ND(0.5)	ND(0.5)	ND(0.5)	ND(0.5)	ND(0.5)	ND(0.5)	ND(0.5)	ND(25)
M35P028L09	14303 Robcaste Road	10/28/2015		ND(0.5)	ND(0.5)	0.8	ND(0.5)	ND(0.5)	ND(0.5)	ND(0.5)	ND(0.5)	ND(0.5)	ND(25)
M35P028L04	14304 Robcaste Road	3/15/2006		ND(0.50)	ND(0.50)	ND(0.50)	ND(0.50)	ND(0.50)	ND(0.50)	ND(0.50)	ND(0.50)	ND(0.50)	ND(5.0)
M35P028L04	14304 Robcaste Road	1/25/2007		ND(0.50)	ND(0.50)	ND(0.50)	ND(0.50)	ND(0.50)	ND(0.50)	ND(0.50)	ND(0.50)	ND(0.50)	ND(5.0)
M35P028L04	14304 Robcaste Road	4/10/2007		ND(0.50)	ND(0.50)	ND(0.50)	ND(0.50)	ND(0.50)	ND(0.50)	ND(0.50)	ND(0.50)	ND(0.50)	ND(5.0)
M35P028L04	14304 Robcaste Road	7/20/2007		ND(0.50)	ND(0.50)	ND(0.50)	ND(0.50)	ND(0.50)	ND(0.50)	ND(0.50)	ND(0.50)	ND(0.50)	ND(5.0)
M35P028L04	14304 Robcaste Road	10/23/2007		ND(0.50)	ND(0.50)	ND(0.50)	ND(0.50)	ND(0.50)	ND(0.50)	ND(0.50)	ND(0.50)	ND(0.50)	ND(5.0)
M35P028L04	14304 Robcaste Road	1/21/2008		ND(0.50)	ND(0.50)	ND(0.50)	ND(0.50)	ND(0.50)	ND(0.50)	ND(0.50)	ND(0.50)	ND(0.50)	ND(5.0)
M35P028L04	14304 Robcaste Road	4/1/2008		ND(0.50)	ND(0.50)	ND(0.50)	ND(0.50)	ND(0.50)	ND(0.50)	ND(0.50)	ND(0.50)	ND(0.50)	ND(5.0)
M35P028L04	14304 Robcaste Road	7/16/2008		ND(0.50)	ND(0.50)	ND(0.50)	ND(0.50)	ND(0.50)	ND(0.50)	ND(0.50)	ND(0.50)	ND(0.50)	ND(5.0)
M35P028L04	14304 Robcaste Road	10/9/2008		ND(0.50)	ND(0.50)	0.072 J	ND(0.50)	ND(0.50)	ND(0.50)	ND(0.50)	ND(0.50)	ND(0.50)	ND(5.0)
M35P028L04	14304 Robcaste Road	1/14/2009		ND(0.50)	ND(0.50)	ND(0.50)	ND(0.50)	ND(0.50)	ND(0.50)	ND(0.50)	ND(0.50)	ND(0.50)	ND(5.0)
M35P028L04	14304 Robcaste Road	4/3/2009		ND(0.50)	ND(0.50)	ND(0.50)	ND(0.50)	ND(0.50)	ND(0.50)	ND(0.50)	ND(0.50)	ND(0.50)	ND(5.0)
M35P028L04	14304 Robcaste Road	7/9/2009		ND(0.50)	ND(0.50)	ND(0.50)	ND(0.50)	ND(0.50)	ND(0.50)	ND(0.50)	ND(0.50)	ND(0.50)	ND(5.0)
M35P028L04	14304 Robcaste Road	10/7/2009		ND(0.50)	ND(0.50)	ND(0.50)	ND(0.50)	ND(0.50)	ND(0.50)	ND(0.50)	ND(0.50)	ND(0.50)	ND(5.0)
M35P028L04	14304 Robcaste Road	1/11/2010		ND(0.50)	ND(0.50)	ND(0.50)	ND(0.50)	ND(0.50)	ND(0.50)	ND(0.50)	ND(0.50)	ND(0.50)	ND(5.0)
M35P028L04	14304 Robcaste Road	4/12/2010		ND(0.50)	ND(0.50)	ND(0.50)	ND(0.50)	ND(0.50)	ND(0.50)	ND(0.50)	ND(0.50)	ND(0.50)	ND(5.0)
M35P028L04	14304 Robcaste Road	7/14/2010		ND(0.50)	ND(0.50)	ND(0.50)	ND(0.50)	ND(0.50)	ND(0.50)	ND(0.50)	ND(0.50)	ND(0.50)	ND(5.0)
M35P028L04	14304 Robcaste Road	11/3/2010		ND(0.50)	ND(0.50)	ND(0.50)	ND(0.50)	ND(0.50)	ND(0.50)	ND(0.50)	ND(0.50)	ND(0.50)	ND(5.0)

Table 1 - Historical Private Supply Well Analytical Table

Inactive Exxon Facility #28077
14258 Jarrettsville Pike
Phoenix, Maryland

Map/Parcel/Lot	Address	Sample Date	POET Sample Point	MTBE (µg/L)	Benzene (µg/L)	Toluene (µg/L)	Ethyl-benzene (µg/L)	Total Xylenes (µg/L)	Naph-thalene (µg/L)	DIPE (µg/L)	ETBE (µg/L)	TAME (µg/L)	TBA (µg/L)
M35P028L04	14304 Robcaste Road	7/21/2011		ND(0.50)	ND(0.50)	ND(0.50)	ND(0.50)	ND(0.50)	ND(0.50)	ND(0.50)	ND(0.50)	ND(0.50)	ND(5.0)
M35P028L04	14304 Robcaste Road	10/19/2011		ND(0.50)	ND(0.50)	ND(0.50)	ND(0.50)	ND(0.50)	ND(0.50)	ND(0.50)	ND(0.50)	ND(0.50)	ND(5.0)
M35P028L04	14304 Robcaste Road	1/17/2012		ND(0.50)	ND(0.50)	ND(0.50)	ND(0.50)	ND(0.50)	ND(0.50)	ND(0.50)	ND(0.50)	ND(0.50)	ND(5.0)
M35P028L04	14304 Robcaste Road	4/9/2012		ND(0.50)	ND(0.50)	ND(0.50)	ND(0.50)	ND(0.50)	ND(0.50)	ND(0.50)	ND(0.50)	ND(0.50)	ND(5.0)
M35P028L04	14304 Robcaste Road	7/12/2012		ND(0.50)	ND(0.50)	ND(0.50)	ND(0.50)	ND(0.50)	ND(0.50)	ND(0.50)	ND(0.50)	ND(0.50)	ND(5.0)
M35P028L04	14304 Robcaste Road	4/10/2013		ND(0.50)	ND(0.50)	ND(0.50)	ND(0.50)	ND(0.50)	ND(0.50)	ND(0.50)	ND(0.50)	ND(0.50)	ND(5.0)
M35P028L04	14304 Robcaste Road	7/11/2013		ND(0.50)	ND(0.50)	ND(0.50)	ND(0.50)	ND(0.50)	ND(0.50)	ND(0.50)	ND(0.50)	ND(0.50)	ND(5.0)
M35P028L04	14304 Robcaste Road	10/9/2013		ND(0.50)	ND(0.50)	ND(0.50)	ND(0.50)	ND(0.50)	ND(0.50)	ND(0.50)	ND(0.50)	ND(0.50)	ND(5.0)
M35P028L04	14304 Robcaste Road	2/7/2014		ND(0.50)	ND(0.50)	ND(0.50)	ND(0.50)	ND(0.50)	ND(0.50)	ND(0.50)	ND(0.50)	ND(0.50)	ND(5.0)
M35P028L04	14304 Robcaste Road	4/9/2014		ND(0.50)	ND(0.50)	ND(0.50)	ND(0.50)	ND(0.50)	ND(0.50)	ND(0.50)	ND(0.50)	ND(0.50)	ND(5.0)
M35P028L04	14304 Robcaste Road	7/15/2014		ND(0.50)	ND(0.50)	ND(0.50)	ND(0.50)	ND(0.50)	ND(0.50)	ND(0.50)	ND(0.50)	ND(0.50)	ND(5.0)
M35P028L04	14304 Robcaste Road	10/8/2014		ND(0.50)	ND(0.50)	ND(0.50)	ND(0.50)	ND(0.50)	ND(0.50)	ND(0.50)	ND(0.50)	ND(0.50)	ND(5.0)
M35P028L04	14304 Robcaste Road	1/20/2015		ND(0.5)	ND(0.5)	ND(0.5)	ND(0.5)	ND(0.5)	ND(0.50)	ND(0.50)	ND(0.50)	ND(0.50)	5.7 J
M35P028L04	14304 Robcaste Road	4/8/2015		ND(0.5)	ND(0.5)	ND(0.5)	ND(0.5)	ND(0.5)	ND(0.5)	ND(0.5)	ND(0.5)	ND(0.5)	ND(25)
M35P028L04	14304 Robcaste Road	7/14/2015		ND(0.5)	ND(0.5)	ND(0.5)	ND(0.5)	ND(0.5)	ND(0.5)	ND(0.5)	ND(0.5)	ND(0.5)	ND(25)
M35P028L04	14304 Robcaste Road	10/28/2015		ND(0.5)	ND(0.5)	ND(0.5)	ND(0.5)	ND(0.5)	ND(0.5)	ND(0.5)	ND(0.5)	ND(0.5)	ND(25)
M35P028L08	14305 Robcaste Road	3/14/2006		ND(0.50)	ND(0.50)	ND(0.50)	ND(0.50)	ND(0.50)	ND(0.50)	ND(0.50)	ND(0.50)	ND(0.50)	ND(5.0)
M35P028L08	14305 Robcaste Road	1/22/2007		ND(0.50)	ND(0.50)	ND(0.50)	ND(0.50)	ND(0.50)	ND(0.50)	ND(0.50)	ND(0.50)	ND(0.50)	ND(5.0)
M35P028L08	14305 Robcaste Road	4/10/2007		ND(0.50)	ND(0.50)	ND(0.50)	ND(0.50)	ND(0.50)	ND(0.50)	ND(0.50)	ND(0.50)	ND(0.50)	ND(5.0)
M35P028L08	14305 Robcaste Road	7/17/2007		ND(0.50)	ND(0.50)	ND(0.50)	ND(0.50)	ND(0.50)	ND(0.50)	ND(0.50)	ND(0.50)	ND(0.50)	ND(5.0)
M35P028L08	14305 Robcaste Road	10/24/2007		ND(0.50)	ND(0.50)	ND(0.50)	ND(0.50)	ND(0.50)	ND(0.50)	ND(0.50)	ND(0.50)	ND(0.50)	ND(5.0)
M35P028L08	14305 Robcaste Road	1/14/2008		ND(0.50)	ND(0.50)	ND(0.50)	ND(0.50)	ND(0.50)	ND(0.50)	ND(0.50)	ND(0.50)	ND(0.50)	ND(5.0)
M35P028L08	14305 Robcaste Road	4/2/2008		ND(0.50)	ND(0.50)	ND(0.50)	ND(0.50)	ND(0.50)	ND(0.50)	ND(0.50)	ND(0.50)	ND(0.50)	ND(5.0)
M35P028L08	14305 Robcaste Road	7/14/2008		ND(0.50)	ND(0.50)	0.43 J	ND(0.50)	ND(0.50)	ND(0.50)	ND(0.50)	ND(0.50)	ND(0.50)	ND(5.0)
M35P028L08	14305 Robcaste Road	10/9/2008		ND(0.50)	ND(0.50)	ND(0.50)	ND(0.50)	ND(0.50)	ND(0.50)	ND(0.50)	ND(0.50)	ND(0.50)	ND(5.0)
M35P028L08	14305 Robcaste Road	1/12/2009		ND(0.50)	ND(0.50)	ND(0.50)	ND(0.50)	ND(0.50)	ND(0.50)	ND(0.50)	ND(0.50)	ND(0.50)	ND(5.0)
M35P028L08	14305 Robcaste Road	4/2/2009		ND(0.50)	ND(0.50)	ND(0.50)	ND(0.50)	ND(0.50)	ND(0.50)	ND(0.50)	ND(0.50)	ND(0.50)	ND(5.0)
M35P028L08	14305 Robcaste Road	7/8/2009		ND(0.50)	ND(0.50)	ND(0.50)	ND(0.50)	ND(0.50)	ND(0.50)	ND(0.50)	ND(0.50)	ND(0.50)	ND(5.0)
M35P028L08	14305 Robcaste Road	10/7/2009		ND(0.50)	ND(0.50)	ND(0.50)	ND(0.50)	ND(0.50)	ND(0.50)	ND(0.50)	ND(0.50)	ND(0.50)	ND(5.0)
M35P028L08	14305 Robcaste Road	1/11/2010		ND(0.50)	ND(0.50)	ND(0.50)	ND(0.50)	ND(0.50)	ND(0.50)	ND(0.50)	ND(0.50)	ND(0.50)	ND(5.0)

Table 1 - Historical Private Supply Well Analytical Table

Inactive Exxon Facility #28077
14258 Jarrettsville Pike
Phoenix, Maryland

Map/Parcel/Lot	Address	Sample Date	POET Sample Point	MTBE (µg/L)	Benzene (µg/L)	Toluene (µg/L)	Ethyl-benzene (µg/L)	Total Xylenes (µg/L)	Naph-thalene (µg/L)	DIPE (µg/L)	ETBE (µg/L)	TAME (µg/L)	TBA (µg/L)
M35P028L08	14305 Robcaste Road	4/12/2010		ND(0.50)	ND(0.50)	0.11 J	ND(0.50)	ND(0.50)	ND(0.50)	ND(0.50)	ND(0.50)	ND(0.50)	ND(5.0)
M35P028L08	14305 Robcaste Road	7/14/2010		ND(0.50)	ND(0.50)	ND(0.50)	ND(0.50)	ND(0.50)	ND(0.50)	ND(0.50)	ND(0.50)	ND(0.50)	ND(5.0)
M35P028L08	14305 Robcaste Road	10/19/2010		ND(0.50)	ND(0.50)	ND(0.50)	ND(0.50)	ND(0.50)	ND(0.50)	ND(0.50)	ND(0.50)	ND(0.50)	ND(5.0)
M35P028L08	14305 Robcaste Road	1/13/2011		ND(0.50)	ND(0.50)	ND(0.50)	ND(0.50)	ND(0.50)	ND(0.50)	ND(0.50)	ND(0.50)	ND(0.50)	ND(5.0)
M35P028L08	14305 Robcaste Road	4/11/2011		ND(0.50)	ND(0.50)	ND(0.50)	ND(0.50)	ND(0.50)	ND(0.50)	ND(0.50)	ND(0.50)	ND(0.50)	ND(5.0)
M35P028L08	14305 Robcaste Road	7/21/2011		ND(0.50)	ND(0.50)	ND(0.50)	ND(0.50)	ND(0.50)	ND(0.50)	ND(0.50)	ND(0.50)	ND(0.50)	ND(5.0)
M35P028L08	14305 Robcaste Road	10/20/2011		ND(0.50)	ND(0.50)	ND(0.50)	ND(0.50)	ND(0.50)	ND(0.50)	ND(0.50)	ND(0.50)	ND(0.50)	ND(5.0)
M35P028L08	14305 Robcaste Road	1/10/2012		ND(0.50)	ND(0.50)	ND(0.50)	ND(0.50)	ND(0.50)	ND(0.50)	ND(0.50)	ND(0.50)	ND(0.50)	ND(5.0)
M35P028L08	14305 Robcaste Road	4/9/2012		ND(0.50)	ND(0.50)	ND(0.50)	ND(0.50)	ND(0.50)	ND(0.50)	ND(0.50)	ND(0.50)	ND(0.50)	ND(5.0)
M35P028L08	14305 Robcaste Road	10/10/2012		ND(0.50)	ND(0.50)	ND(0.50)	ND(0.50)	ND(0.50)	ND(0.50)	ND(0.50)	ND(0.50)	ND(0.50)	ND(5.0)
M35P028L08	14305 Robcaste Road	1/21/2013		ND(0.50)	ND(0.50)	ND(0.50)	ND(0.50)	ND(0.50)	ND(0.50)	ND(0.50)	ND(0.50)	ND(0.50)	ND(5.0)
M35P028L08	14305 Robcaste Road	4/8/2013		ND(0.50)	ND(0.50)	ND(0.50)	ND(0.50)	ND(0.50)	ND(0.50)	ND(0.50)	ND(0.50)	ND(0.50)	ND(5.0)
M35P028L08	14305 Robcaste Road	7/10/2013		ND(0.50)	ND(0.50)	ND(0.50)	ND(0.50)	ND(0.50)	ND(0.50)	ND(0.50)	ND(0.50)	ND(0.50)	ND(5.0)
M35P028L08	14305 Robcaste Road	10/9/2013		0.12 J	ND(0.50)	ND(0.50)	ND(0.50)	ND(0.50)	ND(0.50)	ND(0.50)	ND(0.50)	ND(0.50)	2.1 J
M35P028L08	14305 Robcaste Road	1/20/2014		ND(0.50)	ND(0.50)	ND(0.50)	ND(0.50)	ND(0.50)	ND(0.50)	ND(0.50)	ND(0.50)	ND(0.50)	ND(5.0)
M35P028L08	14305 Robcaste Road	4/15/2014		ND(0.50)	ND(0.50)	ND(0.50)	ND(0.50)	ND(0.50)	ND(0.50)	ND(0.50)	ND(0.50)	ND(0.50)	1.2 J
M35P028L08	14305 Robcaste Road	10/17/2014		ND(0.50)	ND(0.50)	ND(0.50)	ND(0.50)	ND(0.50)	ND(0.50)	ND(0.50)	ND(0.50)	ND(0.50)	10.6
M35P028L08	14305 Robcaste Road	2/5/2015		ND(0.5)	ND(0.5)	ND(0.5)	ND(0.5)	ND(0.5)	ND(0.5)	ND(0.5)	ND(0.5)	ND(0.5)	ND(25)
M35P028L08	14305 Robcaste Road	4/22/2015		ND(0.5)	ND(0.5)	ND(0.5)	ND(0.5)	ND(0.5)	ND(0.5)	ND(0.5)	ND(0.5)	ND(0.5)	ND(25)
M35P028L08	14305 Robcaste Road	7/21/2015		ND(0.5)	ND(0.5)	ND(0.5)	ND(0.5)	ND(0.5)	ND(0.5)	ND(0.5)	ND(0.5)	ND(0.5)	ND(25)
M35P028L05	14306 Robcaste Road	3/16/2006		ND(0.50)	ND(0.50)	ND(0.50)	ND(0.50)	ND(0.50)	ND(0.50)	ND(0.50)	ND(0.50)	ND(0.50)	ND(5.0)
M35P028L05	14306 Robcaste Road	1/22/2007		ND(0.50)	ND(0.50)	ND(0.50)	ND(0.50)	ND(0.50)	ND(0.50)	ND(0.50)	ND(0.50)	ND(0.50)	ND(5.0)
M35P028L05	14306 Robcaste Road	4/10/2007		ND(0.50)	ND(0.50)	ND(0.50)	ND(0.50)	ND(0.50)	ND(0.50)	ND(0.50)	ND(0.50)	ND(0.50)	ND(5.0)
M35P028L05	14306 Robcaste Road	7/17/2007		ND(0.50)	ND(0.50)	ND(0.50)	ND(0.50)	ND(0.50)	ND(0.50)	ND(0.50)	ND(0.50)	ND(0.50)	ND(5.0)
M35P028L05	14306 Robcaste Road	10/23/2007		ND(0.50)	ND(0.50)	ND(0.50)	ND(0.50)	ND(0.50)	ND(0.50)	ND(0.50)	ND(0.50)	ND(0.50)	ND(5.0)
M35P028L05	14306 Robcaste Road	1/14/2008		ND(0.50)	ND(0.50)	ND(0.50)	ND(0.50)	ND(0.50)	ND(0.50)	ND(0.50)	ND(0.50)	ND(0.50)	ND(5.0)
M35P028L05	14306 Robcaste Road	4/1/2008		ND(0.50)	ND(0.50)	ND(0.50)	ND(0.50)	ND(0.50)	ND(0.50)	ND(0.50)	ND(0.50)	ND(0.50)	ND(5.0)
M35P028L05	14306 Robcaste Road	7/16/2008		ND(0.50)	ND(0.50)	0.050 J	ND(0.50)	ND(0.50)	ND(0.50)	ND(0.50)	ND(0.50)	ND(0.50)	ND(5.0)
M35P028L05	14306 Robcaste Road	10/9/2008		ND(0.50)	ND(0.50)	ND(0.50)	ND(0.50)	ND(0.50)	ND(0.50)	ND(0.50)	ND(0.50)	ND(0.50)	ND(5.0)
M35P028L05	14306 Robcaste Road	1/12/2009		ND(0.50)	ND(0.50)	ND(0.50)	ND(0.50)	ND(0.50)	ND(0.50)	ND(0.50)	ND(0.50)	ND(0.50)	ND(5.0)

Table 1 - Historical Private Supply Well Analytical Table

Inactive Exxon Facility #28077
14258 Jarrettsville Pike
Phoenix, Maryland

Map/Parcel/Lot	Address	Sample Date	POET Sample Point	MTBE (µg/L)	Benzene (µg/L)	Toluene (µg/L)	Ethyl-benzene (µg/L)	Total Xylenes (µg/L)	Naph-thalene (µg/L)	DIPE (µg/L)	ETBE (µg/L)	TAME (µg/L)	TBA (µg/L)
M35P028L05	14306 Robcaste Road	4/8/2009		ND(0.50)	ND(0.50)	ND(0.50)	ND(0.50)	ND(0.50)	ND(0.50)	ND(0.50)	ND(0.50)	ND(0.50)	ND(5.0)
M35P028L05	14306 Robcaste Road	7/8/2009		ND(0.50)	ND(0.50)	ND(0.50)	ND(0.50)	ND(0.50)	ND(0.50)	ND(0.50)	ND(0.50)	ND(0.50)	ND(5.0)
M35P028L05	14306 Robcaste Road	10/7/2009		ND(0.50)	ND(0.50)	ND(0.50)	ND(0.50)	ND(0.50)	ND(0.50)	ND(0.50)	ND(0.50)	ND(0.50)	ND(5.0)
M35P028L05	14306 Robcaste Road	1/12/2010		ND(0.50)	ND(0.50)	ND(0.50)	ND(0.50)	ND(0.50)	ND(0.50)	ND(0.50)	ND(0.50)	ND(0.50)	ND(5.0)
M35P028L05	14306 Robcaste Road	4/12/2010		ND(0.50)	ND(0.50)	ND(0.50)	ND(0.50)	ND(0.50)	ND(0.50)	ND(0.50)	ND(0.50)	ND(0.50)	ND(5.0)
M35P028L05	14306 Robcaste Road	7/14/2010		ND(0.50)	ND(0.50)	ND(0.50)	ND(0.50)	ND(0.50)	ND(0.50)	ND(0.50)	ND(0.50)	ND(0.50)	ND(5.0)
M35P028L05	14306 Robcaste Road	10/19/2010		ND(0.50)	ND(0.50)	ND(0.50)	ND(0.50)	ND(0.50)	ND(0.50)	ND(0.50)	ND(0.50)	ND(0.50)	ND(5.0)
M35P028L05	14306 Robcaste Road	1/17/2011		ND(0.50)	ND(0.50)	ND(0.50)	ND(0.50)	ND(0.50)	ND(0.50)	ND(0.50)	ND(0.50)	ND(0.50)	ND(5.0)
M35P028L05	14306 Robcaste Road	4/13/2011		ND(0.50)	ND(0.50)	ND(0.50)	ND(0.50)	ND(0.50)	ND(0.50)	ND(0.50)	ND(0.50)	ND(0.50)	ND(5.0)
M35P028L05	14306 Robcaste Road	7/14/2011		ND(0.50)	ND(0.50)	ND(0.50)	ND(0.50)	ND(0.50)	ND(0.50)	ND(0.50)	ND(0.50)	ND(0.50)	ND(5.0)
M35P028L05	14306 Robcaste Road	10/17/2011		ND(0.50)	ND(0.50)	ND(0.50)	ND(0.50)	ND(0.50)	ND(0.50)	ND(0.50)	ND(0.50)	ND(0.50)	ND(5.0)
M35P028L05	14306 Robcaste Road	1/10/2012		ND(0.50)	ND(0.50)	ND(0.50)	ND(0.50)	ND(0.50)	ND(0.50)	ND(0.50)	ND(0.50)	ND(0.50)	ND(5.0)
M35P028L05	14306 Robcaste Road	4/12/2012		ND(0.50)	ND(0.50)	ND(0.50)	ND(0.50)	ND(0.50)	ND(0.50)	ND(0.50)	ND(0.50)	ND(0.50)	ND(5.0)
M35P028L05	14306 Robcaste Road	7/12/2012		ND(0.50)	ND(0.50)	ND(0.50)	ND(0.50)	ND(0.50)	ND(0.50)	ND(0.50)	ND(0.50)	ND(0.50)	ND(5.0)
M35P028L05	14306 Robcaste Road	10/9/2012		ND(0.50)	ND(0.50)	ND(0.50)	ND(0.50)	ND(0.50)	ND(0.50)	ND(0.50)	ND(0.50)	ND(0.50)	ND(5.0)
M35P028L05	14306 Robcaste Road	1/8/2013		ND(0.50)	ND(0.50)	ND(0.50)	ND(0.50)	ND(0.50)	ND(0.50)	ND(0.50)	ND(0.50)	ND(0.50)	ND(5.0)
M35P028L05	14306 Robcaste Road	4/8/2013		ND(0.50)	ND(0.50)	ND(0.50)	ND(0.50)	ND(0.50)	ND(0.50)	ND(0.50)	ND(0.50)	ND(0.50)	ND(5.0)
M35P028L05	14306 Robcaste Road	7/10/2013		ND(0.50)	ND(0.50)	0.060 J	ND(0.50)	ND(0.50)	ND(0.50)	ND(0.50)	ND(0.50)	ND(0.50)	ND(5.0)
M35P028L05	14306 Robcaste Road	10/9/2013		ND(0.50)	ND(0.50)	ND(0.50)	ND(0.50)	ND(0.50)	ND(0.50)	ND(0.50)	ND(0.50)	ND(0.50)	ND(5.0)
M35P028L05	14306 Robcaste Road	1/16/2014		ND(0.50)	ND(0.50)	ND(0.50)	ND(0.50)	ND(0.50)	ND(0.50)	ND(0.50)	ND(0.50)	ND(0.50)	ND(5.0)
M35P028L05	14306 Robcaste Road	4/9/2014		ND(0.50)	ND(0.50)	ND(0.50)	ND(0.50)	ND(0.50)	ND(0.50)	ND(0.50)	ND(0.50)	ND(0.50)	ND(5.0)
M35P028L05	14306 Robcaste Road	7/15/2014		ND(0.50)	ND(0.50)	ND(0.50)	ND(0.50)	ND(0.50)	ND(0.50)	ND(0.50)	ND(0.50)	ND(0.50)	ND(5.0)
M35P028L05	14306 Robcaste Road	10/14/2014		ND(0.50)	ND(0.50)	ND(0.50)	ND(0.50)	ND(0.50)	ND(0.50)	ND(0.50)	ND(0.50)	ND(0.50)	ND(5.0)
M35P028L05	14306 Robcaste Road	1/13/2015		ND(0.5)	ND(0.5)	ND(0.5)	ND(0.5)	ND(0.5)	ND(0.50)	ND(0.50)	ND(0.50)	ND(0.50)	ND(25.0)
M35P028L05	14306 Robcaste Road	4/8/2015		ND(0.5)	ND(0.5)	ND(0.5)	ND(0.5)	ND(0.5)	ND(0.5)	ND(0.5)	ND(0.5)	ND(0.5)	ND(25)
M35P028L05	14306 Robcaste Road	7/8/2015		ND(0.5)	ND(0.5)	0.1 J	ND(0.5)	ND(0.5)	ND(0.5)	ND(0.5)	ND(0.5)	ND(0.5)	ND(25)
M35P028L05	14306 Robcaste Road	10/28/2015		ND(0.5)	ND(0.5)	ND(0.5)	ND(0.5)	ND(0.5)	ND(0.5)	ND(0.5)	ND(0.5)	ND(0.5)	ND(25)
M35P028L07	14307 Robcaste Road	3/18/2006		5.0	ND(0.50)	ND(0.50)	ND(0.50)	ND(0.50)	ND(0.50)	ND(0.50)	ND(0.50)	0.19 J	ND(5.0)
M35P028L07	14307 Robcaste Road	1/25/2007		4.9	ND(0.50)	ND(0.50)	ND(0.50)	ND(0.50)	ND(0.50)	ND(0.50)	ND(0.50)	ND(0.50)	ND(5.0)
M35P028L07	14307 Robcaste Road	4/9/2007		7.2	ND(0.50)	ND(0.50)	ND(0.50)	ND(0.50)	ND(0.50)	ND(0.50)	ND(0.50)	0.36 J	ND(5.0)

Table 1 - Historical Private Supply Well Analytical Table

Inactive Exxon Facility #28077
14258 Jarrettsville Pike
Phoenix, Maryland

Map/Parcel/Lot	Address	Sample Date	POET Sample Point	MTBE (µg/L)	Benzene (µg/L)	Toluene (µg/L)	Ethyl-benzene (µg/L)	Total Xylenes (µg/L)	Naph-thalene (µg/L)	DIPE (µg/L)	ETBE (µg/L)	TAME (µg/L)	TBA (µg/L)
M35P028L07	14307 Robcaste Road	7/19/2007		13.6	ND(0.50)	ND(0.50)	ND(0.50)	ND(0.50)	ND(0.50)	ND(0.50)	ND(0.50)	0.56	ND(5.0)
M35P028L07	14307 Robcaste Road	8/20/2007		11.9	ND(0.50)	ND(0.50)	ND(0.50)	ND(0.50)	ND(0.50)	ND(0.50)	ND(0.50)	0.51	ND(5.0)
M35P028L07	14307 Robcaste Road	10/2/2007		12.4	ND(0.50)	ND(0.50)	ND(0.50)	ND(0.50)	ND(0.50)	ND(0.50)	ND(0.50)	0.49 J	ND(5.0)
M35P028L07	14307 Robcaste Road	10/15/2007		13.1	ND(0.50)	ND(0.50)	ND(0.50)	ND(0.50)	ND(0.50)	ND(0.50)	ND(0.50)	0.38 J	ND(5.0)
M35P028L07	14307 Robcaste Road	10/29/2007		12.3	ND(0.50)	ND(0.50)	ND(0.50)	ND(0.50)	ND(0.50)	ND(0.50)	ND(0.50)	0.49 J	ND(5.0)
M35P028L07	14307 Robcaste Road	11/12/2007		15	ND(0.50)	ND(0.50)	ND(0.50)	ND(0.50)	ND(0.50)	ND(0.50)	ND(0.50)	0.43 J	ND(5.0)
M35P028L07	14307 Robcaste Road	12/10/2007		13.5	ND(0.50)	ND(0.50)	ND(0.50)	ND(0.50)	ND(0.50)	ND(0.50)	ND(0.50)	0.58	ND(5.0)
M35P028L07	14307 Robcaste Road	1/7/2008		13.3	ND(0.50)	ND(0.50)	ND(0.50)	ND(0.50)	ND(0.50)	ND(0.50)	ND(0.50)	0.46 J	ND(5.0)
M35P028L07	14307 Robcaste Road	1/14/2008		15.1	ND(0.50)	ND(0.50)	ND(0.50)	ND(0.50)	ND(0.50)	ND(0.50)	ND(0.50)	0.60	ND(5.0)
M35P028L07	14307 Robcaste Road	2/5/2008		13.6	ND(0.50)	26.6	ND(0.50)	ND(0.50)	ND(0.50)	ND(0.50)	ND(0.50)	0.64	ND(5.0)
M35P028L07	14307 Robcaste Road	5/5/2008		4.7	ND(0.50)	ND(0.50)	ND(0.50)	ND(0.50)	ND(0.50)	ND(0.50)	ND(0.50)	0.21 J	ND(5.0)
M35P028L07	14307 Robcaste Road	6/2/2008		3.0	ND(0.50)	ND(0.50)	ND(0.50)	ND(0.50)	ND(0.50)	ND(0.50)	ND(0.50)	ND(0.50)	ND(5.0)
M35P028L07	14307 Robcaste Road	7/7/2008		3.0	ND(0.50)	ND(0.50)	ND(0.50)	ND(0.50)	ND(0.50)	ND(0.50)	ND(0.50)	ND(0.50)	ND(5.0)
M35P028L07	14307 Robcaste Road	8/4/2008		3.5	ND(0.50)	ND(0.50)	ND(0.50)	ND(0.50)	ND(0.50)	ND(0.50)	ND(0.50)	ND(0.50)	ND(5.0)
M35P028L07	14307 Robcaste Road	9/8/2008		5.0	ND(0.50)	ND(0.50)	ND(0.50)	ND(0.50)	ND(0.50)	ND(0.50)	ND(0.50)	0.16 J	ND(5.0)
M35P028L07	14307 Robcaste Road	10/6/2008		5.5	ND(0.50)	ND(0.50)	ND(0.50)	ND(0.50)	ND(0.50)	ND(0.50)	ND(0.50)	0.17 J	ND(5.0)
M35P028L07	14307 Robcaste Road	11/3/2008		6.4	ND(0.50)	ND(0.50)	ND(0.50)	ND(0.50)	ND(0.50)	ND(0.50)	ND(0.50)	0.25 J	ND(5.0)
M35P028L07	14307 Robcaste Road	12/1/2008		ND(0.50)	ND(0.50)	ND(0.50)	ND(0.50)	ND(0.50)	ND(0.50)	ND(0.50)	ND(0.50)	ND(0.50)	ND(5.0)
M35P028L07	14307 Robcaste Road	1/6/2009		6.4	ND(0.50)	ND(0.50)	ND(0.50)	ND(0.50)	ND(0.50)	ND(0.50)	ND(0.50)	0.26 J	ND(5.0)
M35P028L07	14307 Robcaste Road	2/2/2009		4.7	ND(0.50)	ND(0.50)	ND(0.50)	ND(0.50)	ND(0.50)	ND(0.50)	ND(0.50)	0.18 J	ND(5.0)
M35P028L07	14307 Robcaste Road	3/10/2009		3.9	ND(0.50)	ND(0.50)	ND(0.50)	ND(0.50)	ND(0.50)	ND(0.50)	ND(0.50)	ND(0.50)	ND(5.0)
M35P028L07	14307 Robcaste Road	4/6/2009		4.7	ND(0.50)	ND(0.50)	ND(0.50)	ND(0.50)	ND(0.50)	ND(0.50)	ND(0.50)	0.16 J	ND(5.0)
M35P028L07	14307 Robcaste Road	5/4/2009		4.0	ND(0.50)	ND(0.50)	ND(0.50)	ND(0.50)	ND(0.50)	ND(0.50)	ND(0.50)	0.20 J	ND(5.0)
M35P028L07	14307 Robcaste Road	6/1/2009		1.5	ND(0.50)	ND(0.50)	ND(0.50)	ND(0.50)	ND(0.50)	ND(0.50)	ND(0.50)	ND(0.50)	ND(5.0)
M35P028L07	14307 Robcaste Road	7/7/2009		1.3	ND(0.50)	ND(0.50)	ND(0.50)	ND(0.50)	ND(0.50)	ND(0.50)	ND(0.50)	ND(0.50)	ND(5.0)
M35P028L07	14307 Robcaste Road	8/3/2009		2.0	ND(0.50)	ND(0.50)	ND(0.50)	ND(0.50)	ND(0.50)	ND(0.50)	ND(0.50)	ND(0.50)	ND(5.0)
M35P028L07	14307 Robcaste Road	8/31/2009		3.2	ND(0.50)	ND(0.50)	ND(0.50)	ND(0.50)	ND(0.50)	ND(0.50)	ND(0.50)	0.10 J	ND(5.0)
M35P028L07	14307 Robcaste Road	10/5/2009		2.3	ND(0.50)	ND(0.50)	ND(0.50)	ND(0.50)	ND(0.50)	ND(0.50)	ND(0.50)	ND(0.50)	ND(5.0)
M35P028L07	14307 Robcaste Road	11/2/2009		2.0	ND(0.50)	ND(0.50)	ND(0.50)	ND(0.50)	ND(0.50)	ND(0.50)	ND(0.50)	0.074 J	ND(5.0)
M35P028L07	14307 Robcaste Road	12/7/2009		0.68	ND(0.50)	ND(0.50)	ND(0.50)	ND(0.50)	ND(0.50)	ND(0.50)	ND(0.50)	ND(0.50)	ND(5.0)

Table 1 - Historical Private Supply Well Analytical Table

Inactive Exxon Facility #28077
14258 Jarrettsville Pike
Phoenix, Maryland

Map/Parcel/Lot	Address	Sample Date	POET Sample Point	MTBE (µg/L)	Benzene (µg/L)	Toluene (µg/L)	Ethyl-benzene (µg/L)	Total Xylenes (µg/L)	Naph-thalene (µg/L)	DIPE (µg/L)	ETBE (µg/L)	TAME (µg/L)	TBA (µg/L)
M35P028L07	14307 Robcaste Road	1/5/2010		0.25 J	ND(0.50)	ND(0.50)	ND(0.50)	ND(0.50)	ND(0.50)	ND(0.50)	ND(0.50)	ND(0.50)	ND(5.0)
M35P028L07	14307 Robcaste Road	2/4/2010		1.4	ND(0.50)	ND(0.50)	ND(0.50)	ND(0.50)	ND(0.50)	ND(0.50)	ND(0.50)	ND(0.50)	ND(5.0)
M35P028L07	14307 Robcaste Road	3/2/2010		1.6	ND(0.50)	ND(0.50)	ND(0.50)	ND(0.50)	ND(0.50)	ND(0.50)	ND(0.50)	ND(0.50)	ND(5.0)
M35P028L07	14307 Robcaste Road	4/7/2010		1.5	ND(0.50)	ND(0.50)	ND(0.50)	ND(0.50)	ND(0.50)	ND(0.50)	ND(0.50)	ND(0.50)	ND(5.0)
M35P028L07	14307 Robcaste Road	5/3/2010		1.9	ND(0.50)	ND(0.50)	ND(0.50)	ND(0.50)	ND(0.50)	ND(0.50)	ND(0.50)	0.11 J	ND(5.0)
M35P028L07	14307 Robcaste Road	6/22/2010		2.4	ND(0.50)	ND(0.50)	ND(0.50)	ND(0.50)	ND(0.50)	ND(0.50)	ND(0.50)	0.11 J	ND(5.0)
M35P028L07	14307 Robcaste Road	7/13/2010		2.6	ND(0.50)	ND(0.50)	ND(0.50)	ND(0.50)	ND(0.50)	ND(0.50)	ND(0.50)	0.11 J	ND(5.0)
M35P028L07	14307 Robcaste Road	8/2/2010		2.8	ND(0.50)	ND(0.50)	ND(0.50)	ND(0.50)	ND(0.50)	ND(0.50)	ND(0.50)	0.14 J	ND(5.0)
M35P028L07	14307 Robcaste Road	9/14/2010		2.4	ND(0.50)	ND(0.50)	ND(0.50)	ND(0.50)	ND(0.50)	ND(0.50)	ND(0.50)	0.098 J	ND(5.0)
M35P028L07	14307 Robcaste Road	10/20/2010		1.6	ND(0.50)	ND(0.50)	ND(0.50)	ND(0.50)	ND(0.50)	ND(0.50)	ND(0.50)	ND(0.50)	ND(5.0)
M35P028L07	14307 Robcaste Road	11/1/2010		1.5	ND(0.50)	ND(0.50)	ND(0.50)	ND(0.50)	ND(0.50)	ND(0.50)	ND(0.50)	ND(0.50)	ND(5.0)
M35P028L07	14307 Robcaste Road	12/6/2010		0.66	ND(0.50)	ND(0.50)	ND(0.50)	ND(0.50)	ND(0.50)	ND(0.50)	ND(0.50)	ND(0.50)	ND(5.0)
M35P028L07	14307 Robcaste Road	2/8/2011		0.40 J	ND(0.50)	ND(0.50)	ND(0.50)	ND(0.50)	ND(0.50)	ND(0.50)	ND(0.50)	ND(0.50)	ND(5.0)
M35P028L07	14307 Robcaste Road	3/8/2011		ND(0.50)	ND(0.50)	ND(0.50)	ND(0.50)	ND(0.50)	ND(0.50)	ND(0.50)	ND(0.50)	ND(0.50)	ND(5.0)
M35P028L07	14307 Robcaste Road	4/4/2011		ND(0.50)	ND(0.50)	ND(0.50)	ND(0.50)	ND(0.50)	ND(0.50)	ND(0.50)	ND(0.50)	ND(0.50)	ND(5.0)
M35P028L07	14307 Robcaste Road	5/2/2011		ND(0.50)	ND(0.50)	ND(0.50)	ND(0.50)	ND(0.50)	ND(0.50)	ND(0.50)	ND(0.50)	ND(0.50)	ND(5.0)
M35P028L07	14307 Robcaste Road	8/19/2011		0.77	ND(0.50)	ND(0.50)	ND(0.50)	ND(0.50)	ND(0.50)	ND(0.50)	ND(0.50)	ND(0.50)	ND(5.0)
M35P028L07	14307 Robcaste Road	10/3/2011		0.52	ND(0.50)	ND(0.50)	ND(0.50)	ND(0.50)	ND(0.50)	ND(0.50)	ND(0.50)	ND(0.50)	ND(5.0)
M35P028L07	14307 Robcaste Road	11/7/2011		0.32 J	ND(0.50)	ND(0.50)	ND(0.50)	ND(0.50)	ND(0.50)	ND(0.50)	ND(0.50)	ND(0.50)	ND(5.0)
M35P028L07	14307 Robcaste Road	12/5/2011		0.52	ND(0.50)	ND(0.50)	ND(0.50)	ND(0.50)	ND(0.50)	ND(0.50)	ND(0.50)	ND(0.50)	ND(5.0)
M35P028L07	14307 Robcaste Road	1/9/2012		0.49 J	ND(0.50)	ND(0.50)	ND(0.50)	ND(0.50)	ND(0.50)	ND(0.50)	ND(0.50)	ND(0.50)	ND(5.0)
M35P028L07	14307 Robcaste Road	2/6/2012		0.36 J	ND(0.50)	ND(0.50)	ND(0.50)	ND(0.50)	ND(0.50)	ND(0.50)	ND(0.50)	ND(0.50)	ND(5.0)
M35P028L07	14307 Robcaste Road	3/5/2012		0.25 J	ND(0.50)	ND(0.50)	ND(0.50)	ND(0.50)	ND(0.50)	ND(0.50)	ND(0.50)	ND(0.50)	ND(5.0)
M35P028L07	14307 Robcaste Road	4/2/2012		0.20 J	ND(0.50)	ND(0.50)	ND(0.50)	ND(0.50)	ND(0.50)	ND(0.50)	ND(0.50)	ND(0.50)	ND(5.0)
M35P028L07	14307 Robcaste Road	5/8/2012		0.32 J	ND(0.50)	ND(0.50)	ND(0.50)	ND(0.50)	ND(0.50)	ND(0.50)	ND(0.50)	ND(0.50)	ND(5.0)
M35P028L07	14307 Robcaste Road	7/12/2012		0.21 J	ND(0.50)	ND(0.50)	ND(0.50)	ND(0.50)	ND(0.50)	ND(0.50)	ND(0.50)	ND(0.50)	ND(5.0)
M35P028L07	14307 Robcaste Road	8/6/2012		0.19 J	ND(0.50)	ND(0.50)	ND(0.50)	ND(0.50)	ND(0.50)	ND(0.50)	ND(0.50)	ND(0.50)	ND(5.0)
M35P028L07	14307 Robcaste Road	9/10/2012		0.24 J	ND(0.50)	ND(0.50)	ND(0.50)	ND(0.50)	ND(0.50)	ND(0.50)	ND(0.50)	ND(0.50)	ND(5.0)
M35P028L07	14307 Robcaste Road	10/1/2012		0.15 J	ND(0.50)	ND(0.50)	ND(0.50)	ND(0.50)	ND(0.50)	ND(0.50)	ND(0.50)	ND(0.50)	ND(5.0)
M35P028L07	14307 Robcaste Road	11/13/2012		0.11 J	ND(0.50)	ND(0.50)	ND(0.50)	ND(0.50)	ND(0.50)	ND(0.50)	ND(0.50)	ND(0.50)	ND(5.0)

Table 1 - Historical Private Supply Well Analytical Table

Inactive Exxon Facility #28077
14258 Jarrettsville Pike
Phoenix, Maryland

Map/Parcel/Lot	Address	Sample Date	POET Sample Point	MTBE (µg/L)	Benzene (µg/L)	Toluene (µg/L)	Ethyl-benzene (µg/L)	Total Xylenes (µg/L)	Naph-thalene (µg/L)	DIPE (µg/L)	ETBE (µg/L)	TAME (µg/L)	TBA (µg/L)
M35P028L07	14307 Robcaste Road	12/10/2012		0.14 J	ND(0.50)	ND(0.50)	ND(0.50)	ND(0.50)	ND(0.50)	ND(0.50)	ND(0.50)	ND(0.50)	ND(5.0)
M35P028L07	14307 Robcaste Road	1/7/2013		0.14 J	ND(0.50)	ND(0.50)	ND(0.50)	ND(0.50)	ND(0.50)	ND(0.50)	ND(0.50)	ND(0.50)	ND(5.0)
M35P028L07	14307 Robcaste Road	2/4/2013		0.16 J	ND(0.50)	ND(0.50)	ND(0.50)	ND(0.50)	ND(0.50)	ND(0.50)	ND(0.50)	ND(0.50)	ND(5.0)
M35P028L07	14307 Robcaste Road	3/11/2013		0.17 J	ND(0.50)	0.37 J	ND(0.50)	ND(0.50)	ND(0.50)	ND(0.50)	ND(0.50)	ND(0.50)	ND(5.0)
M35P028L07	14307 Robcaste Road	4/1/2013		0.16 J	ND(0.50)	ND(0.50)	ND(0.50)	ND(0.50)	ND(0.50)	ND(0.50)	ND(0.50)	ND(0.50)	ND(5.0)
M35P028L07	14307 Robcaste Road	5/16/2013		0.25 J	ND(0.50)	ND(0.50)	ND(0.50)	ND(0.50)	ND(0.50)	ND(0.50)	ND(0.50)	ND(0.50)	ND(5.0)
M35P028L07	14307 Robcaste Road	6/3/2013		0.10 J	ND(0.50)	ND(0.50)	ND(0.50)	ND(0.50)	ND(0.50)	ND(0.50)	ND(0.50)	ND(0.50)	ND(5.0)
M35P028L07	14307 Robcaste Road	7/10/2013		0.23 J	ND(0.50)	ND(0.50)	ND(0.50)	ND(0.50)	ND(0.50)	ND(0.50)	ND(0.50)	ND(0.50)	ND(5.0)
M35P028L07	14307 Robcaste Road	8/13/2013		0.17 J	ND(0.50)	ND(0.50)	ND(0.50)	ND(0.50)	ND(0.50)	ND(0.50)	ND(0.50)	ND(0.50)	ND(5.0)
M35P028L07	14307 Robcaste Road	9/9/2013		0.19 J	ND(0.50)	ND(0.50)	ND(0.50)	ND(0.50)	ND(0.50)	ND(0.50)	ND(0.50)	ND(0.50)	ND(5.0)
M35P028L07	14307 Robcaste Road	11/4/2013		0.17 J	ND(0.50)	ND(0.50)	ND(0.50)	ND(0.50)	ND(0.50)	ND(0.50)	ND(0.50)	ND(0.50)	ND(5.0)
M35P028L07	14307 Robcaste Road	12/2/2013		0.22 J	ND(0.50)	ND(0.50)	ND(0.50)	ND(0.50)	ND(0.50)	ND(0.50)	ND(0.50)	ND(0.50)	ND(5.0)
M35P028L07	14307 Robcaste Road	1/6/2014		0.18 J	ND(0.50)	ND(0.50)	ND(0.50)	ND(0.50)	ND(0.50)	ND(0.50)	ND(0.50)	ND(0.50)	ND(5.0)
M35P028L07	14307 Robcaste Road	2/12/2014		0.14 J	ND(0.50)	ND(0.50)	ND(0.50)	ND(0.50)	ND(0.50)	ND(0.50)	ND(0.50)	ND(0.50)	ND(5.0)
M35P028L07	14307 Robcaste Road	3/6/2014		0.13 J	ND(0.50)	ND(0.50)	ND(0.50)	ND(0.50)	ND(0.50)	ND(0.50)	ND(0.50)	ND(0.50)	ND(5.0)
M35P028L07	14307 Robcaste Road	5/15/2014		0.057 J	ND(0.50)	ND(0.50)	ND(0.50)	ND(0.50)	ND(0.50)	ND(0.50)	ND(0.50)	ND(0.50)	3.0 J
M35P028L07	14307 Robcaste Road	6/9/2014		0.14 J	ND(0.50)	ND(0.50)	ND(0.50)	ND(0.50)	ND(0.50)	ND(0.50)	ND(0.50)	ND(0.50)	ND(5.0)
M35P028L07	14307 Robcaste Road	8/4/2014		0.21 J	ND(0.50)	ND(0.50)	ND(0.50)	ND(0.50)	ND(0.50)	ND(0.50)	ND(0.50)	ND(0.50)	ND(5.0)
M35P028L07	14307 Robcaste Road	9/8/2014		0.12 J	ND(0.50)	ND(0.50)	ND(0.50)	ND(0.50)	ND(0.50)	ND(0.50)	ND(0.50)	ND(0.50)	ND(5.0)
M35P028L07	14307 Robcaste Road	10/6/2014		0.28 J	ND(0.50)	ND(0.50)	ND(0.50)	ND(0.50)	ND(0.50)	ND(0.50)	ND(0.50)	ND(0.50)	ND(5.0)
M35P028L07	14307 Robcaste Road	11/13/2014		0.17 J	ND(0.50)	ND(0.50)	ND(0.50)	ND(0.50)	ND(0.50)	ND(0.50)	ND(0.50)	ND(0.50)	ND(5.0)
M35P028L07	14307 Robcaste Road	12/1/2014		0.12 J	ND(0.50)	ND(0.50)	ND(0.50)	ND(0.50)	ND(0.50)	ND(0.50)	ND(0.50)	ND(0.50)	ND(5.0)
M35P028L07	14307 Robcaste Road	1/5/2015		ND(0.5)	ND(0.5)	ND(0.5)	ND(0.5)	ND(0.5)	ND(0.5)	ND(0.5)	ND(0.5)	ND(0.5)	ND(25)
M35P028L07	14307 Robcaste Road	2/2/2015		ND(0.5)	ND(0.5)	ND(0.5)	ND(0.5)	ND(0.5)	ND(0.5)	ND(0.5)	ND(0.5)	ND(0.5)	ND(25)
M35P028L07	14307 Robcaste Road	3/12/2015		ND(0.5)	ND(0.5)	ND(0.5)	ND(0.5)	ND(0.5)	ND(0.5)	ND(0.5)	ND(0.5)	ND(0.5)	ND(25)
M35P028L07	14307 Robcaste Road	5/4/2015		ND(0.5)	ND(0.5)	ND(0.5)	ND(0.5)	ND(0.5)	ND(0.5)	ND(0.5)	ND(0.5)	ND(0.5)	ND(25)
M35P028L07	14307 Robcaste Road	6/1/2015		ND(0.5)	ND(0.5)	ND(0.5)	ND(0.5)	ND(0.5)	ND(0.5)	ND(0.5)	ND(0.5)	ND(0.5)	ND(25)
M35P028L07	14307 Robcaste Road	7/6/2015		0.1 J	ND(0.5)	ND(0.5)	ND(0.5)	ND(0.5)	ND(0.5)	ND(0.5)	ND(0.5)	ND(0.5)	ND(25)
M35P028L07	14307 Robcaste Road	8/3/2015		0.1 J	ND(0.5)	ND(0.5)	ND(0.5)	ND(0.5)	ND(0.5)	ND(0.5)	ND(0.5)	ND(0.5)	ND(25)
M35P028L07	14307 Robcaste Road	9/14/2015		0.1 J	ND(0.5)	ND(0.5)	ND(0.5)	ND(0.5)	ND(0.5)	ND(0.5)	ND(0.5)	ND(0.5)	ND(25)

Table 1 - Historical Private Supply Well Analytical Table

Inactive Exxon Facility #28077
14258 Jarrettsville Pike
Phoenix, Maryland

Map/Parcel/Lot	Address	Sample Date	POET Sample Point	MTBE (µg/L)	Benzene (µg/L)	Toluene (µg/L)	Ethyl-benzene (µg/L)	Total Xylenes (µg/L)	Naph-thalene (µg/L)	DIPE (µg/L)	ETBE (µg/L)	TAME (µg/L)	TBA (µg/L)
M35P028L07	14307 Robcaste Road	10/5/2015		ND(0.5)	ND(0.5)	ND(0.5)	ND(0.5)	ND(0.5)	ND(0.5)	ND(0.5)	ND(0.5)	ND(0.5)	ND(25)
M35P028L07	14307 Robcaste Road	11/2/2015		ND(0.5)	ND(0.5)	ND(0.5)	ND(0.5)	ND(0.5)	ND(0.5)	ND(0.5)	ND(0.5)	ND(0.5)	ND(25)
M35P028L07	14307 Robcaste Road	12/7/2015		ND(0.5)	ND(0.5)	ND(0.5)	ND(0.5)	ND(0.5)	ND(0.5)	ND(0.5)	ND(0.5)	ND(0.5)	ND(25)
M35P028L06	14308 Robcaste Road	3/17/2006		ND(0.50)	ND(0.50)	ND(0.50)	ND(0.50)	ND(0.50)	ND(0.50)	ND(0.50)	ND(0.50)	ND(0.50)	ND(5.0)
M35P028L06	14308 Robcaste Road	1/22/2007		ND(0.50)	ND(0.50)	ND(0.50)	ND(0.50)	ND(0.50)	ND(0.50)	ND(0.50)	ND(0.50)	ND(0.50)	ND(5.0)
M35P028L06	14308 Robcaste Road	4/9/2007		ND(0.50)	ND(0.50)	ND(0.50)	ND(0.50)	ND(0.50)	ND(0.50)	ND(0.50)	ND(0.50)	ND(0.50)	ND(5.0)
M35P028L06	14308 Robcaste Road	7/19/2007		ND(0.50)	ND(0.50)	ND(0.50)	ND(0.50)	ND(0.50)	ND(0.50)	ND(0.50)	ND(0.50)	ND(0.50)	ND(5.0)
M35P028L06	14308 Robcaste Road	10/23/2007		ND(0.50)	ND(0.50)	ND(0.50)	ND(0.50)	ND(0.50)	ND(0.50)	ND(0.50)	ND(0.50)	ND(0.50)	ND(5.0)
M35P028L06	14308 Robcaste Road	1/14/2008		ND(0.50)	ND(0.50)	ND(0.50)	ND(0.50)	ND(0.50)	ND(0.50)	ND(0.50)	ND(0.50)	ND(0.50)	ND(5.0)
M35P028L06	14308 Robcaste Road	4/1/2008		ND(0.50)	ND(0.50)	ND(0.50)	ND(0.50)	ND(0.50)	ND(0.50)	ND(0.50)	ND(0.50)	ND(0.50)	ND(5.0)
M35P028L06	14308 Robcaste Road	7/16/2008		ND(0.50)	ND(0.50)	ND(0.50)	ND(0.50)	ND(0.50)	ND(0.50)	ND(0.50)	ND(0.50)	ND(0.50)	ND(5.0)
M35P028L06	14308 Robcaste Road	10/8/2008		ND(0.50)	ND(0.50)	ND(0.50)	ND(0.50)	ND(0.50)	ND(0.50)	ND(0.50)	ND(0.50)	ND(0.50)	ND(5.0)
M35P028L06	14308 Robcaste Road	1/13/2009		ND(0.50)	ND(0.50)	ND(0.50)	ND(0.50)	ND(0.50)	ND(0.50)	ND(0.50)	ND(0.50)	ND(0.50)	ND(5.0)
M35P028L06	14308 Robcaste Road	4/1/2009		ND(0.50)	ND(0.50)	ND(0.50)	ND(0.50)	ND(0.50)	ND(0.50)	ND(0.50)	ND(0.50)	ND(0.50)	ND(5.0)
M35P028L06	14308 Robcaste Road	7/8/2009		ND(0.50)	ND(0.50)	ND(0.50)	ND(0.50)	ND(0.50)	ND(0.50)	ND(0.50)	ND(0.50)	ND(0.50)	ND(5.0)
M35P028L06	14308 Robcaste Road	10/8/2009		ND(0.50)	ND(0.50)	ND(0.50)	ND(0.50)	ND(0.50)	ND(0.50)	ND(0.50)	ND(0.50)	ND(0.50)	ND(5.0)
M35P028L06	14308 Robcaste Road	1/11/2010		ND(0.50)	ND(0.50)	ND(0.50)	ND(0.50)	ND(0.50)	ND(0.50)	ND(0.50)	ND(0.50)	ND(0.50)	ND(5.0)
M35P028L06	14308 Robcaste Road	4/12/2010		ND(0.50)	ND(0.50)	ND(0.50)	ND(0.50)	ND(0.50)	ND(0.50)	ND(0.50)	ND(0.50)	ND(0.50)	ND(5.0)
M35P028L06	14308 Robcaste Road	7/8/2010		ND(0.50)	ND(0.50)	1.9	ND(0.50)	ND(0.50)	ND(0.50)	ND(0.50)	ND(0.50)	ND(0.50)	ND(5.0)
M35P028L06	14308 Robcaste Road	10/19/2010		ND(0.50)	ND(0.50)	ND(0.50)	ND(0.50)	ND(0.50)	ND(0.50)	ND(0.50)	ND(0.50)	ND(0.50)	ND(5.0)
M35P028L06	14308 Robcaste Road	1/17/2011		ND(0.50)	ND(0.50)	ND(0.50)	ND(0.50)	ND(0.50)	ND(0.50)	ND(0.50)	ND(0.50)	ND(0.50)	ND(5.0)
M35P028L06	14308 Robcaste Road	4/12/2011		ND(0.50)	ND(0.50)	ND(0.50)	ND(0.50)	ND(0.50)	ND(0.50)	ND(0.50)	ND(0.50)	ND(0.50)	ND(5.0)
M35P028L06	14308 Robcaste Road	7/19/2011		ND(0.50)	ND(0.50)	ND(0.50)	ND(0.50)	ND(0.50)	ND(0.50)	ND(0.50)	ND(0.50)	ND(0.50)	ND(5.0)
M35P028L06	14308 Robcaste Road	10/17/2011		ND(0.50)	ND(0.50)	ND(0.50)	ND(0.50)	ND(0.50)	ND(0.50)	ND(0.50)	ND(0.50)	ND(0.50)	ND(5.0)
M35P028L06	14308 Robcaste Road	1/10/2012		ND(0.50)	ND(0.50)	ND(0.50)	ND(0.50)	ND(0.50)	ND(0.50)	ND(0.50)	ND(0.50)	ND(0.50)	ND(5.0)
M35P028L06	14308 Robcaste Road	4/9/2012		ND(0.50)	ND(0.50)	ND(0.50)	ND(0.50)	ND(0.50)	ND(0.50)	ND(0.50)	ND(0.50)	ND(0.50)	ND(5.0)
M35P028L06	14308 Robcaste Road	7/12/2012		ND(0.50)	ND(0.50)	ND(0.50)	ND(0.50)	ND(0.50)	ND(0.50)	ND(0.50)	ND(0.50)	ND(0.50)	ND(5.0)
M35P028L06	14308 Robcaste Road	1/9/2013		ND(0.50)	ND(0.50)	ND(0.50)	ND(0.50)	ND(0.50)	ND(0.50)	ND(0.50)	ND(0.50)	ND(0.50)	ND(5.0)
M35P028L06	14308 Robcaste Road	4/10/2013		ND(0.50)	ND(0.50)	ND(0.50)	ND(0.50)	ND(0.50)	ND(0.50)	ND(0.50)	ND(0.50)	ND(0.50)	ND(5.0)
M35P028L06	14308 Robcaste Road	7/30/2013		ND(0.50)	ND(0.50)	ND(0.50)	ND(0.50)	ND(0.50)	ND(0.50)	ND(0.50)	ND(0.50)	ND(0.50)	ND(5.0)

Table 1 - Historical Private Supply Well Analytical Table

Inactive Exxon Facility #28077
14258 Jarrettsville Pike
Phoenix, Maryland

Map/Parcel/Lot	Address	Sample Date	POET Sample Point	MTBE (µg/L)	Benzene (µg/L)	Toluene (µg/L)	Ethyl-benzene (µg/L)	Total Xylenes (µg/L)	Naph-thalene (µg/L)	DIPE (µg/L)	ETBE (µg/L)	TAME (µg/L)	TBA (µg/L)
M35P028L06	14308 Robcaste Road	10/9/2013		ND(0.50)	ND(0.50)	ND(0.50)	ND(0.50)	ND(0.50)	ND(0.50)	ND(0.50)	ND(0.50)	ND(0.50)	ND(5.0)
M35P028L06	14308 Robcaste Road	1/20/2014		ND(0.50)	ND(0.50)	ND(0.50)	ND(0.50)	ND(0.50)	ND(0.50)	ND(0.50)	ND(0.50)	ND(0.50)	ND(5.0)
M35P028L06	14308 Robcaste Road	4/15/2014		ND(0.50)	ND(0.50)	ND(0.50)	ND(0.50)	ND(0.50)	ND(0.50)	ND(0.50)	ND(0.50)	ND(0.50)	ND(5.0)
M35P028L06	14308 Robcaste Road	7/17/2014		ND(0.50)	ND(0.50)	ND(0.50)	ND(0.50)	ND(0.50)	ND(0.50)	ND(0.50)	ND(0.50)	ND(0.50)	ND(5.0)
M35P028L06	14308 Robcaste Road	10/8/2014		ND(0.50)	ND(0.50)	ND(0.50)	ND(0.50)	ND(0.50)	ND(0.50)	ND(0.50)	ND(0.50)	ND(0.50)	ND(5.0)
M35P028L06	14308 Robcaste Road	1/20/2015		ND(0.5)	ND(0.5)	ND(0.5)	ND(0.5)	ND(0.5)	ND(0.50)	ND(0.50)	ND(0.50)	ND(0.50)	ND(25.0)
M35P028L06	14308 Robcaste Road	4/8/2015		ND(0.5)	ND(0.5)	ND(0.5)	ND(0.5)	ND(0.5)	ND(0.5)	ND(0.5)	ND(0.5)	ND(0.5)	ND(25)
M35P028L06	14308 Robcaste Road	7/8/2015		ND(0.5)	ND(0.5)	8.0	ND(0.5)	ND(0.5)	ND(0.5)	ND(0.5)	ND(0.5)	ND(0.5)	ND(25)
M35P028L06	14308 Robcaste Road	11/12/2015		ND(0.5)	ND(0.5)	ND(0.5)	ND(0.5)	ND(0.5)	ND(0.5)	ND(0.5)	ND(0.5)	ND(0.5)	ND(25)
M35P405L02	3517 Southside Avenue	5/31/2006		0.28 J	ND(0.50)	ND(0.50)	ND(0.50)	ND(0.50)	ND(0.50)	ND(0.50)	ND(0.50)	ND(0.50)	ND(5.0)
M35P405L02	3517 Southside Avenue	8/29/2006		0.22 J	ND(0.50)	ND(0.50)	ND(0.50)	ND(0.50)	ND(0.50)	ND(0.50)	ND(0.50)	ND(0.50)	ND(5.0)
M35P405L02	3517 Southside Avenue	2/20/2007		ND(0.50)	ND(0.50)	ND(0.50)	ND(0.50)	ND(0.50)	ND(0.50)	ND(0.50)	ND(0.50)	ND(0.50)	ND(5.0)
M35P405L02	3517 Southside Avenue	4/9/2007		ND(0.50)	ND(0.50)	ND(0.50)	ND(0.50)	ND(0.50)	ND(0.50)	ND(0.50)	ND(0.50)	ND(0.50)	ND(5.0)
M35P405L02	3517 Southside Avenue	7/21/2007		ND(0.50)	ND(0.50)	0.045 J	ND(0.50)	ND(0.50)	ND(0.50)	ND(0.50)	ND(0.50)	ND(0.50)	ND(5.0)
M35P405L02	3517 Southside Avenue	10/23/2007		0.16 J	ND(0.50)	ND(0.50)	ND(0.50)	ND(0.50)	ND(0.50)	ND(0.50)	ND(0.50)	ND(0.50)	ND(5.0)
M35P405L02	3517 Southside Avenue	1/18/2008		0.13 J	ND(0.50)	ND(0.50)	ND(0.50)	ND(0.50)	ND(0.50)	ND(0.50)	ND(0.50)	ND(0.50)	ND(5.0)
M35P405L02	3517 Southside Avenue	4/2/2008		0.072 J	ND(0.50)	ND(0.50)	ND(0.50)	ND(0.50)	ND(0.50)	ND(0.50)	ND(0.50)	ND(0.50)	ND(5.0)
M35P405L02	3517 Southside Avenue	7/22/2008		ND(0.50)	ND(0.50)	0.071 J	ND(0.50)	ND(0.50)	ND(0.50)	ND(0.50)	ND(0.50)	ND(0.50)	ND(5.0)
M35P405L02	3517 Southside Avenue	10/8/2008		ND(0.50)	ND(0.50)	ND(0.50)	ND(0.50)	ND(0.50)	ND(0.50)	ND(0.50)	ND(0.50)	ND(0.50)	ND(5.0)
M35P405L02	3517 Southside Avenue	1/16/2009		ND(0.50)	ND(0.50)	ND(0.50)	ND(0.50)	ND(0.50)	ND(0.50)	ND(0.50)	ND(0.50)	ND(0.50)	ND(5.0)
M35P405L02	3517 Southside Avenue	4/1/2009		ND(0.50)	ND(0.50)	ND(0.50)	ND(0.50)	ND(0.50)	ND(0.50)	ND(0.50)	ND(0.50)	ND(0.50)	ND(5.0)
M35P405L02	3517 Southside Avenue	7/14/2009		ND(0.50)	ND(0.50)	ND(0.50)	ND(0.50)	ND(0.50)	ND(0.50)	ND(0.50)	ND(0.50)	ND(0.50)	ND(5.0)
M35P405L02	3517 Southside Avenue	10/7/2009		ND(0.50)	ND(0.50)	ND(0.50)	ND(0.50)	ND(0.50)	ND(0.50)	ND(0.50)	ND(0.50)	ND(0.50)	ND(5.0)
M35P405L02	3517 Southside Avenue	1/14/2010		ND(0.50)	ND(0.50)	ND(0.50)	ND(0.50)	ND(0.50)	ND(0.50)	ND(0.50)	ND(0.50)	ND(0.50)	ND(5.0)
M35P405L02	3517 Southside Avenue	4/14/2010		ND(0.50)	ND(0.50)	ND(0.50)	ND(0.50)	ND(0.50)	ND(0.50)	ND(0.50)	ND(0.50)	ND(0.50)	ND(5.0)
M35P405L02	3517 Southside Avenue	7/20/2010		ND(0.50)	ND(0.50)	0.10 J	ND(0.50)	ND(0.50)	ND(0.50)	ND(0.50)	ND(0.50)	ND(0.50)	ND(5.0)
M35P405L02	3517 Southside Avenue	10/22/2010		ND(0.50)	ND(0.50)	ND(0.50)	ND(0.50)	ND(0.50)	ND(0.50)	ND(0.50)	ND(0.50)	ND(0.50)	ND(5.0)
M35P405L02	3517 Southside Avenue	1/17/2011		ND(0.50)	ND(0.50)	ND(0.50)	ND(0.50)	ND(0.50)	ND(0.50)	ND(0.50)	ND(0.50)	ND(0.50)	ND(5.0)
M35P405L02	3517 Southside Avenue	4/13/2011		ND(0.50)	ND(0.50)	ND(0.50)	ND(0.50)	ND(0.50)	ND(0.50)	ND(0.50)	ND(0.50)	ND(0.50)	ND(5.0)
M35P405L02	3517 Southside Avenue	7/15/2011		ND(0.50)	ND(0.50)	ND(0.50)	ND(0.50)	ND(0.50)	ND(0.50)	ND(0.50)	ND(0.50)	ND(0.50)	ND(5.0)

Table 1 - Historical Private Supply Well Analytical Table

Inactive Exxon Facility #28077
14258 Jarrettsville Pike
Phoenix, Maryland

Map/Parcel/Lot	Address	Sample Date	POET Sample Point	MTBE (µg/L)	Benzene (µg/L)	Toluene (µg/L)	Ethyl-benzene (µg/L)	Total Xylenes (µg/L)	Naph-thalene (µg/L)	DIPE (µg/L)	ETBE (µg/L)	TAME (µg/L)	TBA (µg/L)
M35P405L02	3517 Southside Avenue	1/19/2012		ND(0.50)	ND(0.50)	ND(0.50)	ND(0.50)	ND(0.50)	ND(0.50)	ND(0.50)	ND(0.50)	ND(0.50)	ND(5.0)
M35P405L02	3517 Southside Avenue	4/12/2012		ND(0.50)	ND(0.50)	ND(0.50)	ND(0.50)	ND(0.50)	ND(0.50)	ND(0.50)	ND(0.50)	ND(0.50)	ND(5.0)
M35P405L02	3517 Southside Avenue	7/27/2012		ND(0.50)	ND(0.50)	ND(0.50)	ND(0.50)	ND(0.50)	ND(0.50)	ND(0.50)	ND(0.50)	ND(0.50)	ND(5.0)
M35P405L02	3517 Southside Avenue	10/11/2012		ND(0.50)	ND(0.50)	ND(0.50)	ND(0.50)	ND(0.50)	ND(0.50)	ND(0.50)	ND(0.50)	ND(0.50)	ND(5.0)
M35P405L02	3517 Southside Avenue	1/21/2013		ND(0.50)	ND(0.50)	ND(0.50)	ND(0.50)	ND(0.50)	ND(0.50)	ND(0.50)	ND(0.50)	ND(0.50)	ND(5.0)
M35P405L02	3517 Southside Avenue	4/9/2013		ND(0.50)	ND(0.50)	ND(0.50)	ND(0.50)	ND(0.50)	ND(0.50)	ND(0.50)	ND(0.50)	ND(0.50)	ND(5.0)
M35P405L02	3517 Southside Avenue	10/17/2013		ND(0.50)	ND(0.50)	0.050 J	ND(0.50)	ND(0.50)	ND(0.50)	ND(0.50)	ND(0.50)	ND(0.50)	ND(5.0)
M35P405L02	3517 Southside Avenue	2/7/2014		ND(0.50)	ND(0.50)	ND(0.50)	ND(0.50)	ND(0.50)	ND(0.50)	ND(0.50)	ND(0.50)	ND(0.50)	ND(5.0)
M35P405L02	3517 Southside Avenue	4/17/2014		ND(0.50)	ND(0.50)	ND(0.50)	ND(0.50)	ND(0.50)	ND(0.50)	ND(0.50)	ND(0.50)	ND(0.50)	ND(5.0)
M35P405L02	3517 Southside Avenue	7/9/2014		ND(0.50)	ND(0.50)	0.23 J	ND(0.50)	ND(0.50)	ND(0.50)	ND(0.50)	ND(0.50)	ND(0.50)	ND(5.0)
M35P405L02	3517 Southside Avenue	10/14/2014		ND(0.50)	ND(0.50)	ND(0.50)	ND(0.50)	ND(0.50)	ND(0.50)	ND(0.50)	ND(0.50)	ND(0.50)	ND(5.0)
M35P405L02	3517 Southside Avenue	4/23/2015		ND(0.5)	ND(0.5)	ND(0.5)	ND(0.5)	ND(0.5)	ND(0.5)	ND(0.5)	ND(0.5)	ND(0.5)	ND(25)
M35P405L02	3517 Southside Avenue	7/22/2015		ND(0.5)	ND(0.5)	0.1 J	ND(0.5)	ND(0.5)	ND(0.5)	ND(0.5)	ND(0.5)	ND(0.5)	ND(25)
M35P405L02	3517 Southside Avenue	10/28/2015		ND(0.5)	ND(0.5)	ND(0.5)	ND(0.5)	ND(0.5)	ND(0.5)	ND(0.5)	ND(0.5)	ND(0.5)	ND(25)
M35P399L01	3523 Southside Avenue	3/16/2006		0.44 J	ND(0.50)	ND(0.50)	ND(0.50)	ND(0.50)	ND(0.50)	ND(0.50)	ND(0.50)	ND(0.50)	ND(5.0)
M35P399L01	3523 Southside Avenue	6/16/2006		0.76	ND(0.50)	ND(0.50)	ND(0.50)	ND(0.50)	ND(0.50)	ND(0.50)	ND(0.50)	ND(0.50)	ND(5.0)
M35P399L01	3523 Southside Avenue	8/19/2006		0.74	ND(0.50)	ND(0.50)	ND(0.50)	ND(0.50)	ND(0.50)	ND(0.50)	ND(0.50)	ND(0.50)	ND(5.0)
M35P399L01	3523 Southside Avenue	1/27/2007		0.16 J	ND(0.50)	ND(0.50)	ND(0.50)	ND(0.50)	ND(0.50)	ND(0.50)	ND(0.50)	ND(0.50)	ND(5.0)
M35P399L01	3523 Southside Avenue	7/21/2007		0.41 J	ND(0.50)	ND(0.50)	ND(0.50)	ND(0.50)	ND(0.50)	ND(0.50)	ND(0.50)	ND(0.50)	ND(5.0)
M35P399L01	3523 Southside Avenue	10/23/2007		0.47 J	ND(0.50)	ND(0.50)	ND(0.50)	ND(0.50)	ND(0.50)	ND(0.50)	ND(0.50)	ND(0.50)	ND(5.0)
M35P399L01	3523 Southside Avenue	1/15/2008		0.36 J	ND(0.50)	ND(0.50)	ND(0.50)	ND(0.50)	ND(0.50)	ND(0.50)	ND(0.50)	ND(0.50)	ND(5.0)
M35P399L01	3523 Southside Avenue	4/3/2008		0.18 J	ND(0.50)	ND(0.50)	ND(0.50)	ND(0.50)	ND(0.50)	ND(0.50)	ND(0.50)	ND(0.50)	ND(5.0)
M35P399L01	3523 Southside Avenue	7/14/2008		0.29 J	ND(0.50)	ND(0.50)	ND(0.50)	ND(0.50)	ND(0.50)	ND(0.50)	ND(0.50)	ND(0.50)	ND(5.0)
M35P399L01	3523 Southside Avenue	10/9/2008		0.33 J	ND(0.50)	ND(0.50)	ND(0.50)	ND(0.50)	ND(0.50)	ND(0.50)	ND(0.50)	ND(0.50)	ND(5.0)
M35P399L01	3523 Southside Avenue	1/13/2009		0.12 J	ND(0.50)	ND(0.50)	ND(0.50)	ND(0.50)	ND(0.50)	ND(0.50)	ND(0.50)	ND(0.50)	ND(5.0)
M35P399L01	3523 Southside Avenue	4/1/2009		0.26 J	ND(0.50)	ND(0.50)	ND(0.50)	ND(0.50)	ND(0.50)	ND(0.50)	ND(0.50)	ND(0.50)	ND(5.0)
M35P399L01	3523 Southside Avenue	7/14/2009		0.21 J	ND(0.50)	ND(0.50)	ND(0.50)	ND(0.50)	ND(0.50)	ND(0.50)	ND(0.50)	ND(0.50)	ND(5.0)
M35P399L01	3523 Southside Avenue	10/7/2009		ND(0.50)	ND(0.50)	ND(0.50)	ND(0.50)	ND(0.50)	ND(0.50)	ND(0.50)	ND(0.50)	ND(0.50)	ND(5.0)
M35P399L01	3523 Southside Avenue	4/12/2010		ND(0.50)	ND(0.50)	ND(0.50)	ND(0.50)	ND(0.50)	ND(0.50)	ND(0.50)	ND(0.50)	ND(0.50)	ND(5.0)
M35P399L01	3523 Southside Avenue	7/21/2010		ND(0.50)	ND(0.50)	ND(0.50)	ND(0.50)	ND(0.50)	ND(0.50)	ND(0.50)	ND(0.50)	ND(0.50)	ND(5.0)

Table 1 - Historical Private Supply Well Analytical Table

Inactive Exxon Facility #28077
14258 Jarrettsville Pike
Phoenix, Maryland

Map/Parcel/Lot	Address	Sample Date	POET Sample Point	MTBE (µg/L)	Benzene (µg/L)	Toluene (µg/L)	Ethyl-benzene (µg/L)	Total Xylenes (µg/L)	Naph-thalene (µg/L)	DIPE (µg/L)	ETBE (µg/L)	TAME (µg/L)	TBA (µg/L)
M35P399L01	3523 Southside Avenue	1/13/2011		ND(0.50)	ND(0.50)	ND(0.50)	ND(0.50)	ND(0.50)	ND(0.50)	ND(0.50)	ND(0.50)	ND(0.50)	ND(5.0)
M35P399L01	3523 Southside Avenue	4/11/2011		ND(0.50)	ND(0.50)	ND(0.50)	ND(0.50)	ND(0.50)	ND(0.50)	ND(0.50)	ND(0.50)	ND(0.50)	ND(5.0)
M35P399L01	3523 Southside Avenue	7/11/2011		ND(0.50)	ND(0.50)	ND(0.50)	ND(0.50)	ND(0.50)	ND(0.50)	ND(0.50)	ND(0.50)	ND(0.50)	ND(5.0)
M35P399L01	3523 Southside Avenue	10/17/2011		ND(0.50)	ND(0.50)	ND(0.50)	ND(0.50)	ND(0.50)	ND(0.50)	ND(0.50)	ND(0.50)	ND(0.50)	ND(5.0)
M35P399L01	3523 Southside Avenue	1/11/2012		ND(0.50)	ND(0.50)	ND(0.50)	ND(0.50)	ND(0.50)	ND(0.50)	ND(0.50)	ND(0.50)	ND(0.50)	ND(5.0)
M35P399L01	3523 Southside Avenue	4/11/2012		ND(0.50)	ND(0.50)	ND(0.50)	ND(0.50)	ND(0.50)	ND(0.50)	ND(0.50)	ND(0.50)	ND(0.50)	ND(5.0)
M35P399L01	3523 Southside Avenue	7/9/2012		ND(0.50)	ND(0.50)	ND(0.50)	ND(0.50)	ND(0.50)	ND(0.50)	ND(0.50)	ND(0.50)	ND(0.50)	ND(5.0)
M35P399L01	3523 Southside Avenue	10/9/2012		ND(0.50)	ND(0.50)	ND(0.50)	ND(0.50)	ND(0.50)	ND(0.50)	ND(0.50)	ND(0.50)	ND(0.50)	ND(5.0)
M35P399L01	3523 Southside Avenue	1/14/2013		ND(0.50)	ND(0.50)	ND(0.50)	ND(0.50)	ND(0.50)	ND(0.50)	ND(0.50)	ND(0.50)	ND(0.50)	ND(5.0)
M35P399L01	3523 Southside Avenue	4/11/2013		ND(0.50)	ND(0.50)	ND(0.50)	ND(0.50)	ND(0.50)	ND(0.50)	ND(0.50)	ND(0.50)	ND(0.50)	ND(5.0)
M35P399L01	3523 Southside Avenue	10/10/2013		ND(0.50)	ND(0.50)	ND(0.50)	ND(0.50)	ND(0.50)	ND(0.50)	ND(0.50)	ND(0.50)	ND(0.50)	ND(5.0)
M35P399L01	3523 Southside Avenue	1/13/2014		ND(0.50)	ND(0.50)	ND(0.50)	ND(0.50)	ND(0.50)	ND(0.50)	ND(0.50)	ND(0.50)	ND(0.50)	ND(5.0)
M35P399L01	3523 Southside Avenue	4/15/2014		ND(0.50)	ND(0.50)	ND(0.50)	ND(0.50)	ND(0.50)	ND(0.50)	ND(0.50)	ND(0.50)	ND(0.50)	ND(5.0)
M35P399L01	3523 Southside Avenue	8/6/2014		ND(0.50)	ND(0.50)	0.27 J	ND(0.50)	ND(0.50)	ND(0.50)	ND(0.50)	ND(0.50)	ND(0.50)	ND(5.0)
M35P399L01	3523 Southside Avenue	1/20/2015		ND(0.5)	ND(0.5)	ND(0.5)	ND(0.5)	ND(0.5)	ND(0.50)	ND(0.50)	ND(0.50)	ND(0.50)	ND(25.0)
M35P399L01	3523 Southside Avenue	4/14/2015		ND(0.5)	ND(0.5)	ND(0.5)	ND(0.5)	ND(0.5)	ND(0.5)	ND(0.5)	ND(0.5)	ND(0.5)	ND(25)
M35P399L01	3523 Southside Avenue	7/16/2015		ND(0.5)	ND(0.5)	ND(0.5)	ND(0.5)	ND(0.5)	ND(0.5)	ND(0.5)	ND(0.5)	ND(0.5)	ND(25)
M35P399L01	3523 Southside Avenue	11/18/2015		ND(0.5)	ND(0.5)	ND(0.5)	ND(0.5)	ND(0.5)	ND(0.5)	ND(0.5)	ND(0.5)	ND(0.5)	ND(25)
M35P277L03	3525 Southside Avenue	3/2/2006		ND(0.50)	ND(0.50)	ND(0.50)	ND(0.50)	ND(0.50)	ND(0.50)	ND(0.50)	ND(0.50)	ND(0.50)	ND(5.0)
M35P277L03	3525 Southside Avenue	3/28/2006		ND(0.50)	ND(0.50)	ND(0.50)	ND(0.50)	ND(0.50)	ND(0.50)	ND(0.50)	ND(0.50)	ND(0.50)	ND(5.0)
M35P277L03	3525 Southside Avenue	4/18/2006		ND(0.50)	ND(0.50)	ND(0.50)	ND(0.50)	ND(0.50)	ND(0.50)	ND(0.50)	ND(0.50)	ND(0.50)	ND(5.0)
M35P277L03	3525 Southside Avenue	6/14/2006		ND(0.50)	ND(0.50)	ND(0.50)	ND(0.50)	ND(0.50)	ND(0.50)	ND(0.50)	ND(0.50)	ND(0.50)	ND(5.0)
M35P277L03	3525 Southside Avenue	8/15/2006		ND(0.50)	ND(0.50)	ND(0.50)	ND(0.50)	ND(0.50)	ND(0.50)	ND(0.50)	ND(0.50)	ND(0.50)	ND(5.0)
M35P277L03	3525 Southside Avenue	1/22/2007		ND(0.50)	ND(0.50)	ND(0.50)	ND(0.50)	ND(0.50)	ND(0.50)	ND(0.50)	ND(0.50)	ND(0.50)	ND(5.0)
M35P277L03	3525 Southside Avenue	4/10/2007		ND(0.50)	ND(0.50)	ND(0.50)	ND(0.50)	ND(0.50)	ND(0.50)	ND(0.50)	ND(0.50)	ND(0.50)	ND(5.0)
M35P277L03	3525 Southside Avenue	7/18/2007		ND(0.50)	ND(0.50)	ND(0.50)	ND(0.50)	ND(0.50)	ND(0.50)	ND(0.50)	ND(0.50)	ND(0.50)	ND(5.0)
M35P277L03	3525 Southside Avenue	10/23/2007		0.16 J	ND(0.50)	ND(0.50)	ND(0.50)	ND(0.50)	ND(0.50)	ND(0.50)	ND(0.50)	ND(0.50)	ND(5.0)
M35P277L03	3525 Southside Avenue	1/18/2008		0.12 J	ND(0.50)	ND(0.50)	ND(0.50)	ND(0.50)	ND(0.50)	ND(0.50)	ND(0.50)	ND(0.50)	ND(5.0)
M35P277L03	3525 Southside Avenue	4/2/2008		ND(0.50)	ND(0.50)	ND(0.50)	ND(0.50)	ND(0.50)	ND(0.50)	ND(0.50)	ND(0.50)	ND(0.50)	ND(5.0)
M35P277L03	3525 Southside Avenue	7/14/2008		ND(0.50)	ND(0.50)	ND(0.50)	ND(0.50)	ND(0.50)	ND(0.50)	ND(0.50)	ND(0.50)	ND(0.50)	ND(5.0)

Table 1 - Historical Private Supply Well Analytical Table

Inactive Exxon Facility #28077
14258 Jarrettsville Pike
Phoenix, Maryland

Map/Parcel/Lot	Address	Sample Date	POET Sample Point	MTBE (µg/L)	Benzene (µg/L)	Toluene (µg/L)	Ethyl-benzene (µg/L)	Total Xylenes (µg/L)	Naph-thalene (µg/L)	DIPE (µg/L)	ETBE (µg/L)	TAME (µg/L)	TBA (µg/L)
M35P277L03	3525 Southside Avenue	10/9/2008		ND(0.50)	ND(0.50)	ND(0.50)	ND(0.50)	ND(0.50)	ND(0.50)	ND(0.50)	ND(0.50)	ND(0.50)	ND(5.0)
M35P277L03	3525 Southside Avenue	1/14/2009		ND(0.50)	ND(0.50)	ND(0.50)	ND(0.50)	ND(0.50)	ND(0.50)	ND(0.50)	ND(0.50)	ND(0.50)	ND(5.0)
M35P277L03	3525 Southside Avenue	4/1/2009		ND(0.50)	ND(0.50)	ND(0.50)	ND(0.50)	ND(0.50)	ND(0.50)	ND(0.50)	ND(0.50)	ND(0.50)	ND(5.0)
M35P277L03	3525 Southside Avenue	7/10/2009		ND(0.50)	ND(0.50)	ND(0.50)	ND(0.50)	ND(0.50)	ND(0.50)	ND(0.50)	ND(0.50)	ND(0.50)	ND(5.0)
M35P277L03	3525 Southside Avenue	10/13/2009		ND(0.50)	ND(0.50)	ND(0.50)	ND(0.50)	ND(0.50)	ND(0.50)	ND(0.50)	ND(0.50)	ND(0.50)	ND(5.0)
M35P277L03	3525 Southside Avenue	1/11/2010		ND(0.50)	ND(0.50)	ND(0.50)	ND(0.50)	ND(0.50)	ND(0.50)	ND(0.50)	ND(0.50)	ND(0.50)	ND(5.0)
M35P277L03	3525 Southside Avenue	4/14/2010		ND(0.50)	ND(0.50)	ND(0.50)	ND(0.50)	ND(0.50)	ND(0.50)	ND(0.50)	ND(0.50)	ND(0.50)	ND(5.0)
M35P277L03	3525 Southside Avenue	7/15/2010		ND(0.50)	ND(0.50)	ND(0.50)	ND(0.50)	ND(0.50)	ND(0.50)	ND(0.50)	ND(0.50)	ND(0.50)	ND(5.0)
M35P277L03	3525 Southside Avenue	10/21/2010		ND(0.50)	ND(0.50)	ND(0.50)	ND(0.50)	ND(0.50)	ND(0.50)	ND(0.50)	ND(0.50)	ND(0.50)	ND(5.0)
M35P277L03	3525 Southside Avenue	1/13/2011		ND(0.50)	ND(0.50)	ND(0.50)	ND(0.50)	ND(0.50)	ND(0.50)	ND(0.50)	ND(0.50)	ND(0.50)	ND(5.0)
M35P277L03	3525 Southside Avenue	4/19/2011		ND(0.50)	ND(0.50)	ND(0.50)	ND(0.50)	ND(0.50)	ND(0.50)	ND(0.50)	ND(0.50)	ND(0.50)	ND(5.0)
M35P277L03	3525 Southside Avenue	7/11/2011		ND(0.50)	ND(0.50)	ND(0.50)	ND(0.50)	ND(0.50)	ND(0.50)	ND(0.50)	ND(0.50)	ND(0.50)	ND(5.0)
M35P277L03	3525 Southside Avenue	10/20/2011		ND(0.50)	ND(0.50)	ND(0.50)	ND(0.50)	ND(0.50)	ND(0.50)	ND(0.50)	ND(0.50)	ND(0.50)	ND(5.0)
M35P277L03	3525 Southside Avenue	1/19/2012		ND(0.50)	ND(0.50)	ND(0.50)	ND(0.50)	ND(0.50)	ND(0.50)	ND(0.50)	ND(0.50)	ND(0.50)	ND(5.0)
M35P277L03	3525 Southside Avenue	4/10/2012		ND(0.50)	ND(0.50)	ND(0.50)	ND(0.50)	ND(0.50)	ND(0.50)	ND(0.50)	ND(0.50)	ND(0.50)	ND(5.0)
M35P277L03	3525 Southside Avenue	7/9/2012		ND(0.50)	ND(0.50)	ND(0.50)	ND(0.50)	ND(0.50)	ND(0.50)	ND(0.50)	ND(0.50)	ND(0.50)	ND(5.0)
M35P277L03	3525 Southside Avenue	10/9/2012		ND(0.50)	ND(0.50)	ND(0.50)	ND(0.50)	ND(0.50)	ND(0.50)	ND(0.50)	ND(0.50)	ND(0.50)	ND(5.0)
M35P277L03	3525 Southside Avenue	1/22/2013		ND(0.50)	ND(0.50)	ND(0.50)	ND(0.50)	ND(0.50)	ND(0.50)	ND(0.50)	ND(0.50)	ND(0.50)	ND(5.0)
M35P277L03	3525 Southside Avenue	4/15/2013		ND(0.50)	ND(0.50)	ND(0.50)	ND(0.50)	ND(0.50)	ND(0.50)	ND(0.50)	ND(0.50)	ND(0.50)	ND(5.0)
M35P277L03	3525 Southside Avenue	7/30/2013		ND(0.50)	ND(0.50)	ND(0.50)	ND(0.50)	ND(0.50)	ND(0.50)	ND(0.50)	ND(0.50)	ND(0.50)	ND(5.0)
M35P277L03	3525 Southside Avenue	10/10/2013		ND(0.50)	ND(0.50)	ND(0.50)	ND(0.50)	ND(0.50)	ND(0.50)	ND(0.50)	ND(0.50)	ND(0.50)	ND(5.0)
M35P277L03	3525 Southside Avenue	1/13/2014		ND(0.50)	ND(0.50)	ND(0.50)	ND(0.50)	ND(0.50)	ND(0.50)	ND(0.50)	ND(0.50)	ND(0.50)	ND(5.0)
M35P277L03	3525 Southside Avenue	4/15/2014		ND(0.50)	ND(0.50)	ND(0.50)	ND(0.50)	ND(0.50)	ND(0.50)	ND(0.50)	ND(0.50)	ND(0.50)	ND(5.0)
M35P277L03	3525 Southside Avenue	7/9/2014		ND(0.50)	ND(0.50)	ND(0.50)	ND(0.50)	ND(0.50)	ND(0.50)	ND(0.50)	ND(0.50)	ND(0.50)	ND(5.0)
M35P277L03	3525 Southside Avenue	10/13/2014		ND(0.50)	ND(0.50)	ND(0.50)	ND(0.50)	ND(0.50)	ND(0.50)	ND(0.50)	ND(0.50)	ND(0.50)	ND(5.0)
M35P277L03	3525 Southside Avenue	1/19/2015		ND(0.5)	ND(0.5)	ND(0.5)	ND(0.5)	ND(0.5)	ND(0.50)	ND(0.50)	ND(0.50)	ND(0.50)	ND(25.0)
M35P277L03	3525 Southside Avenue	4/10/2015		ND(0.5)	ND(0.5)	ND(0.5)	ND(0.5)	ND(0.5)	ND(0.5)	ND(0.5)	ND(0.5)	ND(0.5)	ND(25)
M35P277L03	3525 Southside Avenue	7/15/2015		ND(0.5)	ND(0.5)	ND(0.5)	ND(0.5)	ND(0.5)	ND(0.5)	ND(0.5)	ND(0.5)	ND(0.5)	ND(25)
M35P277L02	3527 Southside Avenue	3/2/2006		ND(0.50)	ND(0.50)	ND(0.50)	ND(0.50)	ND(0.50)	ND(0.50)	ND(0.50)	ND(0.50)	ND(0.50)	ND(5.0)
M35P277L02	3527 Southside Avenue	3/28/2006		ND(0.50)	ND(0.50)	ND(0.50)	ND(0.50)	ND(0.50)	ND(0.50)	ND(0.50)	ND(0.50)	ND(0.50)	ND(5.0)

Table 1 - Historical Private Supply Well Analytical Table

Inactive Exxon Facility #28077
14258 Jarrettsville Pike
Phoenix, Maryland

Map/Parcel/Lot	Address	Sample Date	POET Sample Point	MTBE (µg/L)	Benzene (µg/L)	Toluene (µg/L)	Ethyl-benzene (µg/L)	Total Xylenes (µg/L)	Naph-thalene (µg/L)	DIPE (µg/L)	ETBE (µg/L)	TAME (µg/L)	TBA (µg/L)
M35P277L02	3527 Southside Avenue	4/18/2006		ND(0.50)	ND(0.50)	ND(0.50)	ND(0.50)	ND(0.50)	ND(0.50)	ND(0.50)	ND(0.50)	ND(0.50)	ND(5.0)
M35P277L02	3527 Southside Avenue	6/14/2006		ND(0.50)	ND(0.50)	ND(0.50)	ND(0.50)	ND(0.50)	ND(0.50)	ND(0.50)	ND(0.50)	ND(0.50)	ND(5.0)
M35P277L02	3527 Southside Avenue	8/15/2006		ND(0.50)	ND(0.50)	ND(0.50)	ND(0.50)	ND(0.50)	ND(0.50)	ND(0.50)	ND(0.50)	ND(0.50)	ND(5.0)
M35P277L02	3527 Southside Avenue	1/22/2007		ND(0.50)	ND(0.50)	ND(0.50)	ND(0.50)	ND(0.50)	ND(0.50)	ND(0.50)	ND(0.50)	ND(0.50)	ND(5.0)
M35P277L02	3527 Southside Avenue	4/9/2007		ND(0.50)	ND(0.50)	ND(0.50)	ND(0.50)	ND(0.50)	ND(0.50)	ND(0.50)	ND(0.50)	ND(0.50)	ND(5.0)
M35P277L02	3527 Southside Avenue	7/18/2007		ND(0.50)	ND(0.50)	ND(0.50)	ND(0.50)	ND(0.50)	ND(0.50)	ND(0.50)	ND(0.50)	ND(0.50)	ND(5.0)
M35P277L02	3527 Southside Avenue	10/23/2007		0.23 J	ND(0.50)	ND(0.50)	ND(0.50)	ND(0.50)	ND(0.50)	ND(0.50)	ND(0.50)	ND(0.50)	ND(5.0)
M35P277L02	3527 Southside Avenue	1/17/2008		ND(0.50)	ND(0.50)	ND(0.50)	ND(0.50)	ND(0.50)	ND(0.50)	ND(0.50)	ND(0.50)	ND(0.50)	ND(5.0)
M35P277L02	3527 Southside Avenue	4/2/2008		ND(0.50)	ND(0.50)	ND(0.50)	ND(0.50)	ND(0.50)	ND(0.50)	ND(0.50)	ND(0.50)	ND(0.50)	ND(5.0)
M35P277L02	3527 Southside Avenue	7/14/2008		ND(0.50)	ND(0.50)	ND(0.50)	ND(0.50)	ND(0.50)	ND(0.50)	ND(0.50)	ND(0.50)	ND(0.50)	ND(5.0)
M35P277L02	3527 Southside Avenue	10/8/2008		ND(0.50)	ND(0.50)	ND(0.50)	ND(0.50)	ND(0.50)	ND(0.50)	ND(0.50)	ND(0.50)	ND(0.50)	ND(5.0)
M35P277L02	3527 Southside Avenue	1/13/2009		ND(0.50)	ND(0.50)	ND(0.50)	ND(0.50)	ND(0.50)	ND(0.50)	ND(0.50)	ND(0.50)	ND(0.50)	ND(5.0)
M35P277L02	3527 Southside Avenue	4/1/2009		ND(0.50)	ND(0.50)	ND(0.50)	ND(0.50)	ND(0.50)	ND(0.50)	ND(0.50)	ND(0.50)	ND(0.50)	ND(5.0)
M35P277L02	3527 Southside Avenue	7/10/2009		ND(0.50)	ND(0.50)	ND(0.50)	ND(0.50)	ND(0.50)	ND(0.50)	ND(0.50)	ND(0.50)	ND(0.50)	ND(5.0)
M35P277L02	3527 Southside Avenue	10/12/2009		ND(0.50)	ND(0.50)	ND(0.50)	ND(0.50)	ND(0.50)	ND(0.50)	ND(0.50)	ND(0.50)	ND(0.50)	ND(5.0)
M35P277L02	3527 Southside Avenue	1/14/2010		ND(0.50)	ND(0.50)	ND(0.50)	ND(0.50)	ND(0.50)	ND(0.50)	ND(0.50)	ND(0.50)	ND(0.50)	ND(5.0)
M35P277L02	3527 Southside Avenue	4/12/2010		ND(0.50)	ND(0.50)	ND(0.50)	ND(0.50)	ND(0.50)	ND(0.50)	ND(0.50)	ND(0.50)	ND(0.50)	ND(5.0)
M35P277L02	3527 Southside Avenue	7/15/2010		ND(0.50)	ND(0.50)	ND(0.50)	ND(0.50)	ND(0.50)	ND(0.50)	ND(0.50)	ND(0.50)	ND(0.50)	ND(5.0)
M35P277L02	3527 Southside Avenue	10/21/2010		ND(0.50)	ND(0.50)	ND(0.50)	ND(0.50)	ND(0.50)	ND(0.50)	ND(0.50)	ND(0.50)	ND(0.50)	ND(5.0)
M35P277L02	3527 Southside Avenue	1/13/2011		ND(0.50)	ND(0.50)	ND(0.50)	ND(0.50)	ND(0.50)	ND(0.50)	ND(0.50)	ND(0.50)	ND(0.50)	ND(5.0)
M35P277L02	3527 Southside Avenue	4/11/2011		ND(0.50)	ND(0.50)	ND(0.50)	ND(0.50)	ND(0.50)	ND(0.50)	ND(0.50)	ND(0.50)	ND(0.50)	ND(5.0)
M35P277L02	3527 Southside Avenue	7/12/2011		ND(0.50)	ND(0.50)	ND(0.50)	ND(0.50)	ND(0.50)	ND(0.50)	ND(0.50)	ND(0.50)	ND(0.50)	ND(5.0)
M35P277L02	3527 Southside Avenue	10/17/2011		ND(0.50)	ND(0.50)	ND(0.50)	ND(0.50)	ND(0.50)	ND(0.50)	ND(0.50)	ND(0.50)	ND(0.50)	ND(5.0)
M35P277L02	3527 Southside Avenue	1/11/2012		ND(0.50)	ND(0.50)	ND(0.50)	ND(0.50)	ND(0.50)	ND(0.50)	ND(0.50)	ND(0.50)	ND(0.50)	ND(5.0)
M35P277L02	3527 Southside Avenue	4/10/2012		ND(0.50)	ND(0.50)	ND(0.50)	ND(0.50)	ND(0.50)	ND(0.50)	ND(0.50)	ND(0.50)	ND(0.50)	ND(5.0)
M35P277L02	3527 Southside Avenue	7/9/2012		ND(0.50)	ND(0.50)	ND(0.50)	ND(0.50)	ND(0.50)	ND(0.50)	ND(0.50)	ND(0.50)	ND(0.50)	ND(5.0)
M35P277L02	3527 Southside Avenue	10/9/2012		ND(0.50)	ND(0.50)	ND(0.50)	ND(0.50)	ND(0.50)	ND(0.50)	ND(0.50)	ND(0.50)	ND(0.50)	ND(5.0)
M35P277L02	3527 Southside Avenue	1/14/2013		ND(0.50)	ND(0.50)	ND(0.50)	ND(0.50)	ND(0.50)	ND(0.50)	ND(0.50)	ND(0.50)	ND(0.50)	ND(5.0)
M35P277L02	3527 Southside Avenue	4/9/2013		ND(0.50)	ND(0.50)	ND(0.50)	ND(0.50)	ND(0.50)	ND(0.50)	ND(0.50)	ND(0.50)	ND(0.50)	ND(5.0)
M35P277L02	3527 Southside Avenue	7/17/2013		ND(0.50)	ND(0.50)	ND(0.50)	ND(0.50)	ND(0.50)	ND(0.50)	ND(0.50)	ND(0.50)	ND(0.50)	ND(5.0)

Table 1 - Historical Private Supply Well Analytical Table

Inactive Exxon Facility #28077
14258 Jarrettsville Pike
Phoenix, Maryland

Map/Parcel/Lot	Address	Sample Date	POET Sample Point	MTBE (µg/L)	Benzene (µg/L)	Toluene (µg/L)	Ethyl-benzene (µg/L)	Total Xylenes (µg/L)	Naph-thalene (µg/L)	DIPE (µg/L)	ETBE (µg/L)	TAME (µg/L)	TBA (µg/L)
M35P277L02	3527 Southside Avenue	10/10/2013		ND(0.50)	ND(0.50)	ND(0.50)	ND(0.50)	ND(0.50)	ND(0.50)	ND(0.50)	ND(0.50)	ND(0.50)	ND(5.0)
M35P277L02	3527 Southside Avenue	1/13/2014		ND(0.50)	ND(0.50)	ND(0.50)	ND(0.50)	ND(0.50)	ND(0.50)	ND(0.50)	ND(0.50)	ND(0.50)	ND(5.0)
M35P277L02	3527 Southside Avenue	4/23/2014		ND(0.50)	ND(0.50)	ND(0.50)	ND(0.50)	ND(0.50)	ND(0.50)	ND(0.50)	ND(0.50)	ND(0.50)	ND(5.0)
M35P277L02	3527 Southside Avenue	7/22/2014		0.15 J	ND(0.50)	ND(0.50)	ND(0.50)	ND(0.50)	ND(0.50)	ND(0.50)	ND(0.50)	ND(0.50)	ND(5.0)
M35P277L02	3527 Southside Avenue	10/8/2014		ND(0.50)	ND(0.50)	ND(0.50)	ND(0.50)	ND(0.50)	ND(0.50)	ND(0.50)	ND(0.50)	ND(0.50)	ND(5.0)
M35P277L02	3527 Southside Avenue	1/19/2015		ND(0.5)	ND(0.5)	ND(0.5)	ND(0.5)	ND(0.5)	ND(0.50)	ND(0.50)	ND(0.50)	ND(0.50)	ND(25.0)
M35P277L02	3527 Southside Avenue	4/13/2015		ND(0.5)	ND(0.5)	ND(0.5)	ND(0.5)	ND(0.5)	ND(0.5)	ND(0.5)	ND(0.5)	ND(0.5)	ND(25)
M35P277L02	3527 Southside Avenue	7/14/2015		ND(0.5)	ND(0.5)	ND(0.5)	ND(0.5)	ND(0.5)	ND(0.5)	ND(0.5)	ND(0.5)	ND(0.5)	ND(25)
M35P277L02	3527 Southside Avenue	10/26/2015		ND(0.5)	ND(0.5)	ND(0.5)	ND(0.5)	ND(0.5)	ND(0.5)	ND(0.5)	ND(0.5)	ND(0.5)	ND(25)
M35P277L01	3529 Southside Avenue	3/14/2006		0.18 J	ND(0.50)	ND(0.50)	ND(0.50)	ND(0.50)	ND(0.50)	ND(0.50)	ND(0.50)	ND(0.50)	ND(5.0)
M35P277L01	3529 Southside Avenue	4/18/2006		ND(0.50)	ND(0.50)	ND(0.50)	ND(0.50)	ND(0.50)	ND(0.50)	ND(0.50)	ND(0.50)	ND(0.50)	ND(5.0)
M35P277L01	3529 Southside Avenue	8/15/2006		ND(0.50)	ND(0.50)	ND(0.50)	ND(0.50)	ND(0.50)	ND(0.50)	ND(0.50)	ND(0.50)	ND(0.50)	ND(5.0)
M35P277L01	3529 Southside Avenue	1/24/2007		0.25 J	ND(0.50)	ND(0.50)	ND(0.50)	ND(0.50)	ND(0.50)	ND(0.50)	ND(0.50)	ND(0.50)	ND(5.0)
M35P277L01	3529 Southside Avenue	4/10/2007		ND(0.50)	ND(0.50)	ND(0.50)	ND(0.50)	ND(0.50)	ND(0.50)	ND(0.50)	ND(0.50)	ND(0.50)	ND(5.0)
M35P277L01	3529 Southside Avenue	7/19/2007		ND(0.50)	ND(0.50)	ND(0.50)	ND(0.50)	ND(0.50)	ND(0.50)	ND(0.50)	ND(0.50)	ND(0.50)	ND(5.0)
M35P277L01	3529 Southside Avenue	10/24/2007		ND(0.50)	ND(0.50)	ND(0.50)	ND(0.50)	ND(0.50)	ND(0.50)	ND(0.50)	ND(0.50)	ND(0.50)	ND(5.0)
M35P277L01	3529 Southside Avenue	1/22/2008		ND(0.50)	ND(0.50)	ND(0.50)	ND(0.50)	ND(0.50)	ND(0.50)	ND(0.50)	ND(0.50)	ND(0.50)	ND(5.0)
M35P277L01	3529 Southside Avenue	4/3/2008		0.14 J	ND(0.50)	ND(0.50)	ND(0.50)	ND(0.50)	ND(0.50)	ND(0.50)	ND(0.50)	ND(0.50)	ND(5.0)
M35P277L01	3529 Southside Avenue	7/14/2008		0.10 J	ND(0.50)	13.8	ND(0.50)	ND(0.50)	ND(0.50)	ND(0.50)	ND(0.50)	ND(0.50)	ND(5.0)
M35P277L01	3529 Southside Avenue	10/10/2008		ND(0.50)	ND(0.50)	ND(0.50)	ND(0.50)	ND(0.50)	ND(0.50)	ND(0.50)	ND(0.50)	ND(0.50)	ND(5.0)
M35P277L01	3529 Southside Avenue	1/13/2009		0.088 J	ND(0.50)	ND(0.50)	ND(0.50)	ND(0.50)	ND(0.50)	ND(0.50)	ND(0.50)	ND(0.50)	ND(5.0)
M35P277L01	3529 Southside Avenue	4/1/2009		ND(0.50)	ND(0.50)	ND(0.50)	ND(0.50)	ND(0.50)	ND(0.50)	ND(0.50)	ND(0.50)	ND(0.50)	ND(5.0)
M35P277L01	3529 Southside Avenue	7/21/2009		ND(0.50)	ND(0.50)	ND(0.50)	ND(0.50)	ND(0.50)	ND(0.50)	ND(0.50)	ND(0.50)	ND(0.50)	ND(5.0)
M35P277L01	3529 Southside Avenue	10/9/2009		0.085 J	ND(0.50)	ND(0.50)	ND(0.50)	ND(0.50)	ND(0.50)	ND(0.50)	ND(0.50)	ND(0.50)	ND(5.0)
M35P277L01	3529 Southside Avenue	1/11/2010		ND(0.50)	ND(0.50)	ND(0.50)	ND(0.50)	ND(0.50)	ND(0.50)	ND(0.50)	ND(0.50)	ND(0.50)	ND(5.0)
M35P277L01	3529 Southside Avenue	4/15/2010		ND(0.50)	ND(0.50)	ND(0.50)	ND(0.50)	ND(0.50)	ND(0.50)	ND(0.50)	ND(0.50)	ND(0.50)	ND(5.0)
M35P277L01	3529 Southside Avenue	7/19/2010		ND(0.50)	ND(0.50)	ND(0.50)	ND(0.50)	ND(0.50)	ND(0.50)	ND(0.50)	ND(0.50)	ND(0.50)	ND(5.0)
M35P277L01	3529 Southside Avenue	10/18/2010		ND(0.50)	ND(0.50)	ND(0.50)	ND(0.50)	ND(0.50)	ND(0.50)	ND(0.50)	ND(0.50)	ND(0.50)	ND(5.0)
M35P277L01	3529 Southside Avenue	1/31/2011		ND(0.50)	ND(0.50)	ND(0.50)	ND(0.50)	ND(0.50)	ND(0.50)	ND(0.50)	ND(0.50)	ND(0.50)	ND(5.0)
M35P277L01	3529 Southside Avenue	4/18/2011		ND(0.50)	ND(0.50)	ND(0.50)	ND(0.50)	ND(0.50)	ND(0.50)	ND(0.50)	ND(0.50)	ND(0.50)	ND(5.0)

Table 1 - Historical Private Supply Well Analytical Table

Inactive Exxon Facility #28077
14258 Jarrettsville Pike
Phoenix, Maryland

Map/Parcel/Lot	Address	Sample Date	POET Sample Point	MTBE (µg/L)	Benzene (µg/L)	Toluene (µg/L)	Ethyl-benzene (µg/L)	Total Xylenes (µg/L)	Naph-thalene (µg/L)	DIPE (µg/L)	ETBE (µg/L)	TAME (µg/L)	TBA (µg/L)
M35P277L01	3529 Southside Avenue	7/12/2011		0.11 J	ND(0.50)	ND(0.50)	ND(0.50)	ND(0.50)	ND(0.50)	ND(0.50)	ND(0.50)	ND(0.50)	ND(5.0)
M35P277L01	3529 Southside Avenue	11/10/2011		ND(0.50)	ND(0.50)	ND(0.50)	ND(0.50)	ND(0.50)	ND(0.50)	ND(0.50)	ND(0.50)	ND(0.50)	ND(5.0)
M35P277L01	3529 Southside Avenue	1/18/2012		ND(0.50)	ND(0.50)	ND(0.50)	ND(0.50)	ND(0.50)	ND(0.50)	ND(0.50)	ND(0.50)	ND(0.50)	ND(5.0)
M35P277L01	3529 Southside Avenue	4/12/2012		0.069 J	ND(0.50)	ND(0.50)	ND(0.50)	ND(0.50)	ND(0.50)	ND(0.50)	ND(0.50)	ND(0.50)	ND(5.0)
M35P277L01	3529 Southside Avenue	7/19/2012		ND(0.50)	ND(0.50)	ND(0.50)	ND(0.50)	ND(0.50)	ND(0.50)	ND(0.50)	ND(0.50)	ND(0.50)	ND(5.0)
M35P277L01	3529 Southside Avenue	10/11/2012		ND(0.50)	ND(0.50)	ND(0.50)	ND(0.50)	ND(0.50)	ND(0.50)	ND(0.50)	ND(0.50)	ND(0.50)	ND(5.0)
M35P277L01	3529 Southside Avenue	1/28/2013		ND(0.50)	ND(0.50)	ND(0.50)	ND(0.50)	ND(0.50)	ND(0.50)	ND(0.50)	ND(0.50)	ND(0.50)	ND(5.0)
M35P277L01	3529 Southside Avenue	4/9/2013		ND(0.50)	ND(0.50)	ND(0.50)	ND(0.50)	ND(0.50)	ND(0.50)	ND(0.50)	ND(0.50)	ND(0.50)	ND(5.0)
M35P277L01	3529 Southside Avenue	7/29/2013		ND(0.50)	ND(0.50)	ND(0.50)	ND(0.50)	ND(0.50)	ND(0.50)	ND(0.50)	ND(0.50)	ND(0.50)	ND(5.0)
M35P277L01	3529 Southside Avenue	10/2/2013		ND(0.50)	ND(0.50)	ND(0.50)	ND(0.50)	ND(0.50)	ND(0.50)	ND(0.50)	ND(0.50)	ND(0.50)	2.0 J
M35P277L01	3529 Southside Avenue	2/6/2014		ND(0.50)	ND(0.50)	ND(0.50)	ND(0.50)	ND(0.50)	ND(0.50)	ND(0.50)	ND(0.50)	ND(0.50)	ND(5.0)
M35P277L01	3529 Southside Avenue	4/11/2014		ND(0.50)	ND(0.50)	ND(0.50)	ND(0.50)	ND(0.50)	ND(0.50)	ND(0.50)	ND(0.50)	ND(0.50)	ND(5.0)
M35P277L01	3529 Southside Avenue	7/9/2014		ND(0.50)	ND(0.50)	ND(0.50)	ND(0.50)	ND(0.50)	ND(0.50)	ND(0.50)	ND(0.50)	ND(0.50)	ND(5.0)
M35P277L01	3529 Southside Avenue	10/9/2014		ND(0.50)	ND(0.50)	ND(0.50)	ND(0.50)	ND(0.50)	ND(0.50)	ND(0.50)	ND(0.50)	ND(0.50)	ND(5.0)
M35P277L01	3529 Southside Avenue	1/19/2015		ND(0.5)	ND(0.5)	ND(0.5)	ND(0.5)	ND(0.5)	ND(0.50)	ND(0.50)	ND(0.50)	ND(0.50)	ND(25.0)
M35P277L01	3529 Southside Avenue	4/15/2015		ND(0.5)	ND(0.5)	ND(0.5)	ND(0.5)	ND(0.5)	ND(0.5)	ND(0.5)	ND(0.5)	ND(0.5)	ND(25)
M35P277L01	3529 Southside Avenue	7/17/2015		ND(0.5)	ND(0.5)	ND(0.5)	ND(0.5)	ND(0.5)	ND(0.5)	ND(0.5)	ND(0.5)	ND(0.5)	ND(25)
M35P164LNA01	3530 Southside Avenue	3/16/2006		ND(0.50)	ND(0.50)	ND(0.50)	ND(0.50)	ND(0.50)	ND(0.50)	ND(0.50)	ND(0.50)	ND(0.50)	ND(5.0)
M35P164LNA01	3530 Southside Avenue	4/19/2006		0.21 J	ND(0.50)	ND(0.50)	ND(0.50)	ND(0.50)	ND(0.50)	ND(0.50)	ND(0.50)	ND(0.50)	ND(5.0)
M35P164LNA01	3530 Southside Avenue	1/27/2007		ND(0.50)	ND(0.50)	ND(0.50)	ND(0.50)	ND(0.50)	ND(0.50)	ND(0.50)	ND(0.50)	ND(0.50)	ND(5.0)
M35P164LNA01	3530 Southside Avenue	7/18/2007		ND(0.50)	ND(0.50)	ND(0.50)	ND(0.50)	ND(0.50)	ND(0.50)	ND(0.50)	ND(0.50)	ND(0.50)	ND(5.0)
M35P164LNA01	3530 Southside Avenue	1/14/2008		0.57	ND(0.50)	ND(0.50)	ND(0.50)	ND(0.50)	ND(0.50)	1.5	ND(0.50)	ND(0.50)	ND(5.0)
M35P164LNA01	3530 Southside Avenue	7/14/2008		ND(0.50)	ND(0.50)	ND(0.50)	ND(0.50)	ND(0.50)	ND(0.50)	ND(0.50)	ND(0.50)	ND(0.50)	ND(5.0)
M35P164LNA01	3530 Southside Avenue	1/13/2009		0.13 J	ND(0.50)	ND(0.50)	ND(0.50)	ND(0.50)	ND(0.50)	ND(0.50)	ND(0.50)	ND(0.50)	ND(5.0)
M35P164LNA01	3530 Southside Avenue	7/14/2009		ND(0.50)	ND(0.50)	ND(0.50)	ND(0.50)	ND(0.50)	ND(0.50)	ND(0.50)	ND(0.50)	ND(0.50)	ND(5.0)
M35P164LNA01	3530 Southside Avenue	1/11/2010		ND(0.50)	ND(0.50)	ND(0.50)	ND(0.50)	ND(0.50)	ND(0.50)	ND(0.50)	ND(0.50)	ND(0.50)	ND(5.0)
M35P164LNA01	3530 Southside Avenue	7/19/2010		ND(0.50)	ND(0.50)	ND(0.50)	ND(0.50)	ND(0.50)	ND(0.50)	ND(0.50)	ND(0.50)	ND(0.50)	ND(5.0)
M35P164LNA01	3530 Southside Avenue	11/10/2010		ND(0.50)	ND(0.50)	ND(0.50)	ND(0.50)	ND(0.50)	ND(0.50)	ND(0.50)	ND(0.50)	ND(0.50)	ND(5.0)
M35P164LNA01	3530 Southside Avenue	1/29/2013		ND(0.50)	ND(0.50)	ND(0.50)	ND(0.50)	ND(0.50)	ND(0.50)	ND(0.50)	ND(0.50)	ND(0.50)	ND(5.0)
M35P164LNA01	3530 Southside Avenue	7/10/2013		ND(0.50)	ND(0.50)	0.074 J	ND(0.50)	ND(0.50)	ND(0.50)	ND(0.50)	ND(0.50)	ND(0.50)	ND(5.0)

Table 1 - Historical Private Supply Well Analytical Table

Inactive Exxon Facility #28077
14258 Jarrettsville Pike
Phoenix, Maryland

Map/Parcel/Lot	Address	Sample Date	POET Sample Point	MTBE (µg/L)	Benzene (µg/L)	Toluene (µg/L)	Ethyl-benzene (µg/L)	Total Xylenes (µg/L)	Naph-thalene (µg/L)	DIPE (µg/L)	ETBE (µg/L)	TAME (µg/L)	TBA (µg/L)
M35P164LNA01	3530 Southside Avenue	1/22/2014		ND(0.50)	ND(0.50)	ND(0.50)	ND(0.50)	ND(0.50)	ND(0.50)	ND(0.50)	ND(0.50)	ND(0.50)	ND(5.0)
M35P164LNA01	3530 Southside Avenue	7/15/2014		ND(0.50)	ND(0.50)	ND(0.50)	ND(0.50)	ND(0.50)	ND(0.50)	ND(0.50)	ND(0.50)	ND(0.50)	ND(5.0)
M35P164LNA01	3530 Southside Avenue	2/4/2015		ND(0.5)	ND(0.5)	ND(0.5)	ND(0.5)	ND(0.5)	ND(0.5)	ND(0.5)	ND(0.5)	ND(0.5)	ND(25)
M35P164LNA01	3530 Southside Avenue	7/15/2015		ND(0.5)	ND(0.5)	ND(0.5)	ND(0.5)	ND(0.5)	ND(0.5)	ND(0.5)	ND(0.5)	ND(0.5)	ND(25)
M35P164LNA02	3530 Southside Avenue	3/16/2006		ND(0.50)	ND(0.50)	ND(0.50)	ND(0.50)	ND(0.50)	ND(0.50)	ND(0.50)	ND(0.50)	ND(0.50)	ND(5.0)
M35P164LNA02	3530 Southside Avenue	4/19/2006		ND(0.50)	ND(0.50)	ND(0.50)	ND(0.50)	ND(0.50)	ND(0.50)	ND(0.50)	ND(0.50)	ND(0.50)	ND(5.0)
M35P164LNA02	3530 Southside Avenue	1/27/2007		ND(0.50)	ND(0.50)	ND(0.50)	ND(0.50)	ND(0.50)	ND(0.50)	ND(0.50)	ND(0.50)	ND(0.50)	ND(5.0)
M35P164LNA02	3530 Southside Avenue	7/18/2007		0.46 J	ND(0.50)	ND(0.50)	ND(0.50)	ND(0.50)	ND(0.50)	ND(0.50)	ND(0.50)	ND(0.50)	ND(5.0)
M35P164LNA02	3530 Southside Avenue	1/14/2008		0.18 J	ND(0.50)	ND(0.50)	ND(0.50)	ND(0.50)	ND(0.50)	0.32 J	ND(0.50)	ND(0.50)	ND(5.0)
M35P164LNA02	3530 Southside Avenue	7/14/2008		0.17 J	ND(0.50)	ND(0.50)	ND(0.50)	ND(0.50)	ND(0.50)	ND(0.50)	ND(0.50)	ND(0.50)	ND(5.0)
M35P164LNA02	3530 Southside Avenue	1/13/2009		0.35 J	ND(0.50)	ND(0.50)	ND(0.50)	ND(0.50)	ND(0.50)	ND(0.50)	ND(0.50)	ND(0.50)	ND(5.0)
M35P164LNA02	3530 Southside Avenue	7/14/2009		ND(0.50)	ND(0.50)	ND(0.50)	ND(0.50)	ND(0.50)	ND(0.50)	ND(0.50)	ND(0.50)	ND(0.50)	ND(5.0)
M35P164LNA02	3530 Southside Avenue	1/11/2010		ND(0.50)	ND(0.50)	ND(0.50)	ND(0.50)	ND(0.50)	ND(0.50)	ND(0.50)	ND(0.50)	ND(0.50)	ND(5.0)
M35P164LNA02	3530 Southside Avenue	7/19/2010		0.63	ND(0.50)	ND(0.50)	ND(0.50)	ND(0.50)	ND(0.50)	ND(0.50)	ND(0.50)	ND(0.50)	ND(5.0)
M35P164LNA02	3530 Southside Avenue	11/10/2010		ND(0.50)	ND(0.50)	ND(0.50)	ND(0.50)	ND(0.50)	ND(0.50)	ND(0.50)	ND(0.50)	ND(0.50)	ND(5.0)
M35P164LNA02	3530 Southside Avenue	1/29/2013		ND(0.50)	ND(0.50)	0.085 J	ND(0.50)	ND(0.50)	ND(0.50)	ND(0.50)	ND(0.50)	ND(0.50)	ND(5.0)
M35P164LNA02	3530 Southside Avenue	7/10/2013		ND(0.50)	ND(0.50)	0.095 J	ND(0.50)	ND(0.50)	ND(0.50)	ND(0.50)	ND(0.50)	ND(0.50)	ND(5.0)
M35P164LNA02	3530 Southside Avenue	1/22/2014		ND(0.50)	ND(0.50)	ND(0.50)	ND(0.50)	ND(0.50)	ND(0.50)	ND(0.50)	ND(0.50)	ND(0.50)	ND(5.0)
M35P164LNA02	3530 Southside Avenue	7/15/2014		ND(0.50)	ND(0.50)	ND(0.50)	ND(0.50)	ND(0.50)	ND(0.50)	ND(0.50)	ND(0.50)	ND(0.50)	ND(5.0)
M35P164LNA02	3530 Southside Avenue	2/4/2015		ND(0.5)	ND(0.5)	ND(0.5)	ND(0.5)	ND(0.5)	ND(0.5)	ND(0.5)	ND(0.5)	ND(0.5)	ND(25)
M35P164LNA02	3530 Southside Avenue	7/15/2015		ND(0.5)	ND(0.5)	ND(0.5)	ND(0.5)	ND(0.5)	ND(0.5)	ND(0.5)	ND(0.5)	ND(0.5)	ND(25)
M35P344LNA	3531 Southside Avenue	3/14/2006		0.30 J	ND(0.50)	ND(0.50)	ND(0.50)	ND(0.50)	ND(0.50)	ND(0.50)	ND(0.50)	ND(0.50)	ND(5.0)
M35P344LNA	3531 Southside Avenue	5/8/2006		0.19 J	ND(0.50)	ND(0.50)	ND(0.50)	ND(0.50)	ND(0.50)	ND(0.50)	ND(0.50)	ND(0.50)	ND(5.0)
M35P344LNA	3531 Southside Avenue	6/16/2006		ND(0.50)	ND(0.50)	ND(0.50)	ND(0.50)	ND(0.50)	ND(0.50)	ND(0.50)	ND(0.50)	ND(0.50)	ND(5.0)
M35P344LNA	3531 Southside Avenue	9/11/2006		0.18 J	ND(0.50)	ND(0.50)	ND(0.50)	ND(0.50)	ND(0.50)	ND(0.50)	ND(0.50)	ND(0.50)	ND(5.0)
M35P344LNA	3531 Southside Avenue	7/19/2007		ND(0.50)	ND(0.50)	ND(0.50)	ND(0.50)	ND(0.50)	ND(0.50)	ND(0.50)	ND(0.50)	ND(0.50)	ND(5.0)
M35P344LNA	3531 Southside Avenue	1/31/2008		ND(0.50)	ND(0.50)	ND(0.50)	ND(0.50)	ND(0.50)	ND(0.50)	ND(0.50)	ND(0.50)	ND(0.50)	ND(5.0)
M35P344LNA	3531 Southside Avenue	7/25/2008		ND(0.50)	ND(0.50)	ND(0.50)	ND(0.50)	ND(0.50)	ND(0.50)	ND(0.50)	ND(0.50)	ND(0.50)	ND(5.0)
M35P344LNA	3531 Southside Avenue	1/13/2009		ND(0.50)	ND(0.50)	ND(0.50)	ND(0.50)	ND(0.50)	ND(0.50)	ND(0.50)	ND(0.50)	ND(0.50)	ND(5.0)
M35P344LNA	3531 Southside Avenue	7/22/2009		ND(0.50)	ND(0.50)	ND(0.50)	ND(0.50)	ND(0.50)	ND(0.50)	ND(0.50)	ND(0.50)	ND(0.50)	ND(5.0)

Table 1 - Historical Private Supply Well Analytical Table

Inactive Exxon Facility #28077
14258 Jarrettsville Pike
Phoenix, Maryland

Map/Parcel/Lot	Address	Sample Date	POET Sample Point	MTBE (µg/L)	Benzene (µg/L)	Toluene (µg/L)	Ethyl-benzene (µg/L)	Total Xylenes (µg/L)	Naph-thalene (µg/L)	DIPE (µg/L)	ETBE (µg/L)	TAME (µg/L)	TBA (µg/L)
M35P344LNA	3531 Southside Avenue	1/20/2010		ND(0.50)	ND(0.50)	ND(0.50)	ND(0.50)	ND(0.50)	ND(0.50)	ND(0.50)	ND(0.50)	ND(0.50)	ND(5.0)
M35P344LNA	3531 Southside Avenue	7/15/2010		ND(0.50)	ND(0.50)	ND(0.50)	ND(0.50)	ND(0.50)	ND(0.50)	ND(0.50)	ND(0.50)	ND(0.50)	ND(5.0)
M35P344LNA	3531 Southside Avenue	11/23/2010		ND(0.50)	ND(0.50)	ND(0.50)	ND(0.50)	ND(0.50)	ND(0.50)	ND(0.50)	ND(0.50)	ND(0.50)	ND(5.0)
M35P344LNA	3531 Southside Avenue	7/21/2011		ND(0.50)	ND(0.50)	ND(0.50)	ND(0.50)	ND(0.50)	ND(0.50)	ND(0.50)	ND(0.50)	ND(0.50)	ND(5.0)
M35P344LNA	3531 Southside Avenue	1/19/2012		ND(0.50)	ND(0.50)	ND(0.50)	ND(0.50)	ND(0.50)	ND(0.50)	ND(0.50)	ND(0.50)	ND(0.50)	ND(5.0)
M35P344LNA	3531 Southside Avenue	7/16/2012		ND(0.50)	ND(0.50)	ND(0.50)	ND(0.50)	ND(0.50)	ND(0.50)	ND(0.50)	ND(0.50)	ND(0.50)	ND(5.0)
M35P344LNA	3531 Southside Avenue	1/21/2013		ND(0.50)	ND(0.50)	ND(0.50)	ND(0.50)	ND(0.50)	ND(0.50)	ND(0.50)	ND(0.50)	ND(0.50)	ND(5.0)
M35P344LNA	3531 Southside Avenue	7/12/2013		ND(0.50)	ND(0.50)	ND(0.50)	ND(0.50)	ND(0.50)	ND(0.50)	ND(0.50)	ND(0.50)	ND(0.50)	ND(5.0)
M35P344LNA	3531 Southside Avenue	1/20/2014		ND(0.50)	ND(0.50)	ND(0.50)	ND(0.50)	ND(0.50)	ND(0.50)	ND(0.50)	ND(0.50)	ND(0.50)	ND(5.0)
M35P344LNA	3531 Southside Avenue	7/14/2014		ND(0.50)	ND(0.50)	ND(0.50)	ND(0.50)	ND(0.50)	ND(0.50)	ND(0.50)	ND(0.50)	ND(0.50)	ND(5.0)
M35P344LNA	3531 Southside Avenue	1/19/2015		ND(0.5)	ND(0.5)	ND(0.5)	ND(0.5)	ND(0.5)	ND(0.50)	ND(0.50)	ND(0.50)	ND(0.50)	ND(25.0)
M35P344LNA	3531 Southside Avenue	7/21/2015		ND(0.5)	ND(0.5)	ND(0.5)	ND(0.5)	ND(0.5)	ND(0.5)	ND(0.5)	ND(0.5)	ND(0.5)	ND(25)
M35P108LNA	3600 Southside Avenue	3/17/2006		0.20 J	ND(0.50)	ND(0.50)	ND(0.50)	ND(0.50)	ND(0.50)	ND(0.50)	ND(0.50)	ND(0.50)	ND(5.0)
M35P108LNA	3600 Southside Avenue	4/18/2006		0.26 J	ND(0.50)	ND(0.50)	ND(0.50)	ND(0.50)	ND(0.50)	ND(0.50)	ND(0.50)	ND(0.50)	ND(5.0)
M35P108LNA	3600 Southside Avenue	1/25/2007		ND(0.50)	ND(0.50)	ND(0.50)	ND(0.50)	ND(0.50)	ND(0.50)	ND(0.50)	ND(0.50)	ND(0.50)	ND(5.0)
M35P108LNA	3600 Southside Avenue	7/19/2007		ND(0.50)	ND(0.50)	ND(0.50)	ND(0.50)	ND(0.50)	ND(0.50)	ND(0.50)	ND(0.50)	ND(0.50)	ND(5.0)
M35P108LNA	3600 Southside Avenue	1/15/2008		ND(0.50)	ND(0.50)	ND(0.50)	ND(0.50)	ND(0.50)	ND(0.50)	ND(0.50)	ND(0.50)	ND(0.50)	ND(5.0)
M35P108LNA	3600 Southside Avenue	8/15/2008		ND(0.50)	ND(0.50)	ND(0.50)	ND(0.50)	ND(0.50)	ND(0.50)	ND(0.50)	ND(0.50)	ND(0.50)	ND(5.0)
M35P108LNA	3600 Southside Avenue	1/15/2009		ND(0.50)	ND(0.50)	ND(0.50)	ND(0.50)	ND(0.50)	ND(0.50)	ND(0.50)	ND(0.50)	ND(0.50)	ND(5.0)
M35P108LNA	3600 Southside Avenue	7/14/2009		ND(0.50)	ND(0.50)	ND(0.50)	ND(0.50)	ND(0.50)	ND(0.50)	ND(0.50)	ND(0.50)	ND(0.50)	ND(5.0)
M35P108LNA	3600 Southside Avenue	1/18/2010		ND(0.50)	ND(0.50)	ND(0.50)	ND(0.50)	ND(0.50)	ND(0.50)	ND(0.50)	ND(0.50)	ND(0.50)	ND(5.0)
M35P108LNA	3600 Southside Avenue	7/13/2010		ND(0.50)	ND(0.50)	ND(0.50)	ND(0.50)	ND(0.50)	ND(0.50)	ND(0.50)	ND(0.50)	ND(0.50)	ND(5.0)
M35P108LNA	3600 Southside Avenue	12/9/2010		0.74	ND(0.50)	ND(0.50)	ND(0.50)	ND(0.50)	ND(0.50)	ND(0.50)	ND(0.50)	ND(0.50)	ND(5.0)
M35P108LNA	3600 Southside Avenue	1/20/2012		ND(0.50)	ND(0.50)	ND(0.50)	ND(0.50)	ND(0.50)	ND(0.50)	ND(0.50)	ND(0.50)	ND(0.50)	ND(5.0)
M35P108LNA	3600 Southside Avenue	7/9/2012		ND(0.50)	ND(0.50)	ND(0.50)	ND(0.50)	ND(0.50)	ND(0.50)	ND(0.50)	ND(0.50)	ND(0.50)	ND(5.0)
M35P108LNA	3600 Southside Avenue	1/16/2013		ND(0.50)	ND(0.50)	ND(0.50)	ND(0.50)	ND(0.50)	ND(0.50)	ND(0.50)	ND(0.50)	ND(0.50)	ND(5.0)
M35P108LNA	3600 Southside Avenue	7/15/2013		ND(0.50)	ND(0.50)	ND(0.50)	ND(0.50)	ND(0.50)	ND(0.50)	ND(0.50)	ND(0.50)	ND(0.50)	ND(5.0)
M35P108LNA	3600 Southside Avenue	2/5/2014		ND(0.50)	ND(0.50)	ND(0.50)	ND(0.50)	ND(0.50)	ND(0.50)	ND(0.50)	ND(0.50)	ND(0.50)	ND(5.0)
M35P108LNA	3600 Southside Avenue	7/18/2014		ND(0.50)	ND(0.50)	ND(0.50)	ND(0.50)	ND(0.50)	ND(0.50)	ND(0.50)	ND(0.50)	ND(0.50)	ND(5.0)
M35P108LNA	3600 Southside Avenue	1/13/2015		ND(0.5)	ND(0.5)	ND(0.5)	ND(0.5)	ND(0.5)	ND(0.50)	ND(0.50)	ND(0.50)	ND(0.50)	ND(25.0)

Table 1 - Historical Private Supply Well Analytical Table

Inactive Exxon Facility #28077
14258 Jarrettsville Pike
Phoenix, Maryland

Map/Parcel/Lot	Address	Sample Date	POET Sample Point	MTBE (µg/L)	Benzene (µg/L)	Toluene (µg/L)	Ethyl-benzene (µg/L)	Total Xylenes (µg/L)	Naph-thalene (µg/L)	DIPE (µg/L)	ETBE (µg/L)	TAME (µg/L)	TBA (µg/L)
M35P108LNA	3600 Southside Avenue	7/15/2015		ND(0.5)	ND(0.5)	ND(0.5)	ND(0.5)	ND(0.5)	ND(0.5)	ND(0.5)	ND(0.5)	ND(0.5)	ND(25)
M35P109LNA	3602 Southside Avenue	3/16/2006		ND(0.50)	ND(0.50)	ND(0.50)	ND(0.50)	ND(0.50)	ND(0.50)	ND(0.50)	ND(0.50)	ND(0.50)	ND(5.0)
M35P109LNA	3602 Southside Avenue	4/18/2006		ND(0.50)	ND(0.50)	ND(0.50)	ND(0.50)	ND(0.50)	ND(0.50)	ND(0.50)	ND(0.50)	ND(0.50)	ND(5.0)
M35P109LNA	3602 Southside Avenue	1/25/2007		ND(0.50)	ND(0.50)	ND(0.50)	ND(0.50)	ND(0.50)	ND(0.50)	ND(0.50)	ND(0.50)	ND(0.50)	ND(5.0)
M35P109LNA	3602 Southside Avenue	7/18/2007		ND(0.50)	ND(0.50)	ND(0.50)	ND(0.50)	ND(0.50)	ND(0.50)	ND(0.50)	ND(0.50)	ND(0.50)	ND(5.0)
M35P109LNA	3602 Southside Avenue	1/23/2008		ND(0.50)	ND(0.50)	ND(0.50)	ND(0.50)	ND(0.50)	ND(0.50)	ND(0.50)	ND(0.50)	ND(0.50)	ND(5.0)
M35P109LNA	3602 Southside Avenue	11/3/2008		ND(0.50)	ND(0.50)	ND(0.50)	ND(0.50)	ND(0.50)	ND(0.50)	ND(0.50)	ND(0.50)	ND(0.50)	ND(5.0)
M35P109LNA	3602 Southside Avenue	1/14/2009		ND(0.50)	ND(0.50)	ND(0.50)	ND(0.50)	ND(0.50)	ND(0.50)	ND(0.50)	ND(0.50)	ND(0.50)	ND(5.0)
M35P109LNA	3602 Southside Avenue	7/9/2009		ND(0.50)	ND(0.50)	ND(0.50)	ND(0.50)	ND(0.50)	ND(0.50)	ND(0.50)	ND(0.50)	ND(0.50)	ND(5.0)
M35P109LNA	3602 Southside Avenue	1/28/2010		ND(0.50)	ND(0.50)	ND(0.50)	ND(0.50)	ND(0.50)	ND(0.50)	ND(0.50)	ND(0.50)	ND(0.50)	ND(5.0)
M35P109LNA	3602 Southside Avenue	7/19/2010		ND(0.50)	ND(0.50)	ND(0.50)	ND(0.50)	ND(0.50)	ND(0.50)	ND(0.50)	ND(0.50)	ND(0.50)	ND(5.0)
M35P109LNA	3602 Southside Avenue	7/21/2011		ND(0.50)	ND(0.50)	ND(0.50)	ND(0.50)	ND(0.50)	ND(0.50)	ND(0.50)	ND(0.50)	ND(0.50)	ND(5.0)
M35P109LNA	3602 Southside Avenue	7/24/2012		ND(0.50)	ND(0.50)	ND(0.50)	ND(0.50)	ND(0.50)	ND(0.50)	ND(0.50)	ND(0.50)	ND(0.50)	ND(5.0)
M35P109LNA	3602 Southside Avenue	7/17/2013		ND(0.50)	ND(0.50)	ND(0.50)	ND(0.50)	ND(0.50)	ND(0.50)	ND(0.50)	ND(0.50)	ND(0.50)	ND(5.0)
M35P109LNA	3602 Southside Avenue	1/22/2015		ND(0.5)	ND(0.5)	ND(0.5)	ND(0.5)	ND(0.5)	ND(0.50)	ND(0.50)	ND(0.50)	ND(0.50)	ND(25.0)
M35P109LNA	3602 Southside Avenue	7/15/2015		ND(0.5)	ND(0.5)	0.1 J	ND(0.5)	ND(0.5)	ND(0.5)	ND(0.5)	ND(0.5)	ND(0.5)	ND(25)
M35P278L0101	3603 Southside Avenue	3/17/2006		ND(0.50)	ND(0.50)	ND(0.50)	ND(0.50)	ND(0.50)	ND(0.50)	ND(0.50)	ND(0.50)	ND(0.50)	ND(5.0)
M35P278L0101	3603 Southside Avenue	4/19/2006		ND(0.50)	ND(0.50)	ND(0.50)	ND(0.50)	ND(0.50)	ND(0.50)	ND(0.50)	ND(0.50)	ND(0.50)	ND(5.0)
M35P278L0101	3603 Southside Avenue	6/12/2006		ND(0.50)	ND(0.50)	ND(0.50)	ND(0.50)	ND(0.50)	ND(0.50)	ND(0.50)	ND(0.50)	ND(0.50)	ND(5.0)
M35P278L0101	3603 Southside Avenue	8/15/2006		ND(0.50)	ND(0.50)	0.17 J	ND(0.50)	ND(0.50)	ND(0.50)	ND(0.50)	ND(0.50)	ND(0.50)	ND(5.0)
M35P278L0101	3603 Southside Avenue	1/24/2007		ND(0.50)	ND(0.50)	ND(0.50)	ND(0.50)	ND(0.50)	ND(0.50)	ND(0.50)	ND(0.50)	ND(0.50)	ND(5.0)
M35P278L0101	3603 Southside Avenue	4/9/2007		ND(0.50)	ND(0.50)	ND(0.50)	ND(0.50)	ND(0.50)	ND(0.50)	ND(0.50)	ND(0.50)	ND(0.50)	ND(5.0)
M35P278L0101	3603 Southside Avenue	7/18/2007		ND(0.50)	ND(0.50)	6.1	ND(0.50)	ND(0.50)	ND(0.50)	ND(0.50)	ND(0.50)	ND(0.50)	ND(5.0)
M35P278L0101	3603 Southside Avenue	10/22/2007		ND(0.50)	ND(0.50)	ND(0.50)	ND(0.50)	ND(0.50)	ND(0.50)	ND(0.50)	ND(0.50)	ND(0.50)	ND(5.0)
M35P278L0101	3603 Southside Avenue	1/17/2008		ND(0.50)	ND(0.50)	ND(0.50)	ND(0.50)	ND(0.50)	ND(0.50)	ND(0.50)	ND(0.50)	ND(0.50)	ND(5.0)
M35P278L0101	3603 Southside Avenue	4/2/2008		ND(0.50)	ND(0.50)	ND(0.50)	ND(0.50)	ND(0.50)	ND(0.50)	ND(0.50)	ND(0.50)	ND(0.50)	ND(5.0)
M35P278L0101	3603 Southside Avenue	7/21/2008		ND(0.50)	ND(0.50)	ND(0.50)	ND(0.50)	ND(0.50)	ND(0.50)	ND(0.50)	ND(0.50)	ND(0.50)	ND(5.0)
M35P278L0101	3603 Southside Avenue	10/8/2008		ND(0.50)	ND(0.50)	ND(0.50)	ND(0.50)	ND(0.50)	ND(0.50)	ND(0.50)	ND(0.50)	ND(0.50)	ND(5.0)
M35P278L0101	3603 Southside Avenue	1/13/2009		ND(0.50)	ND(0.50)	ND(0.50)	ND(0.50)	ND(0.50)	ND(0.50)	ND(0.50)	ND(0.50)	ND(0.50)	ND(5.0)
M35P278L0101	3603 Southside Avenue	4/1/2009		ND(0.50)	ND(0.50)	ND(0.50)	ND(0.50)	ND(0.50)	ND(0.50)	ND(0.50)	ND(0.50)	ND(0.50)	ND(5.0)

Table 1 - Historical Private Supply Well Analytical Table

Inactive Exxon Facility #28077
14258 Jarrettsville Pike
Phoenix, Maryland

Map/Parcel/Lot	Address	Sample Date	POET Sample Point	MTBE (µg/L)	Benzene (µg/L)	Toluene (µg/L)	Ethyl-benzene (µg/L)	Total Xylenes (µg/L)	Naph-thalene (µg/L)	DIPE (µg/L)	ETBE (µg/L)	TAME (µg/L)	TBA (µg/L)
M35P278L0101	3603 Southside Avenue	7/10/2009		ND(0.50)	ND(0.50)	ND(0.50)	ND(0.50)	ND(0.50)	ND(0.50)	ND(0.50)	ND(0.50)	ND(0.50)	ND(5.0)
M35P278L0101	3603 Southside Avenue	10/9/2009		ND(0.50)	ND(0.50)	ND(0.50)	ND(0.50)	ND(0.50)	ND(0.50)	ND(0.50)	ND(0.50)	ND(0.50)	ND(5.0)
M35P278L0101	3603 Southside Avenue	1/13/2010		ND(0.50)	ND(0.50)	ND(0.50)	ND(0.50)	ND(0.50)	ND(0.50)	ND(0.50)	ND(0.50)	ND(0.50)	ND(5.0)
M35P278L0101	3603 Southside Avenue	4/12/2010		ND(0.50)	ND(0.50)	ND(0.50)	ND(0.50)	ND(0.50)	ND(0.50)	ND(0.50)	ND(0.50)	ND(0.50)	ND(5.0)
M35P278L0101	3603 Southside Avenue	7/9/2010		ND(0.50)	ND(0.50)	ND(0.50)	ND(0.50)	ND(0.50)	ND(0.50)	ND(0.50)	ND(0.50)	ND(0.50)	ND(5.0)
M35P278L0101	3603 Southside Avenue	10/21/2010		ND(0.50)	ND(0.50)	ND(0.50)	ND(0.50)	ND(0.50)	ND(0.50)	ND(0.50)	ND(0.50)	ND(0.50)	ND(5.0)
M35P278L0101	3603 Southside Avenue	1/18/2011		ND(0.50)	ND(0.50)	ND(0.50)	ND(0.50)	ND(0.50)	ND(0.50)	ND(0.50)	ND(0.50)	ND(0.50)	ND(5.0)
M35P278L0101	3603 Southside Avenue	4/13/2011		ND(0.50)	ND(0.50)	ND(0.50)	ND(0.50)	ND(0.50)	ND(0.50)	ND(0.50)	ND(0.50)	ND(0.50)	ND(5.0)
M35P278L0101	3603 Southside Avenue	7/22/2011		ND(0.50)	ND(0.50)	ND(0.50)	ND(0.50)	ND(0.50)	ND(0.50)	ND(0.50)	ND(0.50)	ND(0.50)	ND(5.0)
M35P278L0101	3603 Southside Avenue	11/15/2011		ND(0.50)	ND(0.50)	ND(0.50)	ND(0.50)	ND(0.50)	ND(0.50)	ND(0.50)	ND(0.50)	ND(0.50)	ND(5.0)
M35P278L0101	3603 Southside Avenue	1/18/2012		ND(0.50)	ND(0.50)	ND(0.50)	ND(0.50)	ND(0.50)	ND(0.50)	ND(0.50)	ND(0.50)	ND(0.50)	ND(5.0)
M35P278L0101	3603 Southside Avenue	4/11/2012		ND(0.50)	ND(0.50)	ND(0.50)	ND(0.50)	ND(0.50)	ND(0.50)	ND(0.50)	ND(0.50)	ND(0.50)	ND(5.0)
M35P278L0101	3603 Southside Avenue	7/13/2012		ND(0.50)	ND(0.50)	ND(0.50)	ND(0.50)	ND(0.50)	ND(0.50)	ND(0.50)	ND(0.50)	ND(0.50)	ND(5.0)
M35P278L0101	3603 Southside Avenue	10/10/2012		ND(0.50)	ND(0.50)	ND(0.50)	ND(0.50)	ND(0.50)	ND(0.50)	ND(0.50)	ND(0.50)	ND(0.50)	ND(5.0)
M35P278L0101	3603 Southside Avenue	1/18/2013		ND(0.50)	ND(0.50)	ND(0.50)	ND(0.50)	ND(0.50)	ND(0.50)	ND(0.50)	ND(0.50)	ND(0.50)	ND(5.0)
M35P278L0101	3603 Southside Avenue	4/10/2013		ND(0.50)	ND(0.50)	ND(0.50)	ND(0.50)	ND(0.50)	ND(0.50)	ND(0.50)	ND(0.50)	ND(0.50)	ND(5.0)
M35P278L0101	3603 Southside Avenue	7/16/2013		ND(0.50)	ND(0.50)	ND(0.50)	ND(0.50)	ND(0.50)	ND(0.50)	ND(0.50)	ND(0.50)	ND(0.50)	ND(5.0)
M35P278L0101	3603 Southside Avenue	10/9/2013		ND(0.50)	ND(0.50)	ND(0.50)	ND(0.50)	ND(0.50)	ND(0.50)	ND(0.50)	ND(0.50)	ND(0.50)	ND(5.0)
M35P278L0101	3603 Southside Avenue	2/6/2014		ND(0.50)	ND(0.50)	ND(0.50)	ND(0.50)	ND(0.50)	ND(0.50)	ND(0.50)	ND(0.50)	ND(0.50)	ND(5.0)
M35P278L0101	3603 Southside Avenue	4/14/2014		ND(0.50)	ND(0.50)	ND(0.50)	ND(0.50)	ND(0.50)	ND(0.50)	ND(0.50)	ND(0.50)	ND(0.50)	ND(5.0)
M35P278L0101	3603 Southside Avenue	5/6/2014		ND(0.50)	ND(0.50)	ND(0.50)	ND(0.50)	ND(0.50)	ND(0.50)	ND(0.50)	ND(0.50)	ND(0.50)	ND(5.0)
M35P278L0101	3603 Southside Avenue	7/22/2014		ND(0.50)	ND(0.50)	ND(0.50)	ND(0.50)	ND(0.50)	ND(0.50)	ND(0.50)	ND(0.50)	ND(0.50)	ND(5.0)
M35P278L0101	3603 Southside Avenue	11/5/2014		ND(0.50)	ND(0.50)	ND(0.50)	ND(0.50)	ND(0.50)	ND(0.50)	ND(0.50)	ND(0.50)	ND(0.50)	ND(5.0)
M35P278L0101	3603 Southside Avenue	1/13/2015		ND(0.5)	ND(0.5)	ND(0.5)	ND(0.5)	ND(0.5)	ND(0.50)	ND(0.50)	ND(0.50)	ND(0.50)	ND(25)
M35P278L0101	3603 Southside Avenue	7/14/2015		ND(0.5)	ND(0.5)	ND(0.5)	ND(0.5)	ND(0.5)	ND(0.5)	ND(0.5)	ND(0.5)	ND(0.5)	ND(25)
M35P278L0101	3603 Southside Avenue	10/28/2015		ND(0.5)	ND(0.5)	ND(0.5)	ND(0.5)	ND(0.5)	ND(0.5)	ND(0.5)	ND(0.5)	ND(0.5)	ND(25)
M35P278L0102	3603 Southside Avenue	3/17/2006		ND(0.50)	ND(0.50)	ND(0.50)	ND(0.50)	ND(0.50)	ND(0.50)	ND(0.50)	ND(0.50)	ND(0.50)	ND(5.0)
M35P278L0102	3603 Southside Avenue	4/19/2006		ND(0.50)	ND(0.50)	ND(0.50)	ND(0.50)	ND(0.50)	ND(0.50)	ND(0.50)	ND(0.50)	ND(0.50)	ND(5.0)
M35P278L0102	3603 Southside Avenue	6/12/2006		ND(0.50)	ND(0.50)	ND(0.50)	ND(0.50)	ND(0.50)	ND(0.50)	ND(0.50)	ND(0.50)	ND(0.50)	ND(5.0)
M35P278L0102	3603 Southside Avenue	8/15/2006		ND(0.50)	ND(0.50)	0.21 J	ND(0.50)	ND(0.50)	ND(0.50)	ND(0.50)	ND(0.50)	ND(0.50)	ND(5.0)

Table 1 - Historical Private Supply Well Analytical Table

Inactive Exxon Facility #28077
14258 Jarrettsville Pike
Phoenix, Maryland

Map/Parcel/Lot	Address	Sample Date	POET Sample Point	MTBE (µg/L)	Benzene (µg/L)	Toluene (µg/L)	Ethyl-benzene (µg/L)	Total Xylenes (µg/L)	Naph-thalene (µg/L)	DIPE (µg/L)	ETBE (µg/L)	TAME (µg/L)	TBA (µg/L)
M35P278L0102	3603 Southside Avenue	1/24/2007		ND(0.50)	ND(0.50)	ND(0.50)	ND(0.50)	ND(0.50)	ND(0.50)	ND(0.50)	ND(0.50)	ND(0.50)	ND(5.0)
M35P278L0102	3603 Southside Avenue	4/9/2007		ND(0.50)	ND(0.50)	ND(0.50)	ND(0.50)	ND(0.50)	ND(0.50)	ND(0.50)	ND(0.50)	ND(0.50)	ND(5.0)
M35P278L0102	3603 Southside Avenue	7/18/2007		ND(0.50)	ND(0.50)	0.62	ND(0.50)	ND(0.50)	ND(0.50)	ND(0.50)	ND(0.50)	ND(0.50)	ND(5.0)
M35P278L0102	3603 Southside Avenue	10/22/2007		ND(0.50)	ND(0.50)	ND(0.50)	ND(0.50)	ND(0.50)	ND(0.50)	ND(0.50)	ND(0.50)	ND(0.50)	ND(5.0)
M35P278L0102	3603 Southside Avenue	1/17/2008		ND(0.50)	ND(0.50)	ND(0.50)	ND(0.50)	ND(0.50)	ND(0.50)	ND(0.50)	ND(0.50)	ND(0.50)	ND(5.0)
M35P278L0102	3603 Southside Avenue	4/2/2008		ND(0.50)	ND(0.50)	ND(0.50)	ND(0.50)	ND(0.50)	ND(0.50)	ND(0.50)	ND(0.50)	ND(0.50)	ND(5.0)
M35P278L0102	3603 Southside Avenue	7/21/2008		ND(0.50)	ND(0.50)	ND(0.50)	ND(0.50)	ND(0.50)	ND(0.50)	ND(0.50)	ND(0.50)	ND(0.50)	ND(5.0)
M35P278L0102	3603 Southside Avenue	10/8/2008		ND(0.50)	ND(0.50)	ND(0.50)	ND(0.50)	ND(0.50)	ND(0.50)	ND(0.50)	ND(0.50)	ND(0.50)	ND(5.0)
M35P278L0102	3603 Southside Avenue	1/13/2009		ND(0.50)	ND(0.50)	ND(0.50)	ND(0.50)	ND(0.50)	ND(0.50)	ND(0.50)	ND(0.50)	ND(0.50)	ND(5.0)
M35P278L0102	3603 Southside Avenue	4/1/2009		ND(0.50)	ND(0.50)	ND(0.50)	ND(0.50)	ND(0.50)	ND(0.50)	ND(0.50)	ND(0.50)	ND(0.50)	ND(5.0)
M35P278L0102	3603 Southside Avenue	7/10/2009		ND(0.50)	ND(0.50)	ND(0.50)	ND(0.50)	ND(0.50)	ND(0.50)	ND(0.50)	ND(0.50)	ND(0.50)	ND(5.0)
M35P278L0102	3603 Southside Avenue	10/9/2009		ND(0.50)	ND(0.50)	ND(0.50)	ND(0.50)	ND(0.50)	ND(0.50)	ND(0.50)	ND(0.50)	ND(0.50)	ND(5.0)
M35P278L0102	3603 Southside Avenue	1/13/2010		ND(0.50)	ND(0.50)	ND(0.50)	ND(0.50)	ND(0.50)	ND(0.50)	ND(0.50)	ND(0.50)	ND(0.50)	ND(5.0)
M35P278L0102	3603 Southside Avenue	4/12/2010		ND(0.50)	ND(0.50)	ND(0.50)	ND(0.50)	ND(0.50)	ND(0.50)	ND(0.50)	ND(0.50)	ND(0.50)	ND(5.0)
M35P278L0102	3603 Southside Avenue	7/9/2010		ND(0.50)	ND(0.50)	ND(0.50)	ND(0.50)	ND(0.50)	ND(0.50)	ND(0.50)	ND(0.50)	ND(0.50)	ND(5.0)
M35P278L0102	3603 Southside Avenue	10/21/2010		ND(0.50)	ND(0.50)	ND(0.50)	ND(0.50)	ND(0.50)	ND(0.50)	ND(0.50)	ND(0.50)	ND(0.50)	ND(5.0)
M35P278L0102	3603 Southside Avenue	1/18/2011		ND(0.50)	ND(0.50)	ND(0.50)	ND(0.50)	ND(0.50)	ND(0.50)	ND(0.50)	ND(0.50)	ND(0.50)	ND(5.0)
M35P278L0102	3603 Southside Avenue	4/13/2011		ND(0.50)	ND(0.50)	ND(0.50)	ND(0.50)	ND(0.50)	ND(0.50)	ND(0.50)	ND(0.50)	ND(0.50)	ND(5.0)
M35P278L0102	3603 Southside Avenue	7/22/2011		ND(0.50)	ND(0.50)	ND(0.50)	ND(0.50)	ND(0.50)	ND(0.50)	ND(0.50)	ND(0.50)	ND(0.50)	ND(5.0)
M35P278L0102	3603 Southside Avenue	11/15/2011		ND(0.50)	ND(0.50)	ND(0.50)	ND(0.50)	ND(0.50)	ND(0.50)	ND(0.50)	ND(0.50)	ND(0.50)	ND(5.0)
M35P278L0102	3603 Southside Avenue	1/18/2012		ND(0.50)	ND(0.50)	ND(0.50)	ND(0.50)	ND(0.50)	ND(0.50)	ND(0.50)	ND(0.50)	ND(0.50)	ND(5.0)
M35P278L0102	3603 Southside Avenue	4/11/2012		ND(0.50)	ND(0.50)	ND(0.50)	ND(0.50)	ND(0.50)	ND(0.50)	ND(0.50)	ND(0.50)	ND(0.50)	ND(5.0)
M35P278L0102	3603 Southside Avenue	7/13/2012		ND(0.50)	ND(0.50)	ND(0.50)	ND(0.50)	ND(0.50)	ND(0.50)	ND(0.50)	ND(0.50)	ND(0.50)	ND(5.0)
M35P278L0102	3603 Southside Avenue	10/10/2012		ND(0.50)	ND(0.50)	ND(0.50)	ND(0.50)	ND(0.50)	ND(0.50)	ND(0.50)	ND(0.50)	ND(0.50)	ND(5.0)
M35P278L0102	3603 Southside Avenue	1/18/2013		ND(0.50)	ND(0.50)	ND(0.50)	ND(0.50)	ND(0.50)	ND(0.50)	ND(0.50)	ND(0.50)	ND(0.50)	ND(5.0)
M35P278L0102	3603 Southside Avenue	4/10/2013		ND(0.50)	ND(0.50)	ND(0.50)	ND(0.50)	ND(0.50)	ND(0.50)	ND(0.50)	ND(0.50)	ND(0.50)	ND(5.0)
M35P278L0102	3603 Southside Avenue	7/16/2013		ND(0.50)	ND(0.50)	ND(0.50)	ND(0.50)	ND(0.50)	ND(0.50)	ND(0.50)	ND(0.50)	ND(0.50)	ND(5.0)
M35P278L0102	3603 Southside Avenue	10/9/2013		ND(0.50)	ND(0.50)	ND(0.50)	ND(0.50)	ND(0.50)	ND(0.50)	ND(0.50)	ND(0.50)	ND(0.50)	ND(5.0)
M35P278L0102	3603 Southside Avenue	2/6/2014		ND(0.50)	ND(0.50)	ND(0.50)	ND(0.50)	ND(0.50)	ND(0.50)	ND(0.50)	ND(0.50)	ND(0.50)	ND(5.0)
M35P278L0102	3603 Southside Avenue	4/14/2014		ND(0.50)	ND(0.50)	ND(0.50)	ND(0.50)	ND(0.50)	ND(0.50)	ND(0.50)	ND(0.50)	ND(0.50)	ND(5.0)

Table 1 - Historical Private Supply Well Analytical Table

Inactive Exxon Facility #28077
14258 Jarrettsville Pike
Phoenix, Maryland

Map/Parcel/Lot	Address	Sample Date	POET Sample Point	MTBE (µg/L)	Benzene (µg/L)	Toluene (µg/L)	Ethyl-benzene (µg/L)	Total Xylenes (µg/L)	Naph-thalene (µg/L)	DIPE (µg/L)	ETBE (µg/L)	TAME (µg/L)	TBA (µg/L)
M35P278L0102	3603 Southside Avenue	5/6/2014		ND(0.50)	ND(0.50)	ND(0.50)	ND(0.50)	ND(0.50)	ND(0.50)	ND(0.50)	ND(0.50)	ND(0.50)	ND(5.0)
M35P278L0102	3603 Southside Avenue	7/22/2014		ND(0.50)	ND(0.50)	ND(0.50)	ND(0.50)	ND(0.50)	ND(0.50)	ND(0.50)	ND(0.50)	ND(0.50)	ND(5.0)
M35P278L0102	3603 Southside Avenue	11/5/2014		ND(0.50)	ND(0.50)	ND(0.50)	ND(0.50)	ND(0.50)	ND(0.50)	ND(0.50)	ND(0.50)	ND(0.50)	0.72 J
M35P278L0102	3603 Southside Avenue	1/13/2015		ND(0.5)	ND(0.5)	ND(0.5)	ND(0.5)	ND(0.5)	ND(0.50)	ND(0.50)	ND(0.50)	ND(0.50)	ND(25.0)
M35P278L0102	3603 Southside Avenue	7/14/2015		ND(0.5)	ND(0.5)	ND(0.5)	ND(0.5)	ND(0.5)	ND(0.5)	ND(0.5)	ND(0.5)	ND(0.5)	ND(25)
M35P278L0102	3603 Southside Avenue	10/28/2015		ND(0.5)	ND(0.5)	ND(0.5)	ND(0.5)	ND(0.5)	ND(0.5)	ND(0.5)	ND(0.5)	ND(0.5)	ND(25)
M35P278L02S	3605 Southside Avenue	3/15/2006		0.33 J	ND(0.50)	ND(0.50)	ND(0.50)	ND(0.50)	ND(0.50)	ND(0.50)	ND(0.50)	ND(0.50)	ND(5.0)
M35P278L02S	3605 Southside Avenue	3/27/2006		0.30 J	ND(0.50)	ND(0.50)	ND(0.50)	ND(0.50)	ND(0.50)	ND(0.50)	ND(0.50)	ND(0.50)	ND(5.0)
M35P278L02S	3605 Southside Avenue	4/3/2006		0.25 J	ND(0.50)	ND(0.50)	ND(0.50)	ND(0.50)	ND(0.50)	ND(0.50)	ND(0.50)	ND(0.50)	ND(5.0)
M35P278L02S	3605 Southside Avenue	4/10/2006		0.32 J	ND(0.50)	ND(0.50)	ND(0.50)	ND(0.50)	ND(0.50)	ND(0.50)	ND(0.50)	ND(0.50)	ND(5.0)
M35P278L02S	3605 Southside Avenue	4/17/2006		0.36 J	ND(0.50)	ND(0.50)	ND(0.50)	ND(0.50)	ND(0.50)	ND(0.50)	ND(0.50)	ND(0.50)	ND(5.0)
M35P278L02S	3605 Southside Avenue	4/24/2006		0.31 J	ND(0.50)	ND(0.50)	ND(0.50)	ND(0.50)	ND(0.50)	ND(0.50)	ND(0.50)	ND(0.50)	ND(5.0)
M35P278L02S	3605 Southside Avenue	5/1/2006		0.25 J	ND(0.50)	ND(0.50)	ND(0.50)	ND(0.50)	ND(0.50)	ND(0.50)	ND(0.50)	ND(0.50)	ND(5.0)
M35P278L02S	3605 Southside Avenue	5/8/2006		0.26 J	ND(0.50)	ND(0.50)	ND(0.50)	ND(0.50)	ND(0.50)	ND(0.50)	ND(0.50)	ND(0.50)	ND(5.0)
M35P278L02S	3605 Southside Avenue	5/15/2006		0.19 J	ND(0.50)	ND(0.50)	ND(0.50)	ND(0.50)	ND(0.50)	ND(0.50)	ND(0.50)	ND(0.50)	ND(5.0)
M35P278L02S	3605 Southside Avenue	5/22/2006		ND(0.50)	ND(0.50)	ND(0.50)	ND(0.50)	ND(0.50)	ND(0.50)	ND(0.50)	ND(0.50)	ND(0.50)	ND(5.0)
M35P278L02S	3605 Southside Avenue	5/31/2006		ND(0.50)	ND(0.50)	ND(0.50)	ND(0.50)	ND(0.50)	ND(0.50)	ND(0.50)	ND(0.50)	ND(0.50)	ND(5.0)
M35P278L02S	3605 Southside Avenue	6/12/2006		ND(0.50)	ND(0.50)	ND(0.50)	ND(0.50)	ND(0.50)	ND(0.50)	ND(0.50)	ND(0.50)	ND(0.50)	ND(5.0)
M35P278L02S	3605 Southside Avenue	6/19/2006		ND(0.50)	ND(0.50)	ND(0.50)	ND(0.50)	ND(0.50)	ND(0.50)	ND(0.50)	ND(0.50)	ND(0.50)	ND(5.0)
M35P278L02S	3605 Southside Avenue	7/10/2006		0.51	ND(0.50)	ND(0.50)	ND(0.50)	ND(0.50)	ND(0.50)	ND(0.50)	ND(0.50)	ND(0.50)	ND(5.0)
M35P278L02S	3605 Southside Avenue	7/17/2006		0.80	ND(0.50)	ND(0.50)	ND(0.50)	ND(0.50)	ND(0.50)	ND(0.50)	ND(0.50)	ND(0.50)	ND(5.0)
M35P278L02S	3605 Southside Avenue	7/24/2006		0.93	ND(0.50)	ND(0.50)	ND(0.50)	ND(0.50)	ND(0.50)	ND(0.50)	ND(0.50)	ND(0.50)	ND(5.0)
M35P278L02S	3605 Southside Avenue	7/31/2006		0.68	ND(0.50)	ND(0.50)	ND(0.50)	ND(0.50)	ND(0.50)	ND(0.50)	ND(0.50)	ND(0.50)	ND(5.0)
M35P278L02S	3605 Southside Avenue	8/7/2006		0.68	ND(0.50)	ND(0.50)	ND(0.50)	ND(0.50)	ND(0.50)	ND(0.50)	ND(0.50)	ND(0.50)	ND(5.0)
M35P278L02S	3605 Southside Avenue	8/14/2006		0.69	ND(0.50)	ND(0.50)	ND(0.50)	ND(0.50)	ND(0.50)	ND(0.50)	ND(0.50)	ND(0.50)	ND(5.0)
M35P278L02S	3605 Southside Avenue	8/21/2006		0.61	ND(0.50)	ND(0.50)	ND(0.50)	ND(0.50)	ND(0.50)	ND(0.50)	ND(0.50)	ND(0.50)	ND(5.0)
M35P278L02S	3605 Southside Avenue	8/28/2006		0.55	ND(0.50)	ND(0.50)	ND(0.50)	ND(0.50)	ND(0.50)	ND(0.50)	ND(0.50)	ND(0.50)	ND(5.0)
M35P278L02S	3605 Southside Avenue	9/6/2006		0.76	ND(0.50)	ND(0.50)	ND(0.50)	ND(0.50)	ND(0.50)	ND(0.50)	ND(0.50)	ND(0.50)	ND(5.0)
M35P278L02S	3605 Southside Avenue	9/11/2006		0.61	ND(0.50)	ND(0.50)	ND(0.50)	ND(0.50)	ND(0.50)	ND(0.50)	ND(0.50)	ND(0.50)	ND(5.0)
M35P278L02S	3605 Southside Avenue	9/18/2006		0.53	ND(0.50)	ND(0.50)	ND(0.50)	ND(0.50)	ND(0.50)	ND(0.50)	ND(0.50)	ND(0.50)	ND(5.0)

Table 1 - Historical Private Supply Well Analytical Table

Inactive Exxon Facility #28077
14258 Jarrettsville Pike
Phoenix, Maryland

Map/Parcel/Lot	Address	Sample Date	POET Sample Point	MTBE (µg/L)	Benzene (µg/L)	Toluene (µg/L)	Ethyl-benzene (µg/L)	Total Xylenes (µg/L)	Naph-thalene (µg/L)	DIPE (µg/L)	ETBE (µg/L)	TAME (µg/L)	TBA (µg/L)
M35P278L02S	3605 Southside Avenue	9/25/2006		0.65	ND(0.50)	ND(0.50)	ND(0.50)	ND(0.50)	ND(0.50)	ND(0.50)	ND(0.50)	ND(0.50)	ND(5.0)
M35P278L02S	3605 Southside Avenue	10/2/2006		0.62	ND(0.50)	ND(0.50)	ND(0.50)	ND(0.50)	ND(0.50)	ND(0.50)	ND(0.50)	ND(0.50)	ND(5.0)
M35P278L02S	3605 Southside Avenue	10/9/2006		0.63	ND(0.50)	ND(0.50)	ND(0.50)	ND(0.50)	ND(0.50)	ND(0.50)	ND(0.50)	ND(0.50)	ND(5.0)
M35P278L02S	3605 Southside Avenue	10/16/2006		0.63	ND(0.50)	ND(0.50)	ND(0.50)	ND(0.50)	ND(0.50)	ND(0.50)	ND(0.50)	ND(0.50)	ND(5.0)
M35P278L02S	3605 Southside Avenue	10/23/2006		0.46 J	ND(0.50)	ND(0.50)	ND(0.50)	ND(0.50)	ND(0.50)	ND(0.50)	ND(0.50)	ND(0.50)	ND(5.0)
M35P278L02S	3605 Southside Avenue	10/30/2006		0.59	ND(0.50)	ND(0.50)	ND(0.50)	ND(0.50)	ND(0.50)	ND(0.50)	ND(0.50)	ND(0.50)	ND(5.0)
M35P278L02S	3605 Southside Avenue	11/6/2006		0.74	ND(0.50)	ND(0.50)	ND(0.50)	ND(0.50)	ND(0.50)	ND(0.50)	ND(0.50)	ND(0.50)	ND(5.0)
M35P278L02S	3605 Southside Avenue	11/13/2006		0.77	ND(0.50)	ND(0.50)	ND(0.50)	ND(0.50)	ND(0.50)	ND(0.50)	ND(0.50)	ND(0.50)	ND(5.0)
M35P278L02S	3605 Southside Avenue	11/20/2006		0.75	ND(0.50)	ND(0.50)	ND(0.50)	ND(0.50)	ND(0.50)	ND(0.50)	ND(0.50)	ND(0.50)	ND(5.0)
M35P278L02S	3605 Southside Avenue	11/27/2006		1.3	ND(0.50)	ND(0.50)	ND(0.50)	ND(0.50)	ND(0.50)	ND(0.50)	ND(0.50)	ND(0.50)	ND(5.0)
M35P278L02S	3605 Southside Avenue	12/4/2006		1.5	ND(0.50)	ND(0.50)	ND(0.50)	ND(0.50)	ND(0.50)	ND(0.50)	ND(0.50)	ND(0.50)	ND(5.0)
M35P278L02S	3605 Southside Avenue	12/11/2006		1.6	ND(0.50)	ND(0.50)	ND(0.50)	ND(0.50)	ND(0.50)	ND(0.50)	ND(0.50)	ND(0.50)	ND(5.0)
M35P278L02S	3605 Southside Avenue	12/19/2006		1.2	ND(0.50)	ND(0.50)	ND(0.50)	ND(0.50)	ND(0.50)	ND(0.50)	ND(0.50)	ND(0.50)	ND(5.0)
M35P278L02S	3605 Southside Avenue	1/8/2007		1.3	ND(0.50)	ND(0.50)	ND(0.50)	ND(0.50)	ND(0.50)	ND(0.50)	ND(0.50)	ND(0.50)	ND(5.0)
M35P278L02S	3605 Southside Avenue	1/22/2007		1.3	ND(0.50)	ND(0.50)	ND(0.50)	ND(0.50)	ND(0.50)	ND(0.50)	ND(0.50)	ND(0.50)	ND(5.0)
M35P278L02S	3605 Southside Avenue	2/5/2007		1.3	ND(0.50)	ND(0.50)	ND(0.50)	ND(0.50)	ND(0.50)	ND(0.50)	ND(0.50)	ND(0.50)	ND(5.0)
M35P278L02S	3605 Southside Avenue	2/21/2007		1.0	ND(0.50)	ND(0.50)	ND(0.50)	ND(0.50)	ND(0.50)	ND(0.50)	ND(0.50)	ND(0.50)	ND(5.0)
M35P278L02S	3605 Southside Avenue	3/5/2007		0.71	ND(0.50)	ND(0.50)	ND(0.50)	ND(0.50)	ND(0.50)	ND(0.50)	ND(0.50)	ND(0.50)	ND(5.0)
M35P278L02S	3605 Southside Avenue	3/19/2007		0.89	ND(0.50)	ND(0.50)	ND(0.50)	ND(0.50)	ND(0.50)	ND(0.50)	ND(0.50)	ND(0.50)	6.6
M35P278L02S	3605 Southside Avenue	4/2/2007		1.5	ND(0.50)	ND(0.50)	ND(0.50)	ND(0.50)	ND(0.50)	ND(0.50)	ND(0.50)	ND(0.50)	ND(5.0)
M35P278L02S	3605 Southside Avenue	4/16/2007		1.7	ND(0.50)	ND(0.50)	ND(0.50)	ND(0.50)	ND(0.50)	ND(0.50)	ND(0.50)	ND(0.50)	ND(5.0)
M35P278L02S	3605 Southside Avenue	4/30/2007		1.1	ND(0.50)	ND(0.50)	ND(0.50)	ND(0.50)	ND(0.50)	ND(0.50)	ND(0.50)	ND(0.50)	ND(5.0)
M35P278L02S	3605 Southside Avenue	5/14/2007		1.6	ND(0.50)	ND(0.50)	ND(0.50)	ND(0.50)	ND(0.50)	ND(0.50)	ND(0.50)	ND(0.50)	ND(5.0)
M35P278L02S	3605 Southside Avenue	5/30/2007		1.2	ND(0.50)	ND(0.50)	ND(0.50)	ND(0.50)	ND(0.50)	ND(0.50)	ND(0.50)	ND(0.50)	ND(5.0)
M35P278L02S	3605 Southside Avenue	6/11/2007		1.1	ND(0.50)	ND(0.50)	ND(0.50)	ND(0.50)	ND(0.50)	ND(0.50)	ND(0.50)	ND(0.50)	ND(5.0)
M35P278L02S	3605 Southside Avenue	6/25/2007		0.98	ND(0.50)	ND(0.50)	ND(0.50)	ND(0.50)	ND(0.50)	ND(0.50)	ND(0.50)	ND(0.50)	ND(5.0)
M35P278L02S	3605 Southside Avenue	7/9/2007		0.33 J	ND(0.50)	ND(0.50)	ND(0.50)	ND(0.50)	ND(0.50)	ND(0.50)	ND(0.50)	ND(0.50)	ND(5.0)
M35P278L02S	3605 Southside Avenue	7/23/2007		0.14 J	ND(0.50)	ND(0.50)	ND(0.50)	ND(0.50)	ND(0.50)	ND(0.50)	ND(0.50)	ND(0.50)	ND(5.0)
M35P278L02S	3605 Southside Avenue	8/6/2007		0.18 J	ND(0.50)	ND(0.50)	ND(0.50)	ND(0.50)	ND(0.50)	ND(0.50)	ND(0.50)	ND(0.50)	ND(5.0)
M35P278L02S	3605 Southside Avenue	8/20/2007		0.12 J	ND(0.50)	ND(0.50)	ND(0.50)	ND(0.50)	ND(0.50)	ND(0.50)	ND(0.50)	ND(0.50)	ND(5.0)

Table 1 - Historical Private Supply Well Analytical Table

Inactive Exxon Facility #28077
14258 Jarrettsville Pike
Phoenix, Maryland

Map/Parcel/Lot	Address	Sample Date	POET Sample Point	MTBE (µg/L)	Benzene (µg/L)	Toluene (µg/L)	Ethyl-benzene (µg/L)	Total Xylenes (µg/L)	Naph-thalene (µg/L)	DIPE (µg/L)	ETBE (µg/L)	TAME (µg/L)	TBA (µg/L)
M35P278L02S	3605 Southside Avenue	9/5/2007		ND(0.50)	ND(0.50)	ND(0.50)	ND(0.50)	ND(0.50)	ND(0.50)	ND(0.50)	ND(0.50)	ND(0.50)	ND(5.0)
M35P278L02S	3605 Southside Avenue	9/17/2007		ND(0.50)	ND(0.50)	ND(0.50)	ND(0.50)	ND(0.50)	ND(0.50)	ND(0.50)	ND(0.50)	ND(0.50)	ND(5.0)
M35P278L02S	3605 Southside Avenue	10/1/2007		ND(0.50)	ND(0.50)	ND(0.50)	ND(0.50)	ND(0.50)	ND(0.50)	ND(0.50)	ND(0.50)	ND(0.50)	ND(5.0)
M35P278L02S	3605 Southside Avenue	10/15/2007		0.11 J	ND(0.50)	ND(0.50)	ND(0.50)	ND(0.50)	ND(0.50)	ND(0.50)	ND(0.50)	ND(0.50)	ND(5.0)
M35P278L02S	3605 Southside Avenue	10/29/2007		ND(0.50)	ND(0.50)	ND(0.50)	ND(0.50)	ND(0.50)	ND(0.50)	ND(0.50)	ND(0.50)	ND(0.50)	ND(5.0)
M35P278L02S	3605 Southside Avenue	11/12/2007		ND(0.50)	ND(0.50)	ND(0.50)	ND(0.50)	ND(0.50)	ND(0.50)	ND(0.50)	ND(0.50)	ND(0.50)	ND(5.0)
M35P278L02S	3605 Southside Avenue	11/26/2007		ND(0.50)	ND(0.50)	ND(0.50)	ND(0.50)	ND(0.50)	ND(0.50)	ND(0.50)	ND(0.50)	ND(0.50)	ND(5.0)
M35P278L02S	3605 Southside Avenue	12/10/2007		ND(0.50)	ND(0.50)	ND(0.50)	ND(0.50)	ND(0.50)	ND(0.50)	ND(0.50)	ND(0.50)	ND(0.50)	ND(5.0)
M35P278L02S	3605 Southside Avenue	1/7/2008		ND(0.50)	ND(0.50)	ND(0.50)	ND(0.50)	ND(0.50)	ND(0.50)	ND(0.50)	ND(0.50)	ND(0.50)	ND(5.0)
M35P278L02S	3605 Southside Avenue	2/4/2008		ND(0.50)	ND(0.50)	ND(0.50)	ND(0.50)	ND(0.50)	ND(0.50)	ND(0.50)	ND(0.50)	ND(0.50)	ND(5.0)
M35P278L02S	3605 Southside Avenue	4/7/2008		0.34 J	ND(0.50)	ND(0.50)	ND(0.50)	ND(0.50)	ND(0.50)	ND(0.50)	ND(0.50)	ND(0.50)	ND(5.0)
M35P278L02S	3605 Southside Avenue	5/5/2008		0.29 J	ND(0.50)	ND(0.50)	ND(0.50)	ND(0.50)	ND(0.50)	ND(0.50)	ND(0.50)	ND(0.50)	ND(5.0)
M35P278L02S	3605 Southside Avenue	7/7/2008		0.61	ND(0.50)	ND(0.50)	ND(0.50)	ND(0.50)	ND(0.50)	ND(0.50)	ND(0.50)	ND(0.50)	ND(5.0)
M35P278L02S	3605 Southside Avenue	8/5/2008		0.32 J	ND(0.50)	ND(0.50)	ND(0.50)	ND(0.50)	ND(0.50)	ND(0.50)	ND(0.50)	ND(0.50)	ND(5.0)
M35P278L02S	3605 Southside Avenue	11/3/2008		ND(0.50)	ND(0.50)	ND(0.50)	ND(0.50)	ND(0.50)	ND(0.50)	ND(0.50)	ND(0.50)	ND(0.50)	ND(5.0)
M35P278L02S	3605 Southside Avenue	12/5/2008		ND(0.50)	ND(0.50)	ND(0.50)	ND(0.50)	ND(0.50)	ND(0.50)	ND(0.50)	ND(0.50)	ND(0.50)	ND(5.0)
M35P278L02S	3605 Southside Avenue	1/5/2009		0.12 J	ND(0.50)	ND(0.50)	ND(0.50)	ND(0.50)	ND(0.50)	ND(0.50)	ND(0.50)	ND(0.50)	ND(5.0)
M35P278L02S	3605 Southside Avenue	4/6/2009		0.071 J	ND(0.50)	ND(0.50)	ND(0.50)	ND(0.50)	ND(0.50)	ND(0.50)	ND(0.50)	ND(0.50)	ND(5.0)
M35P278L02S	3605 Southside Avenue	5/5/2009		0.092 J	ND(0.50)	ND(0.50)	ND(0.50)	ND(0.50)	ND(0.50)	ND(0.50)	ND(0.50)	ND(0.50)	ND(5.0)
M35P278L02S	3605 Southside Avenue	6/8/2009		0.56	ND(0.50)	ND(0.50)	ND(0.50)	ND(0.50)	ND(0.50)	ND(0.50)	ND(0.50)	ND(0.50)	ND(5.0)
M35P278L02S	3605 Southside Avenue	7/6/2009		0.37 J	ND(0.50)	ND(0.50)	ND(0.50)	ND(0.50)	ND(0.50)	ND(0.50)	ND(0.50)	ND(0.50)	ND(5.0)
M35P278L02S	3605 Southside Avenue	8/31/2009		0.12 J	ND(0.50)	ND(0.50)	ND(0.50)	ND(0.50)	ND(0.50)	ND(0.50)	ND(0.50)	ND(0.50)	ND(5.0)
M35P278L02S	3605 Southside Avenue	10/5/2009		0.26 J	ND(0.50)	ND(0.50)	ND(0.50)	ND(0.50)	ND(0.50)	ND(0.50)	ND(0.50)	ND(0.50)	ND(5.0)
M35P278L02S	3605 Southside Avenue	11/2/2009		0.43 J	ND(0.50)	ND(0.50)	ND(0.50)	ND(0.50)	ND(0.50)	ND(0.50)	ND(0.50)	ND(0.50)	ND(5.0)
M35P278L02S	3605 Southside Avenue	12/8/2009		0.41 J	ND(0.50)	ND(0.50)	ND(0.50)	ND(0.50)	ND(0.50)	ND(0.50)	ND(0.50)	ND(0.50)	ND(5.0)
M35P278L02S	3605 Southside Avenue	1/4/2010		0.34 J	ND(0.50)	ND(0.50)	ND(0.50)	ND(0.50)	ND(0.50)	ND(0.50)	ND(0.50)	ND(0.50)	ND(5.0)
M35P278L02S	3605 Southside Avenue	3/1/2010		0.23 J	ND(0.50)	ND(0.50)	ND(0.50)	ND(0.50)	ND(0.50)	ND(0.50)	ND(0.50)	ND(0.50)	ND(5.0)
M35P278L02S	3605 Southside Avenue	4/5/2010		0.23 J	ND(0.50)	ND(0.50)	ND(0.50)	ND(0.50)	ND(0.50)	ND(0.50)	ND(0.50)	ND(0.50)	ND(5.0)
M35P278L02S	3605 Southside Avenue	6/7/2010		ND(0.50)	ND(0.50)	ND(0.50)	ND(0.50)	ND(0.50)	ND(0.50)	ND(0.50)	ND(0.50)	ND(0.50)	ND(5.0)
M35P278L02S	3605 Southside Avenue	7/12/2010		ND(0.50)	ND(0.50)	ND(0.50)	ND(0.50)	ND(0.50)	ND(0.50)	ND(0.50)	ND(0.50)	ND(0.50)	ND(5.0)

Table 1 - Historical Private Supply Well Analytical Table

Inactive Exxon Facility #28077
14258 Jarrettsville Pike
Phoenix, Maryland

Map/Parcel/Lot	Address	Sample Date	POET Sample Point	MTBE (µg/L)	Benzene (µg/L)	Toluene (µg/L)	Ethyl-benzene (µg/L)	Total Xylenes (µg/L)	Naph-thalene (µg/L)	DIPE (µg/L)	ETBE (µg/L)	TAME (µg/L)	TBA (µg/L)
M35P278L02S	3605 Southside Avenue	8/2/2010		ND(0.50)	ND(0.50)	0.11 J	ND(0.50)	ND(0.50)	ND(0.50)	ND(0.50)	ND(0.50)	ND(0.50)	ND(5.0)
M35P278L02S	3605 Southside Avenue	9/2/2010		ND(0.50)	ND(0.50)	ND(0.50)	ND(0.50)	ND(0.50)	ND(0.50)	ND(0.50)	ND(0.50)	ND(0.50)	ND(5.0)
M35P278L02S	3605 Southside Avenue	10/4/2010		ND(0.50)	ND(0.50)	ND(0.50)	ND(0.50)	ND(0.50)	ND(0.50)	ND(0.50)	ND(0.50)	ND(0.50)	ND(5.0)
M35P278L02S	3605 Southside Avenue	11/1/2010		ND(0.50)	ND(0.50)	ND(0.50)	ND(0.50)	ND(0.50)	ND(0.50)	ND(0.50)	ND(0.50)	ND(0.50)	ND(5.0)
M35P278L02S	3605 Southside Avenue	12/6/2010		ND(0.50)	ND(0.50)	ND(0.50)	ND(0.50)	ND(0.50)	ND(0.50)	ND(0.50)	ND(0.50)	ND(0.50)	ND(5.0)
M35P278L02S	3605 Southside Avenue	1/3/2011		ND(0.50)	ND(0.50)	ND(0.50)	ND(0.50)	ND(0.50)	ND(0.50)	ND(0.50)	ND(0.50)	ND(0.50)	ND(5.0)
M35P278L02S	3605 Southside Avenue	3/7/2011		ND(0.50)	ND(0.50)	ND(0.50)	ND(0.50)	ND(0.50)	ND(0.50)	ND(0.50)	ND(0.50)	ND(0.50)	ND(5.0)
M35P278L02S	3605 Southside Avenue	5/2/2011		ND(0.50)	ND(0.50)	ND(0.50)	ND(0.50)	ND(0.50)	ND(0.50)	ND(0.50)	ND(0.50)	ND(0.50)	ND(5.0)
M35P278L02S	3605 Southside Avenue	6/6/2011		0.12 J	ND(0.50)	ND(0.50)	ND(0.50)	ND(0.50)	ND(0.50)	ND(0.50)	ND(0.50)	ND(0.50)	ND(5.0)
M35P278L02S	3605 Southside Avenue	7/11/2011		ND(0.50)	ND(0.50)	ND(0.50)	ND(0.50)	ND(0.50)	ND(0.50)	ND(0.50)	ND(0.50)	ND(0.50)	ND(5.0)
M35P278L02S	3605 Southside Avenue	8/1/2011		ND(0.50)	ND(0.50)	ND(0.50)	ND(0.50)	ND(0.50)	ND(0.50)	ND(0.50)	ND(0.50)	ND(0.50)	ND(5.0)
M35P278L02S	3605 Southside Avenue	9/13/2011		ND(0.50)	ND(0.50)	ND(0.50)	ND(0.50)	ND(0.50)	ND(0.50)	ND(0.50)	ND(0.50)	ND(0.50)	ND(5.0)
M35P278L02S	3605 Southside Avenue	10/3/2011		ND(0.50)	ND(0.50)	ND(0.50)	ND(0.50)	ND(0.50)	ND(0.50)	ND(0.50)	ND(0.50)	ND(0.50)	ND(5.0)
M35P278L02S	3605 Southside Avenue	11/7/2011		ND(0.50)	ND(0.50)	ND(0.50)	ND(0.50)	ND(0.50)	ND(0.50)	ND(0.50)	ND(0.50)	ND(0.50)	ND(5.0)
M35P278L02S	3605 Southside Avenue	12/5/2011		ND(0.50)	ND(0.50)	ND(0.50)	ND(0.50)	ND(0.50)	ND(0.50)	ND(0.50)	ND(0.50)	ND(0.50)	ND(5.0)
M35P278L02S	3605 Southside Avenue	2/6/2012		ND(0.50)	ND(0.50)	ND(0.50)	ND(0.50)	ND(0.50)	ND(0.50)	ND(0.50)	ND(0.50)	ND(0.50)	ND(5.0)
M35P278L02S	3605 Southside Avenue	3/16/2012		ND(0.50)	ND(0.50)	ND(0.50)	ND(0.50)	ND(0.50)	ND(0.50)	ND(0.50)	ND(0.50)	ND(0.50)	ND(5.0)
M35P278L02S	3605 Southside Avenue	4/18/2012		ND(0.50)	ND(0.50)	ND(0.50)	ND(0.50)	ND(0.50)	ND(0.50)	ND(0.50)	ND(0.50)	ND(0.50)	ND(5.0)
M35P278L02S	3605 Southside Avenue	6/4/2012		ND(0.50)	ND(0.50)	ND(0.50)	ND(0.50)	ND(0.50)	ND(0.50)	ND(0.50)	ND(0.50)	ND(0.50)	ND(5.0)
M35P278L02S	3605 Southside Avenue	11/5/2012		ND(0.50)	ND(0.50)	ND(0.50)	ND(0.50)	ND(0.50)	ND(0.50)	ND(0.50)	ND(0.50)	ND(0.50)	ND(5.0)
M35P278L02S	3605 Southside Avenue	12/3/2012		ND(0.50)	ND(0.50)	ND(0.50)	ND(0.50)	ND(0.50)	ND(0.50)	ND(0.50)	ND(0.50)	ND(0.50)	ND(5.0)
M35P278L02S	3605 Southside Avenue	1/7/2013		ND(0.50)	ND(0.50)	ND(0.50)	ND(0.50)	ND(0.50)	ND(0.50)	ND(0.50)	ND(0.50)	ND(0.50)	ND(5.0)
M35P278L02S	3605 Southside Avenue	2/7/2013		0.072 J	ND(0.50)	ND(0.50)	ND(0.50)	ND(0.50)	ND(0.50)	ND(0.50)	ND(0.50)	ND(0.50)	ND(5.0)
M35P278L02S	3605 Southside Avenue	3/4/2013		ND(0.50)	ND(0.50)	ND(0.50)	ND(0.50)	ND(0.50)	ND(0.50)	ND(0.50)	ND(0.50)	ND(0.50)	ND(5.0)
M35P278L02S	3605 Southside Avenue	4/4/2013		ND(0.50)	ND(0.50)	ND(0.50)	ND(0.50)	ND(0.50)	ND(0.50)	ND(0.50)	ND(0.50)	ND(0.50)	ND(5.0)
M35P278L02S	3605 Southside Avenue	6/3/2013		ND(0.50)	ND(0.50)	ND(0.50)	ND(0.50)	ND(0.50)	ND(0.50)	ND(0.50)	ND(0.50)	ND(0.50)	ND(5.0)
M35P278L02S	3605 Southside Avenue	8/5/2013		ND(0.50)	ND(0.50)	ND(0.50)	ND(0.50)	ND(0.50)	ND(0.50)	ND(0.50)	ND(0.50)	ND(0.50)	ND(5.0)
M35P278L02S	3605 Southside Avenue	9/9/2013		ND(0.50)	ND(0.50)	ND(0.50)	ND(0.50)	ND(0.50)	ND(0.50)	ND(0.50)	ND(0.50)	ND(0.50)	ND(5.0)
M35P278L02S	3605 Southside Avenue	10/7/2013		ND(0.50)	ND(0.50)	ND(0.50)	ND(0.50)	ND(0.50)	ND(0.50)	ND(0.50)	ND(0.50)	ND(0.50)	ND(5.0)
M35P278L02S	3605 Southside Avenue	12/2/2013		ND(0.50)	ND(0.50)	ND(0.50)	ND(0.50)	ND(0.50)	ND(0.50)	ND(0.50)	ND(0.50)	ND(0.50)	ND(5.0)

Table 1 - Historical Private Supply Well Analytical Table

Inactive Exxon Facility #28077
14258 Jarrettsville Pike
Phoenix, Maryland

Map/Parcel/Lot	Address	Sample Date	POET Sample Point	MTBE (µg/L)	Benzene (µg/L)	Toluene (µg/L)	Ethyl-benzene (µg/L)	Total Xylenes (µg/L)	Naph-thalene (µg/L)	DIPE (µg/L)	ETBE (µg/L)	TAME (µg/L)	TBA (µg/L)
M35P278L02S	3605 Southside Avenue	1/6/2014		ND(0.50)	ND(0.50)	ND(0.50)	ND(0.50)	ND(0.50)	ND(0.50)	ND(0.50)	ND(0.50)	ND(0.50)	ND(5.0)
M35P221L01	3605A Southside Avenue	3/14/2006		ND(0.50)	ND(0.50)	ND(0.50)	ND(0.50)	ND(0.50)	ND(0.50)	ND(0.50)	ND(0.50)	ND(0.50)	ND(5.0)
M35P221L01	3605A Southside Avenue	3/25/2006		ND(0.50)	ND(0.50)	ND(0.50)	ND(0.50)	ND(0.50)	ND(0.50)	ND(0.50)	ND(0.50)	ND(0.50)	ND(5.0)
M35P221L01	3605A Southside Avenue	4/1/2006		ND(0.50)	0.081 J	ND(0.50)	ND(0.50)	ND(0.50)	ND(0.50)	ND(0.50)	ND(0.50)	ND(0.50)	ND(5.0)
M35P221L01	3605A Southside Avenue	4/8/2006		ND(0.50)	ND(0.50)	ND(0.50)	ND(0.50)	ND(0.50)	ND(0.50)	ND(0.50)	ND(0.50)	ND(0.50)	ND(5.0)
M35P221L01	3605A Southside Avenue	4/13/2006		ND(0.50)	ND(0.50)	ND(0.50)	ND(0.50)	ND(0.50)	ND(0.50)	ND(0.50)	ND(0.50)	ND(0.50)	ND(5.0)
M35P221L01	3605A Southside Avenue	4/20/2006		ND(0.50)	ND(0.50)	ND(0.50)	ND(0.50)	ND(0.50)	ND(0.50)	ND(0.50)	ND(0.50)	ND(0.50)	ND(5.0)
M35P221L01	3605A Southside Avenue	5/12/2006		ND(0.50)	0.090 J	ND(0.50)	ND(0.50)	ND(0.50)	ND(0.50)	ND(0.50)	ND(0.50)	ND(0.50)	ND(5.0)
M35P221L01	3605A Southside Avenue	5/30/2006		ND(0.50)	ND(0.50)	ND(0.50)	ND(0.50)	ND(0.50)	ND(0.50)	ND(0.50)	ND(0.50)	ND(0.50)	ND(5.0)
M35P221L01	3605A Southside Avenue	6/6/2006		ND(0.50)	ND(0.50)	ND(0.50)	ND(0.50)	ND(0.50)	ND(0.50)	ND(0.50)	ND(0.50)	ND(0.50)	ND(5.0)
M35P221L01	3605A Southside Avenue	6/20/2006		ND(0.50)	ND(0.50)	ND(0.50)	ND(0.50)	ND(0.50)	ND(0.50)	ND(0.50)	ND(0.50)	ND(0.50)	ND(5.0)
M35P221L01	3605A Southside Avenue	6/27/2006		ND(0.50)	ND(0.50)	ND(0.50)	ND(0.50)	ND(0.50)	ND(0.50)	ND(0.50)	ND(0.50)	ND(0.50)	ND(5.0)
M35P221L01	3605A Southside Avenue	7/11/2006		ND(0.50)	ND(0.50)	ND(0.50)	ND(0.50)	ND(0.50)	ND(0.50)	ND(0.50)	ND(0.50)	ND(0.50)	ND(5.0)
M35P221L01	3605A Southside Avenue	7/18/2006		ND(0.50)	ND(0.50)	ND(0.50)	ND(0.50)	ND(0.50)	ND(0.50)	ND(0.50)	ND(0.50)	ND(0.50)	ND(5.0)
M35P221L01	3605A Southside Avenue	7/25/2006		ND(0.50)	ND(0.50)	ND(0.50)	ND(0.50)	ND(0.50)	ND(0.50)	ND(0.50)	ND(0.50)	ND(0.50)	ND(5.0)
M35P221L01	3605A Southside Avenue	8/1/2006		ND(0.50)	ND(0.50)	ND(0.50)	ND(0.50)	ND(0.50)	ND(0.50)	ND(0.50)	ND(0.50)	ND(0.50)	ND(5.0)
M35P221L01	3605A Southside Avenue	8/8/2006		ND(0.50)	ND(0.50)	ND(0.50)	ND(0.50)	ND(0.50)	ND(0.50)	ND(0.50)	ND(0.50)	ND(0.50)	ND(5.0)
M35P221L01	3605A Southside Avenue	8/15/2006		ND(0.50)	ND(0.50)	ND(0.50)	ND(0.50)	ND(0.50)	ND(0.50)	ND(0.50)	ND(0.50)	ND(0.50)	ND(5.0)
M35P221L01	3605A Southside Avenue	8/22/2006		ND(0.50)	ND(0.50)	ND(0.50)	ND(0.50)	ND(0.50)	ND(0.50)	ND(0.50)	ND(0.50)	ND(0.50)	ND(5.0)
M35P221L01	3605A Southside Avenue	8/29/2006		ND(0.50)	ND(0.50)	ND(0.50)	ND(0.50)	ND(0.50)	ND(0.50)	ND(0.50)	ND(0.50)	ND(0.50)	ND(5.0)
M35P221L01	3605A Southside Avenue	9/5/2006		ND(0.50)	ND(0.50)	ND(0.50)	ND(0.50)	ND(0.50)	ND(0.50)	ND(0.50)	ND(0.50)	ND(0.50)	ND(5.0)
M35P221L01	3605A Southside Avenue	9/12/2006		ND(0.50)	ND(0.50)	ND(0.50)	ND(0.50)	ND(0.50)	ND(0.50)	ND(0.50)	ND(0.50)	ND(0.50)	ND(5.0)
M35P221L01	3605A Southside Avenue	9/19/2006		ND(0.50)	ND(0.50)	ND(0.50)	ND(0.50)	ND(0.50)	ND(0.50)	ND(0.50)	ND(0.50)	ND(0.50)	ND(5.0)
M35P221L01	3605A Southside Avenue	9/26/2006		ND(0.50)	ND(0.50)	ND(0.50)	ND(0.50)	ND(0.50)	ND(0.50)	ND(0.50)	ND(0.50)	ND(0.50)	ND(5.0)
M35P221L01	3605A Southside Avenue	10/3/2006		ND(0.50)	ND(0.50)	ND(0.50)	ND(0.50)	ND(0.50)	ND(0.50)	ND(0.50)	ND(0.50)	ND(0.50)	ND(5.0)
M35P221L01	3605A Southside Avenue	10/10/2006		ND(0.50)	ND(0.50)	ND(0.50)	ND(0.50)	ND(0.50)	ND(0.50)	ND(0.50)	ND(0.50)	ND(0.50)	ND(5.0)
M35P221L01	3605A Southside Avenue	10/17/2006		ND(0.50)	ND(0.50)	ND(0.50)	ND(0.50)	ND(0.50)	ND(0.50)	ND(0.50)	ND(0.50)	ND(0.50)	ND(5.0)
M35P221L01	3605A Southside Avenue	10/24/2006		ND(0.50)	ND(0.50)	ND(0.50)	ND(0.50)	ND(0.50)	ND(0.50)	ND(0.50)	ND(0.50)	ND(0.50)	ND(5.0)
M35P221L01	3605A Southside Avenue	10/31/2006		ND(0.50)	ND(0.50)	ND(0.50)	ND(0.50)	ND(0.50)	ND(0.50)	ND(0.50)	ND(0.50)	ND(0.50)	ND(5.0)
M35P221L01	3605A Southside Avenue	11/7/2006		ND(0.50)	ND(0.50)	ND(0.50)	ND(0.50)	ND(0.50)	ND(0.50)	ND(0.50)	ND(0.50)	ND(0.50)	ND(5.0)

Table 1 - Historical Private Supply Well Analytical Table

Inactive Exxon Facility #28077
14258 Jarrettsville Pike
Phoenix, Maryland

Map/Parcel/Lot	Address	Sample Date	POET Sample Point	MTBE (µg/L)	Benzene (µg/L)	Toluene (µg/L)	Ethyl-benzene (µg/L)	Total Xylenes (µg/L)	Naph-thalene (µg/L)	DIPE (µg/L)	ETBE (µg/L)	TAME (µg/L)	TBA (µg/L)
M35P221L01	3605A Southside Avenue	11/14/2006		ND(0.50)	ND(0.50)	ND(0.50)	ND(0.50)	ND(0.50)	ND(0.50)	ND(0.50)	ND(0.50)	ND(0.50)	ND(5.0)
M35P221L01	3605A Southside Avenue	11/21/2006		ND(0.50)	ND(0.50)	ND(0.50)	ND(0.50)	ND(0.50)	ND(0.50)	ND(0.50)	ND(0.50)	ND(0.50)	ND(5.0)
M35P221L01	3605A Southside Avenue	11/28/2006		ND(0.50)	ND(0.50)	ND(0.50)	ND(0.50)	ND(0.50)	ND(0.50)	ND(0.50)	ND(0.50)	ND(0.50)	ND(5.0)
M35P221L01	3605A Southside Avenue	12/5/2006		ND(0.50)	ND(0.50)	ND(0.50)	ND(0.50)	ND(0.50)	ND(0.50)	ND(0.50)	ND(0.50)	ND(0.50)	ND(5.0)
M35P221L01	3605A Southside Avenue	12/12/2006		ND(0.50)	ND(0.50)	ND(0.50)	ND(0.50)	ND(0.50)	ND(0.50)	ND(0.50)	ND(0.50)	ND(0.50)	ND(5.0)
M35P221L01	3605A Southside Avenue	1/9/2007		ND(0.50)	ND(0.50)	ND(0.50)	ND(0.50)	ND(0.50)	ND(0.50)	ND(0.50)	ND(0.50)	ND(0.50)	ND(5.0)
M35P221L01	3605A Southside Avenue	1/23/2007		ND(0.50)	ND(0.50)	ND(0.50)	ND(0.50)	ND(0.50)	ND(0.50)	ND(0.50)	ND(0.50)	ND(0.50)	ND(5.0)
M35P221L01	3605A Southside Avenue	2/6/2007		ND(0.50)	ND(0.50)	ND(0.50)	ND(0.50)	ND(0.50)	ND(0.50)	ND(0.50)	ND(0.50)	ND(0.50)	ND(5.0)
M35P221L01	3605A Southside Avenue	3/20/2007		ND(0.50)	ND(0.50)	ND(0.50)	ND(0.50)	ND(0.50)	ND(0.50)	ND(0.50)	ND(0.50)	ND(0.50)	ND(5.0)
M35P221L01	3605A Southside Avenue	4/3/2007		ND(0.50)	ND(0.50)	ND(0.50)	ND(0.50)	ND(0.50)	ND(0.50)	ND(0.50)	ND(0.50)	ND(0.50)	ND(5.0)
M35P221L01	3605A Southside Avenue	4/17/2007		ND(0.50)	ND(0.50)	ND(0.50)	ND(0.50)	ND(0.50)	ND(0.50)	ND(0.50)	ND(0.50)	ND(0.50)	ND(5.0)
M35P221L01	3605A Southside Avenue	5/1/2007		ND(0.50)	ND(0.50)	ND(0.50)	ND(0.50)	ND(0.50)	ND(0.50)	ND(0.50)	ND(0.50)	ND(0.50)	ND(5.0)
M35P221L01	3605A Southside Avenue	5/15/2007		ND(0.50)	ND(0.50)	ND(0.50)	ND(0.50)	ND(0.50)	ND(0.50)	ND(0.50)	ND(0.50)	ND(0.50)	ND(5.0)
M35P221L01	3605A Southside Avenue	5/29/2007		ND(0.50)	ND(0.50)	ND(0.50)	ND(0.50)	ND(0.50)	ND(0.50)	ND(0.50)	ND(0.50)	ND(0.50)	ND(5.0)
M35P221L01	3605A Southside Avenue	6/12/2007		ND(0.50)	ND(0.50)	ND(0.50)	ND(0.50)	ND(0.50)	ND(0.50)	ND(0.50)	ND(0.50)	ND(0.50)	ND(5.0)
M35P221L01	3605A Southside Avenue	6/26/2007		ND(0.50)	ND(0.50)	ND(0.50)	ND(0.50)	ND(0.50)	ND(0.50)	ND(0.50)	ND(0.50)	ND(0.50)	ND(5.0)
M35P221L01	3605A Southside Avenue	7/10/2007		ND(0.50)	ND(0.50)	ND(0.50)	ND(0.50)	ND(0.50)	ND(0.50)	ND(0.50)	ND(0.50)	ND(0.50)	ND(5.0)
M35P221L01	3605A Southside Avenue	7/24/2007		ND(0.50)	ND(0.50)	ND(0.50)	ND(0.50)	ND(0.50)	ND(0.50)	ND(0.50)	ND(0.50)	ND(0.50)	ND(5.0)
M35P221L01	3605A Southside Avenue	8/7/2007		ND(0.50)	ND(0.50)	ND(0.50)	ND(0.50)	ND(0.50)	ND(0.50)	ND(0.50)	ND(0.50)	ND(0.50)	ND(5.0)
M35P221L01	3605A Southside Avenue	8/21/2007		ND(0.50)	ND(0.50)	ND(0.50)	ND(0.50)	ND(0.50)	ND(0.50)	ND(0.50)	ND(0.50)	ND(0.50)	ND(5.0)
M35P221L01	3605A Southside Avenue	9/4/2007		ND(0.50)	ND(0.50)	ND(0.50)	ND(0.50)	ND(0.50)	ND(0.50)	ND(0.50)	ND(0.50)	ND(0.50)	ND(5.0)
M35P221L01	3605A Southside Avenue	9/18/2007		ND(0.50)	ND(0.50)	ND(0.50)	ND(0.50)	ND(0.50)	ND(0.50)	ND(0.50)	ND(0.50)	ND(0.50)	ND(5.0)
M35P221L01	3605A Southside Avenue	10/2/2007		ND(0.50)	ND(0.50)	ND(0.50)	ND(0.50)	ND(0.50)	ND(0.50)	ND(0.50)	ND(0.50)	ND(0.50)	ND(5.0)
M35P221L01	3605A Southside Avenue	10/16/2007		ND(0.50)	ND(0.50)	ND(0.50)	ND(0.50)	ND(0.50)	ND(0.50)	ND(0.50)	ND(0.50)	ND(0.50)	ND(5.0)
M35P221L01	3605A Southside Avenue	10/30/2007		ND(0.50)	ND(0.50)	ND(0.50)	ND(0.50)	ND(0.50)	ND(0.50)	ND(0.50)	ND(0.50)	ND(0.50)	ND(5.0)
M35P221L01	3605A Southside Avenue	11/13/2007		ND(0.50)	ND(0.50)	ND(0.50)	ND(0.50)	ND(0.50)	ND(0.50)	ND(0.50)	ND(0.50)	ND(0.50)	ND(5.0)
M35P221L01	3605A Southside Avenue	11/27/2007		ND(0.50)	ND(0.50)	ND(0.50)	ND(0.50)	ND(0.50)	ND(0.50)	ND(0.50)	ND(0.50)	ND(0.50)	ND(5.0)
M35P221L01	3605A Southside Avenue	12/11/2007		ND(0.50)	ND(0.50)	ND(0.50)	ND(0.50)	ND(0.50)	ND(0.50)	ND(0.50)	ND(0.50)	ND(0.50)	ND(5.0)
M35P221L01	3605A Southside Avenue	1/8/2008		ND(0.50)	ND(0.50)	ND(0.50)	ND(0.50)	ND(0.50)	ND(0.50)	ND(0.50)	ND(0.50)	ND(0.50)	ND(5.0)
M35P221L01	3605A Southside Avenue	2/5/2008		0.096 J	ND(0.50)	ND(0.50)	ND(0.50)	ND(0.50)	ND(0.50)	ND(0.50)	ND(0.50)	ND(0.50)	ND(5.0)

Table 1 - Historical Private Supply Well Analytical Table

Inactive Exxon Facility #28077
14258 Jarrettsville Pike
Phoenix, Maryland

Map/Parcel/Lot	Address	Sample Date	POET Sample Point	MTBE (µg/L)	Benzene (µg/L)	Toluene (µg/L)	Ethyl-benzene (µg/L)	Total Xylenes (µg/L)	Naph-thalene (µg/L)	DIPE (µg/L)	ETBE (µg/L)	TAME (µg/L)	TBA (µg/L)
M35P221L01	3605A Southside Avenue	3/4/2008		0.071 J	ND(0.50)	ND(0.50)	ND(0.50)	ND(0.50)	ND(0.50)	ND(0.50)	ND(0.50)	ND(0.50)	ND(5.0)
M35P221L01	3605A Southside Avenue	4/8/2008		0.10 J	ND(0.50)	ND(0.50)	ND(0.50)	ND(0.50)	ND(0.50)	ND(0.50)	ND(0.50)	ND(0.50)	ND(5.0)
M35P221L01	3605A Southside Avenue	5/6/2008		0.095 J	ND(0.50)	ND(0.50)	ND(0.50)	ND(0.50)	ND(0.50)	ND(0.50)	ND(0.50)	ND(0.50)	ND(5.0)
M35P221L01	3605A Southside Avenue	6/3/2008		ND(0.50)	ND(0.50)	ND(0.50)	ND(0.50)	ND(0.50)	ND(0.50)	ND(0.50)	ND(0.50)	ND(0.50)	ND(5.0)
M35P221L01	3605A Southside Avenue	7/8/2008		0.084 J	ND(0.50)	0.16 J	ND(0.50)	0.069 J	ND(0.50)	ND(0.50)	ND(0.50)	ND(0.50)	ND(5.0)
M35P221L01	3605A Southside Avenue	8/5/2008		0.087 J	ND(0.50)	0.086 J	ND(0.50)	ND(0.50)	ND(0.50)	ND(0.50)	ND(0.50)	ND(0.50)	ND(5.0)
M35P221L01	3605A Southside Avenue	9/9/2008		0.11 J	ND(0.50)	ND(0.50)	ND(0.50)	ND(0.50)	ND(0.50)	ND(0.50)	ND(0.50)	ND(0.50)	ND(5.0)
M35P221L01	3605A Southside Avenue	10/7/2008		0.077 J	0.083 J	ND(0.50)	ND(0.50)	ND(0.50)	ND(0.50)	ND(0.50)	ND(0.50)	ND(0.50)	ND(5.0)
M35P221L01	3605A Southside Avenue	11/4/2008		0.096 J	ND(0.50)	0.070 J	ND(0.50)	ND(0.50)	ND(0.50)	ND(0.50)	ND(0.50)	ND(0.50)	ND(5.0)
M35P221L01	3605A Southside Avenue	12/2/2008		0.075 J	ND(0.50)	ND(0.50)	ND(0.50)	ND(0.50)	ND(0.50)	ND(0.50)	ND(0.50)	ND(0.50)	ND(5.0)
M35P221L01	3605A Southside Avenue	1/6/2009		ND(0.50)	ND(0.50)	ND(0.50)	ND(0.50)	ND(0.50)	ND(0.50)	ND(0.50)	ND(0.50)	ND(0.50)	ND(5.0)
M35P221L01	3605A Southside Avenue	2/3/2009		ND(0.50)	ND(0.50)	ND(0.50)	ND(0.50)	ND(0.50)	ND(0.50)	ND(0.50)	ND(0.50)	ND(0.50)	ND(5.0)
M35P221L01	3605A Southside Avenue	3/5/2009		0.089 J	ND(0.50)	ND(0.50)	ND(0.50)	ND(0.50)	ND(0.50)	ND(0.50)	ND(0.50)	ND(0.50)	ND(5.0)
M35P221L01	3605A Southside Avenue	4/7/2009		0.15 J	ND(0.50)	ND(0.50)	ND(0.50)	ND(0.50)	ND(0.50)	ND(0.50)	ND(0.50)	ND(0.50)	ND(5.0)
M35P221L01	3605A Southside Avenue	5/5/2009		0.097 J	ND(0.50)	ND(0.50)	ND(0.50)	ND(0.50)	ND(0.50)	ND(0.50)	ND(0.50)	ND(0.50)	ND(5.0)
M35P221L01	3605A Southside Avenue	6/2/2009		ND(0.50)	ND(0.50)	ND(0.50)	ND(0.50)	ND(0.50)	ND(0.50)	ND(0.50)	ND(0.50)	ND(0.50)	ND(5.0)
M35P221L01	3605A Southside Avenue	7/7/2009		0.084 J	ND(0.50)	0.079 J	ND(0.50)	ND(0.50)	ND(0.50)	ND(0.50)	ND(0.50)	ND(0.50)	ND(5.0)
M35P221L01	3605A Southside Avenue	8/4/2009		ND(0.50)	0.18 J	0.069 J	ND(0.50)	ND(0.50)	ND(0.50)	ND(0.50)	ND(0.50)	ND(0.50)	ND(5.0)
M35P221L01	3605A Southside Avenue	9/1/2009		ND(0.50)	0.13 J	ND(0.50)	ND(0.50)	ND(0.50)	ND(0.50)	ND(0.50)	ND(0.50)	ND(0.50)	ND(5.0)
M35P221L01	3605A Southside Avenue	10/6/2009		ND(0.50)	ND(0.50)	ND(0.50)	ND(0.50)	ND(0.50)	ND(0.50)	ND(0.50)	ND(0.50)	ND(0.50)	ND(5.0)
M35P221L01	3605A Southside Avenue	11/3/2009		ND(0.50)	ND(0.50)	ND(0.50)	ND(0.50)	ND(0.50)	ND(0.50)	ND(0.50)	ND(0.50)	ND(0.50)	ND(5.0)
M35P221L01	3605A Southside Avenue	12/8/2009		ND(0.50)	ND(0.50)	ND(0.50)	ND(0.50)	ND(0.50)	ND(0.50)	ND(0.50)	ND(0.50)	ND(0.50)	ND(5.0)
M35P221L01	3605A Southside Avenue	1/5/2010		ND(0.50)	ND(0.50)	ND(0.50)	ND(0.50)	ND(0.50)	ND(0.50)	ND(0.50)	ND(0.50)	ND(0.50)	ND(5.0)
M35P221L01	3605A Southside Avenue	2/2/2010		ND(0.50)	ND(0.50)	ND(0.50)	ND(0.50)	ND(0.50)	ND(0.50)	ND(0.50)	ND(0.50)	ND(0.50)	ND(5.0)
M35P221L01	3605A Southside Avenue	3/4/2010		ND(0.50)	ND(0.50)	ND(0.50)	ND(0.50)	ND(0.50)	ND(0.50)	ND(0.50)	ND(0.50)	ND(0.50)	ND(5.0)
M35P221L01	3605A Southside Avenue	4/6/2010		ND(0.50)	ND(0.50)	ND(0.50)	ND(0.50)	ND(0.50)	ND(0.50)	ND(0.50)	ND(0.50)	ND(0.50)	ND(5.0)
M35P221L01	3605A Southside Avenue	5/4/2010		ND(0.50)	ND(0.50)	ND(0.50)	ND(0.50)	ND(0.50)	ND(0.50)	ND(0.50)	ND(0.50)	ND(0.50)	ND(5.0)
M35P221L01	3605A Southside Avenue	6/24/2010		ND(0.50)	0.063 J	ND(0.50)	ND(0.50)	ND(0.50)	ND(0.50)	ND(0.50)	ND(0.50)	ND(0.50)	ND(5.0)
M35P221L01	3605A Southside Avenue	7/13/2010		ND(0.50)	0.12 J	ND(0.50)	ND(0.50)	ND(0.50)	ND(0.50)	ND(0.50)	ND(0.50)	ND(0.50)	ND(5.0)
M35P221L01	3605A Southside Avenue	8/3/2010		ND(0.50)	0.092 J	ND(0.50)	ND(0.50)	ND(0.50)	ND(0.50)	ND(0.50)	ND(0.50)	ND(0.50)	ND(5.0)

Table 1 - Historical Private Supply Well Analytical Table

Inactive Exxon Facility #28077
14258 Jarrettsville Pike
Phoenix, Maryland

Map/Parcel/Lot	Address	Sample Date	POET Sample Point	MTBE (µg/L)	Benzene (µg/L)	Toluene (µg/L)	Ethyl-benzene (µg/L)	Total Xylenes (µg/L)	Naph-thalene (µg/L)	DIPE (µg/L)	ETBE (µg/L)	TAME (µg/L)	TBA (µg/L)
M35P221L01	3605A Southside Avenue	9/14/2010		ND(0.50)	ND(0.50)	ND(0.50)	ND(0.50)	ND(0.50)	ND(0.50)	ND(0.50)	ND(0.50)	ND(0.50)	ND(5.0)
M35P221L01	3605A Southside Avenue	10/5/2010		ND(0.50)	0.14 J	ND(0.50)	ND(0.50)	ND(0.50)	ND(0.50)	ND(0.50)	ND(0.50)	ND(0.50)	ND(5.0)
M35P221L01	3605A Southside Avenue	11/2/2010		ND(0.50)	0.14 J	ND(0.50)	ND(0.50)	ND(0.50)	ND(0.50)	ND(0.50)	ND(0.50)	ND(0.50)	ND(5.0)
M35P221L01	3605A Southside Avenue	12/7/2010		ND(0.50)	ND(0.50)	ND(0.50)	ND(0.50)	ND(0.50)	ND(0.50)	ND(0.50)	ND(0.50)	ND(0.50)	ND(5.0)
M35P221L01	3605A Southside Avenue	1/4/2011		ND(0.50)	ND(0.50)	ND(0.50)	ND(0.50)	ND(0.50)	ND(0.50)	ND(0.50)	ND(0.50)	ND(0.50)	ND(5.0)
M35P221L01	3605A Southside Avenue	2/8/2011		ND(0.50)	0.095 J	ND(0.50)	ND(0.50)	ND(0.50)	ND(0.50)	ND(0.50)	ND(0.50)	ND(0.50)	ND(5.0)
M35P221L01	3605A Southside Avenue	3/8/2011		ND(0.50)	ND(0.50)	ND(0.50)	ND(0.50)	ND(0.50)	ND(0.50)	ND(0.50)	ND(0.50)	ND(0.50)	ND(5.0)
M35P221L01	3605A Southside Avenue	4/5/2011		ND(0.50)	ND(0.50)	ND(0.50)	ND(0.50)	ND(0.50)	ND(0.50)	ND(0.50)	ND(0.50)	ND(0.50)	ND(5.0)
M35P221L01	3605A Southside Avenue	5/3/2011		ND(0.50)	ND(0.50)	ND(0.50)	ND(0.50)	ND(0.50)	ND(0.50)	ND(0.50)	ND(0.50)	ND(0.50)	ND(5.0)
M35P221L01	3605A Southside Avenue	6/7/2011		ND(0.50)	ND(0.50)	ND(0.50)	ND(0.5)	ND(0.50)	ND(0.50)	ND(0.50)	ND(0.50)	ND(0.50)	ND(5.0)
M35P221L01	3605A Southside Avenue	7/12/2011		ND(0.50)	ND(0.50)	ND(0.50)	ND(0.50)	ND(0.50)	ND(0.50)	ND(0.50)	ND(0.50)	ND(0.50)	ND(5.0)
M35P221L01	3605A Southside Avenue	8/2/2011		ND(0.50)	0.097 J	ND(0.50)	ND(0.50)	ND(0.50)	ND(0.50)	ND(0.50)	ND(0.50)	ND(0.50)	ND(5.0)
M35P221L01	3605A Southside Avenue	9/13/2011		ND(0.50)	ND(0.50)	ND(0.50)	ND(0.50)	ND(0.50)	ND(0.50)	ND(0.50)	ND(0.50)	ND(0.50)	ND(5.0)
M35P221L01	3605A Southside Avenue	10/4/2011		ND(0.50)	ND(0.50)	ND(0.50)	ND(0.50)	ND(0.50)	ND(0.50)	ND(0.50)	ND(0.50)	ND(0.50)	ND(5.0)
M35P221L01	3605A Southside Avenue	11/8/2011		ND(0.50)	ND(0.50)	ND(0.50)	ND(0.50)	ND(0.50)	ND(0.50)	ND(0.50)	ND(0.50)	ND(0.50)	ND(5.0)
M35P221L01	3605A Southside Avenue	12/6/2011		ND(0.50)	ND(0.50)	ND(0.50)	ND(0.50)	ND(0.50)	ND(0.50)	ND(0.50)	ND(0.50)	ND(0.50)	ND(5.0)
M35P221L01	3605A Southside Avenue	1/10/2012		ND(0.50)	ND(0.50)	ND(0.50)	ND(0.50)	ND(0.50)	ND(0.50)	ND(0.50)	ND(0.50)	ND(0.50)	ND(5.0)
M35P221L01	3605A Southside Avenue	2/7/2012		ND(0.50)	ND(0.50)	ND(0.50)	ND(0.50)	ND(0.50)	ND(0.50)	ND(0.50)	ND(0.50)	ND(0.50)	ND(5.0)
M35P221L01	3605A Southside Avenue	3/6/2012		ND(0.50)	ND(0.50)	ND(0.50)	ND(0.50)	ND(0.50)	ND(0.50)	ND(0.50)	ND(0.50)	ND(0.50)	ND(5.0)
M35P221L01	3605A Southside Avenue	4/18/2012		ND(0.50)	0.075 J	ND(0.50)	ND(0.50)	ND(0.50)	ND(0.50)	ND(0.50)	ND(0.50)	ND(0.50)	ND(5.0)
M35P221L01	3605A Southside Avenue	5/8/2012		ND(0.50)	ND(0.50)	ND(0.50)	ND(0.50)	ND(0.50)	ND(0.50)	ND(0.50)	ND(0.50)	ND(0.50)	ND(5.0)
M35P221L01	3605A Southside Avenue	6/5/2012		ND(0.50)	ND(0.50)	ND(0.50)	ND(0.50)	ND(0.50)	ND(0.50)	ND(0.50)	ND(0.50)	ND(0.50)	ND(5.0)
M35P221L01	3605A Southside Avenue	7/3/2012		ND(0.50)	0.076 J	ND(0.50)	ND(0.50)	ND(0.50)	ND(0.50)	ND(0.50)	ND(0.50)	ND(0.50)	ND(5.0)
M35P221L01	3605A Southside Avenue	8/7/2012		ND(0.50)	ND(0.50)	ND(0.50)	ND(0.50)	ND(0.50)	ND(0.50)	ND(0.50)	ND(0.50)	ND(0.50)	ND(5.0)
M35P221L01	3605A Southside Avenue	9/11/2012		ND(0.50)	ND(0.50)	ND(0.50)	ND(0.50)	ND(0.50)	ND(0.50)	ND(0.50)	ND(0.50)	ND(0.50)	ND(5.0)
M35P221L01	3605A Southside Avenue	10/16/2012		ND(0.50)	0.11 J	ND(0.50)	ND(0.50)	ND(0.50)	ND(0.50)	ND(0.50)	ND(0.50)	ND(0.50)	ND(5.0)
M35P221L01	3605A Southside Avenue	11/6/2012		ND(0.50)	0.070 J	ND(0.50)	ND(0.50)	ND(0.50)	ND(0.50)	ND(0.50)	ND(0.50)	ND(0.50)	ND(5.0)
M35P221L01	3605A Southside Avenue	12/4/2012		ND(0.50)	0.088 J	ND(0.50)	ND(0.50)	ND(0.50)	ND(0.50)	ND(0.50)	ND(0.50)	ND(0.50)	ND(5.0)
M35P221L01	3605A Southside Avenue	1/8/2013		ND(0.50)	ND(0.50)	ND(0.50)	ND(0.50)	ND(0.50)	ND(0.50)	ND(0.50)	ND(0.50)	ND(0.50)	ND(5.0)
M35P221L01	3605A Southside Avenue	2/12/2013		ND(0.50)	ND(0.50)	ND(0.50)	ND(0.50)	ND(0.50)	ND(0.50)	ND(0.50)	ND(0.50)	ND(0.50)	ND(5.0)

Table 1 - Historical Private Supply Well Analytical Table

Inactive Exxon Facility #28077
14258 Jarrettsville Pike
Phoenix, Maryland

Map/Parcel/Lot	Address	Sample Date	POET Sample Point	MTBE (µg/L)	Benzene (µg/L)	Toluene (µg/L)	Ethyl-benzene (µg/L)	Total Xylenes (µg/L)	Naph-thalene (µg/L)	DIPE (µg/L)	ETBE (µg/L)	TAME (µg/L)	TBA (µg/L)
M35P221L01	3605A Southside Avenue	3/5/2013		ND(0.50)	ND(0.50)	ND(0.50)	ND(0.50)	ND(0.50)	ND(0.50)	ND(0.50)	ND(0.50)	ND(0.50)	ND(5.0)
M35P221L01	3605A Southside Avenue	4/2/2013		ND(0.50)	0.097 J	0.16 J	ND(0.50)	ND(0.50)	ND(0.50)	ND(0.50)	ND(0.50)	ND(0.50)	ND(5.0)
M35P221L01	3605A Southside Avenue	5/7/2013		ND(0.50)	ND(0.50)	ND(0.50)	ND(0.50)	ND(0.50)	ND(0.50)	ND(0.50)	ND(0.50)	ND(0.50)	ND(5.0)
M35P221L01	3605A Southside Avenue	6/4/2013		ND(0.50)	0.22 J	0.16 J	ND(0.50)	ND(0.50)	ND(0.50)	ND(0.50)	ND(0.50)	ND(0.50)	ND(5.0)
M35P221L01	3605A Southside Avenue	7/2/2013		ND(0.50)	0.30 J	0.17 J	ND(0.50)	ND(0.50)	ND(0.50)	ND(0.50)	ND(0.50)	ND(0.50)	ND(5.0)
M35P221L01	3605A Southside Avenue	8/14/2013		ND(0.50)	ND(0.50)	ND(0.50)	ND(0.50)	ND(0.50)	ND(0.50)	ND(0.50)	ND(0.50)	ND(0.50)	ND(5.0)
M35P221L01	3605A Southside Avenue	9/10/2013		ND(0.50)	ND(0.50)	ND(0.50)	ND(0.50)	ND(0.50)	ND(0.50)	ND(0.50)	ND(0.50)	ND(0.50)	ND(5.0)
M35P221L01	3605A Southside Avenue	10/8/2013		ND(0.50)	ND(0.50)	ND(0.50)	ND(0.50)	ND(0.50)	ND(0.50)	ND(0.50)	ND(0.50)	ND(0.50)	ND(5.0)
M35P221L01	3605A Southside Avenue	11/5/2013		ND(0.50)	ND(0.50)	ND(0.50)	ND(0.50)	ND(0.50)	ND(0.50)	ND(0.50)	ND(0.50)	ND(0.50)	ND(5.0)
M35P221L01	3605A Southside Avenue	12/3/2013		ND(0.50)	ND(0.50)	ND(0.50)	ND(0.50)	ND(0.50)	ND(0.50)	ND(0.50)	ND(0.50)	ND(0.50)	ND(5.0)
M35P221L01	3605A Southside Avenue	1/7/2014		ND(0.50)	ND(0.50)	ND(0.50)	ND(0.50)	ND(0.50)	ND(0.50)	ND(0.50)	ND(0.50)	ND(0.50)	ND(5.0)
M35P221L01	3605A Southside Avenue	2/4/2014		ND(0.50)	ND(0.50)	ND(0.50)	ND(0.50)	ND(0.50)	ND(0.50)	ND(0.50)	ND(0.50)	ND(0.50)	ND(5.0)
M35P221L01	3605A Southside Avenue	3/4/2014		ND(0.50)	ND(0.50)	ND(0.50)	ND(0.50)	ND(0.50)	ND(0.50)	ND(0.50)	ND(0.50)	ND(0.50)	ND(5.0)
M35P221L01	3605A Southside Avenue	4/8/2014		ND(0.50)	0.097 J	ND(0.50)	ND(0.50)	ND(0.50)	ND(0.50)	ND(0.50)	ND(0.50)	ND(0.50)	ND(5.0)
M35P221L01	3605A Southside Avenue	5/6/2014		ND(0.50)	0.075 J	ND(0.50)	ND(0.50)	ND(0.50)	ND(0.50)	ND(0.50)	ND(0.50)	ND(0.50)	ND(5.0)
M35P221L01	3605A Southside Avenue	6/3/2014		ND(0.50)	0.14 J	ND(0.50)	ND(0.50)	ND(0.50)	ND(0.50)	ND(0.50)	ND(0.50)	ND(0.50)	ND(5.0)
M35P221L01	3605A Southside Avenue	7/8/2014		ND(0.50)	0.18 J	ND(0.50)	ND(0.50)	ND(0.50)	ND(0.50)	ND(0.50)	ND(0.50)	ND(0.50)	ND(5.0)
M35P221L01	3605A Southside Avenue	8/5/2014		ND(0.50)	0.24 J	ND(0.50)	ND(0.50)	ND(0.50)	ND(0.50)	ND(0.50)	ND(0.50)	ND(0.50)	ND(5.0)
M35P221L01	3605A Southside Avenue	9/9/2014		ND(0.50)	0.21 J	ND(0.50)	ND(0.50)	ND(0.50)	ND(0.50)	ND(0.50)	ND(0.50)	ND(0.50)	ND(5.0)
M35P221L01	3605A Southside Avenue	10/7/2014		ND(0.50)	0.18 J	ND(0.50)	ND(0.50)	ND(0.50)	ND(0.50)	ND(0.50)	ND(0.50)	ND(0.50)	1.5 J
M35P221L01	3605A Southside Avenue	11/4/2014		ND(0.50)	0.16 J	ND(0.50)	ND(0.50)	ND(0.50)	ND(0.50)	ND(0.50)	ND(0.50)	ND(0.50)	ND(5.0)
M35P221L01	3605A Southside Avenue	12/4/2014		ND(0.50)	0.13 J	ND(0.50)	ND(0.50)	ND(0.50)	ND(0.50)	ND(0.50)	ND(0.50)	ND(0.50)	ND(5.0)
M35P221L01	3605A Southside Avenue	1/8/2015		ND(0.5)	ND(0.5)	ND(0.5)	ND(0.5)	ND(0.)	ND(0.5)	ND(0.5)	ND(0.5)	ND(0.5)	ND(25)
M35P221L01	3605A Southside Avenue	2/3/2015		ND(0.5)	ND(0.5)	ND(0.5)	ND(0.5)	ND(0.5)	ND(0.5)	ND(0.5)	ND(0.5)	ND(0.5)	ND(25)
M35P221L01	3605A Southside Avenue	3/3/2015		ND(0.5)	ND(0.5)	ND(0.5)	ND(0.5)	ND(0.5)	ND(0.5)	ND(0.5)	ND(0.5)	ND(0.5)	ND(25)
M35P221L01	3605A Southside Avenue	4/7/2015		ND(0.5)	ND(0.5)	ND(0.5)	ND(0.5)	ND(0.5)	ND(0.5)	ND(0.5)	ND(0.5)	ND(0.5)	ND(25)
M35P221L01	3605A Southside Avenue	5/11/2015		ND(0.5)	ND(0.5)	0.2 J	ND(0.5)	ND(0.5)	ND(0.5)	ND(0.5)	ND(0.5)	ND(0.5)	ND(25)
M35P221L01	3605A Southside Avenue	6/2/2015		ND(0.5)	ND(0.5)	ND(0.5)	ND(0.5)	ND(0.5)	ND(0.5)	ND(0.5)	ND(0.5)	ND(0.5)	ND(25)
M35P221L01	3605A Southside Avenue	7/7/2015		ND(0.5)	ND(0.5)	ND(0.5)	ND(0.5)	ND(0.5)	ND(0.5)	ND(0.5)	ND(0.5)	ND(0.5)	ND(25)
M35P221L01	3605A Southside Avenue	8/4/2015		ND(0.5)	0.1 J	0.2 J	ND(0.5)	ND(0.5)	ND(0.5)	ND(0.5)	ND(0.5)	ND(0.5)	ND(25)

Table 1 - Historical Private Supply Well Analytical Table

Inactive Exxon Facility #28077
14258 Jarrettsville Pike
Phoenix, Maryland

Map/Parcel/Lot	Address	Sample Date	POET Sample Point	MTBE (µg/L)	Benzene (µg/L)	Toluene (µg/L)	Ethyl-benzene (µg/L)	Total Xylenes (µg/L)	Naph-thalene (µg/L)	DIPE (µg/L)	ETBE (µg/L)	TAME (µg/L)	TBA (µg/L)
M35P221L01	3605A Southside Avenue	9/15/2015		ND(0.5)	ND(0.5)	ND(0.5)	ND(0.5)	ND(0.5)	ND(0.5)	ND(0.5)	ND(0.5)	ND(0.5)	ND(25)
M35P221L01	3605A Southside Avenue	10/6/2015		ND(0.5)	ND(0.5)	ND(0.5)	ND(0.5)	ND(0.5)	ND(0.5)	ND(0.5)	ND(0.5)	ND(0.5)	ND(25)
M35P221L01	3605A Southside Avenue	11/3/2015		ND(0.5)	ND(0.5)	ND(0.5)	ND(0.5)	ND(0.5)	ND(0.5)	ND(0.5)	ND(0.5)	ND(0.5)	ND(25)
M35P221L01	3605A Southside Avenue	12/8/2015		ND(0.5)	ND(0.5)	ND(0.5)	ND(0.5)	ND(0.5)	ND(0.5)	ND(0.5)	ND(0.5)	ND(0.5)	ND(25)
M35P221L02	3605B Southside Avenue	3/15/2006		0.26 J	ND(0.50)	ND(0.50)	ND(0.50)	ND(0.50)	ND(0.50)	ND(0.50)	ND(0.50)	ND(0.50)	ND(5.0)
M35P221L02	3605B Southside Avenue	3/29/2006		ND(0.50)	ND(0.50)	ND(0.50)	ND(0.50)	ND(0.50)	ND(0.50)	ND(0.50)	ND(0.50)	ND(0.50)	ND(5.0)
M35P221L02	3605B Southside Avenue	4/5/2006		0.24 J	ND(0.50)	ND(0.50)	ND(0.50)	ND(0.50)	ND(0.50)	ND(0.50)	ND(0.50)	ND(0.50)	ND(5.0)
M35P221L02	3605B Southside Avenue	4/12/2006		ND(0.50)	ND(0.50)	ND(0.50)	ND(0.50)	ND(0.50)	ND(0.50)	ND(0.50)	ND(0.50)	ND(0.50)	ND(5.0)
M35P221L02	3605B Southside Avenue	4/19/2006		0.23 J	ND(0.50)	ND(0.50)	ND(0.50)	ND(0.50)	ND(0.50)	ND(0.50)	ND(0.50)	ND(0.50)	ND(5.0)
M35P221L02	3605B Southside Avenue	4/26/2006		0.19 J	ND(0.50)	ND(0.50)	ND(0.50)	ND(0.50)	ND(0.50)	ND(0.50)	ND(0.50)	ND(0.50)	ND(5.0)
M35P221L02	3605B Southside Avenue	5/2/2006		0.22 J	ND(0.50)	ND(0.50)	ND(0.50)	ND(0.50)	ND(0.50)	ND(0.50)	ND(0.50)	ND(0.50)	ND(5.0)
M35P221L02	3605B Southside Avenue	5/9/2006		0.20 J	ND(0.50)	ND(0.50)	ND(0.50)	ND(0.50)	ND(0.50)	ND(0.50)	ND(0.50)	ND(0.50)	ND(5.0)
M35P221L02	3605B Southside Avenue	5/16/2006		0.20 J	ND(0.50)	ND(0.50)	ND(0.50)	ND(0.50)	ND(0.50)	ND(0.50)	ND(0.50)	ND(0.50)	ND(5.0)
M35P221L02	3605B Southside Avenue	5/23/2006		0.19 J	ND(0.50)	ND(0.50)	ND(0.50)	ND(0.50)	ND(0.50)	ND(0.50)	ND(0.50)	ND(0.50)	ND(5.0)
M35P221L02	3605B Southside Avenue	5/30/2006		0.25 J	ND(0.50)	ND(0.50)	ND(0.50)	ND(0.50)	ND(0.50)	ND(0.50)	ND(0.50)	ND(0.50)	ND(5.0)
M35P221L02	3605B Southside Avenue	6/6/2006		0.22 J	ND(0.50)	ND(0.50)	ND(0.50)	ND(0.50)	ND(0.50)	ND(0.50)	ND(0.50)	ND(0.50)	ND(5.0)
M35P221L02	3605B Southside Avenue	6/13/2006		0.22 J	ND(0.50)	ND(0.50)	ND(0.50)	ND(0.50)	ND(0.50)	ND(0.50)	ND(0.50)	ND(0.50)	4.6 J
M35P221L02	3605B Southside Avenue	6/20/2006		0.19 J	ND(0.50)	ND(0.50)	ND(0.50)	ND(0.50)	ND(0.50)	ND(0.50)	ND(0.50)	ND(0.50)	4.2 J
M35P221L02	3605B Southside Avenue	6/27/2006		0.23 J	ND(0.50)	ND(0.50)	ND(0.50)	ND(0.50)	ND(0.50)	ND(0.50)	ND(0.50)	ND(0.50)	ND(5.0)
M35P221L02	3605B Southside Avenue	7/18/2006		0.19 J	ND(0.50)	ND(0.50)	ND(0.50)	ND(0.50)	ND(0.50)	ND(0.50)	ND(0.50)	ND(0.50)	ND(5.0)
M35P221L02	3605B Southside Avenue	7/25/2006		0.25 J	ND(0.50)	ND(0.50)	ND(0.50)	ND(0.50)	ND(0.50)	ND(0.50)	ND(0.50)	ND(0.50)	ND(5.0)
M35P221L02	3605B Southside Avenue	8/1/2006		0.26 J	ND(0.50)	ND(0.50)	ND(0.50)	ND(0.50)	ND(0.50)	ND(0.50)	ND(0.50)	ND(0.50)	ND(5.0)
M35P221L02	3605B Southside Avenue	8/29/2006		0.26 J	ND(0.50)	ND(0.50)	ND(0.50)	ND(0.50)	ND(0.50)	ND(0.50)	ND(0.50)	ND(0.50)	ND(5.0)
M35P221L02	3605B Southside Avenue	9/5/2006		0.30 J	ND(0.50)	ND(0.50)	ND(0.50)	ND(0.50)	ND(0.50)	ND(0.50)	ND(0.50)	ND(0.50)	ND(5.0)
M35P221L02	3605B Southside Avenue	9/12/2006		0.29 J	ND(0.50)	ND(0.50)	ND(0.50)	ND(0.50)	ND(0.50)	ND(0.50)	ND(0.50)	ND(0.50)	ND(5.0)
M35P221L02	3605B Southside Avenue	9/26/2006		0.27 J	ND(0.50)	ND(0.50)	ND(0.50)	ND(0.50)	ND(0.50)	ND(0.50)	ND(0.50)	ND(0.50)	ND(5.0)
M35P221L02	3605B Southside Avenue	10/10/2006		0.25 J	ND(0.50)	ND(0.50)	ND(0.50)	ND(0.50)	ND(0.50)	ND(0.50)	ND(0.50)	ND(0.50)	ND(5.0)
M35P221L02	3605B Southside Avenue	10/17/2006		0.33 J	ND(0.50)	ND(0.50)	ND(0.50)	ND(0.50)	ND(0.50)	ND(0.50)	ND(0.50)	ND(0.50)	ND(5.0)
M35P221L02	3605B Southside Avenue	10/31/2006		0.33 J	ND(0.50)	ND(0.50)	ND(0.50)	ND(0.50)	ND(0.50)	ND(0.50)	ND(0.50)	ND(0.50)	ND(5.0)
M35P221L02	3605B Southside Avenue	11/7/2006		0.30 J	ND(0.50)	ND(0.50)	ND(0.50)	ND(0.50)	ND(0.50)	ND(0.50)	ND(0.50)	ND(0.50)	ND(5.0)

Table 1 - Historical Private Supply Well Analytical Table

Inactive Exxon Facility #28077
14258 Jarrettsville Pike
Phoenix, Maryland

Map/Parcel/Lot	Address	Sample Date	POET Sample Point	MTBE (µg/L)	Benzene (µg/L)	Toluene (µg/L)	Ethyl-benzene (µg/L)	Total Xylenes (µg/L)	Naph-thalene (µg/L)	DIPE (µg/L)	ETBE (µg/L)	TAME (µg/L)	TBA (µg/L)
M35P221L02	3605B Southside Avenue	11/14/2006		0.35 J	ND(0.50)	ND(0.50)	ND(0.50)	ND(0.50)	ND(0.50)	ND(0.50)	ND(0.50)	ND(0.50)	ND(5.0)
M35P221L02	3605B Southside Avenue	11/21/2006		0.32 J	ND(0.50)	ND(0.50)	ND(0.50)	ND(0.50)	ND(0.50)	ND(0.50)	ND(0.50)	ND(0.50)	ND(5.0)
M35P221L02	3605B Southside Avenue	12/5/2006		0.29 J	ND(0.50)	ND(0.50)	ND(0.50)	ND(0.50)	ND(0.50)	ND(0.50)	ND(0.50)	ND(0.50)	ND(5.0)
M35P221L02	3605B Southside Avenue	12/12/2006		0.29 J	ND(0.50)	ND(0.50)	ND(0.50)	ND(0.50)	ND(0.50)	ND(0.50)	ND(0.50)	ND(0.50)	ND(5.0)
M35P221L02	3605B Southside Avenue	12/19/2006		0.22 J	ND(0.50)	ND(0.50)	ND(0.50)	ND(0.50)	ND(0.50)	ND(0.50)	ND(0.50)	ND(0.50)	ND(5.0)
M35P221L02	3605B Southside Avenue	1/9/2007		0.26 J	ND(0.50)	ND(0.50)	ND(0.50)	ND(0.50)	ND(0.50)	ND(0.50)	ND(0.50)	ND(0.50)	ND(5.0)
M35P221L02	3605B Southside Avenue	1/23/2007		ND(0.50)	ND(0.50)	ND(0.50)	ND(0.50)	ND(0.50)	ND(0.50)	ND(0.50)	ND(0.50)	ND(0.50)	ND(5.0)
M35P221L02	3605B Southside Avenue	2/6/2007		0.21 J	ND(0.50)	ND(0.50)	ND(0.50)	ND(0.50)	ND(0.50)	ND(0.50)	ND(0.50)	ND(0.50)	ND(5.0)
M35P221L02	3605B Southside Avenue	2/20/2007		0.23 J	ND(0.50)	ND(0.50)	ND(0.50)	ND(0.50)	ND(0.50)	ND(0.50)	ND(0.50)	ND(0.50)	ND(5.0)
M35P221L02	3605B Southside Avenue	3/6/2007		0.21 J	ND(0.50)	ND(0.50)	ND(0.50)	ND(0.50)	ND(0.50)	ND(0.50)	ND(0.50)	ND(0.50)	ND(5.0)
M35P221L02	3605B Southside Avenue	3/20/2007		ND(0.50)	ND(0.50)	ND(0.50)	ND(0.50)	ND(0.50)	ND(0.50)	ND(0.50)	ND(0.50)	ND(0.50)	ND(5.0)
M35P221L02	3605B Southside Avenue	4/17/2007		0.21 J	ND(0.50)	ND(0.50)	ND(0.50)	ND(0.50)	ND(0.50)	ND(0.50)	ND(0.50)	ND(0.50)	ND(5.0)
M35P221L02	3605B Southside Avenue	5/1/2007		0.18 J	ND(0.50)	ND(0.50)	ND(0.50)	ND(0.50)	ND(0.50)	ND(0.50)	ND(0.50)	ND(0.50)	ND(5.0)
M35P221L02	3605B Southside Avenue	5/15/2007		0.21 J	ND(0.50)	ND(0.50)	ND(0.50)	ND(0.50)	ND(0.50)	ND(0.50)	ND(0.50)	ND(0.50)	ND(5.0)
M35P221L02	3605B Southside Avenue	5/29/2007		0.20 J	ND(0.50)	ND(0.50)	ND(0.50)	ND(0.50)	ND(0.50)	ND(0.50)	ND(0.50)	ND(0.50)	ND(5.0)
M35P221L02	3605B Southside Avenue	6/12/2007		0.19 J	ND(0.50)	ND(0.50)	ND(0.50)	ND(0.50)	ND(0.50)	ND(0.50)	ND(0.50)	ND(0.50)	ND(5.0)
M35P221L02	3605B Southside Avenue	7/24/2007		0.19 J	ND(0.50)	ND(0.50)	ND(0.50)	ND(0.50)	ND(0.50)	ND(0.50)	ND(0.50)	ND(0.50)	ND(5.0)
M35P221L02	3605B Southside Avenue	8/7/2007		0.18 J	ND(0.50)	ND(0.50)	ND(0.50)	ND(0.50)	ND(0.50)	ND(0.50)	ND(0.50)	ND(0.50)	ND(5.0)
M35P221L02	3605B Southside Avenue	8/21/2007		0.28 J	ND(0.50)	ND(0.50)	ND(0.50)	ND(0.50)	ND(0.50)	ND(0.50)	ND(0.50)	ND(0.50)	ND(5.0)
M35P221L02	3605B Southside Avenue	9/4/2007		0.16 J	ND(0.50)	ND(0.50)	ND(0.50)	ND(0.50)	ND(0.50)	ND(0.50)	ND(0.50)	ND(0.50)	ND(5.0)
M35P221L02	3605B Southside Avenue	9/18/2007		0.24 J	ND(0.50)	ND(0.50)	ND(0.50)	ND(0.50)	ND(0.50)	ND(0.50)	ND(0.50)	ND(0.50)	ND(5.0)
M35P221L02	3605B Southside Avenue	10/2/2007		0.18 J	ND(0.50)	ND(0.50)	ND(0.50)	ND(0.50)	ND(0.50)	ND(0.50)	ND(0.50)	ND(0.50)	ND(5.0)
M35P221L02	3605B Southside Avenue	10/16/2007		0.22 J	ND(0.50)	ND(0.50)	ND(0.50)	ND(0.50)	ND(0.50)	ND(0.50)	ND(0.50)	ND(0.50)	ND(5.0)
M35P221L02	3605B Southside Avenue	10/30/2007		0.19 J	ND(0.50)	ND(0.50)	ND(0.50)	ND(0.50)	ND(0.50)	ND(0.50)	ND(0.50)	ND(0.50)	ND(5.0)
M35P221L02	3605B Southside Avenue	11/13/2007		0.19 J	ND(0.50)	ND(0.50)	ND(0.50)	ND(0.50)	ND(0.50)	ND(0.50)	ND(0.50)	ND(0.50)	ND(5.0)
M35P221L02	3605B Southside Avenue	11/27/2007		0.20 J	ND(0.50)	ND(0.50)	ND(0.50)	ND(0.50)	ND(0.50)	ND(0.50)	ND(0.50)	ND(0.50)	ND(5.0)
M35P221L02	3605B Southside Avenue	12/11/2007		0.19 J	ND(0.50)	ND(0.50)	ND(0.50)	ND(0.50)	ND(0.50)	ND(0.50)	ND(0.50)	ND(0.50)	ND(5.0)
M35P221L02	3605B Southside Avenue	1/8/2008		0.19 J	ND(0.50)	ND(0.50)	ND(0.50)	ND(0.50)	ND(0.50)	ND(0.50)	ND(0.50)	ND(0.50)	ND(5.0)
M35P221L02	3605B Southside Avenue	2/5/2008		0.24 J	ND(0.50)	ND(0.50)	ND(0.50)	ND(0.50)	ND(0.50)	ND(0.50)	ND(0.50)	ND(0.50)	3.5 J
M35P221L02	3605B Southside Avenue	3/4/2008		0.19 J	ND(0.50)	ND(0.50)	ND(0.50)	ND(0.50)	ND(0.50)	ND(0.50)	ND(0.50)	ND(0.50)	ND(5.0)

Table 1 - Historical Private Supply Well Analytical Table

Inactive Exxon Facility #28077
14258 Jarrettsville Pike
Phoenix, Maryland

Map/Parcel/Lot	Address	Sample Date	POET Sample Point	MTBE (µg/L)	Benzene (µg/L)	Toluene (µg/L)	Ethyl-benzene (µg/L)	Total Xylenes (µg/L)	Naph-thalene (µg/L)	DIPE (µg/L)	ETBE (µg/L)	TAME (µg/L)	TBA (µg/L)
M35P221L02	3605B Southside Avenue	4/8/2008		0.20 J	ND(0.50)	ND(0.50)	ND(0.50)	ND(0.50)	ND(0.50)	ND(0.50)	ND(0.50)	ND(0.50)	2.9 J
M35P221L02	3605B Southside Avenue	5/6/2008		0.18 J	ND(0.50)	ND(0.50)	ND(0.50)	ND(0.50)	ND(0.50)	ND(0.50)	ND(0.50)	ND(0.50)	ND(5.0)
M35P221L02	3605B Southside Avenue	6/3/2008		0.16 J	ND(0.50)	ND(0.50)	ND(0.50)	ND(0.50)	ND(0.50)	ND(0.50)	ND(0.50)	ND(0.50)	ND(5.0)
M35P221L02	3605B Southside Avenue	8/5/2008		0.10 J	ND(0.50)	ND(0.50)	ND(0.50)	ND(0.50)	ND(0.50)	ND(0.50)	ND(0.50)	ND(0.50)	ND(5.0)
M35P221L02	3605B Southside Avenue	9/9/2008		0.18 J	ND(0.50)	ND(0.50)	ND(0.50)	ND(0.50)	ND(0.50)	ND(0.50)	ND(0.50)	ND(0.50)	ND(5.0)
M35P221L02	3605B Southside Avenue	10/20/2008	PE	ND(0.50)	ND(0.50)	ND(0.50)	ND(0.50)	ND(0.50)	ND(0.50)	ND(0.50)	ND(0.50)	ND(0.50)	ND(5.0)
M35P221L02	3605B Southside Avenue	10/20/2008	PI	0.16 J	ND(0.50)	ND(0.50)	ND(0.50)	ND(0.50)	ND(0.50)	ND(0.50)	ND(0.50)	ND(0.50)	ND(5.0)
M35P221L02	3605B Southside Avenue	10/20/2008	PM	ND(0.50)	ND(0.50)	ND(0.50)	ND(0.50)	ND(0.50)	ND(0.50)	ND(0.50)	ND(0.50)	ND(0.50)	ND(5.0)
M35P221L02	3605B Southside Avenue	10/23/2008	PI	0.13 J	ND(0.50)	ND(0.50)	ND(0.50)	ND(0.50)	ND(0.50)	ND(0.50)	ND(0.50)	ND(0.50)	ND(5.0)
M35P221L02	3605B Southside Avenue	11/4/2008	PE	ND(0.50)	ND(0.50)	ND(0.50)	ND(0.50)	ND(0.50)	ND(0.50)	ND(0.50)	ND(0.50)	ND(0.50)	ND(5.0)
M35P221L02	3605B Southside Avenue	11/4/2008	PI	ND(0.50)	ND(0.50)	ND(0.50)	ND(0.50)	ND(0.50)	ND(0.50)	ND(0.50)	ND(0.50)	ND(0.50)	ND(5.0)
M35P221L02	3605B Southside Avenue	11/4/2008	PM	ND(0.50)	ND(0.50)	ND(0.50)	ND(0.50)	ND(0.50)	ND(0.50)	ND(0.50)	ND(0.50)	ND(0.50)	ND(5.0)
M35P221L02	3605B Southside Avenue	12/4/2008	PE	ND(0.50)	ND(0.50)	ND(0.50)	ND(0.50)	ND(0.50)	ND(0.50)	ND(0.50)	ND(0.50)	ND(0.50)	ND(5.0)
M35P221L02	3605B Southside Avenue	12/4/2008	PI	0.16 J	ND(0.50)	ND(0.50)	ND(0.50)	ND(0.50)	ND(0.50)	ND(0.50)	ND(0.50)	ND(0.50)	ND(5.0)
M35P221L02	3605B Southside Avenue	12/4/2008	PM	ND(0.50)	ND(0.50)	ND(0.50)	ND(0.50)	ND(0.50)	ND(0.50)	ND(0.50)	ND(0.50)	ND(0.50)	ND(5.0)
M35P221L02	3605B Southside Avenue	1/6/2009	PE	ND(0.50)	ND(0.50)	ND(0.50)	ND(0.50)	ND(0.50)	ND(0.50)	ND(0.50)	ND(0.50)	ND(0.50)	ND(5.0)
M35P221L02	3605B Southside Avenue	1/6/2009	PI	0.22 J	ND(0.50)	ND(0.50)	ND(0.50)	ND(0.50)	ND(0.50)	ND(0.50)	ND(0.50)	ND(0.50)	ND(5.0)
M35P221L02	3605B Southside Avenue	1/6/2009	PM	ND(0.50)	ND(0.50)	ND(0.50)	ND(0.50)	ND(0.50)	ND(0.50)	ND(0.50)	ND(0.50)	ND(0.50)	ND(5.0)
M35P221L02	3605B Southside Avenue	2/3/2009	PE	ND(0.50)	ND(0.50)	ND(0.50)	ND(0.50)	ND(0.50)	ND(0.50)	ND(0.50)	ND(0.50)	ND(0.50)	ND(5.0)
M35P221L02	3605B Southside Avenue	2/3/2009	PI	0.13 J	ND(0.50)	ND(0.50)	ND(0.50)	ND(0.50)	ND(0.50)	ND(0.50)	ND(0.50)	ND(0.50)	ND(5.0)
M35P221L02	3605B Southside Avenue	2/3/2009	PM	ND(0.50)	ND(0.50)	ND(0.50)	ND(0.50)	ND(0.50)	ND(0.50)	ND(0.50)	ND(0.50)	ND(0.50)	ND(5.0)
M35P221L02	3605B Southside Avenue	3/3/2009	PE	ND(0.50)	ND(0.50)	ND(0.50)	ND(0.50)	ND(0.50)	ND(0.50)	ND(0.50)	ND(0.50)	ND(0.50)	ND(5.0)
M35P221L02	3605B Southside Avenue	3/3/2009	PI	ND(0.50)	ND(0.50)	ND(0.50)	ND(0.50)	ND(0.50)	ND(0.50)	ND(0.50)	ND(0.50)	ND(0.50)	ND(5.0)
M35P221L02	3605B Southside Avenue	3/3/2009	PM	ND(0.50)	ND(0.50)	ND(0.50)	ND(0.50)	ND(0.50)	ND(0.50)	ND(0.50)	ND(0.50)	ND(0.50)	ND(5.0)
M35P221L02	3605B Southside Avenue	4/7/2009	PE	ND(0.50)	ND(0.50)	ND(0.50)	ND(0.50)	ND(0.50)	ND(0.50)	ND(0.50)	ND(0.50)	ND(0.50)	ND(5.0)
M35P221L02	3605B Southside Avenue	4/7/2009	PI	0.17 J	ND(0.50)	ND(0.50)	ND(0.50)	ND(0.50)	ND(0.50)	ND(0.50)	ND(0.50)	ND(0.50)	ND(5.0)
M35P221L02	3605B Southside Avenue	4/7/2009	PM	ND(0.50)	ND(0.50)	ND(0.50)	ND(0.50)	ND(0.50)	ND(0.50)	ND(0.50)	ND(0.50)	ND(0.50)	ND(5.0)
M35P221L02	3605B Southside Avenue	5/5/2009	PE	ND(0.50)	ND(0.50)	ND(0.50)	ND(0.50)	ND(0.50)	ND(0.50)	ND(0.50)	ND(0.50)	ND(0.50)	ND(5.0)
M35P221L02	3605B Southside Avenue	5/5/2009	PI	0.16 J	ND(0.50)	ND(0.50)	ND(0.50)	ND(0.50)	ND(0.50)	ND(0.50)	ND(0.50)	ND(0.50)	ND(5.0)
M35P221L02	3605B Southside Avenue	5/5/2009	PM	ND(0.50)	ND(0.50)	ND(0.50)	ND(0.50)	ND(0.50)	ND(0.50)	ND(0.50)	ND(0.50)	ND(0.50)	ND(5.0)

Table 1 - Historical Private Supply Well Analytical Table

Inactive Exxon Facility #28077
14258 Jarrettsville Pike
Phoenix, Maryland

Map/Parcel/Lot	Address	Sample Date	POET Sample Point	MTBE (µg/L)	Benzene (µg/L)	Toluene (µg/L)	Ethyl-benzene (µg/L)	Total Xylenes (µg/L)	Naph-thalene (µg/L)	DIPE (µg/L)	ETBE (µg/L)	TAME (µg/L)	TBA (µg/L)
M35P221L02	3605B Southside Avenue	6/2/2009	PE	ND(0.50)	ND(0.50)	ND(0.50)	ND(0.50)	ND(0.50)	ND(0.50)	ND(0.50)	ND(0.50)	ND(0.50)	ND(5.0)
M35P221L02	3605B Southside Avenue	6/2/2009	PI	0.13 J	ND(0.50)	ND(0.50)	ND(0.50)	ND(0.50)	ND(0.50)	ND(0.50)	ND(0.50)	ND(0.50)	ND(5.0)
M35P221L02	3605B Southside Avenue	6/2/2009	PM	ND(0.50)	ND(0.50)	ND(0.50)	ND(0.50)	ND(0.50)	ND(0.50)	ND(0.50)	ND(0.50)	ND(0.50)	ND(5.0)
M35P221L02	3605B Southside Avenue	7/7/2009	PE	ND(0.50)	ND(0.50)	ND(0.50)	ND(0.50)	ND(0.50)	ND(0.50)	ND(0.50)	ND(0.50)	ND(0.50)	ND(5.0)
M35P221L02	3605B Southside Avenue	7/7/2009	PI	0.12 J	ND(0.50)	ND(0.50)	ND(0.50)	ND(0.50)	ND(0.50)	ND(0.50)	ND(0.50)	ND(0.50)	ND(5.0)
M35P221L02	3605B Southside Avenue	7/7/2009	PM	ND(0.50)	ND(0.50)	ND(0.50)	ND(0.50)	ND(0.50)	ND(0.50)	ND(0.50)	ND(0.50)	ND(0.50)	ND(5.0)
M35P221L02	3605B Southside Avenue	8/4/2009	PE	ND(0.50)	ND(0.50)	ND(0.50)	ND(0.50)	ND(0.50)	ND(0.50)	ND(0.50)	ND(0.50)	ND(0.50)	ND(5.0)
M35P221L02	3605B Southside Avenue	8/4/2009	PI	0.12 J	ND(0.50)	ND(0.50)	ND(0.50)	ND(0.50)	ND(0.50)	ND(0.50)	ND(0.50)	ND(0.50)	ND(5.0)
M35P221L02	3605B Southside Avenue	8/4/2009	PM	ND(0.50)	ND(0.50)	ND(0.50)	ND(0.50)	ND(0.50)	ND(0.50)	ND(0.50)	ND(0.50)	ND(0.50)	ND(5.0)
M35P221L02	3605B Southside Avenue	9/1/2009	PE	ND(0.50)	ND(0.50)	ND(0.50)	ND(0.50)	ND(0.50)	ND(0.50)	ND(0.50)	ND(0.50)	ND(0.50)	ND(5.0)
M35P221L02	3605B Southside Avenue	9/1/2009	PI	0.14 J	ND(0.50)	ND(0.50)	ND(0.50)	ND(0.50)	ND(0.50)	ND(0.50)	ND(0.50)	ND(0.50)	ND(5.0)
M35P221L02	3605B Southside Avenue	9/1/2009	PM	ND(0.50)	ND(0.50)	ND(0.50)	ND(0.50)	ND(0.50)	ND(0.50)	ND(0.50)	ND(0.50)	ND(0.50)	ND(5.0)
M35P221L02	3605B Southside Avenue	10/6/2009	PE	ND(0.50)	ND(0.50)	ND(0.50)	ND(0.50)	ND(0.50)	ND(0.50)	ND(0.50)	ND(0.50)	ND(0.50)	ND(5.0)
M35P221L02	3605B Southside Avenue	10/6/2009	PI	0.14 J	ND(0.50)	ND(0.50)	ND(0.50)	ND(0.50)	ND(0.50)	ND(0.50)	ND(0.50)	ND(0.50)	ND(5.0)
M35P221L02	3605B Southside Avenue	10/6/2009	PM	ND(0.50)	ND(0.50)	ND(0.50)	ND(0.50)	ND(0.50)	ND(0.50)	ND(0.50)	ND(0.50)	ND(0.50)	ND(5.0)
M35P221L02	3605B Southside Avenue	11/2/2009	PE	ND(0.50)	ND(0.50)	ND(0.50)	ND(0.50)	ND(0.50)	ND(0.50)	ND(0.50)	ND(0.50)	ND(0.50)	ND(5.0)
M35P221L02	3605B Southside Avenue	11/2/2009	PI	ND(0.50)	ND(0.50)	ND(0.50)	ND(0.50)	ND(0.50)	ND(0.50)	ND(0.50)	ND(0.50)	ND(0.50)	ND(5.0)
M35P221L02	3605B Southside Avenue	11/2/2009	PM	ND(0.50)	ND(0.50)	ND(0.50)	ND(0.50)	ND(0.50)	ND(0.50)	ND(0.50)	ND(0.50)	ND(0.50)	ND(5.0)
M35P221L02	3605B Southside Avenue	12/7/2009	PE	ND(0.50)	ND(0.50)	ND(0.50)	ND(0.50)	ND(0.50)	ND(0.50)	ND(0.50)	ND(0.50)	ND(0.50)	ND(5.0)
M35P221L02	3605B Southside Avenue	12/7/2009	PI	0.16 J	ND(0.50)	ND(0.50)	ND(0.50)	ND(0.50)	ND(0.50)	ND(0.50)	ND(0.50)	ND(0.50)	ND(5.0)
M35P221L02	3605B Southside Avenue	12/7/2009	PM	ND(0.50)	ND(0.50)	ND(0.50)	ND(0.50)	ND(0.50)	ND(0.50)	ND(0.50)	ND(0.50)	ND(0.50)	ND(5.0)
M35P221L02	3605B Southside Avenue	1/4/2010	PE	ND(0.50)	ND(0.50)	ND(0.50)	ND(0.50)	ND(0.50)	ND(0.50)	ND(0.50)	ND(0.50)	ND(0.50)	ND(5.0)
M35P221L02	3605B Southside Avenue	1/4/2010	PI	0.11 J	ND(0.50)	ND(0.50)	ND(0.50)	ND(0.50)	ND(0.50)	ND(0.50)	ND(0.50)	ND(0.50)	ND(5.0)
M35P221L02	3605B Southside Avenue	1/4/2010	PM	ND(0.50)	ND(0.50)	ND(0.50)	ND(0.50)	ND(0.50)	ND(0.50)	ND(0.50)	ND(0.50)	ND(0.50)	ND(5.0)
M35P221L02	3605B Southside Avenue	2/1/2010	PE	ND(0.50)	ND(0.50)	ND(0.50)	ND(0.50)	ND(0.50)	ND(0.50)	ND(0.50)	ND(0.50)	ND(0.50)	ND(5.0)
M35P221L02	3605B Southside Avenue	2/1/2010	PI	0.11 J	ND(0.50)	ND(0.50)	ND(0.50)	ND(0.50)	ND(0.50)	ND(0.50)	ND(0.50)	ND(0.50)	ND(5.0)
M35P221L02	3605B Southside Avenue	2/1/2010	PM	ND(0.50)	ND(0.50)	ND(0.50)	ND(0.50)	ND(0.50)	ND(0.50)	ND(0.50)	ND(0.50)	ND(0.50)	ND(5.0)
M35P221L02	3605B Southside Avenue	3/1/2010	PE	ND(0.50)	ND(0.50)	ND(0.50)	ND(0.50)	ND(0.50)	ND(0.50)	ND(0.50)	ND(0.50)	ND(0.50)	ND(5.0)
M35P221L02	3605B Southside Avenue	3/1/2010	PI	0.13 J	ND(0.50)	0.066 J	ND(0.50)	ND(0.50)	ND(0.50)	ND(0.50)	ND(0.50)	ND(0.50)	ND(5.0)
M35P221L02	3605B Southside Avenue	3/1/2010	PM	ND(0.50)	ND(0.50)	ND(0.50)	ND(0.50)	ND(0.50)	ND(0.50)	ND(0.50)	ND(0.50)	ND(0.50)	ND(5.0)

Table 1 - Historical Private Supply Well Analytical Table

Inactive Exxon Facility #28077
14258 Jarrettsville Pike
Phoenix, Maryland

Map/Parcel/Lot	Address	Sample Date	POET Sample Point	MTBE (µg/L)	Benzene (µg/L)	Toluene (µg/L)	Ethyl-benzene (µg/L)	Total Xylenes (µg/L)	Naph-thalene (µg/L)	DIPE (µg/L)	ETBE (µg/L)	TAME (µg/L)	TBA (µg/L)
M35P221L02	3605B Southside Avenue	4/7/2010	PE	ND(0.50)	ND(0.50)	ND(0.50)	ND(0.50)	ND(0.50)	ND(0.50)	ND(0.50)	ND(0.50)	ND(0.50)	ND(5.0)
M35P221L02	3605B Southside Avenue	4/7/2010	PI	0.14 J	ND(0.50)	ND(0.50)	ND(0.50)	ND(0.50)	ND(0.50)	ND(0.50)	ND(0.50)	ND(0.50)	ND(5.0)
M35P221L02	3605B Southside Avenue	4/7/2010	PM	ND(0.50)	ND(0.50)	ND(0.50)	ND(0.50)	ND(0.50)	ND(0.50)	ND(0.50)	ND(0.50)	ND(0.50)	ND(5.0)
M35P221L02	3605B Southside Avenue	5/18/2010	PE	ND(0.50)	ND(0.50)	ND(0.50)	ND(0.50)	ND(0.50)	ND(0.50)	ND(0.50)	ND(0.50)	ND(0.50)	ND(5.0)
M35P221L02	3605B Southside Avenue	5/18/2010	PI	0.14 J	ND(0.50)	ND(0.50)	ND(0.50)	ND(0.50)	ND(0.50)	ND(0.50)	ND(0.50)	ND(0.50)	ND(5.0)
M35P221L02	3605B Southside Avenue	5/18/2010	PM	ND(0.50)	ND(0.50)	ND(0.50)	ND(0.50)	ND(0.50)	ND(0.50)	ND(0.50)	ND(0.50)	ND(0.50)	ND(5.0)
M35P221L02	3605B Southside Avenue	6/8/2010	PE	ND(0.50)	ND(0.50)	ND(0.50)	ND(0.50)	ND(0.50)	ND(0.50)	ND(0.50)	ND(0.50)	ND(0.50)	ND(5.0)
M35P221L02	3605B Southside Avenue	6/8/2010	PI	ND(0.50)	ND(0.50)	ND(0.50)	ND(0.50)	ND(0.50)	ND(0.50)	ND(0.50)	ND(0.50)	ND(0.50)	ND(5.0)
M35P221L02	3605B Southside Avenue	6/8/2010	PM	ND(0.50)	ND(0.50)	ND(0.50)	ND(0.50)	ND(0.50)	ND(0.50)	ND(0.50)	ND(0.50)	ND(0.50)	ND(5.0)
M35P221L02	3605B Southside Avenue	8/2/2010	PE	ND(0.50)	ND(0.50)	ND(0.50)	ND(0.50)	ND(0.50)	ND(0.50)	ND(0.50)	ND(0.50)	ND(0.50)	ND(5.0)
M35P221L02	3605B Southside Avenue	8/2/2010	PI	ND(0.50)	ND(0.50)	ND(0.50)	ND(0.50)	ND(0.50)	ND(0.50)	ND(0.50)	ND(0.50)	ND(0.50)	ND(5.0)
M35P221L02	3605B Southside Avenue	8/2/2010	PM	ND(0.50)	ND(0.50)	ND(0.50)	ND(0.50)	ND(0.50)	ND(0.50)	ND(0.50)	ND(0.50)	ND(0.50)	ND(5.0)
M35P221L02	3605B Southside Avenue	9/13/2010	PE	ND(0.50)	ND(0.50)	ND(0.50)	ND(0.50)	ND(0.50)	ND(0.50)	ND(0.50)	ND(0.50)	ND(0.50)	ND(5.0)
M35P221L02	3605B Southside Avenue	9/13/2010	PI	ND(0.50)	ND(0.50)	ND(0.50)	ND(0.50)	ND(0.50)	ND(0.50)	ND(0.50)	ND(0.50)	ND(0.50)	ND(5.0)
M35P221L02	3605B Southside Avenue	9/13/2010	PM	ND(0.50)	ND(0.50)	ND(0.50)	ND(0.50)	ND(0.50)	ND(0.50)	ND(0.50)	ND(0.50)	ND(0.50)	ND(5.0)
M35P221L02	3605B Southside Avenue	10/5/2010	PE	ND(0.50)	ND(0.50)	ND(0.50)	ND(0.50)	ND(0.50)	ND(0.50)	ND(0.50)	ND(0.50)	ND(0.50)	ND(5.0)
M35P221L02	3605B Southside Avenue	10/5/2010	PI	ND(0.50)	ND(0.50)	ND(0.50)	ND(0.50)	ND(0.50)	ND(0.50)	ND(0.50)	ND(0.50)	ND(0.50)	ND(5.0)
M35P221L02	3605B Southside Avenue	10/5/2010	PM	ND(0.50)	ND(0.50)	ND(0.50)	ND(0.50)	ND(0.50)	ND(0.50)	ND(0.50)	ND(0.50)	ND(0.50)	ND(5.0)
M35P221L02	3605B Southside Avenue	11/1/2010	PE	ND(0.50)	ND(0.50)	ND(0.50)	ND(0.50)	ND(0.50)	ND(0.50)	ND(0.50)	ND(0.50)	ND(0.50)	ND(5.0)
M35P221L02	3605B Southside Avenue	11/1/2010	PI	ND(0.50)	ND(0.50)	ND(0.50)	ND(0.50)	ND(0.50)	ND(0.50)	ND(0.50)	ND(0.50)	ND(0.50)	ND(5.0)
M35P221L02	3605B Southside Avenue	11/1/2010	PM	ND(0.50)	ND(0.50)	ND(0.50)	ND(0.50)	ND(0.50)	ND(0.50)	ND(0.50)	ND(0.50)	ND(0.50)	ND(5.0)
M35P221L02	3605B Southside Avenue	2/7/2011	PE	ND(0.50)	ND(0.50)	ND(0.50)	ND(0.50)	ND(0.50)	ND(0.50)	ND(0.50)	ND(0.50)	ND(0.50)	ND(5.0)
M35P221L02	3605B Southside Avenue	2/7/2011	PI	ND(0.50)	ND(0.50)	ND(0.50)	ND(0.50)	ND(0.50)	ND(0.50)	ND(0.50)	ND(0.50)	ND(0.50)	ND(5.0)
M35P221L02	3605B Southside Avenue	2/7/2011	PM	ND(0.50)	ND(0.50)	ND(0.50)	ND(0.50)	ND(0.50)	ND(0.50)	ND(0.50)	ND(0.50)	ND(0.50)	ND(5.0)
M35P221L02	3605B Southside Avenue	2/23/2011	PE	ND(0.50)	ND(0.50)	ND(0.50)	ND(0.50)	ND(0.50)	ND(0.50)	ND(0.50)	ND(0.50)	ND(0.50)	ND(5.0)
M35P221L02	3605B Southside Avenue	2/23/2011	PI	ND(0.50)	ND(0.50)	ND(0.50)	ND(0.50)	ND(0.50)	ND(0.50)	ND(0.50)	ND(0.50)	ND(0.50)	ND(5.0)
M35P221L02	3605B Southside Avenue	2/23/2011	PM	ND(0.50)	ND(0.50)	ND(0.50)	ND(0.50)	ND(0.50)	ND(0.50)	ND(0.50)	ND(0.50)	ND(0.50)	ND(5.0)
M35P221L02	3605B Southside Avenue	3/7/2011		ND(0.50)	ND(0.50)	ND(0.50)	ND(0.50)	ND(0.50)	ND(0.50)	ND(0.50)	ND(0.50)	ND(0.50)	ND(5.0)
M35P221L02	3605B Southside Avenue	4/4/2011		ND(0.50)	ND(0.50)	ND(0.50)	ND(0.50)	ND(0.50)	ND(0.50)	ND(0.50)	ND(0.50)	ND(0.50)	ND(5.0)
M35P221L02	3605B Southside Avenue	5/3/2011		ND(0.50)	ND(0.50)	ND(0.50)	ND(0.50)	ND(0.50)	ND(0.50)	ND(0.50)	ND(0.50)	ND(0.50)	ND(5.0)

Table 1 - Historical Private Supply Well Analytical Table

Inactive Exxon Facility #28077
14258 Jarrettsville Pike
Phoenix, Maryland

Map/Parcel/Lot	Address	Sample Date	POET Sample Point	MTBE (µg/L)	Benzene (µg/L)	Toluene (µg/L)	Ethyl-benzene (µg/L)	Total Xylenes (µg/L)	Naph-thalene (µg/L)	DIPE (µg/L)	ETBE (µg/L)	TAME (µg/L)	TBA (µg/L)
M35P221L02	3605B Southside Avenue	6/6/2011		0.098 J	ND(0.50)	ND(0.50)	ND(0.50)	ND(0.50)	ND(0.50)	ND(0.50)	ND(0.50)	ND(0.50)	ND(5.0)
M35P221L02	3605B Southside Avenue	7/12/2011		0.078 J	ND(0.50)	ND(0.50)	ND(0.50)	ND(0.50)	ND(0.50)	ND(0.50)	ND(0.50)	ND(0.50)	ND(5.0)
M35P221L02	3605B Southside Avenue	9/12/2011		0.11 J	ND(0.50)	ND(0.50)	ND(0.50)	ND(0.50)	ND(0.50)	ND(0.50)	ND(0.50)	ND(0.50)	ND(5.0)
M35P221L02	3605B Southside Avenue	11/7/2011		0.085 J	ND(0.50)	ND(0.50)	ND(0.50)	ND(0.50)	ND(0.50)	ND(0.50)	ND(0.50)	ND(0.50)	ND(5.0)
M35P221L02	3605B Southside Avenue	12/6/2011	PEO	ND(0.50)	ND(0.50)	ND(0.50)	ND(0.50)	ND(0.50)	ND(0.50)	ND(0.50)	ND(0.50)	ND(0.50)	ND(5.0)
M35P221L02	3605B Southside Avenue	12/6/2011	PIO	0.11 J	ND(0.50)	ND(0.50)	ND(0.50)	ND(0.50)	ND(0.50)	ND(0.50)	ND(0.50)	ND(0.50)	ND(5.0)
M35P221L02	3605B Southside Avenue	12/6/2011	PMO	ND(0.50)	ND(0.50)	ND(0.50)	ND(0.50)	ND(0.50)	ND(0.50)	ND(0.50)	ND(0.50)	ND(0.50)	ND(5.0)
M35P221L02	3605B Southside Avenue	1/9/2012		0.094 J	ND(0.50)	ND(0.50)	ND(0.50)	ND(0.50)	ND(0.50)	ND(0.50)	ND(0.50)	ND(0.50)	ND(5.0)
M35P221L02	3605B Southside Avenue	2/6/2012		0.10 J	ND(0.50)	ND(0.50)	ND(0.50)	ND(0.50)	ND(0.50)	ND(0.50)	ND(0.50)	ND(0.50)	ND(5.0)
M35P221L02	3605B Southside Avenue	3/5/2012		0.080 J	ND(0.50)	ND(0.50)	ND(0.50)	ND(0.50)	ND(0.50)	ND(0.50)	ND(0.50)	ND(0.50)	ND(5.0)
M35P221L02	3605B Southside Avenue	4/2/2012		ND(0.50)	ND(0.50)	ND(0.50)	ND(0.50)	ND(0.50)	ND(0.50)	ND(0.50)	ND(0.50)	ND(0.50)	ND(5.0)
M35P221L02	3605B Southside Avenue	5/7/2012		0.090 J	ND(0.50)	ND(0.50)	ND(0.50)	ND(0.50)	ND(0.50)	ND(0.50)	ND(0.50)	ND(0.50)	ND(5.0)
M35P221L02	3605B Southside Avenue	7/2/2012		ND(0.50)	ND(0.50)	ND(0.50)	ND(0.50)	ND(0.50)	ND(0.50)	ND(0.50)	ND(0.50)	ND(0.50)	ND(5.0)
M35P221L02	3605B Southside Avenue	8/6/2012		0.084 J	ND(0.50)	ND(0.50)	ND(0.50)	ND(0.50)	ND(0.50)	ND(0.50)	ND(0.50)	ND(0.50)	ND(5.0)
M35P221L02	3605B Southside Avenue	9/10/2012		0.096 J	ND(0.50)	ND(0.50)	ND(0.50)	ND(0.50)	ND(0.50)	ND(0.50)	ND(0.50)	ND(0.50)	ND(5.0)
M35P221L02	3605B Southside Avenue	10/11/2012		0.12 J	ND(0.50)	ND(0.50)	ND(0.50)	ND(0.50)	ND(0.50)	ND(0.50)	ND(0.50)	ND(0.50)	ND(5.0)
M35P221L02	3605B Southside Avenue	11/5/2012		0.087 J	ND(0.50)	ND(0.50)	ND(0.50)	ND(0.50)	ND(0.50)	ND(0.50)	ND(0.50)	ND(0.50)	ND(5.0)
M35P221L02	3605B Southside Avenue	1/7/2013		ND(0.50)	ND(0.50)	ND(0.50)	ND(0.50)	ND(0.50)	ND(0.50)	ND(0.50)	ND(0.50)	ND(0.50)	ND(5.0)
M35P221L02	3605B Southside Avenue	2/13/2013		0.082 J	ND(0.50)	ND(0.50)	ND(0.50)	ND(0.50)	ND(0.50)	ND(0.50)	ND(0.50)	ND(0.50)	ND(5.0)
M35P221L02	3605B Southside Avenue	3/4/2013		0.084 J	ND(0.50)	ND(0.50)	ND(0.50)	ND(0.50)	ND(0.50)	ND(0.50)	ND(0.50)	ND(0.50)	ND(5.0)
M35P221L02	3605B Southside Avenue	5/6/2013		ND(0.50)	ND(0.50)	ND(0.50)	ND(0.50)	ND(0.50)	ND(0.50)	ND(0.50)	ND(0.50)	ND(0.50)	ND(5.0)
M35P221L02	3605B Southside Avenue	6/3/2013		0.077 J	ND(0.50)	ND(0.50)	ND(0.50)	ND(0.50)	ND(0.50)	ND(0.50)	ND(0.50)	ND(0.50)	ND(5.0)
M35P221L02	3605B Southside Avenue	9/9/2013		0.18 J	ND(0.50)	ND(0.50)	ND(0.50)	ND(0.50)	ND(0.50)	ND(0.50)	ND(0.50)	ND(0.50)	ND(5.0)
M35P221L02	3605B Southside Avenue	10/7/2013		0.19 J	ND(0.50)	ND(0.50)	ND(0.50)	ND(0.50)	ND(0.50)	ND(0.50)	ND(0.50)	ND(0.50)	ND(5.0)
M35P221L02	3605B Southside Avenue	11/4/2013		0.11 J	ND(0.50)	ND(0.50)	ND(0.50)	ND(0.50)	ND(0.50)	ND(0.50)	ND(0.50)	ND(0.50)	ND(5.0)
M35P221L02	3605B Southside Avenue	12/2/2013	PEO	ND(0.50)	ND(0.50)	ND(0.50)	ND(0.50)	ND(0.50)	ND(0.50)	ND(0.50)	ND(0.50)	ND(0.50)	ND(5.0)
M35P221L02	3605B Southside Avenue	12/2/2013	PIO	0.13 J	ND(0.50)	ND(0.50)	ND(0.50)	ND(0.50)	ND(0.50)	ND(0.50)	ND(0.50)	ND(0.50)	ND(5.0)
M35P221L02	3605B Southside Avenue	12/2/2013	PMO	ND(0.50)	ND(0.50)	ND(0.50)	ND(0.50)	ND(0.50)	ND(0.50)	ND(0.50)	ND(0.50)	ND(0.50)	ND(5.0)
M35P221L02	3605B Southside Avenue	1/6/2014	PEO	ND(0.50)	ND(0.50)	ND(0.50)	ND(0.50)	ND(0.50)	0.084 J	ND(0.50)	ND(0.50)	ND(0.50)	ND(5.0)
M35P221L02	3605B Southside Avenue	1/6/2014	PIO	0.14 J	ND(0.50)	ND(0.50)	ND(0.50)	ND(0.50)	ND(0.50)	ND(0.50)	ND(0.50)	ND(0.50)	ND(5.0)

Table 1 - Historical Private Supply Well Analytical Table

Inactive Exxon Facility #28077
14258 Jarrettsville Pike
Phoenix, Maryland

Map/Parcel/Lot	Address	Sample Date	POET Sample Point	MTBE (µg/L)	Benzene (µg/L)	Toluene (µg/L)	Ethyl-benzene (µg/L)	Total Xylenes (µg/L)	Naph-thalene (µg/L)	DIPE (µg/L)	ETBE (µg/L)	TAME (µg/L)	TBA (µg/L)
M35P221L02	3605B Southside Avenue	1/6/2014	PMO	ND(0.50)	ND(0.50)	ND(0.50)	ND(0.50)	ND(0.50)	ND(0.50)	ND(0.50)	ND(0.50)	ND(0.50)	ND(5.0)
M35P221L02	3605B Southside Avenue	2/3/2014	PEO	ND(0.50)	ND(0.50)	ND(0.50)	ND(0.50)	ND(0.50)	ND(0.50)	ND(0.50)	ND(0.50)	ND(0.50)	ND(5.0)
M35P221L02	3605B Southside Avenue	2/3/2014	PIO	ND(0.50)	ND(0.50)	ND(0.50)	ND(0.50)	ND(0.50)	ND(0.50)	ND(0.50)	ND(0.50)	ND(0.50)	ND(5.0)
M35P221L02	3605B Southside Avenue	2/3/2014	PMO	ND(0.50)	ND(0.50)	ND(0.50)	ND(0.50)	ND(0.50)	ND(0.50)	ND(0.50)	ND(0.50)	ND(0.50)	ND(5.0)
M35P221L02	3605B Southside Avenue	3/7/2014		0.11 J	ND(0.50)	ND(0.50)	ND(0.50)	ND(0.50)	ND(0.50)	ND(0.50)	ND(0.50)	ND(0.50)	1.6 J
M35P221L02	3605B Southside Avenue	9/8/2014		ND(0.50)	ND(0.50)	ND(0.50)	ND(0.50)	ND(0.50)	ND(0.50)	ND(0.50)	ND(0.50)	ND(0.50)	2.0 J
M35P221L02	3605B Southside Avenue	10/17/2014		0.13 J	ND(0.50)	ND(0.50)	ND(0.50)	ND(0.50)	ND(0.50)	ND(0.50)	ND(0.50)	ND(0.50)	ND(5.0)
M35P221L02	3605B Southside Avenue	11/3/2014		0.13 J	ND(0.50)	ND(0.50)	ND(0.50)	ND(0.50)	ND(0.50)	ND(0.50)	ND(0.50)	ND(0.50)	1.2 J
M35P221L02	3605B Southside Avenue	1/5/2015		0.1 J	ND(0.5)	ND(0.5)	ND(0.5)	ND(0.5)	ND(0.5)	ND(0.5)	ND(0.5)	ND(0.5)	ND(25)
M35P221L02	3605B Southside Avenue	2/2/2015		ND(0.5)	ND(0.5)	ND(0.5)	ND(0.5)	ND(0.5)	ND(0.5)	ND(0.5)	ND(0.5)	ND(0.5)	ND(25)
M35P221L02	3605B Southside Avenue	3/2/2015		ND(0.5)	ND(0.5)	ND(0.5)	ND(0.5)	ND(0.5)	ND(0.5)	ND(0.5)	ND(0.5)	ND(0.5)	ND(25)
M35P221L02	3605B Southside Avenue	5/8/2015		0.1 J	ND(0.5)	ND(0.5)	ND(0.5)	ND(0.5)	ND(0.5)	ND(0.5)	ND(0.5)	ND(0.5)	ND(25)
M35P221L02	3605B Southside Avenue	6/1/2015		ND(0.5)	ND(0.5)	0.1 J	ND(0.5)	ND(0.5)	ND(0.5)	ND(0.5)	ND(0.5)	ND(0.5)	ND(25)
M35P221L02	3605B Southside Avenue	8/18/2015		ND(0.5)	ND(0.5)	ND(0.5)	ND(0.5)	ND(0.5)	ND(0.5)	ND(0.5)	ND(0.5)	ND(0.5)	ND(25)
M35P221L02	3605B Southside Avenue	9/14/2015		0.1 J	ND(0.5)	ND(0.5)	ND(0.5)	ND(0.5)	ND(0.5)	ND(0.5)	ND(0.5)	ND(0.5)	ND(25)
M35P221L02	3605B Southside Avenue	10/5/2015		ND(0.5)	ND(0.5)	ND(0.5)	ND(0.5)	ND(0.5)	ND(0.5)	ND(0.5)	ND(0.5)	ND(0.5)	ND(25)
M35P221L02	3605B Southside Avenue	11/2/2015		ND(0.5)	ND(0.5)	ND(0.5)	ND(0.5)	ND(0.5)	ND(0.5)	ND(0.5)	ND(0.5)	ND(0.5)	ND(25)
M35P221L03	3605C Southside Avenue	3/14/2006		ND(0.50)	ND(0.50)	ND(0.50)	ND(0.50)	ND(0.50)	ND(0.50)	ND(0.50)	ND(0.50)	ND(0.50)	ND(5.0)
M35P221L03	3605C Southside Avenue	3/31/2006		ND(0.50)	ND(0.50)	ND(0.50)	ND(0.50)	ND(0.50)	ND(0.50)	ND(0.50)	ND(0.50)	ND(0.50)	ND(5.0)
M35P221L03	3605C Southside Avenue	4/6/2006		ND(0.50)	ND(0.50)	ND(0.50)	ND(0.50)	ND(0.50)	ND(0.50)	ND(0.50)	ND(0.50)	ND(0.50)	ND(5.0)
M35P221L03	3605C Southside Avenue	4/14/2006		ND(0.50)	ND(0.50)	ND(0.50)	ND(0.50)	ND(0.50)	ND(0.50)	ND(0.50)	ND(0.50)	ND(0.50)	ND(5.0)
M35P221L03	3605C Southside Avenue	4/21/2006		ND(0.50)	ND(0.50)	ND(0.50)	ND(0.50)	ND(0.50)	ND(0.50)	ND(0.50)	ND(0.50)	ND(0.50)	ND(5.0)
M35P221L03	3605C Southside Avenue	4/28/2006		ND(0.50)	ND(0.50)	ND(0.50)	ND(0.50)	ND(0.50)	ND(0.50)	ND(0.50)	ND(0.50)	ND(0.50)	ND(5.0)
M35P221L03	3605C Southside Avenue	5/1/2006		ND(0.50)	ND(0.50)	ND(0.50)	ND(0.50)	ND(0.50)	ND(0.50)	ND(0.50)	ND(0.50)	ND(0.50)	ND(5.0)
M35P221L03	3605C Southside Avenue	5/8/2006		ND(0.50)	ND(0.50)	ND(0.50)	ND(0.50)	ND(0.50)	ND(0.50)	ND(0.50)	ND(0.50)	ND(0.50)	ND(5.0)
M35P221L03	3605C Southside Avenue	5/15/2006		ND(0.50)	ND(0.50)	ND(0.50)	ND(0.50)	ND(0.50)	ND(0.50)	ND(0.50)	ND(0.50)	ND(0.50)	ND(5.0)
M35P221L03	3605C Southside Avenue	5/22/2006		ND(0.50)	ND(0.50)	ND(0.50)	ND(0.50)	ND(0.50)	ND(0.50)	ND(0.50)	ND(0.50)	ND(0.50)	ND(5.0)
M35P221L03	3605C Southside Avenue	5/31/2006		ND(0.50)	ND(0.50)	ND(0.50)	ND(0.50)	ND(0.50)	ND(0.50)	ND(0.50)	ND(0.50)	ND(0.50)	ND(5.0)
M35P221L03	3605C Southside Avenue	6/5/2006		ND(0.50)	ND(0.50)	ND(0.50)	ND(0.50)	ND(0.50)	ND(0.50)	ND(0.50)	ND(0.50)	ND(0.50)	ND(5.0)
M35P221L03	3605C Southside Avenue	6/12/2006		ND(0.50)	ND(0.50)	ND(0.50)	ND(0.50)	ND(0.50)	ND(0.50)	ND(0.50)	ND(0.50)	ND(0.50)	ND(5.0)

Table 1 - Historical Private Supply Well Analytical Table

Inactive Exxon Facility #28077
14258 Jarrettsville Pike
Phoenix, Maryland

Map/Parcel/Lot	Address	Sample Date	POET Sample Point	MTBE (µg/L)	Benzene (µg/L)	Toluene (µg/L)	Ethyl-benzene (µg/L)	Total Xylenes (µg/L)	Naph-thalene (µg/L)	DIPE (µg/L)	ETBE (µg/L)	TAME (µg/L)	TBA (µg/L)
M35P221L03	3605C Southside Avenue	6/19/2006		ND(0.50)	ND(0.50)	ND(0.50)	ND(0.50)	ND(0.50)	ND(0.50)	ND(0.50)	ND(0.50)	ND(0.50)	ND(5.0)
M35P221L03	3605C Southside Avenue	6/26/2006		ND(0.50)	ND(0.50)	ND(0.50)	ND(0.50)	ND(0.50)	ND(0.50)	ND(0.50)	ND(0.50)	ND(0.50)	ND(5.0)
M35P221L03	3605C Southside Avenue	7/5/2006		ND(0.50)	ND(0.50)	ND(0.50)	ND(0.50)	ND(0.50)	ND(0.50)	ND(0.50)	ND(0.50)	ND(0.50)	ND(5.0)
M35P221L03	3605C Southside Avenue	7/10/2006		ND(0.50)	ND(0.50)	ND(0.50)	ND(0.50)	ND(0.50)	ND(0.50)	ND(0.50)	ND(0.50)	ND(0.50)	ND(5.0)
M35P221L03	3605C Southside Avenue	7/17/2006		ND(0.50)	ND(0.50)	ND(0.50)	ND(0.50)	ND(0.50)	ND(0.50)	ND(0.50)	ND(0.50)	ND(0.50)	ND(5.0)
M35P221L03	3605C Southside Avenue	7/24/2006		ND(0.50)	ND(0.50)	ND(0.50)	ND(0.50)	ND(0.50)	ND(0.50)	ND(0.50)	ND(0.50)	ND(0.50)	ND(5.0)
M35P221L03	3605C Southside Avenue	8/7/2006		ND(0.50)	ND(0.50)	ND(0.50)	ND(0.50)	ND(0.50)	ND(0.50)	ND(0.50)	ND(0.50)	ND(0.50)	ND(5.0)
M35P221L03	3605C Southside Avenue	8/14/2006		ND(0.50)	ND(0.50)	ND(0.50)	ND(0.50)	ND(0.50)	ND(0.50)	ND(0.50)	ND(0.50)	ND(0.50)	ND(5.0)
M35P221L03	3605C Southside Avenue	8/21/2006		ND(0.50)	ND(0.50)	ND(0.50)	ND(0.50)	ND(0.50)	ND(0.50)	ND(0.50)	ND(0.50)	ND(0.50)	ND(5.0)
M35P221L03	3605C Southside Avenue	8/28/2006		ND(0.50)	ND(0.50)	ND(0.50)	ND(0.50)	ND(0.50)	ND(0.50)	ND(0.50)	ND(0.50)	ND(0.50)	ND(5.0)
M35P221L03	3605C Southside Avenue	9/6/2006		ND(0.50)	ND(0.50)	ND(0.50)	ND(0.50)	ND(0.50)	ND(0.50)	ND(0.50)	ND(0.50)	ND(0.50)	ND(5.0)
M35P221L03	3605C Southside Avenue	9/11/2006		ND(0.50)	ND(0.50)	ND(0.50)	ND(0.50)	ND(0.50)	ND(0.50)	ND(0.50)	ND(0.50)	ND(0.50)	ND(5.0)
M35P221L03	3605C Southside Avenue	9/18/2006		ND(0.50)	ND(0.50)	ND(0.50)	ND(0.50)	ND(0.50)	ND(0.50)	ND(0.50)	ND(0.50)	ND(0.50)	ND(5.0)
M35P221L03	3605C Southside Avenue	9/25/2006		ND(0.50)	ND(0.50)	ND(0.50)	ND(0.50)	ND(0.50)	ND(0.50)	ND(0.50)	ND(0.50)	ND(0.50)	ND(5.0)
M35P221L03	3605C Southside Avenue	10/2/2006		ND(0.50)	ND(0.50)	ND(0.50)	ND(0.50)	ND(0.50)	ND(0.50)	ND(0.50)	ND(0.50)	ND(0.50)	ND(5.0)
M35P221L03	3605C Southside Avenue	10/9/2006		ND(0.50)	ND(0.50)	ND(0.50)	ND(0.50)	ND(0.50)	ND(0.50)	ND(0.50)	ND(0.50)	ND(0.50)	ND(5.0)
M35P221L03	3605C Southside Avenue	10/16/2006		ND(0.50)	ND(0.50)	ND(0.50)	ND(0.50)	ND(0.50)	ND(0.50)	ND(0.50)	ND(0.50)	ND(0.50)	ND(5.0)
M35P221L03	3605C Southside Avenue	10/23/2006		ND(0.50)	ND(0.50)	ND(0.50)	ND(0.50)	ND(0.50)	ND(0.50)	ND(0.50)	ND(0.50)	ND(0.50)	ND(5.0)
M35P221L03	3605C Southside Avenue	10/30/2006		ND(0.50)	ND(0.50)	ND(0.50)	ND(0.50)	ND(0.50)	ND(0.50)	ND(0.50)	ND(0.50)	ND(0.50)	ND(5.0)
M35P221L03	3605C Southside Avenue	11/6/2006		ND(0.50)	ND(0.50)	ND(0.50)	ND(0.50)	ND(0.50)	ND(0.50)	ND(0.50)	ND(0.50)	ND(0.50)	ND(5.0)
M35P221L03	3605C Southside Avenue	11/13/2006		ND(0.50)	ND(0.50)	ND(0.50)	ND(0.50)	ND(0.50)	ND(0.50)	ND(0.50)	ND(0.50)	ND(0.50)	ND(5.0)
M35P221L03	3605C Southside Avenue	11/20/2006		ND(0.50)	ND(0.50)	ND(0.50)	ND(0.50)	ND(0.50)	ND(0.50)	ND(0.50)	ND(0.50)	ND(0.50)	ND(5.0)
M35P221L03	3605C Southside Avenue	11/27/2006		ND(0.50)	ND(0.50)	ND(0.50)	ND(0.50)	ND(0.50)	ND(0.50)	ND(0.50)	ND(0.50)	ND(0.50)	ND(5.0)
M35P221L03	3605C Southside Avenue	12/4/2006		ND(0.50)	ND(0.50)	ND(0.50)	ND(0.50)	ND(0.50)	ND(0.50)	ND(0.50)	ND(0.50)	ND(0.50)	ND(5.0)
M35P221L03	3605C Southside Avenue	12/11/2006		ND(0.50)	ND(0.50)	ND(0.50)	ND(0.50)	ND(0.50)	ND(0.50)	ND(0.50)	ND(0.50)	ND(0.50)	ND(5.0)
M35P221L03	3605C Southside Avenue	12/18/2006		ND(0.50)	ND(0.50)	ND(0.50)	ND(0.50)	ND(0.50)	ND(0.50)	ND(0.50)	ND(0.50)	ND(0.50)	ND(5.0)
M35P221L03	3605C Southside Avenue	1/8/2007		ND(0.50)	ND(0.50)	ND(0.50)	ND(0.50)	ND(0.50)	ND(0.50)	ND(0.50)	ND(0.50)	ND(0.50)	ND(5.0)
M35P221L03	3605C Southside Avenue	1/22/2007		ND(0.50)	ND(0.50)	ND(0.50)	ND(0.50)	ND(0.50)	ND(0.50)	ND(0.50)	ND(0.50)	ND(0.50)	ND(5.0)
M35P221L03	3605C Southside Avenue	2/5/2007		ND(0.50)	ND(0.50)	ND(0.50)	ND(0.50)	ND(0.50)	ND(0.50)	ND(0.50)	ND(0.50)	ND(0.50)	ND(5.0)
M35P221L03	3605C Southside Avenue	2/21/2007		ND(0.50)	ND(0.50)	ND(0.50)	ND(0.50)	ND(0.50)	ND(0.50)	ND(0.50)	ND(0.50)	ND(0.50)	ND(5.0)

Table 1 - Historical Private Supply Well Analytical Table

Inactive Exxon Facility #28077
14258 Jarrettsville Pike
Phoenix, Maryland

Map/Parcel/Lot	Address	Sample Date	POET Sample Point	MTBE (µg/L)	Benzene (µg/L)	Toluene (µg/L)	Ethyl-benzene (µg/L)	Total Xylenes (µg/L)	Naph-thalene (µg/L)	DIPE (µg/L)	ETBE (µg/L)	TAME (µg/L)	TBA (µg/L)
M35P221L03	3605C Southside Avenue	3/5/2007		ND(0.50)	ND(0.50)	ND(0.50)	ND(0.50)	ND(0.50)	ND(0.50)	ND(0.50)	ND(0.50)	ND(0.50)	ND(5.0)
M35P221L03	3605C Southside Avenue	3/19/2007		ND(0.50)	ND(0.50)	ND(0.50)	ND(0.50)	ND(0.50)	ND(0.50)	ND(0.50)	ND(0.50)	ND(0.50)	ND(5.0)
M35P221L03	3605C Southside Avenue	4/2/2007		ND(0.50)	ND(0.50)	ND(0.50)	ND(0.50)	ND(0.50)	ND(0.50)	ND(0.50)	ND(0.50)	ND(0.50)	ND(5.0)
M35P221L03	3605C Southside Avenue	4/16/2007		ND(0.50)	ND(0.50)	ND(0.50)	ND(0.50)	ND(0.50)	ND(0.50)	ND(0.50)	ND(0.50)	ND(0.50)	ND(5.0)
M35P221L03	3605C Southside Avenue	4/30/2007		ND(0.50)	ND(0.50)	ND(0.50)	ND(0.50)	ND(0.50)	ND(0.50)	ND(0.50)	ND(0.50)	ND(0.50)	ND(5.0)
M35P221L03	3605C Southside Avenue	5/14/2007		ND(0.50)	ND(0.50)	ND(0.50)	ND(0.50)	ND(0.50)	ND(0.50)	ND(0.50)	ND(0.50)	ND(0.50)	ND(5.0)
M35P221L03	3605C Southside Avenue	5/30/2007		ND(0.50)	ND(0.50)	ND(0.50)	ND(0.50)	ND(0.50)	ND(0.50)	ND(0.50)	ND(0.50)	ND(0.50)	ND(5.0)
M35P221L03	3605C Southside Avenue	6/11/2007		ND(0.50)	ND(0.50)	ND(0.50)	ND(0.50)	ND(0.50)	ND(0.50)	ND(0.50)	ND(0.50)	ND(0.50)	ND(5.0)
M35P221L03	3605C Southside Avenue	6/25/2007		ND(0.50)	ND(0.50)	ND(0.50)	ND(0.50)	ND(0.50)	ND(0.50)	ND(0.50)	ND(0.50)	ND(0.50)	ND(5.0)
M35P221L03	3605C Southside Avenue	7/9/2007		ND(0.50)	ND(0.50)	ND(0.50)	ND(0.50)	ND(0.50)	ND(0.50)	ND(0.50)	ND(0.50)	ND(0.50)	ND(5.0)
M35P221L03	3605C Southside Avenue	7/23/2007		ND(0.50)	ND(0.50)	ND(0.50)	ND(0.50)	ND(0.50)	ND(0.50)	ND(0.50)	ND(0.50)	ND(0.50)	ND(5.0)
M35P221L03	3605C Southside Avenue	8/6/2007		0.076 J	ND(0.50)	ND(0.50)	ND(0.50)	ND(0.50)	ND(0.50)	ND(0.50)	ND(0.50)	ND(0.50)	ND(5.0)
M35P221L03	3605C Southside Avenue	8/20/2007		ND(0.50)	ND(0.50)	ND(0.50)	ND(0.50)	ND(0.50)	ND(0.50)	ND(0.50)	ND(0.50)	ND(0.50)	ND(5.0)
M35P221L03	3605C Southside Avenue	9/5/2007		ND(0.50)	ND(0.50)	ND(0.50)	ND(0.50)	ND(0.50)	ND(0.50)	ND(0.50)	ND(0.50)	ND(0.50)	ND(5.0)
M35P221L03	3605C Southside Avenue	9/17/2007		ND(0.50)	ND(0.50)	ND(0.50)	ND(0.50)	ND(0.50)	ND(0.50)	ND(0.50)	ND(0.50)	ND(0.50)	ND(5.0)
M35P221L03	3605C Southside Avenue	10/2/2007		0.62	ND(0.50)	ND(0.50)	ND(0.50)	ND(0.50)	ND(0.50)	ND(0.50)	ND(0.50)	ND(0.50)	ND(5.0)
M35P221L03	3605C Southside Avenue	10/16/2007		ND(0.50)	ND(0.50)	ND(0.50)	ND(0.50)	ND(0.50)	ND(0.50)	ND(0.50)	ND(0.50)	ND(0.50)	ND(5.0)
M35P221L03	3605C Southside Avenue	10/30/2007		ND(0.50)	ND(0.50)	ND(0.50)	ND(0.50)	ND(0.50)	ND(0.50)	ND(0.50)	ND(0.50)	ND(0.50)	ND(5.0)
M35P221L03	3605C Southside Avenue	11/13/2007		ND(0.50)	ND(0.50)	ND(0.50)	ND(0.50)	ND(0.50)	ND(0.50)	ND(0.50)	ND(0.50)	ND(0.50)	ND(5.0)
M35P221L03	3605C Southside Avenue	11/27/2007		ND(0.50)	ND(0.50)	ND(0.50)	ND(0.50)	ND(0.50)	ND(0.50)	ND(0.50)	ND(0.50)	ND(0.50)	ND(5.0)
M35P221L03	3605C Southside Avenue	12/11/2007		ND(0.50)	ND(0.50)	ND(0.50)	ND(0.50)	ND(0.50)	ND(0.50)	ND(0.50)	ND(0.50)	ND(0.50)	ND(5.0)
M35P221L03	3605C Southside Avenue	1/8/2008		ND(0.50)	ND(0.50)	ND(0.50)	ND(0.50)	ND(0.50)	ND(0.50)	ND(0.50)	ND(0.50)	ND(0.50)	ND(5.0)
M35P221L03	3605C Southside Avenue	2/5/2008		ND(0.50)	ND(0.50)	ND(0.50)	ND(0.50)	ND(0.50)	ND(0.50)	ND(0.50)	ND(0.50)	ND(0.50)	ND(5.0)
M35P221L03	3605C Southside Avenue	3/4/2008		ND(0.50)	0.42 J	0.19 J	ND(0.50)	ND(0.50)	ND(0.50)	ND(0.50)	ND(0.50)	ND(0.50)	ND(5.0)
M35P221L03	3605C Southside Avenue	4/8/2008		ND(0.50)	ND(0.50)	ND(0.50)	ND(0.50)	ND(0.50)	ND(0.50)	ND(0.50)	ND(0.50)	ND(0.50)	ND(5.0)
M35P221L03	3605C Southside Avenue	5/6/2008		ND(0.50)	0.15 J	0.15 J	ND(0.50)	ND(0.50)	ND(0.50)	ND(0.50)	ND(0.50)	ND(0.50)	ND(5.0)
M35P221L03	3605C Southside Avenue	6/3/2008		ND(0.50)	ND(0.50)	ND(0.50)	ND(0.50)	ND(0.50)	ND(0.50)	ND(0.50)	ND(0.50)	ND(0.50)	ND(5.0)
M35P221L03	3605C Southside Avenue	7/8/2008		ND(0.50)	ND(0.50)	ND(0.50)	ND(0.50)	ND(0.50)	ND(0.50)	ND(0.50)	ND(0.50)	ND(0.50)	ND(5.0)
M35P221L03	3605C Southside Avenue	8/5/2008		ND(0.50)	ND(0.50)	ND(0.50)	ND(0.50)	ND(0.50)	ND(0.50)	ND(0.50)	ND(0.50)	ND(0.50)	ND(5.0)
M35P221L03	3605C Southside Avenue	9/9/2008		ND(0.50)	ND(0.50)	ND(0.50)	ND(0.50)	ND(0.50)	ND(0.50)	ND(0.50)	ND(0.50)	ND(0.50)	ND(5.0)

Table 1 - Historical Private Supply Well Analytical Table

Inactive Exxon Facility #28077
14258 Jarrettsville Pike
Phoenix, Maryland

Map/Parcel/Lot	Address	Sample Date	POET Sample Point	MTBE (µg/L)	Benzene (µg/L)	Toluene (µg/L)	Ethyl-benzene (µg/L)	Total Xylenes (µg/L)	Naph-thalene (µg/L)	DIPE (µg/L)	ETBE (µg/L)	TAME (µg/L)	TBA (µg/L)
M35P221L03	3605C Southside Avenue	10/7/2008		ND(0.50)	0.19 J	0.11 J	ND(0.50)	ND(0.50)	ND(0.50)	ND(0.50)	ND(0.50)	ND(0.50)	ND(5.0)
M35P221L03	3605C Southside Avenue	11/4/2008		ND(0.50)	ND(0.50)	ND(0.50)	ND(0.50)	ND(0.50)	ND(0.50)	ND(0.50)	ND(0.50)	ND(0.50)	ND(5.0)
M35P221L03	3605C Southside Avenue	12/9/2008		ND(0.50)	0.12 J	ND(0.50)	ND(0.50)	ND(0.50)	ND(0.50)	ND(0.50)	ND(0.50)	ND(0.50)	ND(5.0)
M35P221L03	3605C Southside Avenue	1/6/2009		ND(0.50)	0.17 J	ND(0.50)	ND(0.50)	ND(0.50)	ND(0.50)	ND(0.50)	ND(0.50)	ND(0.50)	ND(5.0)
M35P221L03	3605C Southside Avenue	2/3/2009		ND(0.50)	0.16 J	0.076 J	ND(0.50)	ND(0.50)	ND(0.50)	ND(0.50)	ND(0.50)	ND(0.50)	ND(5.0)
M35P221L03	3605C Southside Avenue	3/3/2009		ND(0.50)	ND(0.50)	ND(0.50)	ND(0.50)	ND(0.50)	ND(0.50)	ND(0.50)	ND(0.50)	ND(0.50)	ND(5.0)
M35P221L03	3605C Southside Avenue	4/8/2009		ND(0.50)	0.16 J	0.13 J	ND(0.50)	ND(0.50)	ND(0.50)	ND(0.50)	ND(0.50)	ND(0.50)	ND(5.0)
M35P221L03	3605C Southside Avenue	6/2/2009		ND(0.50)	ND(0.50)	ND(0.50)	ND(0.50)	ND(0.50)	ND(0.50)	ND(0.50)	ND(0.50)	ND(0.50)	ND(5.0)
M35P221L03	3605C Southside Avenue	7/8/2009		ND(0.50)	ND(0.50)	ND(0.50)	ND(0.50)	ND(0.50)	ND(0.50)	ND(0.50)	ND(0.50)	ND(0.50)	ND(5.0)
M35P221L03	3605C Southside Avenue	8/4/2009		ND(0.50)	ND(0.50)	ND(0.50)	ND(0.50)	ND(0.50)	ND(0.50)	ND(0.50)	ND(0.50)	ND(0.50)	ND(5.0)
M35P221L03	3605C Southside Avenue	9/2/2009		ND(0.50)	ND(0.50)	ND(0.50)	ND(0.50)	ND(0.50)	ND(0.50)	ND(0.50)	ND(0.50)	ND(0.50)	ND(5.0)
M35P221L03	3605C Southside Avenue	10/6/2009		ND(0.50)	ND(0.50)	ND(0.50)	ND(0.50)	ND(0.50)	ND(0.50)	ND(0.50)	ND(0.50)	ND(0.50)	ND(5.0)
M35P221L03	3605C Southside Avenue	11/3/2009		ND(0.50)	ND(0.50)	ND(0.50)	ND(0.50)	ND(0.50)	ND(0.50)	ND(0.50)	ND(0.50)	ND(0.50)	ND(5.0)
M35P221L03	3605C Southside Avenue	1/5/2010		ND(0.50)	ND(0.50)	ND(0.50)	ND(0.50)	ND(0.50)	ND(0.50)	ND(0.50)	ND(0.50)	ND(0.50)	ND(5.0)
M35P221L03	3605C Southside Avenue	2/2/2010		ND(0.50)	ND(0.50)	ND(0.50)	ND(0.50)	ND(0.50)	ND(0.50)	ND(0.50)	ND(0.50)	ND(0.50)	ND(5.0)
M35P221L03	3605C Southside Avenue	3/4/2010		ND(0.50)	ND(0.50)	ND(0.50)	ND(0.50)	ND(0.50)	ND(0.50)	ND(0.50)	ND(0.50)	ND(0.50)	ND(5.0)
M35P221L03	3605C Southside Avenue	4/6/2010		ND(0.50)	ND(0.50)	ND(0.50)	ND(0.50)	ND(0.50)	ND(0.50)	ND(0.50)	ND(0.50)	ND(0.50)	ND(5.0)
M35P221L03	3605C Southside Avenue	5/4/2010		ND(0.50)	ND(0.50)	ND(0.50)	ND(0.50)	ND(0.50)	ND(0.50)	ND(0.50)	ND(0.50)	ND(0.50)	ND(5.0)
M35P221L03	3605C Southside Avenue	7/20/2010		ND(0.50)	ND(0.50)	ND(0.50)	ND(0.50)	ND(0.50)	ND(0.50)	ND(0.50)	ND(0.50)	ND(0.50)	ND(5.0)
M35P221L03	3605C Southside Avenue	8/25/2010		ND(0.50)	ND(0.50)	ND(0.50)	ND(0.50)	ND(0.50)	ND(0.50)	ND(0.50)	ND(0.50)	ND(0.50)	ND(5.0)
M35P221L03	3605C Southside Avenue	9/14/2010		ND(0.50)	ND(0.50)	ND(0.50)	ND(0.50)	ND(0.50)	ND(0.50)	ND(0.50)	ND(0.50)	ND(0.50)	ND(5.0)
M35P221L03	3605C Southside Avenue	10/5/2010		ND(0.50)	ND(0.50)	ND(0.50)	ND(0.50)	ND(0.50)	ND(0.50)	ND(0.50)	ND(0.50)	ND(0.50)	ND(5.0)
M35P221L03	3605C Southside Avenue	11/2/2010		ND(0.50)	ND(0.50)	ND(0.50)	ND(0.50)	ND(0.50)	ND(0.50)	ND(0.50)	ND(0.50)	ND(0.50)	ND(5.0)
M35P221L03	3605C Southside Avenue	12/7/2010		ND(0.50)	ND(0.50)	ND(0.50)	ND(0.50)	ND(0.50)	ND(0.50)	ND(0.50)	ND(0.50)	ND(0.50)	ND(5.0)
M35P221L03	3605C Southside Avenue	1/4/2011		ND(0.50)	ND(0.50)	ND(0.50)	ND(0.50)	ND(0.50)	ND(0.50)	ND(0.50)	ND(0.50)	ND(0.50)	ND(5.0)
M35P221L03	3605C Southside Avenue	2/8/2011		ND(0.50)	ND(0.50)	ND(0.50)	ND(0.50)	ND(0.50)	ND(0.50)	ND(0.50)	ND(0.50)	ND(0.50)	ND(5.0)
M35P221L03	3605C Southside Avenue	3/8/2011		ND(0.50)	ND(0.50)	ND(0.50)	ND(0.50)	ND(0.50)	ND(0.50)	ND(0.50)	ND(0.50)	ND(0.50)	ND(5.0)
M35P221L03	3605C Southside Avenue	4/5/2011		ND(0.50)	ND(0.50)	ND(0.50)	ND(0.50)	ND(0.50)	ND(0.50)	ND(0.50)	ND(0.50)	ND(0.50)	ND(5.0)
M35P221L03	3605C Southside Avenue	5/3/2011		ND(0.50)	ND(0.50)	ND(0.50)	ND(0.50)	ND(0.50)	ND(0.50)	ND(0.50)	ND(0.50)	ND(0.50)	ND(5.0)
M35P221L03	3605C Southside Avenue	6/16/2011		ND(0.50)	ND(0.50)	ND(0.50)	ND(0.50)	ND(0.50)	ND(0.50)	ND(0.50)	ND(0.50)	ND(0.50)	ND(5.0)

Table 1 - Historical Private Supply Well Analytical Table

Inactive Exxon Facility #28077
14258 Jarrettsville Pike
Phoenix, Maryland

Map/Parcel/Lot	Address	Sample Date	POET Sample Point	MTBE (µg/L)	Benzene (µg/L)	Toluene (µg/L)	Ethyl-benzene (µg/L)	Total Xylenes (µg/L)	Naph-thalene (µg/L)	DIPE (µg/L)	ETBE (µg/L)	TAME (µg/L)	TBA (µg/L)
M35P221L03	3605C Southside Avenue	7/12/2011		ND(0.50)	ND(0.50)	ND(0.50)	ND(0.50)	ND(0.50)	ND(0.50)	ND(0.50)	ND(0.50)	ND(0.50)	ND(5.0)
M35P221L03	3605C Southside Avenue	8/2/2011		ND(0.50)	ND(0.50)	ND(0.50)	ND(0.50)	ND(0.50)	ND(0.50)	ND(0.50)	ND(0.50)	ND(0.50)	ND(5.0)
M35P221L03	3605C Southside Avenue	9/13/2011		ND(0.50)	ND(0.50)	ND(0.50)	ND(0.50)	ND(0.50)	ND(0.50)	ND(0.50)	ND(0.50)	ND(0.50)	ND(5.0)
M35P221L03	3605C Southside Avenue	10/4/2011		ND(0.50)	ND(0.50)	ND(0.50)	ND(0.50)	ND(0.50)	ND(0.50)	ND(0.50)	ND(0.50)	ND(0.50)	ND(5.0)
M35P221L03	3605C Southside Avenue	11/8/2011		ND(0.50)	ND(0.50)	ND(0.50)	ND(0.50)	ND(0.50)	ND(0.50)	ND(0.50)	ND(0.50)	ND(0.50)	ND(5.0)
M35P221L03	3605C Southside Avenue	12/6/2011		ND(0.50)	ND(0.50)	ND(0.50)	ND(0.50)	ND(0.50)	ND(0.50)	ND(0.50)	ND(0.50)	ND(0.50)	ND(5.0)
M35P221L03	3605C Southside Avenue	1/10/2012		ND(0.50)	ND(0.50)	ND(0.50)	ND(0.50)	ND(0.50)	ND(0.50)	ND(0.50)	ND(0.50)	ND(0.50)	ND(5.0)
M35P221L03	3605C Southside Avenue	2/7/2012		ND(0.50)	ND(0.50)	ND(0.50)	ND(0.50)	ND(0.50)	ND(0.50)	ND(0.50)	ND(0.50)	ND(0.50)	ND(5.0)
M35P221L03	3605C Southside Avenue	4/3/2012		ND(0.50)	ND(0.50)	ND(0.50)	ND(0.50)	ND(0.50)	ND(0.50)	ND(0.50)	ND(0.50)	ND(0.50)	ND(5.0)
M35P221L03	3605C Southside Avenue	5/8/2012		ND(0.50)	ND(0.50)	ND(0.50)	ND(0.50)	ND(0.50)	ND(0.50)	ND(0.50)	ND(0.50)	ND(0.50)	ND(5.0)
M35P221L03	3605C Southside Avenue	6/5/2012		ND(0.50)	ND(0.50)	ND(0.50)	ND(0.50)	ND(0.50)	ND(0.50)	ND(0.50)	ND(0.50)	ND(0.50)	ND(5.0)
M35P221L03	3605C Southside Avenue	8/22/2012		ND(0.50)	ND(0.50)	ND(0.50)	ND(0.50)	ND(0.50)	ND(0.50)	ND(0.50)	ND(0.50)	ND(0.50)	ND(5.0)
M35P221L03	3605C Southside Avenue	9/18/2012		ND(0.50)	ND(0.50)	ND(0.50)	ND(0.50)	ND(0.50)	ND(0.50)	ND(0.50)	ND(0.50)	ND(0.50)	ND(5.0)
M35P221L03	3605C Southside Avenue	10/11/2012		ND(0.50)	ND(0.50)	ND(0.50)	ND(0.50)	ND(0.50)	ND(0.50)	ND(0.50)	ND(0.50)	ND(0.50)	ND(5.0)
M35P221L03	3605C Southside Avenue	11/13/2012		ND(0.50)	ND(0.50)	ND(0.50)	ND(0.50)	ND(0.50)	ND(0.50)	ND(0.50)	ND(0.50)	ND(0.50)	ND(5.0)
M35P221L03	3605C Southside Avenue	12/14/2012		ND(0.50)	ND(0.50)	ND(0.50)	ND(0.50)	ND(0.50)	ND(0.50)	ND(0.50)	ND(0.50)	ND(0.50)	ND(5.0)
M35P221L03	3605C Southside Avenue	1/8/2013		ND(0.50)	ND(0.50)	ND(0.50)	ND(0.50)	ND(0.50)	ND(0.50)	ND(0.50)	ND(0.50)	ND(0.50)	ND(5.0)
M35P221L03	3605C Southside Avenue	2/6/2013		ND(0.50)	ND(0.50)	ND(0.50)	ND(0.50)	ND(0.50)	ND(0.50)	ND(0.50)	ND(0.50)	ND(0.50)	ND(5.0)
M35P221L03	3605C Southside Avenue	3/5/2013		ND(0.50)	ND(0.50)	ND(0.50)	ND(0.50)	ND(0.50)	ND(0.50)	ND(0.50)	ND(0.50)	ND(0.50)	ND(5.0)
M35P221L03	3605C Southside Avenue	5/7/2013		ND(0.50)	ND(0.50)	ND(0.50)	ND(0.50)	ND(0.50)	ND(0.50)	ND(0.50)	ND(0.50)	ND(0.50)	ND(5.0)
M35P221L03	3605C Southside Avenue	6/4/2013		ND(0.50)	ND(0.50)	ND(0.50)	ND(0.50)	ND(0.50)	ND(0.50)	ND(0.50)	ND(0.50)	ND(0.50)	ND(5.0)
M35P221L03	3605C Southside Avenue	7/2/2013		ND(0.50)	ND(0.50)	ND(0.50)	ND(0.50)	ND(0.50)	ND(0.50)	ND(0.50)	ND(0.50)	ND(0.50)	ND(5.0)
M35P221L03	3605C Southside Avenue	8/6/2013		ND(0.50)	ND(0.50)	ND(0.50)	ND(0.50)	ND(0.50)	ND(0.50)	ND(0.50)	ND(0.50)	ND(0.50)	ND(5.0)
M35P221L03	3605C Southside Avenue	9/10/2013		ND(0.50)	ND(0.50)	ND(0.50)	ND(0.50)	ND(0.50)	ND(0.50)	ND(0.50)	ND(0.50)	ND(0.50)	ND(5.0)
M35P221L03	3605C Southside Avenue	10/8/2013		ND(0.50)	ND(0.50)	ND(0.50)	ND(0.50)	ND(0.50)	ND(0.50)	ND(0.50)	ND(0.50)	ND(0.50)	1.9 J
M35P221L03	3605C Southside Avenue	11/5/2013		ND(0.50)	ND(0.50)	ND(0.50)	ND(0.50)	ND(0.50)	ND(0.50)	ND(0.50)	ND(0.50)	ND(0.50)	ND(5.0)
M35P221L03	3605C Southside Avenue	12/3/2013		ND(0.50)	ND(0.50)	ND(0.50)	ND(0.50)	ND(0.50)	ND(0.50)	ND(0.50)	ND(0.50)	ND(0.50)	ND(5.0)
M35P221L03	3605C Southside Avenue	1/7/2014		ND(0.50)	ND(0.50)	ND(0.50)	ND(0.50)	ND(0.50)	ND(0.50)	ND(0.50)	ND(0.50)	ND(0.50)	ND(5.0)
M35P221L03	3605C Southside Avenue	2/4/2014		ND(0.50)	ND(0.50)	ND(0.50)	ND(0.50)	ND(0.50)	ND(0.50)	ND(0.50)	ND(0.50)	ND(0.50)	ND(5.0)
M35P221L03	3605C Southside Avenue	3/7/2014		ND(0.50)	ND(0.50)	ND(0.50)	ND(0.50)	ND(0.50)	ND(0.50)	ND(0.50)	ND(0.50)	ND(0.50)	ND(5.0)

Table 1 - Historical Private Supply Well Analytical Table

Inactive Exxon Facility #28077
14258 Jarrettsville Pike
Phoenix, Maryland

Map/Parcel/Lot	Address	Sample Date	POET Sample Point	MTBE (µg/L)	Benzene (µg/L)	Toluene (µg/L)	Ethyl-benzene (µg/L)	Total Xylenes (µg/L)	Naph-thalene (µg/L)	DIPE (µg/L)	ETBE (µg/L)	TAME (µg/L)	TBA (µg/L)
M35P221L03	3605C Southside Avenue	4/8/2014		ND(0.50)	ND(0.50)	ND(0.50)	ND(0.50)	ND(0.50)	ND(0.50)	ND(0.50)	ND(0.50)	ND(0.50)	ND(5.0)
M35P221L03	3605C Southside Avenue	6/3/2014		ND(0.50)	ND(0.50)	ND(0.50)	ND(0.50)	ND(0.50)	ND(0.50)	ND(0.50)	ND(0.50)	ND(0.50)	3.4 J
M35P221L03	3605C Southside Avenue	7/14/2014		ND(0.50)	ND(0.50)	ND(0.50)	ND(0.50)	ND(0.50)	ND(0.50)	ND(0.50)	ND(0.50)	ND(0.50)	ND(5.0)
M35P221L03	3605C Southside Avenue	8/4/2014		ND(0.50)	ND(0.50)	ND(0.50)	ND(0.50)	ND(0.50)	ND(0.50)	ND(0.50)	ND(0.50)	ND(0.50)	ND(5.0)
M35P221L03	3605C Southside Avenue	10/6/2014		ND(0.50)	ND(0.50)	ND(0.50)	ND(0.50)	ND(0.50)	ND(0.50)	ND(0.50)	ND(0.50)	ND(0.50)	ND(5.0)
M35P221L03	3605C Southside Avenue	11/13/2014		ND(0.50)	ND(0.50)	ND(0.50)	ND(0.50)	ND(0.50)	ND(0.50)	ND(0.50)	ND(0.50)	ND(0.50)	ND(5.0)
M35P221L03	3605C Southside Avenue	12/10/2014		ND(0.50)	ND(0.50)	ND(0.50)	ND(0.50)	ND(0.50)	ND(0.50)	ND(0.50)	ND(0.50)	ND(0.50)	ND(5.0)
M35P221L03	3605C Southside Avenue	1/15/2015		ND(0.5)	ND(0.5)	ND(0.5)	ND(0.5)	ND(0.5)	ND(0.50)	ND(0.50)	ND(0.50)	ND(0.50)	ND(25.0)
M35P221L03	3605C Southside Avenue	2/2/2015		ND(0.5)	ND(0.5)	ND(0.5)	ND(0.5)	ND(0.5)	ND(0.5)	ND(0.5)	ND(0.5)	ND(0.5)	ND(25)
M35P221L03	3605C Southside Avenue	3/10/2015		ND(0.5)	ND(0.5)	ND(0.5)	ND(0.5)	ND(0.5)	ND(0.5)	ND(0.5)	ND(0.5)	ND(0.5)	ND(25)
M35P221L03	3605C Southside Avenue	4/14/2015		ND(0.5)	ND(0.5)	ND(0.5)	ND(0.5)	ND(0.5)	ND(0.5)	ND(0.5)	ND(0.5)	ND(0.5)	ND(25)
M35P221L03	3605C Southside Avenue	5/11/2015		ND(0.5)	ND(0.5)	0.1 J	ND(0.5)	ND(0.5)	ND(0.5)	ND(0.5)	ND(0.5)	ND(0.5)	ND(25)
M35P221L03	3605C Southside Avenue	6/11/2015		ND(0.5)	ND(0.5)	ND(0.5)	ND(0.5)	ND(0.5)	ND(0.5)	ND(0.5)	ND(0.5)	ND(0.5)	ND(25)
M35P221L03	3605C Southside Avenue	7/8/2015		ND(0.5)	ND(0.5)	ND(0.5)	ND(0.5)	ND(0.5)	ND(0.5)	ND(0.5)	ND(0.5)	ND(0.5)	ND(25)
M35P221L03	3605C Southside Avenue	8/20/2015		ND(0.5)	ND(0.5)	ND(0.5)	ND(0.5)	ND(0.5)	ND(0.5)	ND(0.5)	ND(0.5)	ND(0.5)	ND(25)
M35P221L03	3605C Southside Avenue	9/14/2015		ND(0.5)	ND(0.5)	ND(0.5)	ND(0.5)	ND(0.5)	ND(0.5)	ND(0.5)	ND(0.5)	ND(0.5)	ND(25)
M35P221L03	3605C Southside Avenue	10/15/2015		ND(0.5)	ND(0.5)	ND(0.5)	ND(0.5)	ND(0.5)	ND(0.5)	ND(0.5)	ND(0.5)	ND(0.5)	ND(25)
M35P221L03	3605C Southside Avenue	11/2/2015		ND(0.5)	ND(0.5)	ND(0.5)	ND(0.5)	ND(0.5)	ND(0.5)	ND(0.5)	ND(0.5)	ND(0.5)	ND(25)
M35P221L03	3605C Southside Avenue	12/7/2015		ND(0.5)	ND(0.5)	ND(0.5)	ND(0.5)	ND(0.5)	ND(0.5)	ND(0.5)	ND(0.5)	ND(0.5)	ND(25)
M35P221L04	3605D Southside Avenue	3/14/2006		ND(0.50)	ND(0.50)	ND(0.50)	ND(0.50)	ND(0.50)	ND(0.50)	ND(0.50)	ND(0.50)	ND(0.50)	ND(5.0)
M35P221L04	3605D Southside Avenue	3/29/2006		ND(0.50)	ND(0.50)	ND(0.50)	ND(0.50)	ND(0.50)	ND(0.50)	ND(0.50)	ND(0.50)	ND(0.50)	ND(5.0)
M35P221L04	3605D Southside Avenue	4/5/2006		ND(0.50)	ND(0.50)	ND(0.50)	ND(0.50)	ND(0.50)	ND(0.50)	ND(0.50)	ND(0.50)	ND(0.50)	ND(5.0)
M35P221L04	3605D Southside Avenue	4/12/2006		ND(0.50)	ND(0.50)	ND(0.50)	ND(0.50)	ND(0.50)	ND(0.50)	ND(0.50)	ND(0.50)	ND(0.50)	ND(5.0)
M35P221L04	3605D Southside Avenue	4/19/2006		ND(0.50)	ND(0.50)	ND(0.50)	ND(0.50)	ND(0.50)	ND(0.50)	ND(0.50)	ND(0.50)	ND(0.50)	ND(5.0)
M35P221L04	3605D Southside Avenue	4/26/2006		ND(0.50)	ND(0.50)	ND(0.50)	ND(0.50)	ND(0.50)	ND(0.50)	ND(0.50)	ND(0.50)	ND(0.50)	ND(5.0)
M35P221L04	3605D Southside Avenue	5/1/2006		ND(0.50)	ND(0.50)	ND(0.50)	ND(0.50)	ND(0.50)	ND(0.50)	ND(0.50)	ND(0.50)	ND(0.50)	ND(5.0)
M35P221L04	3605D Southside Avenue	5/8/2006		ND(0.50)	ND(0.50)	ND(0.50)	ND(0.50)	ND(0.50)	ND(0.50)	ND(0.50)	ND(0.50)	ND(0.50)	ND(5.0)
M35P221L04	3605D Southside Avenue	5/15/2006		ND(0.50)	ND(0.50)	ND(0.50)	ND(0.50)	ND(0.50)	ND(0.50)	ND(0.50)	ND(0.50)	ND(0.50)	ND(5.0)
M35P221L04	3605D Southside Avenue	5/22/2006		ND(0.50)	ND(0.50)	ND(0.50)	ND(0.50)	ND(0.50)	ND(0.50)	ND(0.50)	ND(0.50)	ND(0.50)	ND(5.0)
M35P221L04	3605D Southside Avenue	5/31/2006		ND(0.50)	ND(0.50)	ND(0.50)	ND(0.50)	ND(0.50)	ND(0.50)	ND(0.50)	ND(0.50)	ND(0.50)	ND(5.0)

Table 1 - Historical Private Supply Well Analytical Table

Inactive Exxon Facility #28077
14258 Jarrettsville Pike
Phoenix, Maryland

Map/Parcel/Lot	Address	Sample Date	POET Sample Point	MTBE (µg/L)	Benzene (µg/L)	Toluene (µg/L)	Ethyl-benzene (µg/L)	Total Xylenes (µg/L)	Naph-thalene (µg/L)	DIPE (µg/L)	ETBE (µg/L)	TAME (µg/L)	TBA (µg/L)
M35P221L04	3605D Southside Avenue	6/5/2006		ND(0.50)	ND(0.50)	ND(0.50)	ND(0.50)	ND(0.50)	ND(0.50)	ND(0.50)	ND(0.50)	ND(0.50)	ND(5.0)
M35P221L04	3605D Southside Avenue	6/12/2006		ND(0.50)	ND(0.50)	ND(0.50)	ND(0.50)	ND(0.50)	ND(0.50)	ND(0.50)	ND(0.50)	ND(0.50)	ND(5.0)
M35P221L04	3605D Southside Avenue	6/19/2006		ND(0.50)	ND(0.50)	ND(0.50)	ND(0.50)	ND(0.50)	ND(0.50)	ND(0.50)	ND(0.50)	ND(0.50)	ND(5.0)
M35P221L04	3605D Southside Avenue	6/26/2006		ND(0.50)	ND(0.50)	ND(0.50)	ND(0.50)	ND(0.50)	ND(0.50)	ND(0.50)	ND(0.50)	ND(0.50)	ND(5.0)
M35P221L04	3605D Southside Avenue	7/5/2006		ND(0.50)	ND(0.50)	ND(0.50)	ND(0.50)	ND(0.50)	ND(0.50)	ND(0.50)	ND(0.50)	ND(0.50)	ND(5.0)
M35P221L04	3605D Southside Avenue	7/10/2006		ND(0.50)	ND(0.50)	ND(0.50)	ND(0.50)	ND(0.50)	ND(0.50)	ND(0.50)	ND(0.50)	ND(0.50)	ND(5.0)
M35P221L04	3605D Southside Avenue	7/17/2006		ND(0.50)	ND(0.50)	ND(0.50)	ND(0.50)	ND(0.50)	ND(0.50)	ND(0.50)	ND(0.50)	ND(0.50)	ND(5.0)
M35P221L04	3605D Southside Avenue	7/24/2006		ND(0.50)	ND(0.50)	ND(0.50)	ND(0.50)	ND(0.50)	ND(0.50)	ND(0.50)	ND(0.50)	ND(0.50)	ND(5.0)
M35P221L04	3605D Southside Avenue	7/31/2006		ND(0.50)	ND(0.50)	ND(0.50)	ND(0.50)	ND(0.50)	ND(0.50)	ND(0.50)	ND(0.50)	ND(0.50)	ND(5.0)
M35P221L04	3605D Southside Avenue	8/7/2006		ND(0.50)	ND(0.50)	ND(0.50)	ND(0.50)	ND(0.50)	ND(0.50)	ND(0.50)	ND(0.50)	ND(0.50)	ND(5.0)
M35P221L04	3605D Southside Avenue	8/14/2006		ND(0.50)	ND(0.50)	ND(0.50)	ND(0.50)	ND(0.50)	ND(0.50)	ND(0.50)	ND(0.50)	ND(0.50)	ND(5.0)
M35P221L04	3605D Southside Avenue	8/21/2006		ND(0.50)	ND(0.50)	ND(0.50)	ND(0.50)	ND(0.50)	ND(0.50)	ND(0.50)	ND(0.50)	ND(0.50)	ND(5.0)
M35P221L04	3605D Southside Avenue	8/28/2006		ND(0.50)	ND(0.50)	ND(0.50)	ND(0.50)	ND(0.50)	ND(0.50)	ND(0.50)	ND(0.50)	ND(0.50)	ND(5.0)
M35P221L04	3605D Southside Avenue	9/6/2006		ND(0.50)	ND(0.50)	ND(0.50)	ND(0.50)	ND(0.50)	ND(0.50)	ND(0.50)	ND(0.50)	ND(0.50)	ND(5.0)
M35P221L04	3605D Southside Avenue	9/11/2006		ND(0.50)	ND(0.50)	ND(0.50)	ND(0.50)	ND(0.50)	ND(0.50)	ND(0.50)	ND(0.50)	ND(0.50)	ND(5.0)
M35P221L04	3605D Southside Avenue	9/18/2006		ND(0.50)	ND(0.50)	ND(0.50)	ND(0.50)	ND(0.50)	ND(0.50)	ND(0.50)	ND(0.50)	ND(0.50)	ND(5.0)
M35P221L04	3605D Southside Avenue	9/25/2006		ND(0.50)	ND(0.50)	ND(0.50)	ND(0.50)	ND(0.50)	ND(0.50)	ND(0.50)	ND(0.50)	ND(0.50)	ND(5.0)
M35P221L04	3605D Southside Avenue	10/2/2006		ND(0.50)	ND(0.50)	ND(0.50)	ND(0.50)	ND(0.50)	ND(0.50)	ND(0.50)	ND(0.50)	ND(0.50)	ND(5.0)
M35P221L04	3605D Southside Avenue	10/9/2006		ND(0.50)	ND(0.50)	ND(0.50)	ND(0.50)	ND(0.50)	ND(0.50)	ND(0.50)	ND(0.50)	ND(0.50)	ND(5.0)
M35P221L04	3605D Southside Avenue	10/16/2006		ND(0.50)	ND(0.50)	ND(0.50)	ND(0.50)	ND(0.50)	ND(0.50)	ND(0.50)	ND(0.50)	ND(0.50)	ND(5.0)
M35P221L04	3605D Southside Avenue	10/23/2006		ND(0.50)	ND(0.50)	ND(0.50)	ND(0.50)	ND(0.50)	ND(0.50)	ND(0.50)	ND(0.50)	ND(0.50)	ND(5.0)
M35P221L04	3605D Southside Avenue	10/30/2006		ND(0.50)	ND(0.50)	ND(0.50)	ND(0.50)	ND(0.50)	ND(0.50)	ND(0.50)	ND(0.50)	ND(0.50)	ND(5.0)
M35P221L04	3605D Southside Avenue	11/6/2006		ND(0.50)	ND(0.50)	ND(0.50)	ND(0.50)	ND(0.50)	ND(0.50)	ND(0.50)	ND(0.50)	ND(0.50)	ND(5.0)
M35P221L04	3605D Southside Avenue	11/13/2006		ND(0.50)	ND(0.50)	ND(0.50)	ND(0.50)	ND(0.50)	ND(0.50)	ND(0.50)	ND(0.50)	ND(0.50)	ND(5.0)
M35P221L04	3605D Southside Avenue	11/20/2006		ND(0.50)	ND(0.50)	ND(0.50)	ND(0.50)	ND(0.50)	ND(0.50)	ND(0.50)	ND(0.50)	ND(0.50)	ND(5.0)
M35P221L04	3605D Southside Avenue	11/27/2006		ND(0.50)	ND(0.50)	ND(0.50)	ND(0.50)	ND(0.50)	ND(0.50)	ND(0.50)	ND(0.50)	ND(0.50)	ND(5.0)
M35P221L04	3605D Southside Avenue	12/4/2006		ND(0.50)	ND(0.50)	ND(0.50)	ND(0.50)	ND(0.50)	ND(0.50)	ND(0.50)	ND(0.50)	ND(0.50)	ND(5.0)
M35P221L04	3605D Southside Avenue	12/12/2006		ND(0.50)	ND(0.50)	ND(0.50)	ND(0.50)	ND(0.50)	ND(0.50)	ND(0.50)	ND(0.50)	ND(0.50)	ND(5.0)
M35P221L04	3605D Southside Avenue	12/18/2006		ND(0.50)	ND(0.50)	ND(0.50)	ND(0.50)	ND(0.50)	ND(0.50)	ND(0.50)	ND(0.50)	ND(0.50)	ND(5.0)
M35P221L04	3605D Southside Avenue	1/8/2007		ND(0.50)	ND(0.50)	ND(0.50)	ND(0.50)	ND(0.50)	ND(0.50)	ND(0.50)	ND(0.50)	ND(0.50)	ND(5.0)

Table 1 - Historical Private Supply Well Analytical Table

Inactive Exxon Facility #28077
14258 Jarrettsville Pike
Phoenix, Maryland

Map/Parcel/Lot	Address	Sample Date	POET Sample Point	MTBE (µg/L)	Benzene (µg/L)	Toluene (µg/L)	Ethyl-benzene (µg/L)	Total Xylenes (µg/L)	Naph-thalene (µg/L)	DIPE (µg/L)	ETBE (µg/L)	TAME (µg/L)	TBA (µg/L)
M35P221L04	3605D Southside Avenue	1/22/2007		ND(0.50)	ND(0.50)	ND(0.50)	ND(0.50)	ND(0.50)	ND(0.50)	ND(0.50)	ND(0.50)	ND(0.50)	ND(5.0)
M35P221L04	3605D Southside Avenue	2/5/2007		ND(0.50)	ND(0.50)	ND(0.50)	ND(0.50)	ND(0.50)	ND(0.50)	ND(0.50)	ND(0.50)	ND(0.50)	ND(5.0)
M35P221L04	3605D Southside Avenue	2/21/2007		ND(0.50)	ND(0.50)	ND(0.50)	ND(0.50)	ND(0.50)	ND(0.50)	ND(0.50)	ND(0.50)	ND(0.50)	ND(5.0)
M35P221L04	3605D Southside Avenue	3/5/2007		ND(0.50)	ND(0.50)	ND(0.50)	ND(0.50)	ND(0.50)	ND(0.50)	ND(0.50)	ND(0.50)	ND(0.50)	ND(5.0)
M35P221L04	3605D Southside Avenue	3/19/2007		ND(0.50)	ND(0.50)	ND(0.50)	ND(0.50)	ND(0.50)	ND(0.50)	ND(0.50)	ND(0.50)	ND(0.50)	ND(5.0)
M35P221L04	3605D Southside Avenue	4/2/2007		ND(0.50)	ND(0.50)	ND(0.50)	ND(0.50)	ND(0.50)	ND(0.50)	ND(0.50)	ND(0.50)	ND(0.50)	ND(5.0)
M35P221L04	3605D Southside Avenue	4/16/2007		ND(0.50)	ND(0.50)	ND(0.50)	ND(0.50)	ND(0.50)	ND(0.50)	ND(0.50)	ND(0.50)	ND(0.50)	ND(5.0)
M35P221L04	3605D Southside Avenue	4/30/2007		ND(0.50)	ND(0.50)	ND(0.50)	ND(0.50)	ND(0.50)	ND(0.50)	ND(0.50)	ND(0.50)	ND(0.50)	ND(5.0)
M35P221L04	3605D Southside Avenue	5/14/2007		ND(0.50)	ND(0.50)	ND(0.50)	ND(0.50)	ND(0.50)	ND(0.50)	ND(0.50)	ND(0.50)	ND(0.50)	ND(5.0)
M35P221L04	3605D Southside Avenue	5/30/2007		ND(0.50)	ND(0.50)	ND(0.50)	ND(0.50)	ND(0.50)	ND(0.50)	ND(0.50)	ND(0.50)	ND(0.50)	ND(5.0)
M35P221L04	3605D Southside Avenue	6/25/2007		ND(0.50)	ND(0.50)	ND(0.50)	ND(0.50)	ND(0.50)	ND(0.50)	ND(0.50)	ND(0.50)	ND(0.50)	ND(5.0)
M35P221L04	3605D Southside Avenue	7/9/2007		ND(0.50)	ND(0.50)	ND(0.50)	ND(0.50)	ND(0.50)	ND(0.50)	ND(0.50)	ND(0.50)	ND(0.50)	ND(5.0)
M35P221L04	3605D Southside Avenue	7/23/2007		ND(0.50)	ND(0.50)	ND(0.50)	ND(0.50)	ND(0.50)	ND(0.50)	ND(0.50)	ND(0.50)	ND(0.50)	ND(5.0)
M35P221L04	3605D Southside Avenue	8/6/2007		ND(0.50)	ND(0.50)	ND(0.50)	ND(0.50)	ND(0.50)	ND(0.50)	ND(0.50)	ND(0.50)	ND(0.50)	ND(5.0)
M35P221L04	3605D Southside Avenue	8/20/2007		ND(0.50)	ND(0.50)	ND(0.50)	ND(0.50)	ND(0.50)	ND(0.50)	ND(0.50)	ND(0.50)	ND(0.50)	ND(5.0)
M35P221L04	3605D Southside Avenue	9/5/2007		ND(0.50)	ND(0.50)	ND(0.50)	ND(0.50)	ND(0.50)	ND(0.50)	ND(0.50)	ND(0.50)	ND(0.50)	ND(5.0)
M35P221L04	3605D Southside Avenue	10/1/2007		ND(0.50)	ND(0.50)	ND(0.50)	ND(0.50)	ND(0.50)	ND(0.50)	ND(0.50)	ND(0.50)	ND(0.50)	ND(5.0)
M35P221L04	3605D Southside Avenue	10/15/2007		ND(0.50)	ND(0.50)	ND(0.50)	ND(0.50)	ND(0.50)	ND(0.50)	ND(0.50)	ND(0.50)	ND(0.50)	ND(5.0)
M35P221L04	3605D Southside Avenue	10/29/2007		ND(0.50)	ND(0.50)	ND(0.50)	ND(0.50)	ND(0.50)	ND(0.50)	ND(0.50)	ND(0.50)	ND(0.50)	ND(5.0)
M35P221L04	3605D Southside Avenue	11/12/2007		0.082 J	ND(0.50)	ND(0.50)	ND(0.50)	ND(0.50)	ND(0.50)	ND(0.50)	ND(0.50)	ND(0.50)	ND(5.0)
M35P221L04	3605D Southside Avenue	11/26/2007		ND(0.50)	ND(0.50)	ND(0.50)	ND(0.50)	ND(0.50)	ND(0.50)	ND(0.50)	ND(0.50)	ND(0.50)	ND(5.0)
M35P221L04	3605D Southside Avenue	12/10/2007		0.094 J	ND(0.50)	ND(0.50)	ND(0.50)	ND(0.50)	ND(0.50)	ND(0.50)	ND(0.50)	ND(0.50)	ND(5.0)
M35P221L04	3605D Southside Avenue	1/7/2008		ND(0.50)	ND(0.50)	ND(0.50)	ND(0.50)	ND(0.50)	ND(0.50)	ND(0.50)	ND(0.50)	ND(0.50)	ND(5.0)
M35P221L04	3605D Southside Avenue	2/4/2008		0.13 J	ND(0.50)	ND(0.50)	ND(0.50)	ND(0.50)	ND(0.50)	ND(0.50)	ND(0.50)	ND(0.50)	ND(5.0)
M35P221L04	3605D Southside Avenue	3/3/2008		0.13 J	ND(0.50)	ND(0.50)	ND(0.50)	ND(0.50)	ND(0.50)	ND(0.50)	ND(0.50)	ND(0.50)	ND(5.0)
M35P221L04	3605D Southside Avenue	4/7/2008		ND(0.50)	ND(0.50)	ND(0.50)	ND(0.50)	ND(0.50)	ND(0.50)	ND(0.50)	ND(0.50)	ND(0.50)	ND(5.0)
M35P221L04	3605D Southside Avenue	5/5/2008		ND(0.50)	ND(0.50)	ND(0.50)	ND(0.50)	ND(0.50)	ND(0.50)	ND(0.50)	ND(0.50)	ND(0.50)	ND(5.0)
M35P221L04	3605D Southside Avenue	6/2/2008		ND(0.50)	ND(0.50)	ND(0.50)	ND(0.50)	ND(0.50)	ND(0.50)	ND(0.50)	ND(0.50)	ND(0.50)	ND(5.0)
M35P221L04	3605D Southside Avenue	7/7/2008		ND(0.50)	ND(0.50)	ND(0.50)	ND(0.50)	ND(0.50)	ND(0.50)	ND(0.50)	ND(0.50)	ND(0.50)	ND(5.0)
M35P221L04	3605D Southside Avenue	8/4/2008		ND(0.50)	ND(0.50)	ND(0.50)	ND(0.50)	ND(0.50)	ND(0.50)	ND(0.50)	ND(0.50)	ND(0.50)	ND(5.0)

Table 1 - Historical Private Supply Well Analytical Table

Inactive Exxon Facility #28077
14258 Jarrettsville Pike
Phoenix, Maryland

Map/Parcel/Lot	Address	Sample Date	POET Sample Point	MTBE (µg/L)	Benzene (µg/L)	Toluene (µg/L)	Ethyl-benzene (µg/L)	Total Xylenes (µg/L)	Naph-thalene (µg/L)	DIPE (µg/L)	ETBE (µg/L)	TAME (µg/L)	TBA (µg/L)
M35P221L04	3605D Southside Avenue	9/8/2008		ND(0.50)	ND(0.50)	ND(0.50)	ND(0.50)	ND(0.50)	ND(0.50)	ND(0.50)	ND(0.50)	ND(0.50)	ND(5.0)
M35P221L04	3605D Southside Avenue	10/6/2008		ND(0.50)	ND(0.50)	ND(0.50)	ND(0.50)	ND(0.50)	ND(0.50)	ND(0.50)	ND(0.50)	ND(0.50)	ND(5.0)
M35P221L04	3605D Southside Avenue	11/3/2008		ND(0.50)	ND(0.50)	ND(0.50)	ND(0.50)	ND(0.50)	ND(0.50)	ND(0.50)	ND(0.50)	ND(0.50)	ND(5.0)
M35P221L04	3605D Southside Avenue	12/1/2008		ND(0.50)	ND(0.50)	ND(0.50)	ND(0.50)	ND(0.50)	ND(0.50)	ND(0.50)	ND(0.50)	ND(0.50)	ND(5.0)
M35P221L04	3605D Southside Avenue	1/5/2009		0.16 J	ND(0.50)	ND(0.50)	ND(0.50)	ND(0.50)	ND(0.50)	ND(0.50)	ND(0.50)	ND(0.50)	ND(5.0)
M35P221L04	3605D Southside Avenue	2/2/2009		ND(0.50)	ND(0.50)	ND(0.50)	ND(0.50)	ND(0.50)	ND(0.50)	ND(0.50)	ND(0.50)	ND(0.50)	ND(5.0)
M35P221L04	3605D Southside Avenue	3/10/2009		ND(0.50)	ND(0.50)	ND(0.50)	ND(0.50)	ND(0.50)	ND(0.50)	ND(0.50)	ND(0.50)	ND(0.50)	ND(5.0)
M35P221L04	3605D Southside Avenue	4/6/2009		0.12 J	ND(0.50)	ND(0.50)	ND(0.50)	ND(0.50)	ND(0.50)	ND(0.50)	ND(0.50)	ND(0.50)	ND(5.0)
M35P221L04	3605D Southside Avenue	5/4/2009		0.12 J	ND(0.50)	ND(0.50)	ND(0.50)	ND(0.50)	ND(0.50)	ND(0.50)	ND(0.50)	ND(0.50)	ND(5.0)
M35P221L04	3605D Southside Avenue	6/1/2009		ND(0.50)	ND(0.50)	ND(0.50)	ND(0.50)	ND(0.50)	ND(0.50)	ND(0.50)	ND(0.50)	ND(0.50)	ND(5.0)
M35P221L04	3605D Southside Avenue	7/6/2009		ND(0.50)	ND(0.50)	ND(0.50)	ND(0.50)	ND(0.50)	ND(0.50)	ND(0.50)	ND(0.50)	ND(0.50)	ND(5.0)
M35P221L04	3605D Southside Avenue	8/3/2009		ND(0.50)	ND(0.50)	ND(0.50)	ND(0.50)	ND(0.50)	ND(0.50)	ND(0.50)	ND(0.50)	ND(0.50)	ND(5.0)
M35P221L04	3605D Southside Avenue	8/31/2009		ND(0.50)	ND(0.50)	ND(0.50)	ND(0.50)	ND(0.50)	ND(0.50)	ND(0.50)	ND(0.50)	ND(0.50)	ND(5.0)
M35P221L04	3605D Southside Avenue	10/5/2009		ND(0.50)	ND(0.50)	ND(0.50)	ND(0.50)	ND(0.50)	ND(0.50)	ND(0.50)	ND(0.50)	ND(0.50)	ND(5.0)
M35P221L04	3605D Southside Avenue	11/2/2009		ND(0.50)	ND(0.50)	ND(0.50)	ND(0.50)	ND(0.50)	ND(0.50)	ND(0.50)	ND(0.50)	ND(0.50)	ND(5.0)
M35P221L04	3605D Southside Avenue	12/7/2009		ND(0.50)	ND(0.50)	ND(0.50)	ND(0.50)	ND(0.50)	ND(0.50)	ND(0.50)	ND(0.50)	ND(0.50)	ND(5.0)
M35P221L04	3605D Southside Avenue	1/4/2010		ND(0.50)	ND(0.50)	ND(0.50)	ND(0.50)	ND(0.50)	ND(0.50)	ND(0.50)	ND(0.50)	ND(0.50)	ND(5.0)
M35P221L04	3605D Southside Avenue	2/1/2010		ND(0.50)	ND(0.50)	ND(0.50)	ND(0.50)	ND(0.50)	ND(0.50)	ND(0.50)	ND(0.50)	ND(0.50)	ND(5.0)
M35P221L04	3605D Southside Avenue	3/1/2010		ND(0.50)	ND(0.50)	ND(0.50)	ND(0.50)	ND(0.50)	ND(0.50)	ND(0.50)	ND(0.50)	ND(0.50)	ND(5.0)
M35P221L04	3605D Southside Avenue	4/5/2010		ND(0.50)	ND(0.50)	ND(0.50)	ND(0.50)	ND(0.50)	ND(0.50)	ND(0.50)	ND(0.50)	ND(0.50)	ND(5.0)
M35P221L04	3605D Southside Avenue	5/3/2010		ND(0.50)	ND(0.50)	ND(0.50)	ND(0.50)	ND(0.50)	ND(0.50)	ND(0.50)	ND(0.50)	ND(0.50)	ND(5.0)
M35P221L04	3605D Southside Avenue	6/7/2010		ND(0.50)	ND(0.50)	ND(0.50)	ND(0.50)	ND(0.50)	ND(0.50)	ND(0.50)	ND(0.50)	ND(0.50)	ND(5.0)
M35P221L04	3605D Southside Avenue	7/12/2010		ND(0.50)	ND(0.50)	ND(0.50)	ND(0.50)	ND(0.50)	ND(0.50)	ND(0.50)	ND(0.50)	ND(0.50)	ND(5.0)
M35P221L04	3605D Southside Avenue	8/2/2010		ND(0.50)	ND(0.50)	ND(0.50)	ND(0.50)	ND(0.50)	ND(0.50)	ND(0.50)	ND(0.50)	ND(0.50)	ND(5.0)
M35P221L04	3605D Southside Avenue	9/13/2010		ND(0.50)	ND(0.50)	ND(0.50)	ND(0.50)	ND(0.50)	ND(0.50)	ND(0.50)	ND(0.50)	ND(0.50)	ND(5.0)
M35P221L04	3605D Southside Avenue	10/4/2010		ND(0.50)	ND(0.50)	ND(0.50)	ND(0.50)	ND(0.50)	ND(0.50)	ND(0.50)	ND(0.50)	ND(0.50)	ND(5.0)
M35P221L04	3605D Southside Avenue	11/1/2010		ND(0.50)	ND(0.50)	ND(0.50)	ND(0.50)	ND(0.50)	ND(0.50)	ND(0.50)	ND(0.50)	ND(0.50)	ND(5.0)
M35P221L04	3605D Southside Avenue	12/6/2010		ND(0.50)	ND(0.50)	ND(0.50)	ND(0.50)	ND(0.50)	ND(0.50)	ND(0.50)	ND(0.50)	ND(0.50)	ND(5.0)
M35P221L04	3605D Southside Avenue	1/3/2011		ND(0.50)	ND(0.50)	ND(0.50)	ND(0.50)	ND(0.50)	ND(0.50)	ND(0.50)	ND(0.50)	ND(0.50)	ND(5.0)
M35P221L04	3605D Southside Avenue	2/7/2011		ND(0.50)	ND(0.50)	ND(0.50)	ND(0.50)	ND(0.50)	ND(0.50)	ND(0.50)	ND(0.50)	ND(0.50)	ND(5.0)

Table 1 - Historical Private Supply Well Analytical Table

Inactive Exxon Facility #28077
14258 Jarrettsville Pike
Phoenix, Maryland

Map/Parcel/Lot	Address	Sample Date	POET Sample Point	MTBE (µg/L)	Benzene (µg/L)	Toluene (µg/L)	Ethyl-benzene (µg/L)	Total Xylenes (µg/L)	Naph-thalene (µg/L)	DIPE (µg/L)	ETBE (µg/L)	TAME (µg/L)	TBA (µg/L)
M35P221L04	3605D Southside Avenue	3/7/2011		ND(0.50)	ND(0.50)	ND(0.50)	ND(0.50)	ND(0.50)	ND(0.50)	ND(0.50)	ND(0.50)	ND(0.50)	ND(5.0)
M35P221L04	3605D Southside Avenue	4/4/2011		ND(0.50)	ND(0.50)	ND(0.50)	ND(0.50)	ND(0.50)	ND(0.50)	ND(0.50)	ND(0.50)	ND(0.50)	ND(5.0)
M35P221L04	3605D Southside Avenue	5/2/2011		ND(0.50)	ND(0.50)	ND(0.50)	ND(0.50)	ND(0.50)	ND(0.50)	ND(0.50)	ND(0.50)	ND(0.50)	ND(5.0)
M35P221L04	3605D Southside Avenue	6/6/2011		ND(0.50)	ND(0.50)	ND(0.50)	ND(0.50)	ND(0.50)	ND(0.50)	ND(0.50)	ND(0.50)	ND(0.50)	ND(5.0)
M35P221L04	3605D Southside Avenue	7/11/2011		ND(0.50)	ND(0.50)	ND(0.50)	ND(0.50)	ND(0.50)	ND(0.50)	ND(0.50)	ND(0.50)	ND(0.50)	ND(5.0)
M35P221L04	3605D Southside Avenue	8/1/2011		ND(0.50)	ND(0.50)	ND(0.50)	ND(0.50)	ND(0.50)	ND(0.50)	ND(0.50)	ND(0.50)	ND(0.50)	ND(5.0)
M35P221L04	3605D Southside Avenue	9/12/2011		ND(0.50)	ND(0.50)	ND(0.50)	ND(0.50)	ND(0.50)	ND(0.50)	ND(0.50)	ND(0.50)	ND(0.50)	ND(5.0)
M35P221L04	3605D Southside Avenue	10/3/2011		ND(0.50)	ND(0.50)	ND(0.50)	ND(0.50)	ND(0.50)	ND(0.50)	ND(0.50)	ND(0.50)	ND(0.50)	ND(5.0)
M35P221L04	3605D Southside Avenue	11/7/2011		ND(0.50)	ND(0.50)	ND(0.50)	ND(0.50)	ND(0.50)	ND(0.50)	ND(0.50)	ND(0.50)	ND(0.50)	ND(5.0)
M35P221L04	3605D Southside Avenue	12/5/2011		ND(0.50)	ND(0.50)	ND(0.50)	ND(0.50)	ND(0.50)	ND(0.50)	ND(0.50)	ND(0.50)	ND(0.50)	ND(5.0)
M35P221L04	3605D Southside Avenue	1/16/2012		ND(0.50)	ND(0.50)	ND(0.50)	ND(0.50)	ND(0.50)	ND(0.50)	ND(0.50)	ND(0.50)	ND(0.50)	ND(5.0)
M35P221L04	3605D Southside Avenue	2/6/2012		ND(0.50)	ND(0.50)	ND(0.50)	ND(0.50)	ND(0.50)	ND(0.50)	ND(0.50)	ND(0.50)	ND(0.50)	ND(5.0)
M35P221L04	3605D Southside Avenue	3/5/2012		ND(0.50)	ND(0.50)	ND(0.50)	ND(0.50)	ND(0.50)	ND(0.50)	ND(0.50)	ND(0.50)	ND(0.50)	ND(5.0)
M35P221L04	3605D Southside Avenue	4/2/2012		ND(0.50)	ND(0.50)	1.4	ND(0.50)	ND(0.50)	ND(0.50)	ND(0.50)	ND(0.50)	ND(0.50)	ND(5.0)
M35P221L04	3605D Southside Avenue	5/7/2012		ND(0.50)	ND(0.50)	0.083 J	ND(0.50)	ND(0.50)	ND(0.50)	ND(0.50)	ND(0.50)	ND(0.50)	ND(5.0)
M35P221L04	3605D Southside Avenue	6/4/2012		ND(0.50)	ND(0.50)	ND(0.50)	ND(0.50)	ND(0.50)	ND(0.50)	ND(0.50)	ND(0.50)	ND(0.50)	ND(5.0)
M35P221L04	3605D Southside Avenue	7/2/2012		ND(0.50)	ND(0.50)	ND(0.50)	ND(0.50)	ND(0.50)	ND(0.50)	ND(0.50)	ND(0.50)	ND(0.50)	ND(5.0)
M35P221L04	3605D Southside Avenue	8/6/2012		ND(0.50)	ND(0.50)	ND(0.50)	ND(0.50)	ND(0.50)	ND(0.50)	ND(0.50)	ND(0.50)	ND(0.50)	ND(5.0)
M35P221L04	3605D Southside Avenue	9/10/2012		ND(0.50)	ND(0.50)	ND(0.50)	ND(0.50)	ND(0.50)	ND(0.50)	ND(0.50)	ND(0.50)	ND(0.50)	ND(5.0)
M35P221L04	3605D Southside Avenue	10/1/2012		ND(0.50)	ND(0.50)	ND(0.50)	ND(0.50)	ND(0.50)	ND(0.50)	ND(0.50)	ND(0.50)	ND(0.50)	ND(5.0)
M35P221L04	3605D Southside Avenue	11/5/2012		ND(0.50)	ND(0.50)	ND(0.50)	ND(0.50)	ND(0.50)	ND(0.50)	ND(0.50)	ND(0.50)	ND(0.50)	ND(5.0)
M35P221L04	3605D Southside Avenue	12/3/2012		ND(0.50)	ND(0.50)	ND(0.50)	ND(0.50)	ND(0.50)	ND(0.50)	ND(0.50)	ND(0.50)	ND(0.50)	ND(5.0)
M35P221L04	3605D Southside Avenue	1/7/2013		ND(0.50)	ND(0.50)	ND(0.50)	ND(0.50)	ND(0.50)	ND(0.50)	ND(0.50)	ND(0.50)	ND(0.50)	ND(5.0)
M35P221L04	3605D Southside Avenue	2/4/2013		ND(0.50)	ND(0.50)	ND(0.50)	ND(0.50)	ND(0.50)	ND(0.50)	ND(0.50)	ND(0.50)	ND(0.50)	ND(5.0)
M35P221L04	3605D Southside Avenue	3/4/2013		ND(0.50)	ND(0.50)	ND(0.50)	ND(0.50)	ND(0.50)	ND(0.50)	ND(0.50)	ND(0.50)	ND(0.50)	ND(5.0)
M35P221L04	3605D Southside Avenue	4/1/2013		ND(0.50)	ND(0.50)	ND(0.50)	ND(0.50)	ND(0.50)	ND(0.50)	ND(0.50)	ND(0.50)	ND(0.50)	ND(5.0)
M35P221L04	3605D Southside Avenue	5/6/2013		ND(0.50)	ND(0.50)	ND(0.50)	ND(0.50)	ND(0.50)	ND(0.50)	ND(0.50)	ND(0.50)	ND(0.50)	ND(5.0)
M35P221L04	3605D Southside Avenue	6/3/2013		ND(0.50)	ND(0.50)	ND(0.50)	ND(0.50)	ND(0.50)	ND(0.50)	ND(0.50)	ND(0.50)	ND(0.50)	ND(5.0)
M35P221L04	3605D Southside Avenue	7/1/2013		ND(0.50)	ND(0.50)	ND(0.50)	ND(0.50)	ND(0.50)	ND(0.50)	ND(0.50)	ND(0.50)	ND(0.50)	ND(5.0)
M35P221L04	3605D Southside Avenue	8/5/2013		ND(0.50)	ND(0.50)	ND(0.50)	ND(0.50)	ND(0.50)	ND(0.50)	ND(0.50)	ND(0.50)	ND(0.50)	ND(5.0)

Table 1 - Historical Private Supply Well Analytical Table

Inactive Exxon Facility #28077
14258 Jarrettsville Pike
Phoenix, Maryland

Map/Parcel/Lot	Address	Sample Date	POET Sample Point	MTBE (µg/L)	Benzene (µg/L)	Toluene (µg/L)	Ethyl-benzene (µg/L)	Total Xylenes (µg/L)	Naph-thalene (µg/L)	DIPE (µg/L)	ETBE (µg/L)	TAME (µg/L)	TBA (µg/L)
M35P221L04	3605D Southside Avenue	9/9/2013		ND(0.50)	ND(0.50)	ND(0.50)	ND(0.50)	ND(0.50)	ND(0.50)	ND(0.50)	ND(0.50)	ND(0.50)	ND(5.0)
M35P221L04	3605D Southside Avenue	10/7/2013		ND(0.50)	ND(0.50)	ND(0.50)	ND(0.50)	ND(0.50)	ND(0.50)	ND(0.50)	ND(0.50)	ND(0.50)	ND(5.0)
M35P221L04	3605D Southside Avenue	11/4/2013		ND(0.50)	ND(0.50)	0.083 J	ND(0.50)	ND(0.50)	ND(0.50)	ND(0.50)	ND(0.50)	ND(0.50)	ND(5.0)
M35P221L04	3605D Southside Avenue	12/2/2013		ND(0.50)	ND(0.50)	ND(0.50)	ND(0.50)	ND(0.50)	ND(0.50)	ND(0.50)	ND(0.50)	ND(0.50)	ND(5.0)
M35P221L04	3605D Southside Avenue	1/20/2014		ND(0.50)	ND(0.50)	ND(0.50)	ND(0.50)	ND(0.50)	ND(0.50)	ND(0.50)	ND(0.50)	ND(0.50)	ND(5.0)
M35P221L04	3605D Southside Avenue	2/3/2014		ND(0.50)	ND(0.50)	ND(0.50)	ND(0.50)	ND(0.50)	ND(0.50)	ND(0.50)	ND(0.50)	ND(0.50)	ND(5.0)
M35P221L04	3605D Southside Avenue	3/6/2014		ND(0.50)	ND(0.50)	ND(0.50)	ND(0.50)	ND(0.50)	ND(0.50)	ND(0.50)	ND(0.50)	ND(0.50)	1.2 J
M35P221L04	3605D Southside Avenue	4/7/2014		ND(0.50)	ND(0.50)	ND(0.50)	ND(0.50)	ND(0.50)	ND(0.50)	ND(0.50)	ND(0.50)	ND(0.50)	ND(5.0)
M35P221L04	3605D Southside Avenue	5/5/2014		ND(0.50)	ND(0.50)	ND(0.50)	ND(0.50)	ND(0.50)	ND(0.50)	ND(0.50)	ND(0.50)	ND(0.50)	ND(5.0)
M35P221L04	3605D Southside Avenue	6/9/2014		ND(0.50)	ND(0.50)	ND(0.50)	ND(0.50)	ND(0.50)	ND(0.50)	ND(0.50)	ND(0.50)	ND(0.50)	ND(5.0)
M35P221L04	3605D Southside Avenue	7/7/2014		ND(0.50)	ND(0.50)	ND(0.50)	ND(0.50)	ND(0.50)	ND(0.50)	ND(0.50)	ND(0.50)	ND(0.50)	ND(5.0)
M35P221L04	3605D Southside Avenue	8/4/2014		ND(0.50)	ND(0.50)	ND(0.50)	ND(0.50)	ND(0.50)	ND(0.50)	ND(0.50)	ND(0.50)	ND(0.50)	ND(5.0)
M35P221L04	3605D Southside Avenue	9/8/2014		ND(0.50)	ND(0.50)	ND(0.50)	ND(0.50)	ND(0.50)	ND(0.50)	ND(0.50)	ND(0.50)	ND(0.50)	ND(5.0)
M35P221L04	3605D Southside Avenue	10/6/2014		ND(0.50)	ND(0.50)	ND(0.50)	ND(0.50)	ND(0.50)	ND(0.50)	ND(0.50)	ND(0.50)	ND(0.50)	ND(5.0)
M35P221L04	3605D Southside Avenue	11/3/2014		ND(0.50)	ND(0.50)	ND(0.50)	ND(0.50)	ND(0.50)	ND(0.50)	ND(0.50)	ND(0.50)	ND(0.50)	ND(5.0)
M35P221L04	3605D Southside Avenue	12/1/2014		ND(0.50)	ND(0.50)	ND(0.50)	ND(0.50)	ND(0.50)	ND(0.50)	ND(0.50)	ND(0.50)	ND(0.50)	1.2 J
M35P221L04	3605D Southside Avenue	1/5/2015		ND(0.5)	ND(0.5)	ND(0.5)	ND(0.5)	ND(0.5)	ND(0.5)	ND(0.5)	ND(0.5)	ND(0.5)	ND(25)
M35P221L04	3605D Southside Avenue	2/2/2015		ND(0.5)	ND(0.5)	ND(0.5)	ND(0.5)	ND(0.5)	ND(0.5)	ND(0.5)	ND(0.5)	ND(0.5)	ND(25)
M35P221L04	3605D Southside Avenue	3/2/2015		ND(0.5)	ND(0.5)	ND(0.5)	ND(0.5)	ND(0.5)	ND(0.5)	ND(0.5)	ND(0.5)	ND(0.5)	ND(25)
M35P221L04	3605D Southside Avenue	4/6/2015		ND(0.5)	ND(0.5)	ND(0.5)	ND(0.5)	ND(0.5)	ND(0.5)	ND(0.5)	ND(0.5)	ND(0.5)	ND(25)
M35P221L04	3605D Southside Avenue	5/4/2015		ND(0.5)	ND(0.5)	0.2 J	ND(0.5)	ND(0.5)	ND(0.5)	ND(0.5)	ND(0.5)	ND(0.5)	ND(25)
M35P221L04	3605D Southside Avenue	6/1/2015		ND(0.5)	ND(0.5)	ND(0.5)	ND(0.5)	ND(0.5)	ND(0.5)	ND(0.5)	ND(0.5)	ND(0.5)	ND(25)
M35P221L04	3605D Southside Avenue	7/6/2015		ND(0.5)	ND(0.5)	ND(0.5)	ND(0.5)	ND(0.5)	ND(0.5)	ND(0.5)	ND(0.5)	ND(0.5)	ND(25)
M35P221L04	3605D Southside Avenue	8/3/2015		ND(0.5)	ND(0.5)	ND(0.5)	ND(0.5)	ND(0.5)	ND(0.5)	ND(0.5)	ND(0.5)	ND(0.5)	ND(25)
M35P221L04	3605D Southside Avenue	9/14/2015		ND(0.5)	ND(0.5)	ND(0.5)	ND(0.5)	ND(0.5)	ND(0.5)	ND(0.5)	ND(0.5)	ND(0.5)	ND(25)
M35P221L04	3605D Southside Avenue	10/5/2015		ND(0.5)	ND(0.5)	ND(0.5)	ND(0.5)	ND(0.5)	ND(0.5)	ND(0.5)	ND(0.5)	ND(0.5)	ND(25)
M35P221L04	3605D Southside Avenue	11/10/2015		ND(0.5)	ND(0.5)	ND(0.5)	ND(0.5)	ND(0.5)	ND(0.5)	ND(0.5)	ND(0.5)	ND(0.5)	ND(25)
M35P221L04	3605D Southside Avenue	12/7/2015		ND(0.5)	ND(0.5)	ND(0.5)	ND(0.5)	ND(0.5)	ND(0.5)	ND(0.5)	ND(0.5)	ND(0.5)	ND(25)
M35P213LNA	3607 Southside Avenue	3/14/2006		0.19 J	ND(0.50)	ND(0.50)	ND(0.50)	ND(0.50)	ND(0.50)	ND(0.50)	ND(0.50)	ND(0.50)	ND(5.0)
M35P213LNA	3607 Southside Avenue	4/18/2006		0.46 J	ND(0.50)	ND(0.50)	ND(0.50)	ND(0.50)	ND(0.50)	ND(0.50)	ND(0.50)	ND(0.50)	ND(5.0)

Table 1 - Historical Private Supply Well Analytical Table

Inactive Exxon Facility #28077
14258 Jarrettsville Pike
Phoenix, Maryland

Map/Parcel/Lot	Address	Sample Date	POET Sample Point	MTBE (µg/L)	Benzene (µg/L)	Toluene (µg/L)	Ethyl-benzene (µg/L)	Total Xylenes (µg/L)	Naph-thalene (µg/L)	DIPE (µg/L)	ETBE (µg/L)	TAME (µg/L)	TBA (µg/L)
M35P213LNA	3607 Southside Avenue	6/12/2006		0.50	ND(0.50)	ND(0.50)	ND(0.50)	ND(0.50)	ND(0.50)	ND(0.50)	ND(0.50)	ND(0.50)	ND(5.0)
M35P213LNA	3607 Southside Avenue	8/17/2006		1.1	ND(0.50)	0.15 J	ND(0.50)	ND(0.50)	ND(0.50)	ND(0.50)	ND(0.50)	ND(0.50)	ND(5.0)
M35P213LNA	3607 Southside Avenue	1/23/2007		ND(0.50)	ND(0.50)	ND(0.50)	ND(0.50)	ND(0.50)	ND(0.50)	ND(0.50)	ND(0.50)	ND(0.50)	ND(5.0)
M35P213LNA	3607 Southside Avenue	7/17/2007		0.51	0.10 J	0.39 J	ND(0.50)	0.20 J	ND(0.50)	ND(0.50)	ND(0.50)	ND(0.50)	ND(5.0)
M35P213LNA	3607 Southside Avenue	1/15/2008		ND(0.50)	ND(0.50)	ND(0.50)	ND(0.50)	ND(0.50)	ND(0.50)	ND(0.50)	ND(0.50)	ND(0.50)	ND(5.0)
M35P213LNA	3607 Southside Avenue	7/14/2008		ND(0.50)	ND(0.50)	ND(0.50)	ND(0.50)	ND(0.50)	ND(0.50)	ND(0.50)	ND(0.50)	ND(0.50)	ND(5.0)
M35P213LNA	3607 Southside Avenue	1/8/2009		ND(0.50)	ND(0.50)	ND(0.50)	ND(0.50)	ND(0.50)	ND(0.50)	ND(0.50)	ND(0.50)	ND(0.50)	ND(5.0)
M35P213LNA	3607 Southside Avenue	7/9/2009		ND(0.50)	ND(0.50)	ND(0.50)	ND(0.50)	ND(0.50)	ND(0.50)	ND(0.50)	ND(0.50)	ND(0.50)	ND(5.0)
M35P213LNA	3607 Southside Avenue	1/14/2010		ND(0.50)	ND(0.50)	ND(0.50)	ND(0.50)	ND(0.50)	ND(0.50)	ND(0.50)	ND(0.50)	ND(0.50)	ND(5.0)
M35P213LNA	3607 Southside Avenue	7/13/2010		ND(0.50)	ND(0.50)	ND(0.50)	ND(0.50)	ND(0.50)	ND(0.50)	ND(0.50)	ND(0.50)	ND(0.50)	ND(5.0)
M35P213LNA	3607 Southside Avenue	11/10/2010		ND(0.50)	ND(0.50)	ND(0.50)	ND(0.50)	ND(0.50)	ND(0.50)	ND(0.50)	ND(0.50)	ND(0.50)	ND(5.0)
M35P213LNA	3607 Southside Avenue	7/12/2011		ND(0.50)	ND(0.50)	ND(0.50)	ND(0.50)	ND(0.50)	ND(0.50)	ND(0.50)	ND(0.50)	ND(0.50)	ND(5.0)
M35P213LNA	3607 Southside Avenue	1/11/2012		ND(0.50)	ND(0.50)	ND(0.50)	ND(0.50)	ND(0.50)	ND(0.50)	ND(0.50)	ND(0.50)	ND(0.50)	ND(5.0)
M35P213LNA	3607 Southside Avenue	7/13/2012		ND(0.50)	ND(0.50)	ND(0.50)	ND(0.50)	ND(0.50)	ND(0.50)	ND(0.50)	ND(0.50)	ND(0.50)	ND(5.0)
M35P213LNA	3607 Southside Avenue	1/10/2013		ND(0.50)	ND(0.50)	ND(0.50)	ND(0.50)	ND(0.50)	ND(0.50)	ND(0.50)	ND(0.50)	ND(0.50)	ND(5.0)
M35P213LNA	3607 Southside Avenue	7/10/2013		ND(0.50)	ND(0.50)	ND(0.50)	ND(0.50)	ND(0.50)	ND(0.50)	ND(0.50)	ND(0.50)	ND(0.50)	ND(5.0)
M35P213LNA	3607 Southside Avenue	1/14/2014		ND(0.50)	ND(0.50)	ND(0.50)	ND(0.50)	ND(0.50)	ND(0.50)	ND(0.50)	ND(0.50)	ND(0.50)	ND(5.0)
M35P213LNA	3607 Southside Avenue	7/9/2014		ND(0.50)	ND(0.50)	ND(0.50)	ND(0.50)	ND(0.50)	ND(0.50)	ND(0.50)	ND(0.50)	ND(0.50)	ND(5.0)
M35P213LNA	3607 Southside Avenue	1/19/2015		ND(0.5)	ND(0.5)	ND(0.5)	ND(0.5)	ND(0.5)	ND(0.50)	ND(0.50)	ND(0.50)	ND(0.50)	ND(25.0)
M35P213LNA	3607 Southside Avenue	7/14/2015		ND(0.5)	ND(0.5)	ND(0.5)	ND(0.5)	ND(0.5)	ND(0.5)	ND(0.5)	ND(0.5)	ND(0.5)	ND(25)
M35P025L01	3610 Southside Avenue	3/16/2006		ND(0.50)	ND(0.50)	ND(0.50)	ND(0.50)	ND(0.50)	ND(0.50)	ND(0.50)	ND(0.50)	ND(0.50)	ND(5.0)
M35P025L01	3610 Southside Avenue	4/18/2006		ND(0.50)	ND(0.50)	ND(0.50)	ND(0.50)	ND(0.50)	ND(0.50)	ND(0.50)	ND(0.50)	ND(0.50)	ND(5.0)
M35P025L01	3610 Southside Avenue	1/24/2007		ND(0.50)	ND(0.50)	ND(0.50)	ND(0.50)	ND(0.50)	ND(0.50)	ND(0.50)	ND(0.50)	ND(0.50)	ND(5.0)
M35P025L01	3610 Southside Avenue	7/16/2007		ND(0.50)	ND(0.50)	ND(0.50)	ND(0.50)	ND(0.50)	ND(0.50)	ND(0.50)	ND(0.50)	ND(0.50)	ND(5.0)
M35P025L01	3610 Southside Avenue	1/14/2008		ND(0.50)	ND(0.50)	ND(0.50)	ND(0.50)	ND(0.50)	ND(0.50)	ND(0.50)	ND(0.50)	ND(0.50)	ND(5.0)
M35P025L01	3610 Southside Avenue	7/14/2008		ND(0.50)	ND(0.50)	ND(0.50)	ND(0.50)	ND(0.50)	ND(0.50)	ND(0.50)	ND(0.50)	ND(0.50)	ND(5.0)
M35P025L01	3610 Southside Avenue	1/8/2009		ND(0.50)	ND(0.50)	ND(0.50)	ND(0.50)	ND(0.50)	ND(0.50)	ND(0.50)	ND(0.50)	ND(0.50)	ND(5.0)
M35P025L01	3610 Southside Avenue	7/9/2009		ND(0.50)	ND(0.50)	ND(0.50)	ND(0.50)	ND(0.50)	ND(0.50)	ND(0.50)	ND(0.50)	ND(0.50)	ND(5.0)
M35P025L01	3610 Southside Avenue	1/11/2010		ND(0.50)	ND(0.50)	ND(0.50)	ND(0.50)	ND(0.50)	ND(0.50)	ND(0.50)	ND(0.50)	ND(0.50)	ND(5.0)
M35P025L01	3610 Southside Avenue	7/16/2010		ND(0.50)	ND(0.50)	ND(0.50)	ND(0.50)	ND(0.50)	ND(0.50)	ND(0.50)	ND(0.50)	ND(0.50)	ND(5.0)

Table 1 - Historical Private Supply Well Analytical Table

Inactive Exxon Facility #28077
14258 Jarrettsville Pike
Phoenix, Maryland

Map/Parcel/Lot	Address	Sample Date	POET Sample Point	MTBE (µg/L)	Benzene (µg/L)	Toluene (µg/L)	Ethyl-benzene (µg/L)	Total Xylenes (µg/L)	Naph-thalene (µg/L)	DIPE (µg/L)	ETBE (µg/L)	TAME (µg/L)	TBA (µg/L)
M35P025L01	3610 Southside Avenue	11/10/2010		ND(0.50)	ND(0.50)	ND(0.50)	ND(0.50)	ND(0.50)	ND(0.50)	ND(0.50)	ND(0.50)	ND(0.50)	ND(5.0)
M35P025L01	3610 Southside Avenue	7/11/2011		ND(0.50)	ND(0.50)	ND(0.50)	ND(0.50)	ND(0.50)	ND(0.50)	ND(0.50)	ND(0.50)	ND(0.50)	ND(5.0)
M35P025L01	3610 Southside Avenue	1/11/2012		ND(0.50)	ND(0.50)	ND(0.50)	ND(0.50)	ND(0.50)	ND(0.50)	ND(0.50)	ND(0.50)	ND(0.50)	ND(5.0)
M35P025L01	3610 Southside Avenue	7/13/2012		ND(0.50)	ND(0.50)	ND(0.50)	ND(0.50)	ND(0.50)	ND(0.50)	ND(0.50)	ND(0.50)	ND(0.50)	ND(5.0)
M35P025L01	3610 Southside Avenue	1/14/2013		ND(0.50)	ND(0.50)	ND(0.50)	ND(0.50)	ND(0.50)	ND(0.50)	ND(0.50)	ND(0.50)	ND(0.50)	ND(5.0)
M35P025L01	3610 Southside Avenue	7/16/2013		ND(0.50)	ND(0.50)	ND(0.50)	ND(0.50)	ND(0.50)	ND(0.50)	ND(0.50)	ND(0.50)	ND(0.50)	ND(5.0)
M35P025L01	3610 Southside Avenue	1/13/2014		ND(0.50)	ND(0.50)	ND(0.50)	ND(0.50)	ND(0.50)	ND(0.50)	ND(0.50)	ND(0.50)	ND(0.50)	ND(5.0)
M35P025L01	3610 Southside Avenue	7/9/2014		ND(0.50)	ND(0.50)	ND(0.50)	ND(0.50)	ND(0.50)	ND(0.50)	ND(0.50)	ND(0.50)	ND(0.50)	ND(5.0)
M35P025L01	3610 Southside Avenue	1/13/2015		ND(0.5)	ND(0.5)	ND(0.5)	ND(0.5)	ND(0.5)	ND(0.50)	ND(0.50)	ND(0.50)	ND(0.50)	ND(25.0)
M35P025L01	3610 Southside Avenue	7/14/2015		ND(0.5)	ND(0.5)	ND(0.5)	ND(0.5)	ND(0.5)	ND(0.5)	ND(0.5)	ND(0.5)	ND(0.5)	ND(25)
M35P361LNA	3611 Southside Avenue	3/15/2006		0.39 J	ND(0.50)	ND(0.50)	ND(0.50)	ND(0.50)	ND(0.50)	ND(0.50)	ND(0.50)	ND(0.50)	ND(5.0)
M35P361LNA	3611 Southside Avenue	4/17/2006		0.36 J	ND(0.50)	ND(0.50)	ND(0.50)	ND(0.50)	ND(0.50)	ND(0.50)	ND(0.50)	ND(0.50)	ND(5.0)
M35P361LNA	3611 Southside Avenue	6/15/2006		0.27 J	ND(0.50)	ND(0.50)	ND(0.50)	ND(0.50)	ND(0.50)	ND(0.50)	ND(0.50)	ND(0.50)	ND(5.0)
M35P361LNA	3611 Southside Avenue	8/16/2006		0.31 J	ND(0.50)	ND(0.50)	ND(0.50)	ND(0.50)	ND(0.50)	ND(0.50)	ND(0.50)	ND(0.50)	ND(5.0)
M35P361LNA	3611 Southside Avenue	1/22/2007		0.29 J	ND(0.50)	ND(0.50)	ND(0.50)	ND(0.50)	ND(0.50)	ND(0.50)	ND(0.50)	ND(0.50)	ND(5.0)
M35P361LNA	3611 Southside Avenue	4/10/2007		0.30 J	ND(0.50)	ND(0.50)	ND(0.50)	ND(0.50)	ND(0.50)	ND(0.50)	ND(0.50)	ND(0.50)	ND(5.0)
M35P361LNA	3611 Southside Avenue	8/20/2007		0.21 J	ND(0.50)	ND(0.50)	ND(0.50)	ND(0.50)	ND(0.50)	ND(0.50)	ND(0.50)	ND(0.50)	ND(5.0)
M35P361LNA	3611 Southside Avenue	10/23/2007		0.19 J	ND(0.50)	ND(0.50)	ND(0.50)	ND(0.50)	ND(0.50)	ND(0.50)	ND(0.50)	ND(0.50)	ND(5.0)
M35P361LNA	3611 Southside Avenue	1/21/2008		0.24 J	ND(0.50)	ND(0.50)	ND(0.50)	ND(0.50)	ND(0.50)	ND(0.50)	ND(0.50)	ND(0.50)	ND(5.0)
M35P361LNA	3611 Southside Avenue	4/8/2008		0.21 J	ND(0.50)	ND(0.50)	ND(0.50)	ND(0.50)	ND(0.50)	ND(0.50)	ND(0.50)	ND(0.50)	ND(5.0)
M35P361LNA	3611 Southside Avenue	7/21/2008		0.11 J	ND(0.50)	0.061 J	ND(0.50)	ND(0.50)	ND(0.50)	ND(0.50)	ND(0.50)	ND(0.50)	ND(5.0)
M35P361LNA	3611 Southside Avenue	10/9/2008		0.13 J	ND(0.50)	ND(0.50)	ND(0.50)	ND(0.50)	ND(0.50)	ND(0.50)	ND(0.50)	ND(0.50)	ND(5.0)
M35P361LNA	3611 Southside Avenue	1/14/2009		0.15 J	ND(0.50)	ND(0.50)	ND(0.50)	ND(0.50)	ND(0.50)	ND(0.50)	ND(0.50)	ND(0.50)	ND(5.0)
M35P361LNA	3611 Southside Avenue	4/2/2009		0.086 J	ND(0.50)	ND(0.50)	ND(0.50)	ND(0.50)	ND(0.50)	ND(0.50)	ND(0.50)	ND(0.50)	ND(5.0)
M35P361LNA	3611 Southside Avenue	7/13/2009		ND(0.50)	ND(0.50)	ND(0.50)	ND(0.50)	ND(0.50)	ND(0.50)	ND(0.50)	ND(0.50)	ND(0.50)	ND(5.0)
M35P361LNA	3611 Southside Avenue	10/7/2009		ND(0.50)	ND(0.50)	ND(0.50)	ND(0.50)	ND(0.50)	ND(0.50)	ND(0.50)	ND(0.50)	ND(0.50)	ND(5.0)
M35P361LNA	3611 Southside Avenue	1/18/2010		ND(0.50)	ND(0.50)	ND(0.50)	ND(0.50)	ND(0.50)	ND(0.50)	ND(0.50)	ND(0.50)	ND(0.50)	ND(5.0)
M35P361LNA	3611 Southside Avenue	4/12/2010		ND(0.50)	ND(0.50)	ND(0.50)	ND(0.50)	ND(0.50)	ND(0.50)	ND(0.50)	ND(0.50)	ND(0.50)	ND(5.0)
M35P361LNA	3611 Southside Avenue	7/16/2010		ND(0.50)	ND(0.50)	ND(0.50)	ND(0.50)	ND(0.50)	ND(0.50)	ND(0.50)	ND(0.50)	ND(0.50)	ND(5.0)
M35P361LNA	3611 Southside Avenue	10/21/2010		ND(0.50)	ND(0.50)	ND(0.50)	ND(0.50)	ND(0.50)	ND(0.50)	ND(0.50)	ND(0.50)	ND(0.50)	ND(5.0)

Table 1 - Historical Private Supply Well Analytical Table

Inactive Exxon Facility #28077
14258 Jarrettsville Pike
Phoenix, Maryland

Map/Parcel/Lot	Address	Sample Date	POET Sample Point	MTBE (µg/L)	Benzene (µg/L)	Toluene (µg/L)	Ethyl-benzene (µg/L)	Total Xylenes (µg/L)	Naph-thalene (µg/L)	DIPE (µg/L)	ETBE (µg/L)	TAME (µg/L)	TBA (µg/L)
M35P361LNA	3611 Southside Avenue	1/13/2011		ND(0.50)	ND(0.50)	ND(0.50)	ND(0.50)	ND(0.50)	ND(0.50)	ND(0.50)	ND(0.50)	ND(0.50)	ND(5.0)
M35P361LNA	3611 Southside Avenue	7/20/2011		ND(0.50)	ND(0.50)	ND(0.50)	ND(0.50)	ND(0.50)	ND(0.50)	ND(0.50)	ND(0.50)	ND(0.50)	ND(5.0)
M35P361LNA	3611 Southside Avenue	10/18/2011		ND(0.50)	ND(0.50)	ND(0.50)	ND(0.50)	ND(0.50)	ND(0.50)	ND(0.50)	ND(0.50)	ND(0.50)	ND(5.0)
M35P361LNA	3611 Southside Avenue	4/16/2012		ND(0.50)	ND(0.50)	ND(0.50)	ND(0.50)	ND(0.50)	ND(0.50)	ND(0.50)	ND(0.50)	ND(0.50)	ND(5.0)
M35P361LNA	3611 Southside Avenue	7/9/2012		ND(0.50)	ND(0.50)	ND(0.50)	ND(0.50)	ND(0.50)	ND(0.50)	ND(0.50)	ND(0.50)	ND(0.50)	ND(5.0)
M35P361LNA	3611 Southside Avenue	10/8/2012		ND(0.50)	ND(0.50)	ND(0.50)	ND(0.50)	ND(0.50)	ND(0.50)	ND(0.50)	ND(0.50)	ND(0.50)	ND(5.0)
M35P361LNA	3611 Southside Avenue	1/21/2013		ND(0.50)	ND(0.50)	ND(0.50)	ND(0.50)	ND(0.50)	ND(0.50)	ND(0.50)	ND(0.50)	ND(0.50)	ND(5.0)
M35P361LNA	3611 Southside Avenue	4/10/2013		ND(0.50)	ND(0.50)	ND(0.50)	ND(0.50)	ND(0.50)	ND(0.50)	ND(0.50)	ND(0.50)	ND(0.50)	ND(5.0)
M35P361LNA	3611 Southside Avenue	7/11/2013		ND(0.50)	ND(0.50)	ND(0.50)	ND(0.50)	ND(0.50)	ND(0.50)	ND(0.50)	ND(0.50)	ND(0.50)	1.3 J
M35P361LNA	3611 Southside Avenue	10/17/2013		ND(0.50)	ND(0.50)	ND(0.50)	ND(0.50)	ND(0.50)	ND(0.50)	ND(0.50)	ND(0.50)	ND(0.50)	1.8 J
M35P361LNA	3611 Southside Avenue	1/22/2014		ND(0.50)	ND(0.50)	ND(0.50)	ND(0.50)	ND(0.50)	ND(0.50)	ND(0.50)	ND(0.50)	ND(0.50)	ND(5.0)
M35P361LNA	3611 Southside Avenue	7/9/2014		ND(0.50)	ND(0.50)	ND(0.50)	ND(0.50)	ND(0.50)	ND(0.50)	ND(0.50)	ND(0.50)	ND(0.50)	ND(5.0)
M35P361LNA	3611 Southside Avenue	10/13/2014		ND(0.50)	ND(0.50)	ND(0.50)	ND(0.50)	ND(0.50)	ND(0.50)	ND(0.50)	ND(0.50)	ND(0.50)	ND(5.0)
M35P361LNA	3611 Southside Avenue	1/22/2015		ND(0.5)	ND(0.5)	ND(0.5)	ND(0.5)	ND(0.5)	ND(0.50)	ND(0.50)	ND(0.50)	ND(0.50)	ND(25.0)
M35P361LNA	3611 Southside Avenue	4/14/2015		ND(0.5)	ND(0.5)	0.2 J	ND(0.5)	ND(0.5)	ND(0.5)	ND(0.5)	ND(0.5)	ND(0.5)	ND(25)
M35P361LNA	3611 Southside Avenue	7/14/2015		ND(0.5)	ND(0.5)	ND(0.5)	ND(0.5)	ND(0.5)	ND(0.5)	ND(0.5)	ND(0.5)	ND(0.5)	ND(25)
M35P361LNA	3611 Southside Avenue	10/26/2015		ND(0.5)	ND(0.5)	ND(0.5)	ND(0.5)	ND(0.5)	ND(0.5)	ND(0.5)	ND(0.5)	ND(0.5)	ND(25)
M35P397L01	3613 Southside Avenue	3/14/2006		0.26 J	ND(0.50)	ND(0.50)	ND(0.50)	ND(0.50)	ND(0.50)	ND(0.50)	ND(0.50)	ND(0.50)	ND(5.0)
M35P397L01	3613 Southside Avenue	4/17/2006		0.32 J	ND(0.50)	ND(0.50)	ND(0.50)	ND(0.50)	ND(0.50)	ND(0.50)	ND(0.50)	ND(0.50)	ND(5.0)
M35P397L01	3613 Southside Avenue	6/14/2006		0.21 J	ND(0.50)	ND(0.50)	ND(0.50)	ND(0.50)	ND(0.50)	ND(0.50)	ND(0.50)	ND(0.50)	ND(5.0)
M35P397L01	3613 Southside Avenue	8/16/2006		0.26 J	ND(0.50)	ND(0.50)	ND(0.50)	ND(0.50)	ND(0.50)	ND(0.50)	ND(0.50)	ND(0.50)	ND(5.0)
M35P397L01	3613 Southside Avenue	1/24/2007		0.18 J	ND(0.50)	ND(0.50)	ND(0.50)	ND(0.50)	ND(0.50)	ND(0.50)	ND(0.50)	ND(0.50)	ND(5.0)
M35P397L01	3613 Southside Avenue	7/18/2007		0.19 J	ND(0.50)	ND(0.50)	ND(0.50)	ND(0.50)	ND(0.50)	ND(0.50)	ND(0.50)	ND(0.50)	ND(5.0)
M35P397L01	3613 Southside Avenue	1/15/2008		ND(0.50)	ND(0.50)	ND(0.50)	ND(0.50)	ND(0.50)	ND(0.50)	ND(0.50)	ND(0.50)	ND(0.50)	ND(5.0)
M35P397L01	3613 Southside Avenue	7/14/2008		0.10 J	ND(0.50)	ND(0.50)	ND(0.50)	ND(0.50)	ND(0.50)	ND(0.50)	ND(0.50)	ND(0.50)	ND(5.0)
M35P397L01	3613 Southside Avenue	2/2/2009		ND(0.50)	ND(0.50)	ND(0.50)	ND(0.50)	ND(0.50)	ND(0.50)	ND(0.50)	ND(0.50)	ND(0.50)	ND(5.0)
M35P397L01	3613 Southside Avenue	7/9/2009		ND(0.50)	ND(0.50)	ND(0.50)	ND(0.50)	ND(0.50)	ND(0.50)	ND(0.50)	ND(0.50)	ND(0.50)	ND(5.0)
M35P397L01	3613 Southside Avenue	1/11/2010		ND(0.50)	ND(0.50)	ND(0.50)	ND(0.50)	ND(0.50)	ND(0.50)	ND(0.50)	ND(0.50)	ND(0.50)	ND(5.0)
M35P397L01	3613 Southside Avenue	7/14/2010		ND(0.50)	ND(0.50)	ND(0.50)	ND(0.50)	ND(0.50)	ND(0.50)	ND(0.50)	ND(0.50)	ND(0.50)	ND(5.0)
M35P397L01	3613 Southside Avenue	11/10/2010		ND(0.50)	ND(0.50)	ND(0.50)	ND(0.50)	ND(0.50)	ND(0.50)	ND(0.50)	ND(0.50)	ND(0.50)	ND(5.0)

Table 1 - Historical Private Supply Well Analytical Table

Inactive Exxon Facility #28077
14258 Jarrettsville Pike
Phoenix, Maryland

Map/Parcel/Lot	Address	Sample Date	POET Sample Point	MTBE (µg/L)	Benzene (µg/L)	Toluene (µg/L)	Ethyl-benzene (µg/L)	Total Xylenes (µg/L)	Naph-thalene (µg/L)	DIPE (µg/L)	ETBE (µg/L)	TAME (µg/L)	TBA (µg/L)
M35P397L01	3613 Southside Avenue	7/11/2011		ND(0.50)	ND(0.50)	ND(0.50)	ND(0.50)	ND(0.50)	ND(0.50)	ND(0.50)	ND(0.50)	ND(0.50)	ND(5.0)
M35P397L01	3613 Southside Avenue	1/17/2012		ND(0.50)	ND(0.50)	ND(0.50)	ND(0.50)	ND(0.50)	ND(0.50)	ND(0.50)	ND(0.50)	ND(0.50)	ND(5.0)
M35P397L01	3613 Southside Avenue	7/13/2012		ND(0.50)	ND(0.50)	ND(0.50)	ND(0.50)	ND(0.50)	ND(0.50)	ND(0.50)	ND(0.50)	ND(0.50)	ND(5.0)
M35P397L01	3613 Southside Avenue	7/13/2012	PEO	ND(0.50)	ND(0.50)	ND(0.50)	ND(0.50)	ND(0.50)	ND(0.50)	ND(0.50)	ND(0.50)	ND(0.50)	ND(5.0)
M35P397L01	3613 Southside Avenue	11/29/2012		ND(0.50)	ND(0.50)	ND(0.50)	ND(0.50)	ND(0.50)	ND(0.50)	ND(0.50)	ND(0.50)	ND(0.50)	ND(5.0)
M35P397L01	3613 Southside Avenue	12/19/2012		ND(0.50)	ND(0.50)	ND(0.50)	ND(0.50)	ND(0.50)	ND(0.50)	ND(0.50)	ND(0.50)	ND(0.50)	ND(5.0)
M35P397L01	3613 Southside Avenue	1/16/2013		ND(0.50)	ND(0.50)	ND(0.50)	ND(0.50)	ND(0.50)	ND(0.50)	ND(0.50)	ND(0.50)	ND(0.50)	ND(5.0)
M35P397L01	3613 Southside Avenue	4/10/2013		ND(0.50)	ND(0.50)	ND(0.50)	ND(0.50)	ND(0.50)	ND(0.50)	ND(0.50)	ND(0.50)	ND(0.50)	ND(5.0)
M35P397L01	3613 Southside Avenue	7/10/2013		ND(0.50)	ND(0.50)	ND(0.50)	ND(0.50)	ND(0.50)	ND(0.50)	ND(0.50)	ND(0.50)	ND(0.50)	ND(5.0)
M35P397L01	3613 Southside Avenue	10/15/2013		ND(0.50)	ND(0.50)	0.31 J	ND(0.50)	ND(0.50)	ND(0.50)	ND(0.50)	ND(0.50)	ND(0.50)	1.6 J
M35P397L01	3613 Southside Avenue	1/20/2014		ND(0.50)	ND(0.50)	0.60	ND(0.50)	ND(0.50)	ND(0.50)	ND(0.50)	ND(0.50)	ND(0.50)	21.9
M35P397L01	3613 Southside Avenue	4/16/2014		ND(0.50)	ND(0.50)	0.25 J	ND(0.50)	ND(0.50)	ND(0.50)	ND(0.50)	ND(0.50)	ND(0.50)	7.4
M35P397L01	3613 Southside Avenue	7/14/2014		ND(0.50)	ND(0.50)	0.26 J	ND(0.50)	ND(0.50)	ND(0.50)	ND(0.50)	ND(0.50)	ND(0.50)	11.7
M35P397L01	3613 Southside Avenue	10/13/2014		ND(0.50)	ND(0.50)	0.22 J	ND(0.50)	ND(0.50)	ND(0.50)	ND(0.50)	ND(0.50)	ND(0.50)	7.5
M35P397L01	3613 Southside Avenue	1/13/2015		ND(0.5)	ND(0.5)	0.2 J	ND(0.5)	ND(0.5)	ND(0.50)	ND(0.50)	ND(0.50)	ND(0.50)	7.5 J
M35P397L01	3613 Southside Avenue	4/16/2015		ND(0.5)	ND(0.5)	0.1 J	ND(0.5)	ND(0.5)	ND(0.5)	ND(0.5)	ND(0.5)	ND(0.5)	5.9 J
M35P397L01	3613 Southside Avenue	8/5/2015		ND(0.5)	ND(0.5)	0.2 J	ND(0.5)	ND(0.5)	ND(0.5)	ND(0.5)	ND(0.5)	ND(0.5)	5.3 J
M36P097L03	3615 Southside Avenue	3/18/2006		0.24 J	ND(0.50)	ND(0.50)	ND(0.50)	ND(0.50)	ND(0.50)	ND(0.50)	ND(0.50)	ND(0.50)	ND(5.0)
M36P097L03	3615 Southside Avenue	4/22/2006		0.30 J	ND(0.50)	ND(0.50)	ND(0.50)	ND(0.50)	ND(0.50)	ND(0.50)	ND(0.50)	ND(0.50)	ND(5.0)
M36P097L03	3615 Southside Avenue	6/17/2006		0.20 J	ND(0.50)	ND(0.50)	ND(0.50)	ND(0.50)	ND(0.50)	ND(0.50)	ND(0.50)	ND(0.50)	ND(5.0)
M36P097L03	3615 Southside Avenue	8/16/2006		0.26 J	ND(0.50)	ND(0.50)	ND(0.50)	ND(0.50)	ND(0.50)	ND(0.50)	ND(0.50)	ND(0.50)	ND(5.0)
M36P097L03	3615 Southside Avenue	2/5/2007		0.18 J	ND(0.50)	ND(0.50)	ND(0.50)	ND(0.50)	ND(0.50)	ND(0.50)	ND(0.50)	ND(0.50)	ND(5.0)
M36P097L03	3615 Southside Avenue	4/10/2007		0.19 J	ND(0.50)	ND(0.50)	ND(0.50)	ND(0.50)	ND(0.50)	ND(0.50)	ND(0.50)	ND(0.50)	ND(5.0)
M36P097L03	3615 Southside Avenue	8/6/2007		0.19 J	ND(0.50)	ND(0.50)	ND(0.50)	ND(0.50)	ND(0.50)	ND(0.50)	ND(0.50)	ND(0.50)	ND(5.0)
M36P097L03	3615 Southside Avenue	11/13/2007		0.14 J	ND(0.50)	ND(0.50)	ND(0.50)	ND(0.50)	ND(0.50)	ND(0.50)	ND(0.50)	ND(0.50)	ND(5.0)
M36P097L03	3615 Southside Avenue	1/21/2008		0.090 J	ND(0.50)	ND(0.50)	ND(0.50)	ND(0.50)	ND(0.50)	ND(0.50)	ND(0.50)	ND(0.50)	ND(5.0)
M36P097L03	3615 Southside Avenue	10/9/2008		ND(0.50)	ND(0.50)	ND(0.50)	ND(0.50)	ND(0.50)	ND(0.50)	ND(0.50)	ND(0.50)	ND(0.50)	ND(5.0)
M36P097L03	3615 Southside Avenue	10/13/2008		ND(0.50)	ND(0.50)	ND(0.50)	ND(0.50)	ND(0.50)	ND(0.50)	ND(0.50)	ND(0.50)	ND(0.50)	ND(5.0)
M36P097L03	3615 Southside Avenue	10/6/2010		ND(0.50)	ND(0.50)	ND(0.50)	ND(0.50)	ND(0.50)	ND(0.50)	ND(0.50)	ND(0.50)	ND(0.50)	ND(5.0)
M36P097L03	3615 Southside Avenue	3/8/2011		ND(0.50)	ND(0.50)	ND(0.50)	ND(0.50)	ND(0.50)	ND(0.50)	ND(0.50)	ND(0.50)	ND(0.50)	ND(5.0)

Table 1 - Historical Private Supply Well Analytical Table

Inactive Exxon Facility #28077
14258 Jarrettsville Pike
Phoenix, Maryland

Map/Parcel/Lot	Address	Sample Date	POET Sample Point	MTBE (µg/L)	Benzene (µg/L)	Toluene (µg/L)	Ethyl-benzene (µg/L)	Total Xylenes (µg/L)	Naph-thalene (µg/L)	DIPE (µg/L)	ETBE (µg/L)	TAME (µg/L)	TBA (µg/L)
M36P097L03	3615 Southside Avenue	4/5/2011		ND(0.50)	ND(0.50)	ND(0.50)	ND(0.50)	ND(0.50)	ND(0.50)	ND(0.50)	ND(0.50)	ND(0.50)	ND(5.0)
M36P097L03	3615 Southside Avenue	5/3/2011		ND(0.50)	ND(0.50)	ND(0.50)	ND(0.50)	ND(0.50)	ND(0.50)	ND(0.50)	ND(0.50)	ND(0.50)	ND(5.0)
M36P097L03	3615 Southside Avenue	6/7/2011		0.064 J	ND(0.50)	ND(0.50)	ND(0.50)	ND(0.50)	ND(0.50)	ND(0.50)	ND(0.50)	ND(0.50)	ND(5.0)
M36P097L03	3615 Southside Avenue	7/12/2011		ND(0.50)	ND(0.50)	ND(0.50)	ND(0.50)	ND(0.50)	ND(0.50)	ND(0.50)	ND(0.50)	ND(0.50)	ND(5.0)
M36P097L03	3615 Southside Avenue	8/2/2011		ND(0.50)	ND(0.50)	ND(0.50)	ND(0.50)	ND(0.50)	ND(0.50)	ND(0.50)	ND(0.50)	ND(0.50)	ND(5.0)
M36P097L03	3615 Southside Avenue	9/13/2011		ND(0.50)	ND(0.50)	ND(0.50)	ND(0.50)	ND(0.50)	ND(0.50)	ND(0.50)	ND(0.50)	ND(0.50)	ND(5.0)
M36P097L03	3615 Southside Avenue	10/4/2011		ND(0.50)	ND(0.50)	0.099 J	ND(0.50)	ND(0.50)	ND(0.50)	ND(0.50)	ND(0.50)	ND(0.50)	ND(5.0)
M36P097L03	3615 Southside Avenue	11/8/2011		ND(0.50)	ND(0.50)	ND(0.50)	ND(0.50)	ND(0.50)	ND(0.50)	ND(0.50)	ND(0.50)	ND(0.50)	ND(5.0)
M36P097L03	3615 Southside Avenue	12/6/2011		ND(0.50)	ND(0.50)	ND(0.50)	ND(0.50)	ND(0.50)	ND(0.50)	ND(0.50)	ND(0.50)	ND(0.50)	ND(5.0)
M36P097L03	3615 Southside Avenue	1/10/2012		ND(0.50)	ND(0.50)	ND(0.50)	ND(0.50)	ND(0.50)	ND(0.50)	ND(0.50)	ND(0.50)	ND(0.50)	ND(5.0)
M36P097L03	3615 Southside Avenue	2/7/2012		ND(0.50)	ND(0.50)	ND(0.50)	ND(0.50)	ND(0.50)	ND(0.50)	ND(0.50)	ND(0.50)	ND(0.50)	ND(5.0)
M36P097L03	3615 Southside Avenue	3/6/2012		ND(0.50)	ND(0.50)	ND(0.50)	ND(0.50)	ND(0.50)	ND(0.50)	ND(0.50)	ND(0.50)	ND(0.50)	ND(5.0)
M36P097L03	3615 Southside Avenue	4/3/2012		ND(0.50)	ND(0.50)	ND(0.50)	ND(0.50)	ND(0.50)	ND(0.50)	ND(0.50)	ND(0.50)	ND(0.50)	ND(5.0)
M36P097L03	3615 Southside Avenue	5/8/2012		ND(0.50)	ND(0.50)	ND(0.50)	ND(0.50)	ND(0.50)	ND(0.50)	ND(0.50)	ND(0.50)	ND(0.50)	ND(5.0)
M36P097L03	3615 Southside Avenue	6/5/2012		ND(0.50)	ND(0.50)	ND(0.50)	ND(0.50)	ND(0.50)	ND(0.50)	ND(0.50)	ND(0.50)	ND(0.50)	ND(5.0)
M36P097L03	3615 Southside Avenue	8/7/2012		ND(0.50)	ND(0.50)	ND(0.50)	ND(0.50)	ND(0.50)	ND(0.50)	ND(0.50)	ND(0.50)	ND(0.50)	ND(5.0)
M36P097L03	3615 Southside Avenue	9/11/2012		ND(0.50)	ND(0.50)	ND(0.50)	ND(0.50)	ND(0.50)	ND(0.50)	ND(0.50)	ND(0.50)	ND(0.50)	ND(5.0)
M36P097L03	3615 Southside Avenue	10/16/2012		ND(0.50)	ND(0.50)	ND(0.50)	ND(0.50)	ND(0.50)	ND(0.50)	ND(0.50)	ND(0.50)	ND(0.50)	ND(5.0)
M36P097L03	3615 Southside Avenue	11/6/2012		ND(0.50)	ND(0.50)	ND(0.50)	ND(0.50)	ND(0.50)	ND(0.50)	ND(0.50)	ND(0.50)	ND(0.50)	ND(5.0)
M36P097L03	3615 Southside Avenue	12/4/2012		ND(0.50)	ND(0.50)	ND(0.50)	ND(0.50)	ND(0.50)	ND(0.50)	ND(0.50)	ND(0.50)	ND(0.50)	ND(5.0)
M36P097L03	3615 Southside Avenue	1/8/2013		ND(0.50)	ND(0.50)	ND(0.50)	ND(0.50)	ND(0.50)	ND(0.50)	ND(0.50)	ND(0.50)	ND(0.50)	ND(5.0)
M36P097L03	3615 Southside Avenue	2/5/2013		ND(0.50)	ND(0.50)	ND(0.50)	ND(0.50)	ND(0.50)	ND(0.50)	ND(0.50)	ND(0.50)	ND(0.50)	ND(5.0)
M36P097L03	3615 Southside Avenue	3/5/2013		ND(0.50)	ND(0.50)	ND(0.50)	ND(0.50)	ND(0.50)	ND(0.50)	ND(0.50)	ND(0.50)	ND(0.50)	ND(5.0)
M36P097L03	3615 Southside Avenue	4/2/2013		ND(0.50)	ND(0.50)	ND(0.50)	ND(0.50)	ND(0.50)	ND(0.50)	ND(0.50)	ND(0.50)	ND(0.50)	ND(5.0)
M36P097L03	3615 Southside Avenue	5/7/2013		ND(0.50)	ND(0.50)	ND(0.50)	ND(0.50)	ND(0.50)	ND(0.50)	ND(0.50)	ND(0.50)	ND(0.50)	ND(5.0)
M36P097L03	3615 Southside Avenue	6/4/2013		ND(0.50)	ND(0.50)	ND(0.50)	ND(0.50)	ND(0.50)	ND(0.50)	ND(0.50)	ND(0.50)	ND(0.50)	ND(5.0)
M36P097L03	3615 Southside Avenue	7/2/2013		ND(0.50)	ND(0.50)	ND(0.50)	ND(0.50)	ND(0.50)	ND(0.50)	ND(0.50)	ND(0.50)	ND(0.50)	ND(5.0)
M36P097L03	3615 Southside Avenue	8/6/2013		ND(0.50)	ND(0.50)	ND(0.50)	ND(0.50)	ND(0.50)	ND(0.50)	ND(0.50)	ND(0.50)	ND(0.50)	ND(5.0)
M36P097L03	3615 Southside Avenue	9/10/2013		ND(0.50)	ND(0.50)	ND(0.50)	ND(0.50)	ND(0.50)	ND(0.50)	ND(0.50)	ND(0.50)	ND(0.50)	ND(5.0)
M36P097L03	3615 Southside Avenue	10/8/2013		ND(0.50)	ND(0.50)	ND(0.50)	ND(0.50)	ND(0.50)	ND(0.50)	ND(0.50)	ND(0.50)	ND(0.50)	ND(5.0)

Table 1 - Historical Private Supply Well Analytical Table

Inactive Exxon Facility #28077
14258 Jarrettsville Pike
Phoenix, Maryland

Map/Parcel/Lot	Address	Sample Date	POET Sample Point	MTBE (µg/L)	Benzene (µg/L)	Toluene (µg/L)	Ethyl-benzene (µg/L)	Total Xylenes (µg/L)	Naph-thalene (µg/L)	DIPE (µg/L)	ETBE (µg/L)	TAME (µg/L)	TBA (µg/L)
M36P097L03	3615 Southside Avenue	11/5/2013		ND(0.50)	ND(0.50)	ND(0.50)	ND(0.50)	ND(0.50)	ND(0.50)	ND(0.50)	ND(0.50)	ND(0.50)	ND(5.0)
M36P097L03	3615 Southside Avenue	12/3/2013		ND(0.50)	ND(0.50)	ND(0.50)	ND(0.50)	ND(0.50)	ND(0.50)	ND(0.50)	ND(0.50)	ND(0.50)	ND(5.0)
M36P097L03	3615 Southside Avenue	1/7/2014		ND(0.50)	ND(0.50)	ND(0.50)	ND(0.50)	ND(0.50)	ND(0.50)	ND(0.50)	ND(0.50)	ND(0.50)	ND(5.0)
M36P097L03	3615 Southside Avenue	2/4/2014		ND(0.50)	ND(0.50)	ND(0.50)	ND(0.50)	ND(0.50)	ND(0.50)	ND(0.50)	ND(0.50)	ND(0.50)	ND(5.0)
M36P097L03	3615 Southside Avenue	3/11/2014		ND(0.50)	ND(0.50)	ND(0.50)	ND(0.50)	ND(0.50)	ND(0.50)	ND(0.50)	ND(0.50)	ND(0.50)	ND(5.0)
M36P097L03	3615 Southside Avenue	4/8/2014		ND(0.50)	ND(0.50)	ND(0.50)	ND(0.50)	ND(0.50)	ND(0.50)	ND(0.50)	ND(0.50)	ND(0.50)	ND(5.0)
M36P097L03	3615 Southside Avenue	5/6/2014		ND(0.50)	ND(0.50)	ND(0.50)	ND(0.50)	ND(0.50)	ND(0.50)	ND(0.50)	ND(0.50)	ND(0.50)	ND(5.0)
M36P097L03	3615 Southside Avenue	6/9/2014		ND(0.50)	ND(0.50)	ND(0.50)	ND(0.50)	ND(0.50)	ND(0.50)	ND(0.50)	ND(0.50)	ND(0.50)	ND(5.0)
M36P097L03	3615 Southside Avenue	8/5/2014		ND(0.50)	ND(0.50)	ND(0.50)	ND(0.50)	ND(0.50)	ND(0.50)	ND(0.50)	ND(0.50)	ND(0.50)	ND(5.0)
M36P097L03	3615 Southside Avenue	9/9/2014		ND(0.50)	ND(0.50)	ND(0.50)	ND(0.50)	ND(0.50)	ND(0.50)	ND(0.50)	ND(0.50)	ND(0.50)	ND(5.0)
M36P097L03	3615 Southside Avenue	10/7/2014		ND(0.50)	ND(0.50)	ND(0.50)	ND(0.50)	ND(0.50)	ND(0.50)	ND(0.50)	ND(0.50)	ND(0.50)	ND(5.0)
M36P097L03	3615 Southside Avenue	11/4/2014		ND(0.50)	ND(0.50)	ND(0.50)	ND(0.50)	ND(0.50)	ND(0.50)	ND(0.50)	ND(0.50)	ND(0.50)	ND(5.0)
M36P097L03	3615 Southside Avenue	12/2/2014		ND(0.50)	ND(0.50)	ND(0.50)	ND(0.50)	ND(0.50)	ND(0.50)	ND(0.50)	ND(0.50)	ND(0.50)	ND(5.0)
M36P097L03	3615 Southside Avenue	1/7/2015		ND(0.5)	ND(0.5)	ND(0.5)	ND(0.5)	ND(0.5)	ND(0.5)	ND(0.5)	ND(0.5)	ND(0.5)	ND(25)
M36P097L03	3615 Southside Avenue	2/3/2015		ND(0.5)	ND(0.5)	ND(0.5)	ND(0.5)	ND(0.5)	ND(0.5)	ND(0.5)	ND(0.5)	ND(0.5)	ND(25)
M36P097L03	3615 Southside Avenue	3/3/2015		ND(0.5)	ND(0.5)	ND(0.5)	ND(0.5)	ND(0.5)	ND(0.5)	ND(0.5)	ND(0.5)	ND(0.5)	ND(25)
M36P097L03	3615 Southside Avenue	4/7/2015		ND(0.5)	ND(0.5)	ND(0.5)	ND(0.5)	ND(0.5)	ND(0.5)	ND(0.5)	ND(0.5)	ND(0.5)	ND(25)
M36P097L03	3615 Southside Avenue	5/5/2015		ND(0.5)	ND(0.5)	ND(0.5)	ND(0.5)	ND(0.5)	ND(0.5)	ND(0.5)	ND(0.5)	ND(0.5)	ND(25)
M36P097L03	3615 Southside Avenue	6/2/2015		ND(0.5)	ND(0.5)	ND(0.5)	ND(0.5)	ND(0.5)	ND(0.5)	ND(0.5)	ND(0.5)	ND(0.5)	ND(25)
M36P097L03	3615 Southside Avenue	7/8/2015		ND(0.5)	ND(0.5)	ND(0.5)	ND(0.5)	ND(0.5)	ND(0.5)	ND(0.5)	ND(0.5)	ND(0.5)	ND(25)
M36P097L03	3615 Southside Avenue	8/4/2015		ND(0.5)	ND(0.5)	ND(0.5)	ND(0.5)	ND(0.5)	ND(0.5)	ND(0.5)	ND(0.5)	ND(0.5)	ND(25)
M36P097L03	3615 Southside Avenue	9/15/2015		ND(0.5)	ND(0.5)	ND(0.5)	ND(0.5)	ND(0.5)	ND(0.5)	ND(0.5)	ND(0.5)	ND(0.5)	ND(25)
M36P097L03	3615 Southside Avenue	10/6/2015		ND(0.5)	ND(0.5)	ND(0.5)	ND(0.5)	ND(0.5)	ND(0.5)	ND(0.5)	ND(0.5)	ND(0.5)	ND(25)
M36P097L03	3615 Southside Avenue	11/3/2015		ND(0.5)	ND(0.5)	ND(0.5)	ND(0.5)	ND(0.5)	ND(0.5)	ND(0.5)	ND(0.5)	ND(0.5)	ND(25)
M36P073L01	3616 Southside Avenue	3/14/2006		ND(0.50)	ND(0.50)	ND(0.50)	ND(0.50)	ND(0.50)	ND(0.50)	ND(0.50)	ND(0.50)	ND(0.50)	ND(5.0)
M36P073L01	3616 Southside Avenue	4/17/2006		ND(0.50)	ND(0.50)	ND(0.50)	ND(0.50)	ND(0.50)	ND(0.50)	ND(0.50)	ND(0.50)	ND(0.50)	ND(5.0)
M36P073L01	3616 Southside Avenue	1/23/2007		ND(0.50)	ND(0.50)	ND(0.50)	ND(0.50)	ND(0.50)	ND(0.50)	ND(0.50)	ND(0.50)	ND(0.50)	ND(5.0)
M36P073L01	3616 Southside Avenue	7/17/2007		ND(0.50)	ND(0.50)	ND(0.50)	ND(0.50)	ND(0.50)	ND(0.50)	ND(0.50)	ND(0.50)	ND(0.50)	ND(5.0)
M36P073L01	3616 Southside Avenue	1/14/2008		ND(0.50)	ND(0.50)	ND(0.50)	ND(0.50)	ND(0.50)	ND(0.50)	ND(0.50)	ND(0.50)	ND(0.50)	ND(5.0)
M36P073L01	3616 Southside Avenue	7/16/2008		ND(0.50)	ND(0.50)	ND(0.50)	ND(0.50)	ND(0.50)	ND(0.50)	ND(0.50)	ND(0.50)	ND(0.50)	ND(5.0)

Table 1 - Historical Private Supply Well Analytical Table

Inactive Exxon Facility #28077
14258 Jarrettsville Pike
Phoenix, Maryland

Map/Parcel/Lot	Address	Sample Date	POET Sample Point	MTBE (µg/L)	Benzene (µg/L)	Toluene (µg/L)	Ethyl-benzene (µg/L)	Total Xylenes (µg/L)	Naph-thalene (µg/L)	DIPE (µg/L)	ETBE (µg/L)	TAME (µg/L)	TBA (µg/L)
M36P073L01	3616 Southside Avenue	1/8/2009		ND(0.50)	ND(0.50)	ND(0.50)	ND(0.50)	ND(0.50)	ND(0.50)	ND(0.50)	ND(0.50)	ND(0.50)	ND(5.0)
M36P073L01	3616 Southside Avenue	7/9/2009		ND(0.50)	ND(0.50)	ND(0.50)	ND(0.50)	ND(0.50)	ND(0.50)	ND(0.50)	ND(0.50)	ND(0.50)	ND(5.0)
M36P073L01	3616 Southside Avenue	1/15/2010		ND(0.50)	ND(0.50)	ND(0.50)	ND(0.50)	ND(0.50)	ND(0.50)	ND(0.50)	ND(0.50)	ND(0.50)	ND(5.0)
M36P073L01	3616 Southside Avenue	7/9/2010		ND(0.50)	ND(0.50)	ND(0.50)	ND(0.50)	ND(0.50)	ND(0.50)	ND(0.50)	ND(0.50)	ND(0.50)	ND(5.0)
M36P073L01	3616 Southside Avenue	11/18/2010		ND(0.50)	ND(0.50)	ND(0.50)	ND(0.50)	ND(0.50)	ND(0.50)	ND(0.50)	ND(0.50)	ND(0.50)	ND(5.0)
M36P073L01	3616 Southside Avenue	7/20/2011		ND(0.50)	ND(0.50)	ND(0.50)	ND(0.50)	ND(0.50)	ND(0.50)	ND(0.50)	ND(0.50)	ND(0.50)	ND(5.0)
M36P073L01	3616 Southside Avenue	1/17/2012		ND(0.50)	ND(0.50)	ND(0.50)	ND(0.50)	ND(0.50)	ND(0.50)	ND(0.50)	ND(0.50)	ND(0.50)	ND(5.0)
M36P073L01	3616 Southside Avenue	7/10/2012		ND(0.50)	ND(0.50)	ND(0.50)	ND(0.50)	ND(0.50)	ND(0.50)	ND(0.50)	ND(0.50)	ND(0.50)	ND(5.0)
M36P073L01	3616 Southside Avenue	11/28/2012		ND(0.50)	ND(0.50)	ND(0.50)	ND(0.50)	ND(0.50)	ND(0.50)	ND(0.50)	ND(0.50)	ND(0.50)	ND(5.0)
M36P073L01	3616 Southside Avenue	12/17/2012		ND(0.50)	ND(0.50)	ND(0.50)	ND(0.50)	ND(0.50)	ND(0.50)	ND(0.50)	ND(0.50)	ND(0.50)	ND(5.0)
M36P073L01	3616 Southside Avenue	1/14/2013		ND(0.50)	ND(0.50)	ND(0.50)	ND(0.50)	ND(0.50)	ND(0.50)	ND(0.50)	ND(0.50)	ND(0.50)	ND(5.0)
M36P073L01	3616 Southside Avenue	4/9/2013		ND(0.50)	ND(0.50)	ND(0.50)	ND(0.50)	ND(0.50)	ND(0.50)	ND(0.50)	ND(0.50)	ND(0.50)	ND(5.0)
M36P073L01	3616 Southside Avenue	7/10/2013		ND(0.50)	ND(0.50)	ND(0.50)	ND(0.50)	ND(0.50)	ND(0.50)	ND(0.50)	ND(0.50)	ND(0.50)	ND(5.0)
M36P073L01	3616 Southside Avenue	10/9/2013		ND(0.50)	ND(0.50)	ND(0.50)	ND(0.50)	ND(0.50)	ND(0.50)	ND(0.50)	ND(0.50)	ND(0.50)	ND(5.0)
M36P073L01	3616 Southside Avenue	1/13/2014		ND(0.50)	ND(0.50)	ND(0.50)	ND(0.50)	ND(0.50)	ND(0.50)	ND(0.50)	ND(0.50)	ND(0.50)	ND(5.0)
M36P073L01	3616 Southside Avenue	4/14/2014		ND(0.50)	ND(0.50)	ND(0.50)	ND(0.50)	ND(0.50)	ND(0.50)	ND(0.50)	ND(0.50)	ND(0.50)	ND(5.0)
M36P073L01	3616 Southside Avenue	7/9/2014		ND(0.50)	ND(0.50)	ND(0.50)	ND(0.50)	ND(0.50)	ND(0.50)	ND(0.50)	ND(0.50)	ND(0.50)	ND(5.0)
M36P073L01	3616 Southside Avenue	10/8/2014		ND(0.50)	ND(0.50)	ND(0.50)	ND(0.50)	ND(0.50)	ND(0.50)	ND(0.50)	ND(0.50)	ND(0.50)	ND(5.0)
M36P073L01	3616 Southside Avenue	1/19/2015		ND(0.5)	ND(0.5)	ND(0.5)	ND(0.5)	ND(0.5)	ND(0.50)	ND(0.50)	ND(0.50)	ND(0.50)	ND(25.0)
M36P073L01	3616 Southside Avenue	4/9/2015		ND(0.5)	ND(0.5)	ND(0.5)	ND(0.5)	ND(0.5)	ND(0.5)	ND(0.5)	ND(0.5)	ND(0.5)	ND(25)
M36P073L01	3616 Southside Avenue	7/14/2015		ND(0.5)	ND(0.5)	ND(0.5)	ND(0.5)	ND(0.5)	ND(0.5)	ND(0.5)	ND(0.5)	ND(0.5)	ND(25)
M36P073L01	3616 Southside Avenue	10/26/2015		ND(0.5)	ND(0.5)	ND(0.5)	ND(0.5)	ND(0.5)	ND(0.5)	ND(0.5)	ND(0.5)	ND(0.5)	ND(25)
M36P245L02	3617 Southside Avenue	3/15/2006		0.24 J	ND(0.50)	ND(0.50)	ND(0.50)	ND(0.50)	ND(0.50)	ND(0.50)	ND(0.50)	ND(0.50)	ND(5.0)
M36P245L02	3617 Southside Avenue	4/17/2006		0.26 J	ND(0.50)	ND(0.50)	ND(0.50)	ND(0.50)	ND(0.50)	ND(0.50)	ND(0.50)	ND(0.50)	ND(5.0)
M36P245L02	3617 Southside Avenue	6/14/2006		0.22 J	ND(0.50)	ND(0.50)	ND(0.50)	ND(0.50)	ND(0.50)	ND(0.50)	ND(0.50)	ND(0.50)	ND(5.0)
M36P245L02	3617 Southside Avenue	8/21/2006		0.21 J	ND(0.50)	ND(0.50)	ND(0.50)	ND(0.50)	ND(0.50)	ND(0.50)	ND(0.50)	ND(0.50)	ND(5.0)
M36P245L02	3617 Southside Avenue	1/26/2007		ND(0.50)	ND(0.50)	ND(0.50)	ND(0.50)	ND(0.50)	ND(0.50)	ND(0.50)	ND(0.50)	ND(0.50)	ND(5.0)
M36P245L02	3617 Southside Avenue	7/17/2007		0.17 J	ND(0.50)	ND(0.50)	ND(0.50)	ND(0.50)	ND(0.50)	ND(0.50)	ND(0.50)	ND(0.50)	ND(5.0)
M36P245L02	3617 Southside Avenue	1/16/2008		0.17 J	ND(0.50)	ND(0.50)	ND(0.50)	ND(0.50)	ND(0.50)	ND(0.50)	ND(0.50)	ND(0.50)	ND(5.0)
M36P245L02	3617 Southside Avenue	7/16/2008		0.12 J	ND(0.50)	ND(0.50)	ND(0.50)	ND(0.50)	ND(0.50)	ND(0.50)	ND(0.50)	ND(0.50)	ND(5.0)

Table 1 - Historical Private Supply Well Analytical Table

Inactive Exxon Facility #28077
14258 Jarrettsville Pike
Phoenix, Maryland

Map/Parcel/Lot	Address	Sample Date	POET Sample Point	MTBE (µg/L)	Benzene (µg/L)	Toluene (µg/L)	Ethyl-benzene (µg/L)	Total Xylenes (µg/L)	Naph-thalene (µg/L)	DIPE (µg/L)	ETBE (µg/L)	TAME (µg/L)	TBA (µg/L)
M36P245L02	3617 Southside Avenue	1/8/2009		0.16 J	ND(0.50)	ND(0.50)	ND(0.50)	ND(0.50)	ND(0.50)	ND(0.50)	ND(0.50)	ND(0.50)	ND(5.0)
M36P245L02	3617 Southside Avenue	7/9/2009		0.11 J	ND(0.50)	ND(0.50)	ND(0.50)	ND(0.50)	ND(0.50)	ND(0.50)	ND(0.50)	ND(0.50)	ND(5.0)
M36P245L02	3617 Southside Avenue	1/11/2010		ND(0.50)	ND(0.50)	ND(0.50)	ND(0.50)	ND(0.50)	ND(0.50)	ND(0.50)	ND(0.50)	ND(0.50)	ND(5.0)
M36P245L02	3617 Southside Avenue	7/16/2010		ND(0.50)	ND(0.50)	ND(0.50)	ND(0.50)	ND(0.50)	ND(0.50)	ND(0.50)	ND(0.50)	ND(0.50)	ND(5.0)
M36P245L02	3617 Southside Avenue	11/10/2010		ND(0.50)	ND(0.50)	ND(0.50)	ND(0.50)	ND(0.50)	ND(0.50)	ND(0.50)	ND(0.50)	ND(0.50)	ND(5.0)
M36P245L02	3617 Southside Avenue	7/11/2011		0.065 J	ND(0.50)	ND(0.50)	ND(0.50)	ND(0.50)	ND(0.50)	ND(0.50)	ND(0.50)	ND(0.50)	ND(5.0)
M36P245L02	3617 Southside Avenue	1/18/2012		ND(0.50)	ND(0.50)	ND(0.50)	ND(0.50)	ND(0.50)	ND(0.50)	ND(0.50)	ND(0.50)	ND(0.50)	ND(5.0)
M36P245L02	3617 Southside Avenue	7/18/2012		ND(0.50)	ND(0.50)	ND(0.50)	ND(0.50)	ND(0.50)	ND(0.50)	ND(0.50)	ND(0.50)	ND(0.50)	ND(5.0)
M36P245L02	3617 Southside Avenue	11/27/2012		ND(0.50)	ND(0.50)	ND(0.50)	ND(0.50)	ND(0.50)	ND(0.50)	ND(0.50)	ND(0.50)	ND(0.50)	ND(5.0)
M36P245L02	3617 Southside Avenue	12/17/2012		ND(0.50)	ND(0.50)	ND(0.50)	ND(0.50)	ND(0.50)	ND(0.50)	ND(0.50)	ND(0.50)	ND(0.50)	ND(5.0)
M36P245L02	3617 Southside Avenue	1/14/2013		ND(0.50)	ND(0.50)	ND(0.50)	ND(0.50)	ND(0.50)	ND(0.50)	ND(0.50)	ND(0.50)	ND(0.50)	ND(5.0)
M36P245L02	3617 Southside Avenue	4/9/2013		ND(0.50)	ND(0.50)	ND(0.50)	ND(0.50)	ND(0.50)	ND(0.50)	ND(0.50)	ND(0.50)	ND(0.50)	ND(5.0)
M36P245L02	3617 Southside Avenue	7/10/2013		ND(0.50)	ND(0.50)	ND(0.50)	ND(0.50)	ND(0.50)	ND(0.50)	ND(0.50)	ND(0.50)	ND(0.50)	ND(5.0)
M36P245L02	3617 Southside Avenue	10/10/2013		ND(0.50)	ND(0.50)	ND(0.50)	ND(0.50)	ND(0.50)	ND(0.50)	ND(0.50)	ND(0.50)	ND(0.50)	ND(5.0)
M36P245L02	3617 Southside Avenue	1/13/2014		ND(0.50)	ND(0.50)	ND(0.50)	ND(0.50)	ND(0.50)	ND(0.50)	ND(0.50)	ND(0.50)	ND(0.50)	ND(5.0)
M36P245L02	3617 Southside Avenue	4/23/2014		ND(0.50)	ND(0.50)	ND(0.50)	ND(0.50)	ND(0.50)	ND(0.50)	ND(0.50)	ND(0.50)	ND(0.50)	ND(5.0)
M36P245L02	3617 Southside Avenue	7/31/2014		ND(0.50)	ND(0.50)	ND(0.50)	ND(0.50)	ND(0.50)	ND(0.50)	ND(0.50)	ND(0.50)	ND(0.50)	ND(5.0)
M36P245L02	3617 Southside Avenue	10/17/2014		ND(0.50)	ND(0.50)	ND(0.50)	ND(0.50)	ND(0.50)	ND(0.50)	ND(0.50)	ND(0.50)	ND(0.50)	ND(5.0)
M36P245L02	3617 Southside Avenue	1/20/2015		ND(0.5)	ND(0.5)	ND(0.5)	ND(0.5)	ND(0.5)	ND(0.50)	ND(0.50)	ND(0.50)	ND(0.50)	ND(25.0)
M36P245L02	3617 Southside Avenue	4/13/2015		ND(0.5)	ND(0.5)	ND(0.5)	ND(0.5)	ND(0.5)	ND(0.5)	ND(0.5)	ND(0.5)	ND(0.5)	ND(25)
M36P245L02	3617 Southside Avenue	7/14/2015		ND(0.5)	ND(0.5)	ND(0.5)	ND(0.5)	ND(0.5)	ND(0.5)	ND(0.5)	ND(0.5)	ND(0.5)	ND(25)
M36P245L02	3617 Southside Avenue	11/13/2015		ND(0.5)	ND(0.5)	ND(0.5)	ND(0.5)	ND(0.5)	ND(0.5)	ND(0.5)	ND(0.5)	ND(0.5)	ND(25)
M36P225LNA	3627 Southside Avenue	3/14/2006		ND(0.50)	ND(0.50)	ND(0.50)	ND(0.50)	ND(0.50)	ND(0.50)	ND(0.50)	ND(0.50)	ND(0.50)	ND(5.0)
M36P225LNA	3627 Southside Avenue	4/17/2006		ND(0.50)	ND(0.50)	ND(0.50)	ND(0.50)	ND(0.50)	ND(0.50)	ND(0.50)	ND(0.50)	ND(0.50)	ND(5.0)
M36P225LNA	3627 Southside Avenue	6/14/2006		ND(0.50)	ND(0.50)	ND(0.50)	ND(0.50)	ND(0.50)	ND(0.50)	ND(0.50)	ND(0.50)	ND(0.50)	ND(5.0)
M36P225LNA	3627 Southside Avenue	8/16/2006		ND(0.50)	ND(0.50)	ND(0.50)	ND(0.50)	ND(0.50)	ND(0.50)	ND(0.50)	ND(0.50)	ND(0.50)	ND(5.0)
M36P225LNA	3627 Southside Avenue	1/22/2007		ND(0.50)	ND(0.50)	ND(0.50)	ND(0.50)	ND(0.50)	ND(0.50)	ND(0.50)	ND(0.50)	ND(0.50)	ND(5.0)
M36P225LNA	3627 Southside Avenue	4/9/2007		ND(0.50)	ND(0.50)	ND(0.50)	ND(0.50)	ND(0.50)	ND(0.50)	ND(0.50)	ND(0.50)	ND(0.50)	ND(5.0)
M36P225LNA	3627 Southside Avenue	7/17/2007		ND(0.50)	ND(0.50)	ND(0.50)	ND(0.50)	ND(0.50)	ND(0.50)	ND(0.50)	ND(0.50)	ND(0.50)	ND(5.0)
M36P225LNA	3627 Southside Avenue	10/22/2007		ND(0.50)	ND(0.50)	ND(0.50)	ND(0.50)	ND(0.50)	ND(0.50)	ND(0.50)	ND(0.50)	ND(0.50)	ND(5.0)

Table 1 - Historical Private Supply Well Analytical Table

Inactive Exxon Facility #28077
14258 Jarrettsville Pike
Phoenix, Maryland

Map/Parcel/Lot	Address	Sample Date	POET Sample Point	MTBE (µg/L)	Benzene (µg/L)	Toluene (µg/L)	Ethyl-benzene (µg/L)	Total Xylenes (µg/L)	Naph-thalene (µg/L)	DIPE (µg/L)	ETBE (µg/L)	TAME (µg/L)	TBA (µg/L)
M36P225LNA	3627 Southside Avenue	1/15/2008		ND(0.50)	ND(0.50)	ND(0.50)	ND(0.50)	ND(0.50)	ND(0.50)	ND(0.50)	ND(0.50)	ND(0.50)	ND(5.0)
M36P225LNA	3627 Southside Avenue	4/2/2008		0.13 J	ND(0.50)	ND(0.50)	ND(0.50)	ND(0.50)	ND(0.50)	ND(0.50)	ND(0.50)	ND(0.50)	ND(5.0)
M36P225LNA	3627 Southside Avenue	7/14/2008		0.14 J	ND(0.50)	ND(0.50)	ND(0.50)	ND(0.50)	ND(0.50)	ND(0.50)	ND(0.50)	ND(0.50)	ND(5.0)
M36P225LNA	3627 Southside Avenue	10/8/2008		ND(0.50)	ND(0.50)	ND(0.50)	ND(0.50)	ND(0.50)	ND(0.50)	ND(0.50)	ND(0.50)	ND(0.50)	ND(5.0)
M36P225LNA	3627 Southside Avenue	1/13/2009		ND(0.50)	ND(0.50)	ND(0.50)	ND(0.50)	ND(0.50)	ND(0.50)	ND(0.50)	ND(0.50)	ND(0.50)	ND(5.0)
M36P225LNA	3627 Southside Avenue	4/1/2009		ND(0.50)	ND(0.50)	ND(0.50)	ND(0.50)	ND(0.50)	ND(0.50)	ND(0.50)	ND(0.50)	ND(0.50)	ND(5.0)
M36P225LNA	3627 Southside Avenue	7/9/2009		ND(0.50)	ND(0.50)	ND(0.50)	ND(0.50)	ND(0.50)	ND(0.50)	ND(0.50)	ND(0.50)	ND(0.50)	ND(5.0)
M36P225LNA	3627 Southside Avenue	10/7/2009		ND(0.50)	ND(0.50)	ND(0.50)	ND(0.50)	ND(0.50)	ND(0.50)	ND(0.50)	ND(0.50)	ND(0.50)	ND(5.0)
M36P225LNA	3627 Southside Avenue	1/11/2010		ND(0.50)	ND(0.50)	ND(0.50)	ND(0.50)	ND(0.50)	ND(0.50)	ND(0.50)	ND(0.50)	ND(0.50)	ND(5.0)
M36P225LNA	3627 Southside Avenue	4/12/2010		ND(0.50)	ND(0.50)	ND(0.50)	ND(0.50)	ND(0.50)	ND(0.50)	ND(0.50)	ND(0.50)	ND(0.50)	ND(5.0)
M36P225LNA	3627 Southside Avenue	7/13/2010		ND(0.50)	ND(0.50)	ND(0.50)	ND(0.50)	ND(0.50)	ND(0.50)	ND(0.50)	ND(0.50)	ND(0.50)	ND(5.0)
M36P225LNA	3627 Southside Avenue	10/19/2010		ND(0.50)	ND(0.50)	ND(0.50)	ND(0.50)	ND(0.50)	ND(0.50)	ND(0.50)	ND(0.50)	ND(0.50)	ND(5.0)
M36P225LNA	3627 Southside Avenue	1/13/2011		ND(0.50)	ND(0.50)	ND(0.50)	ND(0.50)	ND(0.50)	ND(0.50)	ND(0.50)	ND(0.50)	ND(0.50)	ND(5.0)
M36P225LNA	3627 Southside Avenue	4/12/2011		ND(0.50)	ND(0.50)	ND(0.50)	ND(0.50)	ND(0.50)	ND(0.50)	ND(0.50)	ND(0.50)	ND(0.50)	ND(5.0)
M36P225LNA	3627 Southside Avenue	7/11/2011		ND(0.50)	ND(0.50)	ND(0.50)	ND(0.50)	ND(0.50)	ND(0.50)	ND(0.50)	ND(0.50)	ND(0.50)	ND(5.0)
M36P225LNA	3627 Southside Avenue	10/17/2011		ND(0.50)	ND(0.50)	ND(0.50)	ND(0.50)	ND(0.50)	ND(0.50)	ND(0.50)	ND(0.50)	ND(0.50)	ND(5.0)
M36P225LNA	3627 Southside Avenue	1/11/2012		ND(0.50)	ND(0.50)	ND(0.50)	ND(0.50)	ND(0.50)	ND(0.50)	ND(0.50)	ND(0.50)	ND(0.50)	ND(5.0)
M36P225LNA	3627 Southside Avenue	4/11/2012		ND(0.50)	ND(0.50)	ND(0.50)	ND(0.50)	ND(0.50)	ND(0.50)	ND(0.50)	ND(0.50)	ND(0.50)	ND(5.0)
M36P225LNA	3627 Southside Avenue	7/9/2012		ND(0.50)	ND(0.50)	ND(0.50)	ND(0.50)	ND(0.50)	ND(0.50)	ND(0.50)	ND(0.50)	ND(0.50)	ND(5.0)
M36P225LNA	3627 Southside Avenue	10/8/2012		ND(0.50)	ND(0.50)	ND(0.50)	ND(0.50)	ND(0.50)	ND(0.50)	ND(0.50)	ND(0.50)	ND(0.50)	ND(5.0)
M36P225LNA	3627 Southside Avenue	11/28/2012		ND(0.50)	ND(0.50)	ND(0.50)	ND(0.50)	ND(0.50)	ND(0.50)	ND(0.50)	ND(0.50)	ND(0.50)	ND(5.0)
M36P225LNA	3627 Southside Avenue	12/19/2012		ND(0.50)	ND(0.50)	ND(0.50)	ND(0.50)	ND(0.50)	ND(0.50)	ND(0.50)	ND(0.50)	ND(0.50)	ND(5.0)
M36P225LNA	3627 Southside Avenue	1/16/2013		ND(0.50)	ND(0.50)	ND(0.50)	ND(0.50)	ND(0.50)	ND(0.50)	ND(0.50)	ND(0.50)	ND(0.50)	ND(5.0)
M36P225LNA	3627 Southside Avenue	4/9/2013		ND(0.50)	ND(0.50)	ND(0.50)	ND(0.50)	ND(0.50)	ND(0.50)	ND(0.50)	ND(0.50)	ND(0.50)	ND(5.0)
M36P225LNA	3627 Southside Avenue	7/11/2013		ND(0.50)	ND(0.50)	ND(0.50)	ND(0.50)	ND(0.50)	ND(0.50)	ND(0.50)	ND(0.50)	ND(0.50)	1.1 J
M36P225LNA	3627 Southside Avenue	10/11/2013		ND(0.50)	ND(0.50)	ND(0.50)	ND(0.50)	ND(0.50)	ND(0.50)	ND(0.50)	ND(0.50)	ND(0.50)	ND(5.0)
M36P225LNA	3627 Southside Avenue	1/23/2014		ND(0.50)	ND(0.50)	ND(0.50)	ND(0.50)	ND(0.50)	ND(0.50)	ND(0.50)	ND(0.50)	ND(0.50)	ND(5.0)
M36P225LNA	3627 Southside Avenue	4/15/2014		ND(0.50)	ND(0.50)	ND(0.50)	ND(0.50)	ND(0.50)	ND(0.50)	ND(0.50)	ND(0.50)	ND(0.50)	ND(5.0)
M36P225LNA	3627 Southside Avenue	7/9/2014		ND(0.50)	ND(0.50)	ND(0.50)	ND(0.50)	ND(0.50)	ND(0.50)	ND(0.50)	ND(0.50)	ND(0.50)	ND(5.0)
M36P225LNA	3627 Southside Avenue	10/15/2014		ND(0.50)	ND(0.50)	ND(0.50)	ND(0.50)	ND(0.50)	ND(0.50)	ND(0.50)	ND(0.50)	ND(0.50)	ND(5.0)

Table 1 - Historical Private Supply Well Analytical Table

Inactive Exxon Facility #28077
14258 Jarrettsville Pike
Phoenix, Maryland

Map/Parcel/Lot	Address	Sample Date	POET Sample Point	MTBE (µg/L)	Benzene (µg/L)	Toluene (µg/L)	Ethyl-benzene (µg/L)	Total Xylenes (µg/L)	Naph-thalene (µg/L)	DIPE (µg/L)	ETBE (µg/L)	TAME (µg/L)	TBA (µg/L)
M36P225LNA	3627 Southside Avenue	2/5/2015		ND(0.5)	ND(0.5)	ND(0.5)	ND(0.5)	ND(0.5)	ND(0.5)	ND(0.5)	ND(0.5)	ND(0.5)	ND(25)
M36P225LNA	3627 Southside Avenue	4/13/2015		ND(0.5)	ND(0.5)	ND(0.5)	ND(0.5)	ND(0.5)	ND(0.5)	ND(0.5)	ND(0.5)	ND(0.5)	ND(25)
M36P225LNA	3627 Southside Avenue	7/15/2015		ND(0.5)	ND(0.5)	ND(0.5)	ND(0.5)	ND(0.5)	ND(0.5)	ND(0.5)	ND(0.5)	ND(0.5)	ND(25)
M36P225LNA	3627 Southside Avenue	11/4/2015		ND(0.5)	ND(0.5)	ND(0.5)	ND(0.5)	ND(0.5)	ND(0.5)	ND(0.5)	ND(0.5)	ND(0.5)	ND(25)
M36P122LNA	3627A Southside Avenue	3/21/2006	PIO	0.30 J	ND(0.50)	ND(0.50)	ND(0.50)	ND(0.50)	ND(0.50)	ND(0.50)	ND(0.50)	ND(0.50)	ND(5.0)
M36P122LNA	3627A Southside Avenue	4/19/2006	PIO	0.38 J	ND(0.50)	ND(0.50)	ND(0.50)	ND(0.50)	ND(0.50)	ND(0.50)	ND(0.50)	ND(0.50)	ND(5.0)
M36P122LNA	3627A Southside Avenue	6/14/2006	PIO	ND(0.50)	ND(0.50)	ND(0.50)	ND(0.50)	ND(0.50)	ND(0.50)	ND(0.50)	ND(0.50)	ND(0.50)	ND(5.0)
M36P122LNA	3627A Southside Avenue	8/16/2006	PIO	0.29 J	ND(0.50)	ND(0.50)	ND(0.50)	ND(0.50)	ND(0.50)	ND(0.50)	ND(0.50)	ND(0.50)	ND(5.0)
M36P122LNA	3627A Southside Avenue	1/22/2007	PIO	0.33 J	ND(0.50)	ND(0.50)	ND(0.50)	ND(0.50)	ND(0.50)	ND(0.50)	ND(0.50)	ND(0.50)	ND(5.0)
M36P122LNA	3627A Southside Avenue	4/9/2007	PIO	ND(0.50)	ND(0.50)	ND(0.50)	ND(0.50)	ND(0.50)	ND(0.50)	ND(0.50)	ND(0.50)	ND(0.50)	ND(5.0)
M36P122LNA	3627A Southside Avenue	7/17/2007	PIO	0.26 J	ND(0.50)	ND(0.50)	ND(0.50)	ND(0.50)	ND(0.50)	ND(0.50)	ND(0.50)	ND(0.50)	ND(5.0)
M36P122LNA	3627A Southside Avenue	10/24/2007	PIO	0.54	ND(0.50)	ND(0.50)	ND(0.50)	ND(0.50)	ND(0.50)	ND(0.50)	ND(0.50)	ND(0.50)	ND(5.0)
M36P122LNA	3627A Southside Avenue	1/15/2008	PIO	0.76	ND(0.50)	ND(0.50)	ND(0.50)	ND(0.50)	ND(0.50)	ND(0.50)	ND(0.50)	ND(0.50)	ND(5.0)
M36P122LNA	3627A Southside Avenue	4/3/2008	PIO	0.76	ND(0.50)	0.20 J	ND(0.50)	ND(0.50)	ND(0.50)	ND(0.50)	ND(0.50)	ND(0.50)	ND(5.0)
M36P122LNA	3627A Southside Avenue	7/14/2008	PIO	0.48 J	ND(0.50)	0.12 J	ND(0.50)	ND(0.50)	ND(0.50)	ND(0.50)	ND(0.50)	ND(0.50)	ND(5.0)
M36P122LNA	3627A Southside Avenue	10/8/2008	PIO	0.68	ND(0.50)	ND(0.50)	ND(0.50)	ND(0.50)	ND(0.50)	ND(0.50)	ND(0.50)	ND(0.50)	ND(5.0)
M36P122LNA	3627A Southside Avenue	1/13/2009	PIO	0.92	ND(0.50)	ND(0.50)	ND(0.50)	ND(0.50)	ND(0.50)	ND(0.50)	ND(0.50)	ND(0.50)	ND(5.0)
M36P122LNA	3627A Southside Avenue	4/2/2009	PIO	0.50	ND(0.50)	ND(0.50)	ND(0.50)	ND(0.50)	ND(0.50)	ND(0.50)	ND(0.50)	ND(0.50)	ND(5.0)
M36P122LNA	3627A Southside Avenue	7/9/2009	PIO	0.64	ND(0.50)	ND(0.50)	ND(0.50)	ND(0.50)	ND(0.50)	ND(0.50)	ND(0.50)	ND(0.50)	ND(5.0)
M36P122LNA	3627A Southside Avenue	10/8/2009	PIO	0.89	ND(0.50)	ND(0.50)	ND(0.50)	ND(0.50)	ND(0.50)	ND(0.50)	ND(0.50)	ND(0.50)	ND(5.0)
M36P122LNA	3627A Southside Avenue	1/11/2010	PIO	ND(0.50)	ND(0.50)	ND(0.50)	ND(0.50)	ND(0.50)	ND(0.50)	ND(0.50)	ND(0.50)	ND(0.50)	ND(5.0)
M36P122LNA	3627A Southside Avenue	4/12/2010	PIO	ND(0.50)	ND(0.50)	0.20 J	ND(0.50)	ND(0.50)	ND(0.50)	ND(0.50)	ND(0.50)	ND(0.50)	ND(5.0)
M36P122LNA	3627A Southside Avenue	7/13/2010	PIO	0.50	ND(0.50)	2.6	ND(0.50)	ND(0.50)	ND(0.50)	ND(0.50)	ND(0.50)	ND(0.50)	ND(5.0)
M36P122LNA	3627A Southside Avenue	10/21/2010	PIO	1.6	ND(0.50)	ND(0.50)	ND(0.50)	ND(0.50)	ND(0.50)	ND(0.50)	0.067 J	ND(0.50)	ND(5.0)
M36P122LNA	3627A Southside Avenue	1/13/2011	PIO	1.9	ND(0.50)	ND(0.50)	ND(0.50)	ND(0.50)	ND(0.50)	ND(0.50)	0.10 J	ND(0.50)	ND(5.0)
M36P122LNA	3627A Southside Avenue	4/11/2011	PIO	0.87	ND(0.50)	ND(0.50)	ND(0.50)	ND(0.50)	ND(0.50)	ND(0.50)	ND(0.50)	ND(0.50)	ND(5.0)
M36P122LNA	3627A Southside Avenue	7/11/2011	PIO	1.3	ND(0.50)	ND(0.50)	ND(0.50)	ND(0.50)	ND(0.50)	ND(0.50)	ND(0.50)	ND(0.50)	ND(5.0)
M36P122LNA	3627A Southside Avenue	10/17/2011	PIO	1.8	ND(0.50)	ND(0.50)	ND(0.50)	ND(0.50)	ND(0.50)	ND(0.50)	ND(0.50)	ND(0.50)	ND(5.0)
M36P122LNA	3627A Southside Avenue	1/11/2012	PIO	1.6	ND(0.50)	ND(0.50)	ND(0.50)	ND(0.50)	ND(0.50)	ND(0.50)	ND(0.50)	ND(0.50)	ND(5.0)
M36P122LNA	3627A Southside Avenue	4/11/2012	PIO	2.4	ND(0.50)	ND(0.50)	ND(0.50)	ND(0.50)	ND(0.50)	ND(0.50)	ND(0.50)	0.097 J	ND(5.0)

Table 1 - Historical Private Supply Well Analytical Table

Inactive Exxon Facility #28077
14258 Jarrettsville Pike
Phoenix, Maryland

Map/Parcel/Lot	Address	Sample Date	POET Sample Point	MTBE (µg/L)	Benzene (µg/L)	Toluene (µg/L)	Ethyl-benzene (µg/L)	Total Xylenes (µg/L)	Naph-thalene (µg/L)	DIPE (µg/L)	ETBE (µg/L)	TAME (µg/L)	TBA (µg/L)
M36P122LNA	3627A Southside Avenue	7/13/2012	PIO	5.4	ND(0.50)	0.13 J	ND(0.50)	ND(0.50)	ND(0.50)	ND(0.50)	0.12 J	0.30 J	ND(5.0)
M36P122LNA	3627A Southside Avenue	9/11/2012	PEO	0.20 J	ND(0.50)	ND(0.50)	ND(0.50)	ND(0.50)	ND(0.50)	ND(0.50)	ND(0.50)	ND(0.50)	ND(5.0)
M36P122LNA	3627A Southside Avenue	9/11/2012	PIO	7.3	ND(0.50)	ND(0.50)	ND(0.50)	ND(0.50)	ND(0.50)	ND(0.50)	0.14 J	0.40 J	ND(5.0)
M36P122LNA	3627A Southside Avenue	10/2/2012	PIO	8.7	ND(0.50)	ND(0.50)	ND(0.50)	ND(0.50)	ND(0.50)	ND(0.50)	0.17 J	0.47 J	ND(5.0)
M36P122LNA	3627A Southside Avenue	11/6/2012	PEO	7.0	0.066 J	ND(0.50)	ND(0.50)	ND(0.50)	ND(0.50)	ND(0.50)	0.16 J	0.54	ND(5.0)
M36P122LNA	3627A Southside Avenue	11/6/2012	PIO	7.3	0.074 J	ND(0.50)	ND(0.50)	ND(0.50)	ND(0.50)	ND(0.50)	0.16 J	0.55	ND(5.0)
M36P122LNA	3627A Southside Avenue	12/4/2012	PEO	0.29 J	ND(0.50)	ND(0.50)	ND(0.50)	ND(0.50)	ND(0.50)	ND(0.50)	ND(0.50)	ND(0.50)	ND(5.0)
M36P122LNA	3627A Southside Avenue	12/4/2012	PIO	9.4	0.084 J	ND(0.50)	ND(0.50)	ND(0.50)	ND(0.50)	ND(0.50)	0.19 J	0.61	ND(5.0)
M36P122LNA	3627A Southside Avenue	1/8/2013	PEO	0.31 J	ND(0.50)	ND(0.50)	ND(0.50)	ND(0.50)	ND(0.50)	ND(0.50)	ND(0.50)	ND(0.50)	ND(5.0)
M36P122LNA	3627A Southside Avenue	1/8/2013	PIO	7.6	ND(0.50)	ND(0.50)	ND(0.50)	ND(0.50)	ND(0.50)	ND(0.50)	0.12 J	0.49 J	ND(5.0)
M36P122LNA	3627A Southside Avenue	2/6/2013	PEO	0.63	ND(0.50)	ND(0.50)	ND(0.50)	ND(0.50)	ND(0.50)	ND(0.50)	ND(0.50)	ND(0.50)	ND(5.0)
M36P122LNA	3627A Southside Avenue	2/6/2013	PIO	0.37 J	ND(0.50)	ND(0.50)	ND(0.50)	ND(0.50)	ND(0.50)	ND(0.50)	ND(0.50)	ND(0.50)	ND(5.0)
M36P122LNA	3627A Southside Avenue	3/5/2013	PEO	1.1	ND(0.50)	ND(0.50)	ND(0.50)	ND(0.50)	ND(0.50)	ND(0.50)	ND(0.50)	ND(0.50)	ND(5.0)
M36P122LNA	3627A Southside Avenue	3/5/2013	PIO	10.3	0.10 J	ND(0.50)	ND(0.50)	ND(0.50)	ND(0.50)	ND(0.50)	0.19 J	0.81	ND(5.0)
M36P122LNA	3627A Southside Avenue	4/2/2013	PEO	1.1	ND(0.50)	ND(0.50)	ND(0.50)	ND(0.50)	ND(0.50)	ND(0.50)	ND(0.50)	ND(0.50)	ND(5.0)
M36P122LNA	3627A Southside Avenue	4/2/2013	PIO	10.3	0.12 J	ND(0.50)	ND(0.50)	ND(0.50)	ND(0.50)	ND(0.50)	0.18 J	0.77	ND(5.0)
M36P122LNA	3627A Southside Avenue	5/7/2013	PEO	ND(0.50)	ND(0.50)	ND(0.50)	ND(0.50)	ND(0.50)	ND(0.50)	ND(0.50)	ND(0.50)	ND(0.50)	ND(5.0)
M36P122LNA	3627A Southside Avenue	5/7/2013	PIO	8.4	0.051 J	0.12 J	ND(0.50)	ND(0.50)	ND(0.50)	ND(0.50)	0.14 J	0.70	ND(5.0)
M36P122LNA	3627A Southside Avenue	6/4/2013	PEO	ND(0.50)	ND(0.50)	ND(0.50)	ND(0.50)	ND(0.50)	ND(0.50)	ND(0.50)	ND(0.50)	ND(0.50)	ND(5.0)
M36P122LNA	3627A Southside Avenue	6/4/2013	PIO	9.5	ND(0.50)	ND(0.50)	ND(0.50)	ND(0.50)	ND(0.50)	ND(0.50)	0.15 J	0.55	ND(5.0)
M36P122LNA	3627A Southside Avenue	7/2/2013	PEO	ND(0.50)	ND(0.50)	ND(0.50)	ND(0.50)	ND(0.50)	ND(0.50)	ND(0.50)	ND(0.50)	ND(0.50)	ND(5.0)
M36P122LNA	3627A Southside Avenue	7/2/2013	PIO	12.4	0.083 J	ND(0.50)	ND(0.50)	ND(0.50)	ND(0.50)	ND(0.50)	0.19 J	0.85	ND(5.0)
M36P122LNA	3627A Southside Avenue	8/6/2013	PEO	ND(0.50)	ND(0.50)	1.1	ND(0.50)	ND(0.50)	ND(0.50)	ND(0.50)	ND(0.50)	ND(0.50)	ND(5.0)
M36P122LNA	3627A Southside Avenue	8/6/2013	PIO	14.8	ND(0.50)	1.0	ND(0.50)	ND(0.50)	ND(0.50)	ND(0.50)	0.20 J	0.88	ND(5.0)
M36P122LNA	3627A Southside Avenue	8/14/2013	PEO	ND(0.50)	ND(0.50)	0.19 J	ND(0.50)	ND(0.50)	ND(0.50)	ND(0.50)	ND(0.50)	ND(0.50)	ND(5.0)
M36P122LNA	3627A Southside Avenue	8/14/2013	PIO	13.8	0.18 J	0.40 J	ND(0.50)	ND(0.50)	ND(0.50)	0.097 J	0.25 J	1.0	ND(5.0)
M36P122LNA	3627A Southside Avenue	9/10/2013	PEO	ND(0.50)	ND(0.50)	0.13 J	ND(0.50)	ND(0.50)	ND(0.50)	ND(0.50)	ND(0.50)	ND(0.50)	ND(5.0)
M36P122LNA	3627A Southside Avenue	9/10/2013	PIO	16.5	0.38 J	0.21 J	0.047 J	0.087 J	ND(0.50)	0.097 J	0.34 J	1.4	ND(5.0)
M36P122LNA	3627A Southside Avenue	10/8/2013	PEO	ND(0.50)	ND(0.50)	ND(0.50)	ND(0.50)	ND(0.50)	ND(0.50)	ND(0.50)	ND(0.50)	ND(0.50)	ND(5.0)
M36P122LNA	3627A Southside Avenue	10/8/2013	PIO	13.2	ND(0.50)	0.13 J	ND(0.50)	ND(0.50)	ND(0.50)	0.070 J	0.30 J	1.0	ND(5.0)

Table 1 - Historical Private Supply Well Analytical Table

Inactive Exxon Facility #28077
14258 Jarrettsville Pike
Phoenix, Maryland

Map/Parcel/Lot	Address	Sample Date	POET Sample Point	MTBE (µg/L)	Benzene (µg/L)	Toluene (µg/L)	Ethyl-benzene (µg/L)	Total Xylenes (µg/L)	Naph-thalene (µg/L)	DIPE (µg/L)	ETBE (µg/L)	TAME (µg/L)	TBA (µg/L)
M36P122LNA	3627A Southside Avenue	10/22/2013	PE	ND(0.50)	ND(0.50)	ND(0.50)	ND(0.50)	ND(0.50)	ND(0.50)	ND(0.50)	ND(0.50)	ND(0.50)	ND(5.0)
M36P122LNA	3627A Southside Avenue	10/22/2013	PI	8.9	0.19 J	0.074 J	ND(0.50)	ND(0.50)	ND(0.50)	0.056 J	0.21 J	0.81	ND(5.0)
M36P122LNA	3627A Southside Avenue	10/22/2013	PM	ND(0.50)	ND(0.50)	ND(0.50)	ND(0.50)	ND(0.50)	ND(0.50)	ND(0.50)	ND(0.50)	ND(0.50)	ND(5.0)
M36P122LNA	3627A Southside Avenue	11/4/2013	PE	ND(0.50)	ND(0.50)	ND(0.50)	ND(0.50)	ND(0.50)	ND(0.50)	ND(0.50)	ND(0.50)	ND(0.50)	ND(5.0)
M36P122LNA	3627A Southside Avenue	11/4/2013	PI	14.9	0.29 J	ND(0.50)	ND(0.50)	ND(0.50)	ND(0.50)	0.072 J	0.33 J	1.3	ND(5.0)
M36P122LNA	3627A Southside Avenue	11/4/2013	PM	ND(0.50)	ND(0.50)	ND(0.50)	ND(0.50)	ND(0.50)	ND(0.50)	ND(0.50)	ND(0.50)	ND(0.50)	ND(5.0)
M36P122LNA	3627A Southside Avenue	12/3/2013	PE	ND(0.50)	ND(0.50)	ND(0.50)	ND(0.50)	ND(0.50)	ND(0.50)	ND(0.50)	ND(0.50)	ND(0.50)	ND(5.0)
M36P122LNA	3627A Southside Avenue	12/3/2013	PI	16.5	0.28 J	ND(0.50)	ND(0.50)	ND(0.50)	ND(0.50)	0.081 J	0.39 J	1.4	ND(5.0)
M36P122LNA	3627A Southside Avenue	12/3/2013	PM	ND(0.50)	ND(0.50)	ND(0.50)	ND(0.50)	ND(0.50)	ND(0.50)	ND(0.50)	ND(0.50)	ND(0.50)	ND(5.0)
M36P122LNA	3627A Southside Avenue	12/19/2013	PE	ND(0.50)	ND(0.50)	ND(0.50)	ND(0.50)	ND(0.50)	ND(0.50)	ND(0.50)	ND(0.50)	ND(0.50)	ND(5.0)
M36P122LNA	3627A Southside Avenue	12/19/2013	PI	12.7	0.19 J	ND(0.50)	ND(0.50)	ND(0.50)	ND(0.50)	0.065 J	0.25 J	0.95	ND(5.0)
M36P122LNA	3627A Southside Avenue	12/19/2013	PM	ND(0.50)	ND(0.50)	ND(0.50)	ND(0.50)	ND(0.50)	ND(0.50)	ND(0.50)	ND(0.50)	ND(0.50)	ND(5.0)
M36P122LNA	3627A Southside Avenue	1/7/2014	PE	ND(0.50)	ND(0.50)	ND(0.50)	ND(0.50)	ND(0.50)	ND(0.50)	ND(0.50)	ND(0.50)	ND(0.50)	ND(5.0)
M36P122LNA	3627A Southside Avenue	1/7/2014	PI	17.1	0.18 J	ND(0.50)	ND(0.50)	ND(0.50)	ND(0.50)	0.074 J	0.31 J	1.2	ND(5.0)
M36P122LNA	3627A Southside Avenue	1/7/2014	PM	ND(0.50)	ND(0.50)	ND(0.50)	ND(0.50)	ND(0.50)	ND(0.50)	ND(0.50)	ND(0.50)	ND(0.50)	ND(5.0)
M36P122LNA	3627A Southside Avenue	2/4/2014	PE	ND(0.50)	ND(0.50)	ND(0.50)	ND(0.50)	ND(0.50)	ND(0.50)	ND(0.50)	ND(0.50)	ND(0.50)	ND(5.0)
M36P122LNA	3627A Southside Avenue	2/4/2014	PI	16.1	0.20 J	ND(0.50)	ND(0.50)	ND(0.50)	ND(0.50)	0.091 J	0.31 J	1.3	ND(5.0)
M36P122LNA	3627A Southside Avenue	2/4/2014	PM	ND(0.50)	ND(0.50)	ND(0.50)	ND(0.50)	ND(0.50)	ND(0.50)	ND(0.50)	ND(0.50)	ND(0.50)	ND(5.0)
M36P122LNA	3627A Southside Avenue	3/4/2014	PE	ND(0.50)	ND(0.50)	ND(0.50)	ND(0.50)	ND(0.50)	ND(0.50)	ND(0.50)	ND(0.50)	ND(0.50)	ND(5.0)
M36P122LNA	3627A Southside Avenue	3/4/2014	PI	14.8	0.20 J	ND(0.50)	ND(0.50)	ND(0.50)	ND(0.50)	0.072 J	0.27 J	1.0	ND(5.0)
M36P122LNA	3627A Southside Avenue	3/4/2014	PM	ND(0.50)	ND(0.50)	ND(0.50)	ND(0.50)	ND(0.50)	ND(0.50)	ND(0.50)	ND(0.50)	ND(0.50)	ND(5.0)
M36P122LNA	3627A Southside Avenue	4/8/2014	PE	ND(0.50)	ND(0.50)	ND(0.50)	ND(0.50)	ND(0.50)	ND(0.50)	ND(0.50)	ND(0.50)	ND(0.50)	ND(5.0)
M36P122LNA	3627A Southside Avenue	4/8/2014	PI	0.15 J	ND(0.50)	ND(0.50)	ND(0.50)	ND(0.50)	ND(0.50)	ND(0.50)	ND(0.50)	ND(0.50)	ND(5.0)
M36P122LNA	3627A Southside Avenue	4/8/2014	PM	ND(0.50)	ND(0.50)	ND(0.50)	ND(0.50)	ND(0.50)	ND(0.50)	ND(0.50)	ND(0.50)	ND(0.50)	ND(5.0)
M36P122LNA	3627A Southside Avenue	4/24/2014	PE	ND(0.50)	ND(0.50)	ND(0.50)	ND(0.50)	ND(0.50)	ND(0.50)	ND(0.50)	ND(0.50)	ND(0.50)	ND(5.0)
M36P122LNA	3627A Southside Avenue	4/24/2014	PI	0.11 J	ND(0.50)	ND(0.50)	ND(0.50)	ND(0.50)	ND(0.50)	ND(0.50)	ND(0.50)	ND(0.50)	ND(5.0)
M36P122LNA	3627A Southside Avenue	4/24/2014	PM	ND(0.50)	ND(0.50)	ND(0.50)	ND(0.50)	ND(0.50)	ND(0.50)	ND(0.50)	ND(0.50)	ND(0.50)	ND(5.0)
M36P122LNA	3627A Southside Avenue	5/6/2014	PE	ND(0.50)	ND(0.50)	ND(0.50)	ND(0.50)	ND(0.50)	ND(0.50)	ND(0.50)	ND(0.50)	ND(0.50)	ND(5.0)
M36P122LNA	3627A Southside Avenue	5/6/2014	PI	ND(0.50)	ND(0.50)	ND(0.50)	ND(0.50)	ND(0.50)	ND(0.50)	ND(0.50)	ND(0.50)	ND(0.50)	ND(5.0)
M36P122LNA	3627A Southside Avenue	5/6/2014	PM	ND(0.50)	ND(0.50)	ND(0.50)	ND(0.50)	ND(0.50)	ND(0.50)	ND(0.50)	ND(0.50)	ND(0.50)	ND(5.0)

Table 1 - Historical Private Supply Well Analytical Table

Inactive Exxon Facility #28077
14258 Jarrettsville Pike
Phoenix, Maryland

Map/Parcel/Lot	Address	Sample Date	POET Sample Point	MTBE (µg/L)	Benzene (µg/L)	Toluene (µg/L)	Ethyl-benzene (µg/L)	Total Xylenes (µg/L)	Naph-thalene (µg/L)	DIPE (µg/L)	ETBE (µg/L)	TAME (µg/L)	TBA (µg/L)
M36P122LNA	3627A Southside Avenue	6/3/2014	PE	ND(0.50)	ND(0.50)	ND(0.50)	ND(0.50)	ND(0.50)	ND(0.50)	ND(0.50)	ND(0.50)	ND(0.50)	ND(5.0)
M36P122LNA	3627A Southside Avenue	6/3/2014	PI	ND(0.50)	ND(0.50)	ND(0.50)	ND(0.50)	ND(0.50)	ND(0.50)	ND(0.50)	ND(0.50)	ND(0.50)	ND(5.0)
M36P122LNA	3627A Southside Avenue	6/3/2014	PM	ND(0.50)	ND(0.50)	ND(0.50)	ND(0.50)	ND(0.50)	ND(0.50)	ND(0.50)	ND(0.50)	ND(0.50)	ND(5.0)
M36P122LNA	3627A Southside Avenue	7/8/2014	PE	ND(0.50)	ND(0.50)	ND(0.50)	ND(0.50)	ND(0.50)	ND(0.50)	ND(0.50)	ND(0.50)	ND(0.50)	ND(5.0)
M36P122LNA	3627A Southside Avenue	7/8/2014	PI	1.1	ND(0.50)	ND(0.50)	ND(0.50)	ND(0.50)	ND(0.50)	ND(0.50)	ND(0.50)	ND(0.50)	ND(5.0)
M36P122LNA	3627A Southside Avenue	7/8/2014	PM	ND(0.50)	ND(0.50)	ND(0.50)	ND(0.50)	ND(0.50)	ND(0.50)	ND(0.50)	ND(0.50)	ND(0.50)	ND(5.0)
M36P122LNA	3627A Southside Avenue	8/5/2014	PE	ND(0.50)	ND(0.50)	ND(0.50)	ND(0.50)	ND(0.50)	ND(0.50)	ND(0.50)	ND(0.50)	ND(0.50)	ND(5.0)
M36P122LNA	3627A Southside Avenue	8/5/2014	PI	7.6	ND(0.50)	ND(0.50)	ND(0.50)	ND(0.50)	ND(0.50)	ND(0.50)	0.11 J	0.48 J	ND(5.0)
M36P122LNA	3627A Southside Avenue	8/5/2014	PM	ND(0.50)	ND(0.50)	ND(0.50)	ND(0.50)	ND(0.50)	ND(0.50)	ND(0.50)	ND(0.50)	ND(0.50)	ND(5.0)
M36P122LNA	3627A Southside Avenue	9/9/2014	PE	ND(0.50)	ND(0.50)	ND(0.50)	ND(0.50)	ND(0.50)	ND(0.50)	ND(0.50)	ND(0.50)	ND(0.50)	ND(5.0)
M36P122LNA	3627A Southside Avenue	9/9/2014	PI	23.3	0.20 J	ND(0.50)	ND(0.50)	ND(0.50)	ND(0.50)	0.12 J	0.38 J	1.7	ND(5.0)
M36P122LNA	3627A Southside Avenue	9/9/2014	PM	ND(0.50)	ND(0.50)	ND(0.50)	ND(0.50)	ND(0.50)	ND(0.50)	ND(0.50)	ND(0.50)	ND(0.50)	ND(5.0)
M36P122LNA	3627A Southside Avenue	10/7/2014	PE	ND(0.50)	ND(0.50)	ND(0.50)	ND(0.50)	ND(0.50)	ND(0.50)	ND(0.50)	ND(0.50)	ND(0.50)	ND(5.0)
M36P122LNA	3627A Southside Avenue	10/7/2014	PI	25.6	0.25 J	ND(0.50)	ND(0.50)	ND(0.50)	ND(0.50)	0.14 J	0.42 J	2.0	2.1 J
M36P122LNA	3627A Southside Avenue	10/7/2014	PM	ND(0.50)	ND(0.50)	ND(0.50)	ND(0.50)	ND(0.50)	ND(0.50)	ND(0.50)	ND(0.50)	ND(0.50)	ND(5.0)
M36P122LNA	3627A Southside Avenue	11/4/2014	PE	ND(0.50)	ND(0.50)	ND(0.50)	ND(0.50)	ND(0.50)	ND(0.50)	ND(0.50)	ND(0.50)	ND(0.50)	ND(5.0)
M36P122LNA	3627A Southside Avenue	11/4/2014	PI	26.4	0.36 J	ND(0.50)	ND(0.50)	ND(0.50)	ND(0.50)	0.12 J	0.45 J	2.0	ND(5.0)
M36P122LNA	3627A Southside Avenue	11/4/2014	PM	ND(0.50)	ND(0.50)	ND(0.50)	ND(0.50)	ND(0.50)	ND(0.50)	ND(0.50)	ND(0.50)	ND(0.50)	ND(5.0)
M36P122LNA	3627A Southside Avenue	12/2/2014	PE	ND(0.50)	ND(0.50)	ND(0.50)	ND(0.50)	ND(0.50)	ND(0.50)	ND(0.50)	ND(0.50)	ND(0.50)	ND(5.0)
M36P122LNA	3627A Southside Avenue	12/2/2014	PI	26.5	0.21 J	ND(0.50)	ND(0.50)	ND(0.50)	ND(0.50)	0.11 J	0.45 J	2.0	ND(5.0)
M36P122LNA	3627A Southside Avenue	12/2/2014	PM	ND(0.50)	ND(0.50)	ND(0.50)	ND(0.50)	ND(0.50)	ND(0.50)	ND(0.50)	ND(0.50)	ND(0.50)	ND(5.0)
M36P122LNA	3627A Southside Avenue	1/8/2015	PE	ND(0.5)	ND(0.5)	ND(0.5)	ND(0.5)	ND(0.)	ND(0.5)	ND(0.5)	ND(0.5)	ND(0.5)	ND(25)
M36P122LNA	3627A Southside Avenue	1/8/2015	PI	28	0.3 J	ND(0.5)	ND(0.5)	ND(0.)	ND(0.5)	0.1 J	0.4 J	1.6	ND(25)
M36P122LNA	3627A Southside Avenue	1/8/2015	PM	ND(0.5)	ND(0.5)	ND(0.5)	ND(0.5)	ND(0.)	ND(0.5)	ND(0.5)	ND(0.5)	ND(0.5)	ND(25)
M36P122LNA	3627A Southside Avenue	2/3/2015	PE	ND(0.5)	ND(0.5)	ND(0.5)	ND(0.5)	ND(0.5)	ND(0.5)	ND(0.5)	ND(0.5)	ND(0.5)	ND(25)
M36P122LNA	3627A Southside Avenue	2/3/2015	PI	25.0	ND(0.5)	ND(0.5)	ND(0.5)	ND(0.5)	ND(0.5)	0.1 J	0.5 J	1.8	ND(25)
M36P122LNA	3627A Southside Avenue	2/3/2015	PM	ND(0.5)	ND(0.5)	ND(0.5)	ND(0.5)	ND(0.5)	ND(0.5)	ND(0.5)	ND(0.5)	ND(0.5)	ND(25)
M36P122LNA	3627A Southside Avenue	3/3/2015	PE	ND(0.5)	ND(0.5)	ND(0.5)	ND(0.5)	ND(0.5)	ND(0.5)	ND(0.5)	ND(0.5)	ND(0.5)	ND(25)
M36P122LNA	3627A Southside Avenue	3/3/2015	PI	26	ND(0.5)	ND(0.5)	ND(0.5)	ND(0.5)	ND(0.5)	ND(0.5)	0.4 J	1.7	ND(25)
M36P122LNA	3627A Southside Avenue	3/3/2015	PM	ND(0.5)	ND(0.5)	ND(0.5)	ND(0.5)	ND(0.5)	ND(0.5)	ND(0.5)	ND(0.5)	ND(0.5)	ND(25)

Table 1 - Historical Private Supply Well Analytical Table

Inactive Exxon Facility #28077
14258 Jarrettsville Pike
Phoenix, Maryland

Map/Parcel/Lot	Address	Sample Date	POET Sample Point	MTBE (µg/L)	Benzene (µg/L)	Toluene (µg/L)	Ethyl-benzene (µg/L)	Total Xylenes (µg/L)	Naph-thalene (µg/L)	DIPE (µg/L)	ETBE (µg/L)	TAME (µg/L)	TBA (µg/L)
M36P122LNA	3627A Southside Avenue	4/7/2015	PE	ND(0.5)	ND(0.5)	ND(0.5)	ND(0.5)	ND(0.5)	ND(0.5)	ND(0.5)	ND(0.5)	ND(0.5)	ND(25)
M36P122LNA	3627A Southside Avenue	4/7/2015	PI	15	ND(0.5)	ND(0.5)	ND(0.5)	ND(0.5)	ND(0.5)	ND(0.5)	0.2 J	1.1	ND(25)
M36P122LNA	3627A Southside Avenue	4/7/2015	PM	ND(0.5)	ND(0.5)	ND(0.5)	ND(0.5)	ND(0.5)	ND(0.5)	ND(0.5)	ND(0.5)	ND(0.5)	ND(25)
M36P122LNA	3627A Southside Avenue	5/5/2015	PE	ND(0.5)	ND(0.5)	1.1	0.2 J	0.6	ND(0.5)	ND(0.5)	ND(0.5)	ND(0.5)	ND(25)
M36P122LNA	3627A Southside Avenue	5/5/2015	PI	22	0.1 J	0.2 J	ND(0.5)	ND(0.5)	ND(0.5)	ND(0.5)	0.3 J	1.2	ND(25)
M36P122LNA	3627A Southside Avenue	5/5/2015	PM	ND(0.5)	ND(0.5)	1.1	0.1 J	0.7	ND(0.5)	ND(0.5)	ND(0.5)	ND(0.5)	ND(25)
M36P122LNA	3627A Southside Avenue	5/12/2015	PE	ND(0.5)	ND(0.5)	ND(0.5)	ND(0.5)	ND(0.5)	ND(0.5)	ND(0.5)	ND(0.5)	ND(0.5)	ND(25)
M36P122LNA	3627A Southside Avenue	5/12/2015	PI	21	ND(0.5)	ND(0.5)	ND(0.5)	ND(0.5)	ND(0.5)	ND(0.5)	0.3 J	0.9	ND(25)
M36P122LNA	3627A Southside Avenue	5/12/2015	PM	ND(0.5)	ND(0.5)	ND(0.5)	ND(0.5)	ND(0.5)	ND(0.5)	ND(0.5)	ND(0.5)	ND(0.5)	ND(25)
M36P122LNA	3627A Southside Avenue	6/2/2015	PE	ND(0.5)	ND(0.5)	0.2 J	ND(0.5)	ND(0.5)	ND(0.5)	ND(0.5)	ND(0.5)	ND(0.5)	ND(25)
M36P122LNA	3627A Southside Avenue	6/2/2015	PI	18	ND(0.5)	0.2 J	ND(0.5)	ND(0.5)	ND(0.5)	ND(0.5)	0.4 J	0.6	ND(25)
M36P122LNA	3627A Southside Avenue	6/2/2015	PM	ND(0.5)	ND(0.5)	0.2 J	ND(0.5)	ND(0.5)	ND(0.5)	ND(0.5)	ND(0.5)	ND(0.5)	ND(25)
M36P122LNA	3627A Southside Avenue	7/7/2015	PE	ND(0.5)	ND(0.5)	0.2 J	ND(0.5)	ND(0.5)	ND(0.5)	ND(0.5)	ND(0.5)	ND(0.5)	ND(25)
M36P122LNA	3627A Southside Avenue	7/7/2015	PI	29	0.3 J	ND(0.5)	ND(0.5)	ND(0.5)	ND(0.5)	ND(0.5)	0.5 J	1.7	ND(25)
M36P122LNA	3627A Southside Avenue	7/7/2015	PM	ND(0.5)	ND(0.5)	0.2 J	ND(0.5)	ND(0.5)	ND(0.5)	ND(0.5)	ND(0.5)	ND(0.5)	ND(25)
M36P122LNA	3627A Southside Avenue	8/11/2015	PE	ND(0.5)	ND(0.5)	0.1 J	ND(0.5)	ND(0.5)	ND(0.5)	ND(0.5)	ND(0.5)	ND(0.5)	ND(25)
M36P122LNA	3627A Southside Avenue	8/11/2015	PI	19	0.2 J	ND(0.5)	ND(0.5)	ND(0.5)	ND(0.5)	ND(0.5)	0.3 J	1.4	ND(25)
M36P122LNA	3627A Southside Avenue	8/11/2015	PM	ND(0.5)	ND(0.5)	ND(0.5)	ND(0.5)	ND(0.5)	ND(0.5)	ND(0.5)	ND(0.5)	ND(0.5)	ND(25)
M36P122LNA	3627A Southside Avenue	8/20/2015	PE	ND(0.5)	ND(0.5)	0.1 J	ND(0.5)	ND(0.5)	ND(0.5)	ND(0.5)	ND(0.5)	ND(0.5)	ND(25)
M36P122LNA	3627A Southside Avenue	8/20/2015	PI	20	0.2 J	ND(0.5)	ND(0.5)	ND(0.5)	ND(0.5)	ND(0.5)	0.3 J	1.2	ND(25)
M36P122LNA	3627A Southside Avenue	8/20/2015	PM	ND(0.5)	ND(0.5)	ND(0.5)	ND(0.5)	ND(0.5)	ND(0.5)	ND(0.5)	ND(0.5)	ND(0.5)	ND(25)
M36P122LNA	3627A Southside Avenue	9/15/2015	PE	ND(0.5)	ND(0.5)	ND(0.5)	ND(0.5)	ND(0.5)	ND(0.5)	ND(0.5)	ND(0.5)	ND(0.5)	ND(25)
M36P122LNA	3627A Southside Avenue	9/15/2015	PI	32	0.2 J	ND(0.5)	ND(0.5)	ND(0.5)	ND(0.5)	0.1 J	0.6	1.7	ND(25)
M36P122LNA	3627A Southside Avenue	9/15/2015	PM	ND(0.5)	ND(0.5)	ND(0.5)	ND(0.5)	ND(0.5)	ND(0.5)	ND(0.5)	ND(0.5)	ND(0.5)	ND(25)
M36P122LNA	3627A Southside Avenue	10/6/2015	PE	ND(0.5)	ND(0.5)	4.7	ND(0.5)	ND(0.5)	ND(0.5)	ND(0.5)	ND(0.5)	ND(0.5)	ND(25)
M36P122LNA	3627A Southside Avenue	10/6/2015	PI	36	0.3 J	6.2	ND(0.5)	ND(0.5)	ND(0.5)	0.1 J	0.5	2.8	ND(25)
M36P122LNA	3627A Southside Avenue	10/6/2015	PM	ND(0.5)	ND(0.5)	4.2	ND(0.5)	ND(0.5)	ND(0.5)	ND(0.5)	ND(0.5)	ND(0.5)	ND(25)
M36P122LNA	3627A Southside Avenue	11/3/2015	PE	ND(0.5)	ND(0.5)	ND(0.5)	ND(0.5)	ND(0.5)	ND(0.5)	ND(0.5)	ND(0.5)	ND(0.5)	ND(25)
M36P122LNA	3627A Southside Avenue	11/3/2015	PI	32	0.2 J	ND(0.5)	ND(0.5)	ND(0.5)	ND(0.5)	0.1 J	0.5 J	2.6	ND(25)
M36P122LNA	3627A Southside Avenue	11/3/2015	PM	ND(0.5)	ND(0.5)	ND(0.5)	ND(0.5)	ND(0.5)	ND(0.5)	ND(0.5)	ND(0.5)	ND(0.5)	ND(25)

Table 1 - Historical Private Supply Well Analytical Table

Inactive Exxon Facility #28077
14258 Jarrettsville Pike
Phoenix, Maryland

Map/Parcel/Lot	Address	Sample Date	POET Sample Point	MTBE (µg/L)	Benzene (µg/L)	Toluene (µg/L)	Ethyl-benzene (µg/L)	Total Xylenes (µg/L)	Naph-thalene (µg/L)	DIPE (µg/L)	ETBE (µg/L)	TAME (µg/L)	TBA (µg/L)
M36P122LNA	3627A Southside Avenue	12/8/2015	PE	ND(0.5)	ND(0.5)	ND(0.5)	ND(0.5)	ND(0.5)	ND(0.5)	ND(0.5)	ND(0.5)	ND(0.5)	ND(25)
M36P122LNA	3627A Southside Avenue	12/8/2015	PI	33	0.2 J	ND(0.5)	ND(0.5)	ND(0.5)	ND(0.5)	0.1 J	0.5 J	2.4	ND(25)
M36P122LNA	3627A Southside Avenue	12/8/2015	PM	ND(0.5)	ND(0.5)	ND(0.5)	ND(0.5)	ND(0.5)	ND(0.5)	ND(0.5)	ND(0.5)	ND(0.5)	ND(25)
M36P123LNA	3629 Southside Avenue	3/14/2006		0.22 J	ND(0.50)	ND(0.50)	ND(0.50)	ND(0.50)	ND(0.50)	ND(0.50)	ND(0.50)	ND(0.50)	ND(5.0)
M36P123LNA	3629 Southside Avenue	4/17/2006		0.28 J	ND(0.50)	ND(0.50)	ND(0.50)	ND(0.50)	ND(0.50)	ND(0.50)	ND(0.50)	ND(0.50)	ND(5.0)
M36P123LNA	3629 Southside Avenue	6/15/2006		0.25 J	ND(0.50)	ND(0.50)	ND(0.50)	ND(0.50)	ND(0.50)	ND(0.50)	ND(0.50)	ND(0.50)	ND(5.0)
M36P123LNA	3629 Southside Avenue	8/16/2006		0.27 J	ND(0.50)	ND(0.50)	ND(0.50)	ND(0.50)	ND(0.50)	ND(0.50)	ND(0.50)	ND(0.50)	ND(5.0)
M36P123LNA	3629 Southside Avenue	1/25/2007		0.20 J	ND(0.50)	ND(0.50)	ND(0.50)	ND(0.50)	ND(0.50)	ND(0.50)	ND(0.50)	ND(0.50)	ND(5.0)
M36P123LNA	3629 Southside Avenue	7/17/2007		0.19 J	ND(0.50)	ND(0.50)	ND(0.50)	ND(0.50)	ND(0.50)	ND(0.50)	ND(0.50)	ND(0.50)	ND(5.0)
M36P123LNA	3629 Southside Avenue	1/23/2008		0.16 J	ND(0.50)	ND(0.50)	ND(0.50)	ND(0.50)	ND(0.50)	ND(0.50)	ND(0.50)	ND(0.50)	ND(5.0)
M36P123LNA	3629 Southside Avenue	7/14/2008		0.11 J	ND(0.50)	ND(0.50)	ND(0.50)	ND(0.50)	ND(0.50)	ND(0.50)	ND(0.50)	ND(0.50)	ND(5.0)
M36P123LNA	3629 Southside Avenue	1/13/2009		0.12 J	ND(0.50)	ND(0.50)	ND(0.50)	ND(0.50)	ND(0.50)	ND(0.50)	ND(0.50)	ND(0.50)	ND(5.0)
M36P123LNA	3629 Southside Avenue	7/9/2009		ND(0.50)	ND(0.50)	ND(0.50)	ND(0.50)	ND(0.50)	ND(0.50)	ND(0.50)	ND(0.50)	ND(0.50)	ND(5.0)
M36P123LNA	3629 Southside Avenue	1/11/2010		ND(0.50)	ND(0.50)	ND(0.50)	ND(0.50)	ND(0.50)	ND(0.50)	ND(0.50)	ND(0.50)	ND(0.50)	ND(5.0)
M36P123LNA	3629 Southside Avenue	7/9/2010		ND(0.50)	ND(0.50)	ND(0.50)	ND(0.50)	ND(0.50)	ND(0.50)	ND(0.50)	ND(0.50)	ND(0.50)	ND(5.0)
M36P123LNA	3629 Southside Avenue	11/11/2010		ND(0.50)	ND(0.50)	ND(0.50)	ND(0.50)	ND(0.50)	ND(0.50)	ND(0.50)	ND(0.50)	ND(0.50)	ND(5.0)
M36P123LNA	3629 Southside Avenue	7/11/2011		ND(0.50)	ND(0.50)	ND(0.50)	ND(0.50)	ND(0.50)	ND(0.50)	ND(0.50)	ND(0.50)	ND(0.50)	ND(5.0)
M36P123LNA	3629 Southside Avenue	1/9/2012		ND(0.50)	ND(0.50)	ND(0.50)	ND(0.50)	ND(0.50)	ND(0.50)	ND(0.50)	ND(0.50)	ND(0.50)	ND(5.0)
M36P123LNA	3629 Southside Avenue	7/16/2012		ND(0.50)	ND(0.50)	ND(0.50)	ND(0.50)	ND(0.50)	ND(0.50)	ND(0.50)	ND(0.50)	ND(0.50)	ND(5.0)
M36P123LNA	3629 Southside Avenue	11/27/2012		ND(0.50)	ND(0.50)	ND(0.50)	ND(0.50)	ND(0.50)	ND(0.50)	ND(0.50)	ND(0.50)	ND(0.50)	ND(5.0)
M36P123LNA	3629 Southside Avenue	12/18/2012		ND(0.50)	ND(0.50)	ND(0.50)	ND(0.50)	ND(0.50)	ND(0.50)	ND(0.50)	ND(0.50)	ND(0.50)	ND(5.0)
M36P123LNA	3629 Southside Avenue	1/15/2013		ND(0.50)	ND(0.50)	ND(0.50)	ND(0.50)	ND(0.50)	ND(0.50)	ND(0.50)	ND(0.50)	ND(0.50)	ND(5.0)
M36P123LNA	3629 Southside Avenue	1/13/2014		ND(0.50)	ND(0.50)	ND(0.50)	ND(0.50)	ND(0.50)	ND(0.50)	ND(0.50)	ND(0.50)	ND(0.50)	ND(5.0)
M36P123LNA	3629 Southside Avenue	7/30/2014		ND(0.50)	ND(0.50)	ND(0.50)	ND(0.50)	ND(0.50)	ND(0.50)	ND(0.50)	ND(0.50)	ND(0.50)	ND(5.0)
M36P073L04	3630 Southside Avenue	3/22/2006		ND(0.50)	ND(0.50)	ND(0.50)	ND(0.50)	ND(0.50)	ND(0.50)	ND(0.50)	ND(0.50)	ND(0.50)	ND(5.0)
M36P073L04	3630 Southside Avenue	4/17/2006		ND(0.50)	ND(0.50)	ND(0.50)	ND(0.50)	ND(0.50)	ND(0.50)	ND(0.50)	ND(0.50)	ND(0.50)	ND(5.0)
M36P073L04	3630 Southside Avenue	1/24/2007		ND(0.50)	ND(0.50)	ND(0.50)	ND(0.50)	ND(0.50)	ND(0.50)	ND(0.50)	ND(0.50)	ND(0.50)	ND(5.0)
M36P073L04	3630 Southside Avenue	7/17/2007		ND(0.50)	ND(0.50)	ND(0.50)	ND(0.50)	ND(0.50)	ND(0.50)	ND(0.50)	ND(0.50)	ND(0.50)	ND(5.0)
M36P073L04	3630 Southside Avenue	1/17/2008		ND(0.50)	ND(0.50)	ND(0.50)	ND(0.50)	ND(0.50)	ND(0.50)	ND(0.50)	ND(0.50)	ND(0.50)	ND(5.0)
M36P073L04	3630 Southside Avenue	7/14/2008		ND(0.50)	ND(0.50)	ND(0.50)	ND(0.50)	ND(0.50)	ND(0.50)	ND(0.50)	ND(0.50)	ND(0.50)	ND(5.0)

Table 1 - Historical Private Supply Well Analytical Table

Inactive Exxon Facility #28077
14258 Jarrettsville Pike
Phoenix, Maryland

Map/Parcel/Lot	Address	Sample Date	POET Sample Point	MTBE (µg/L)	Benzene (µg/L)	Toluene (µg/L)	Ethyl-benzene (µg/L)	Total Xylenes (µg/L)	Naph-thalene (µg/L)	DIPE (µg/L)	ETBE (µg/L)	TAME (µg/L)	TBA (µg/L)
M36P073L04	3630 Southside Avenue	1/15/2009		ND(0.50)	ND(0.50)	ND(0.50)	ND(0.50)	ND(0.50)	ND(0.50)	ND(0.50)	ND(0.50)	ND(0.50)	ND(5.0)
M36P073L04	3630 Southside Avenue	7/15/2009		ND(0.50)	ND(0.50)	ND(0.50)	ND(0.50)	ND(0.50)	ND(0.50)	ND(0.50)	ND(0.50)	ND(0.50)	ND(5.0)
M36P073L04	3630 Southside Avenue	1/11/2010		ND(0.50)	ND(0.50)	ND(0.50)	ND(0.50)	ND(0.50)	ND(0.50)	ND(0.50)	ND(0.50)	ND(0.50)	ND(5.0)
M36P073L04	3630 Southside Avenue	7/19/2010		ND(0.50)	ND(0.50)	ND(0.50)	ND(0.50)	ND(0.50)	ND(0.50)	ND(0.50)	ND(0.50)	ND(0.50)	ND(5.0)
M36P073L04	3630 Southside Avenue	11/10/2010		ND(0.50)	ND(0.50)	ND(0.50)	ND(0.50)	ND(0.50)	ND(0.50)	ND(0.50)	ND(0.50)	ND(0.50)	ND(5.0)
M36P073L04	3630 Southside Avenue	7/12/2011		ND(0.50)	ND(0.50)	ND(0.50)	ND(0.50)	ND(0.50)	ND(0.50)	ND(0.50)	ND(0.50)	ND(0.50)	ND(5.0)
M36P073L04	3630 Southside Avenue	1/11/2012		ND(0.50)	ND(0.50)	ND(0.50)	ND(0.50)	ND(0.50)	ND(0.50)	ND(0.50)	ND(0.50)	ND(0.50)	ND(5.0)
M36P073L04	3630 Southside Avenue	7/20/2012		ND(0.50)	ND(0.50)	ND(0.50)	ND(0.50)	ND(0.50)	ND(0.50)	ND(0.50)	ND(0.50)	ND(0.50)	ND(5.0)
M36P073L04	3630 Southside Avenue	1/14/2013		ND(0.50)	ND(0.50)	ND(0.50)	ND(0.50)	ND(0.50)	ND(0.50)	ND(0.50)	ND(0.50)	ND(0.50)	ND(5.0)
M36P073L04	3630 Southside Avenue	7/11/2013		ND(0.50)	ND(0.50)	ND(0.50)	ND(0.50)	ND(0.50)	ND(0.50)	ND(0.50)	ND(0.50)	ND(0.50)	ND(5.0)
M36P073L04	3630 Southside Avenue	1/14/2014		ND(0.50)	ND(0.50)	ND(0.50)	ND(0.50)	ND(0.50)	ND(0.50)	ND(0.50)	ND(0.50)	ND(0.50)	ND(5.0)
M36P073L04	3630 Southside Avenue	7/9/2014		ND(0.50)	ND(0.50)	ND(0.50)	ND(0.50)	ND(0.50)	ND(0.50)	ND(0.50)	ND(0.50)	ND(0.50)	ND(5.0)
M36P073L04	3630 Southside Avenue	1/19/2015		ND(0.5)	ND(0.5)	ND(0.5)	ND(0.5)	ND(0.5)	ND(0.50)	ND(0.50)	ND(0.50)	ND(0.50)	ND(25.0)
M36P073L04	3630 Southside Avenue	7/14/2015		ND(0.5)	ND(0.5)	ND(0.5)	ND(0.5)	ND(0.5)	ND(0.5)	ND(0.5)	ND(0.5)	ND(0.5)	ND(25)
M36P179LNA	3631 Southside Avenue	3/14/2006		0.71	ND(0.50)	0.30 J	ND(0.50)	ND(0.50)	ND(0.50)	ND(0.50)	ND(0.50)	ND(0.50)	ND(5.0)
M36P179LNA	3631 Southside Avenue	4/17/2006		3.8	0.19 J	0.98	0.14 J	0.33 J	ND(0.50)	ND(0.50)	ND(0.50)	ND(0.50)	ND(5.0)
M36P179LNA	3631 Southside Avenue	4/21/2006		0.28 J	ND(0.50)	ND(0.50)	ND(0.50)	ND(0.50)	ND(0.50)	ND(0.50)	ND(0.50)	ND(0.50)	ND(5.0)
M36P179LNA	3631 Southside Avenue	6/12/2006		0.62	ND(0.50)	0.18 J	ND(0.50)	ND(0.50)	ND(0.50)	ND(0.50)	ND(0.50)	ND(0.50)	ND(5.0)
M36P179LNA	3631 Southside Avenue	8/16/2006		ND(0.50)	ND(0.50)	ND(0.50)	ND(0.50)	ND(0.50)	ND(0.50)	ND(0.50)	ND(0.50)	ND(0.50)	ND(5.0)
M36P179LNA	3631 Southside Avenue	1/26/2007		ND(0.50)	ND(0.50)	ND(0.50)	ND(0.50)	ND(0.50)	ND(0.50)	ND(0.50)	ND(0.50)	ND(0.50)	ND(5.0)
M36P179LNA	3631 Southside Avenue	7/19/2007		ND(0.50)	ND(0.50)	ND(0.50)	ND(0.50)	ND(0.50)	ND(0.50)	ND(0.50)	ND(0.50)	ND(0.50)	ND(5.0)
M36P179LNA	3631 Southside Avenue	1/14/2008		ND(0.50)	ND(0.50)	ND(0.50)	ND(0.50)	ND(0.50)	ND(0.50)	ND(0.50)	ND(0.50)	ND(0.50)	ND(5.0)
M36P179LNA	3631 Southside Avenue	7/15/2008		0.086 J	ND(0.50)	0.098 J	ND(0.50)	ND(0.50)	ND(0.50)	ND(0.50)	ND(0.50)	ND(0.50)	ND(5.0)
M36P179LNA	3631 Southside Avenue	1/14/2009		0.11 J	ND(0.50)	0.31 J	ND(0.50)	ND(0.50)	ND(0.50)	ND(0.50)	ND(0.50)	ND(0.50)	ND(5.0)
M36P179LNA	3631 Southside Avenue	7/17/2009		ND(0.50)	ND(0.50)	0.30 J	ND(0.50)	0.26 J	ND(0.50)	ND(0.50)	ND(0.50)	ND(0.50)	ND(5.0)
M36P179LNA	3631 Southside Avenue	1/11/2010		ND(0.50)	ND(0.50)	0.26 J	ND(0.50)	ND(0.50)	ND(0.50)	ND(0.50)	ND(0.50)	ND(0.50)	ND(5.0)
M36P179LNA	3631 Southside Avenue	7/8/2010		ND(0.50)	0.11 J	0.45 J	ND(0.50)	0.53	ND(0.50)	ND(0.50)	ND(0.50)	ND(0.50)	ND(5.0)
M36P179LNA	3631 Southside Avenue	11/10/2010		ND(0.50)	ND(0.50)	ND(0.50)	ND(0.50)	ND(0.50)	ND(0.50)	ND(0.50)	ND(0.50)	ND(0.50)	ND(5.0)
M36P179LNA	3631 Southside Avenue	7/11/2011		ND(0.50)	ND(0.50)	0.17 J	ND(0.50)	0.091 J	ND(0.50)	ND(0.50)	ND(0.50)	ND(0.50)	ND(5.0)
M36P179LNA	3631 Southside Avenue	1/11/2012		ND(0.50)	ND(0.50)	0.11 J	ND(0.50)	ND(0.50)	ND(0.50)	ND(0.50)	ND(0.50)	ND(0.50)	ND(5.0)

Table 1 - Historical Private Supply Well Analytical Table

Inactive Exxon Facility #28077
14258 Jarrettsville Pike
Phoenix, Maryland

Map/Parcel/Lot	Address	Sample Date	POET Sample Point	MTBE (µg/L)	Benzene (µg/L)	Toluene (µg/L)	Ethyl-benzene (µg/L)	Total Xylenes (µg/L)	Naph-thalene (µg/L)	DIPE (µg/L)	ETBE (µg/L)	TAME (µg/L)	TBA (µg/L)
M36P179LNA	3631 Southside Avenue	7/9/2012		ND(0.50)	0.079 J	2.9	ND(0.50)	0.48 J	ND(0.50)	ND(0.50)	ND(0.50)	ND(0.50)	ND(5.0)
M36P179LNA	3631 Southside Avenue	11/27/2012		ND(0.50)	ND(0.50)	ND(0.50)	ND(0.50)	ND(0.50)	ND(0.50)	ND(0.50)	ND(0.50)	ND(0.50)	ND(5.0)
M36P179LNA	3631 Southside Avenue	12/19/2012		ND(0.50)	ND(0.50)	ND(0.50)	ND(0.50)	ND(0.50)	ND(0.50)	ND(0.50)	ND(0.50)	ND(0.50)	ND(5.0)
M36P179LNA	3631 Southside Avenue	1/15/2013		ND(0.50)	ND(0.50)	ND(0.50)	ND(0.50)	ND(0.50)	ND(0.50)	ND(0.50)	ND(0.50)	ND(0.50)	ND(5.0)
M36P179LNA	3631 Southside Avenue	4/17/2013		ND(0.50)	ND(0.50)	0.21 J	ND(0.50)	ND(0.50)	ND(0.50)	ND(0.50)	ND(0.50)	ND(0.50)	ND(5.0)
M36P179LNA	3631 Southside Avenue	7/11/2013		ND(0.50)	ND(0.50)	ND(0.50)	ND(0.50)	ND(0.50)	ND(0.50)	ND(0.50)	ND(0.50)	ND(0.50)	ND(5.0)
M36P179LNA	3631 Southside Avenue	10/10/2013		ND(0.50)	ND(0.50)	0.093 J	ND(0.50)	ND(0.50)	ND(0.50)	ND(0.50)	ND(0.50)	ND(0.50)	ND(5.0)
M36P179LNA	3631 Southside Avenue	1/22/2014		ND(0.50)	ND(0.50)	0.048 J	ND(0.50)	ND(0.50)	ND(0.50)	ND(0.50)	ND(0.50)	ND(0.50)	ND(5.0)
M36P179LNA	3631 Southside Avenue	4/15/2014		ND(0.50)	0.15 J	1.8	0.19 J	0.90	ND(0.50)	ND(0.50)	ND(0.50)	ND(0.50)	ND(5.0)
M36P179LNA	3631 Southside Avenue	7/10/2014		ND(0.50)	ND(0.50)	0.36 J	ND(0.50)	0.12 J	ND(0.50)	ND(0.50)	ND(0.50)	ND(0.50)	ND(5.0)
M36P179LNA	3631 Southside Avenue	10/8/2014		ND(0.50)	ND(0.50)	0.19 J	ND(0.50)	ND(0.50)	ND(0.50)	ND(0.50)	ND(0.50)	ND(0.50)	ND(5.0)
M36P179LNA	3631 Southside Avenue	1/12/2015		ND(0.5)	ND(0.5)	0.2 J	ND(0.5)	ND(0.5)	ND(0.50)	ND(0.50)	ND(0.50)	ND(0.50)	ND(25.0)
M36P179LNA	3631 Southside Avenue	4/14/2015		ND(0.5)	ND(0.5)	ND(0.5)	ND(0.5)	ND(0.5)	ND(0.5)	ND(0.5)	ND(0.5)	ND(0.5)	ND(25)
M36P179LNA	3631 Southside Avenue	7/8/2015		ND(0.5)	ND(0.5)	0.2 J	ND(0.5)	ND(0.5)	ND(0.5)	ND(0.5)	ND(0.5)	ND(0.5)	ND(25)
M36P179LNA	3631 Southside Avenue	10/22/2015		ND(0.5)	ND(0.5)	ND(0.5)	ND(0.5)	ND(0.5)	ND(0.5)	ND(0.5)	ND(0.5)	ND(0.5)	ND(25)
M36P076LNA	3633 Southside Avenue	3/20/2006		ND(0.50)	ND(0.50)	ND(0.50)	ND(0.50)	ND(0.50)	ND(0.50)	ND(0.50)	ND(0.50)	ND(0.50)	ND(5.0)
M36P076LNA	3633 Southside Avenue	4/17/2006		ND(0.50)	ND(0.50)	ND(0.50)	ND(0.50)	ND(0.50)	ND(0.50)	ND(0.50)	ND(0.50)	ND(0.50)	ND(5.0)
M36P076LNA	3633 Southside Avenue	6/14/2006		ND(0.50)	ND(0.50)	ND(0.50)	ND(0.50)	ND(0.50)	ND(0.50)	ND(0.50)	ND(0.50)	ND(0.50)	ND(5.0)
M36P076LNA	3633 Southside Avenue	8/16/2006		ND(0.50)	ND(0.50)	ND(0.50)	ND(0.50)	ND(0.50)	ND(0.50)	ND(0.50)	ND(0.50)	ND(0.50)	ND(5.0)
M36P076LNA	3633 Southside Avenue	1/26/2007		ND(0.50)	ND(0.50)	ND(0.50)	ND(0.50)	ND(0.50)	ND(0.50)	ND(0.50)	ND(0.50)	ND(0.50)	ND(5.0)
M36P076LNA	3633 Southside Avenue	7/16/2007		ND(0.50)	ND(0.50)	ND(0.50)	ND(0.50)	ND(0.50)	ND(0.50)	ND(0.50)	ND(0.50)	ND(0.50)	ND(5.0)
M36P076LNA	3633 Southside Avenue	1/21/2008		ND(0.50)	ND(0.50)	ND(0.50)	ND(0.50)	ND(0.50)	ND(0.50)	ND(0.50)	ND(0.50)	ND(0.50)	ND(5.0)
M36P076LNA	3633 Southside Avenue	7/18/2008		ND(0.50)	ND(0.50)	ND(0.50)	ND(0.50)	ND(0.50)	ND(0.50)	ND(0.50)	ND(0.50)	ND(0.50)	ND(5.0)
M36P076LNA	3633 Southside Avenue	1/15/2009		ND(0.50)	ND(0.50)	ND(0.50)	ND(0.50)	ND(0.50)	ND(0.50)	ND(0.50)	ND(0.50)	ND(0.50)	ND(5.0)
M36P076LNA	3633 Southside Avenue	7/15/2009		ND(0.50)	ND(0.50)	ND(0.50)	ND(0.50)	ND(0.50)	ND(0.50)	ND(0.50)	ND(0.50)	ND(0.50)	ND(5.0)
M36P076LNA	3633 Southside Avenue	1/14/2010		ND(0.50)	ND(0.50)	ND(0.50)	ND(0.50)	ND(0.50)	ND(0.50)	ND(0.50)	ND(0.50)	ND(0.50)	ND(5.0)
M36P076LNA	3633 Southside Avenue	7/20/2010		ND(0.50)	ND(0.50)	ND(0.50)	ND(0.50)	ND(0.50)	ND(0.50)	ND(0.50)	ND(0.50)	ND(0.50)	ND(5.0)
M36P076LNA	3633 Southside Avenue	11/18/2010		ND(0.50)	ND(0.50)	ND(0.50)	ND(0.50)	ND(0.50)	ND(0.50)	ND(0.50)	ND(0.50)	ND(0.50)	ND(5.0)
M36P076LNA	3633 Southside Avenue	7/11/2011		ND(0.50)	ND(0.50)	ND(0.50)	ND(0.50)	ND(0.50)	ND(0.50)	ND(0.50)	ND(0.50)	ND(0.50)	ND(5.0)
M36P076LNA	3633 Southside Avenue	1/18/2012		ND(0.50)	ND(0.50)	ND(0.50)	ND(0.50)	ND(0.50)	ND(0.50)	ND(0.50)	ND(0.50)	ND(0.50)	ND(5.0)

Table 1 - Historical Private Supply Well Analytical Table

Inactive Exxon Facility #28077
14258 Jarrettsville Pike
Phoenix, Maryland

Map/Parcel/Lot	Address	Sample Date	POET Sample Point	MTBE (µg/L)	Benzene (µg/L)	Toluene (µg/L)	Ethyl-benzene (µg/L)	Total Xylenes (µg/L)	Naph-thalene (µg/L)	DIPE (µg/L)	ETBE (µg/L)	TAME (µg/L)	TBA (µg/L)
M36P076LNA	3633 Southside Avenue	7/9/2012		ND(0.50)	ND(0.50)	ND(0.50)	ND(0.50)	ND(0.50)	ND(0.50)	ND(0.50)	ND(0.50)	ND(0.50)	ND(5.0)
M36P076LNA	3633 Southside Avenue	11/26/2012		ND(0.50)	ND(0.50)	ND(0.50)	ND(0.50)	ND(0.50)	ND(0.50)	ND(0.50)	ND(0.50)	ND(0.50)	ND(5.0)
M36P076LNA	3633 Southside Avenue	12/17/2012		ND(0.50)	ND(0.50)	ND(0.50)	ND(0.50)	ND(0.50)	ND(0.50)	ND(0.50)	ND(0.50)	ND(0.50)	ND(5.0)
M36P076LNA	3633 Southside Avenue	1/14/2013		ND(0.50)	ND(0.50)	ND(0.50)	ND(0.50)	ND(0.50)	ND(0.50)	ND(0.50)	ND(0.50)	ND(0.50)	ND(5.0)
M36P076LNA	3633 Southside Avenue	4/15/2013		ND(0.50)	ND(0.50)	ND(0.50)	ND(0.50)	ND(0.50)	ND(0.50)	ND(0.50)	ND(0.50)	ND(0.50)	ND(5.0)
M36P076LNA	3633 Southside Avenue	7/11/2013		ND(0.50)	ND(0.50)	ND(0.50)	ND(0.50)	ND(0.50)	ND(0.50)	ND(0.50)	ND(0.50)	ND(0.50)	ND(5.0)
M36P076LNA	3633 Southside Avenue	10/9/2013		ND(0.50)	ND(0.50)	ND(0.50)	ND(0.50)	ND(0.50)	ND(0.50)	ND(0.50)	ND(0.50)	ND(0.50)	ND(5.0)
M36P076LNA	3633 Southside Avenue	1/22/2014		ND(0.50)	ND(0.50)	ND(0.50)	ND(0.50)	ND(0.50)	ND(0.50)	ND(0.50)	ND(0.50)	ND(0.50)	ND(5.0)
M36P076LNA	3633 Southside Avenue	4/18/2014		ND(0.50)	ND(0.50)	ND(0.50)	ND(0.50)	ND(0.50)	ND(0.50)	ND(0.50)	ND(0.50)	ND(0.50)	ND(5.0)
M36P076LNA	3633 Southside Avenue	7/11/2014		ND(0.50)	ND(0.50)	ND(0.50)	ND(0.50)	ND(0.50)	ND(0.50)	ND(0.50)	ND(0.50)	ND(0.50)	ND(5.0)
M36P076LNA	3633 Southside Avenue	10/14/2014		ND(0.50)	ND(0.50)	ND(0.50)	ND(0.50)	ND(0.50)	ND(0.50)	ND(0.50)	ND(0.50)	ND(0.50)	ND(5.0)
M36P076LNA	3633 Southside Avenue	1/20/2015		ND(0.5)	ND(0.5)	ND(0.5)	ND(0.5)	ND(0.5)	ND(0.50)	ND(0.50)	ND(0.50)	ND(0.50)	ND(25.0)
M36P076LNA	3633 Southside Avenue	4/13/2015		ND(0.5)	ND(0.5)	ND(0.5)	ND(0.5)	ND(0.5)	ND(0.5)	ND(0.5)	ND(0.5)	ND(0.5)	ND(25)
M36P076LNA	3633 Southside Avenue	7/8/2015		ND(0.5)	ND(0.5)	ND(0.5)	ND(0.5)	ND(0.5)	ND(0.5)	ND(0.5)	ND(0.5)	ND(0.5)	ND(25)
M36P076LNA	3633 Southside Avenue	10/28/2015		ND(0.5)	ND(0.5)	ND(0.5)	ND(0.5)	ND(0.5)	ND(0.5)	ND(0.5)	ND(0.5)	ND(0.5)	ND(25)
M36P189LNA	3634 Southside Avenue	3/20/2006		0.68	ND(0.50)	ND(0.50)	ND(0.50)	ND(0.50)	ND(0.50)	ND(0.50)	ND(0.50)	ND(0.50)	ND(5.0)
M36P189LNA	3634 Southside Avenue	4/17/2006		0.75	ND(0.50)	ND(0.50)	ND(0.50)	ND(0.50)	ND(0.50)	ND(0.50)	ND(0.50)	ND(0.50)	ND(5.0)
M36P189LNA	3634 Southside Avenue	1/24/2007		0.59	ND(0.50)	ND(0.50)	ND(0.50)	ND(0.50)	ND(0.50)	ND(0.50)	ND(0.50)	ND(0.50)	ND(5.0)
M36P189LNA	3634 Southside Avenue	7/17/2007		0.52	ND(0.50)	ND(0.50)	ND(0.50)	ND(0.50)	ND(0.50)	ND(0.50)	ND(0.50)	ND(0.50)	ND(5.0)
M36P189LNA	3634 Southside Avenue	1/15/2008		0.38 J	ND(0.50)	ND(0.50)	ND(0.50)	ND(0.50)	ND(0.50)	ND(0.50)	ND(0.50)	ND(0.50)	ND(5.0)
M36P189LNA	3634 Southside Avenue	7/16/2008		0.34 J	ND(0.50)	ND(0.50)	ND(0.50)	ND(0.50)	ND(0.50)	ND(0.50)	ND(0.50)	ND(0.50)	ND(5.0)
M36P189LNA	3634 Southside Avenue	1/15/2009		0.31 J	ND(0.50)	ND(0.50)	ND(0.50)	ND(0.50)	ND(0.50)	ND(0.50)	ND(0.50)	ND(0.50)	ND(5.0)
M36P189LNA	3634 Southside Avenue	7/9/2009		0.19 J	ND(0.50)	ND(0.50)	ND(0.50)	ND(0.50)	ND(0.50)	ND(0.50)	ND(0.50)	ND(0.50)	ND(5.0)
M36P189LNA	3634 Southside Avenue	1/11/2010		ND(0.50)	ND(0.50)	ND(0.50)	ND(0.50)	ND(0.50)	ND(0.50)	ND(0.50)	ND(0.50)	ND(0.50)	ND(5.0)
M36P189LNA	3634 Southside Avenue	7/19/2010		ND(0.50)	ND(0.50)	ND(0.50)	ND(0.50)	ND(0.50)	ND(0.50)	ND(0.50)	ND(0.50)	ND(0.50)	ND(5.0)
M36P189LNA	3634 Southside Avenue	11/10/2010		ND(0.50)	ND(0.50)	ND(0.50)	ND(0.50)	ND(0.50)	ND(0.50)	ND(0.50)	ND(0.50)	ND(0.50)	ND(5.0)
M36P189LNA	3634 Southside Avenue	7/12/2011		0.066 J	ND(0.50)	ND(0.50)	ND(0.50)	ND(0.50)	ND(0.50)	ND(0.50)	ND(0.50)	ND(0.50)	ND(5.0)
M36P189LNA	3634 Southside Avenue	1/11/2012		0.058 J	ND(0.50)	ND(0.50)	ND(0.50)	ND(0.50)	ND(0.50)	ND(0.50)	ND(0.50)	ND(0.50)	ND(5.0)
M36P189LNA	3634 Southside Avenue	7/9/2012		ND(0.50)	ND(0.50)	ND(0.50)	ND(0.50)	ND(0.50)	ND(0.50)	ND(0.50)	ND(0.50)	ND(0.50)	ND(5.0)
M36P189LNA	3634 Southside Avenue	1/14/2013		ND(0.50)	ND(0.50)	ND(0.50)	ND(0.50)	ND(0.50)	ND(0.50)	ND(0.50)	ND(0.50)	ND(0.50)	ND(5.0)

Table 1 - Historical Private Supply Well Analytical Table

Inactive Exxon Facility #28077
14258 Jarrettsville Pike
Phoenix, Maryland

Map/Parcel/Lot	Address	Sample Date	POET Sample Point	MTBE (µg/L)	Benzene (µg/L)	Toluene (µg/L)	Ethyl-benzene (µg/L)	Total Xylenes (µg/L)	Naph-thalene (µg/L)	DIPE (µg/L)	ETBE (µg/L)	TAME (µg/L)	TBA (µg/L)
M36P189LNA	3634 Southside Avenue	7/11/2013		ND(0.50)	ND(0.50)	ND(0.50)	ND(0.50)	ND(0.50)	ND(0.50)	ND(0.50)	ND(0.50)	ND(0.50)	ND(5.0)
M36P189LNA	3634 Southside Avenue	1/13/2014		ND(0.50)	ND(0.50)	ND(0.50)	ND(0.50)	ND(0.50)	ND(0.50)	ND(0.50)	ND(0.50)	ND(0.50)	1.1 J
M36P189LNA	3634 Southside Avenue	7/9/2014		ND(0.50)	ND(0.50)	ND(0.50)	ND(0.50)	ND(0.50)	ND(0.50)	ND(0.50)	ND(0.50)	ND(0.50)	ND(5.0)
M36P189LNA	3634 Southside Avenue	1/13/2015		ND(0.5)	ND(0.5)	ND(0.5)	ND(0.5)	ND(0.5)	ND(0.50)	ND(0.50)	ND(0.50)	ND(0.50)	ND(25.0)
M36P189LNA	3634 Southside Avenue	7/14/2015		ND(0.5)	ND(0.5)	ND(0.5)	ND(0.5)	ND(0.5)	ND(0.5)	ND(0.5)	ND(0.5)	ND(0.5)	ND(25)
M36P226LNA	3635 Southside Avenue	3/20/2006		ND(0.50)	ND(0.50)	ND(0.50)	ND(0.50)	ND(0.50)	ND(0.50)	ND(0.50)	ND(0.50)	ND(0.50)	ND(5.0)
M36P226LNA	3635 Southside Avenue	4/17/2006		ND(0.50)	ND(0.50)	ND(0.50)	ND(0.50)	ND(0.50)	ND(0.50)	ND(0.50)	ND(0.50)	ND(0.50)	ND(5.0)
M36P226LNA	3635 Southside Avenue	6/15/2006		ND(0.50)	ND(0.50)	ND(0.50)	ND(0.50)	ND(0.50)	ND(0.50)	ND(0.50)	ND(0.50)	ND(0.50)	ND(5.0)
M36P226LNA	3635 Southside Avenue	8/16/2006		ND(0.50)	ND(0.50)	ND(0.50)	ND(0.50)	ND(0.50)	ND(0.50)	ND(0.50)	ND(0.50)	ND(0.50)	ND(5.0)
M36P226LNA	3635 Southside Avenue	1/25/2007		ND(0.50)	ND(0.50)	ND(0.50)	ND(0.50)	ND(0.50)	ND(0.50)	ND(0.50)	ND(0.50)	ND(0.50)	ND(5.0)
M36P226LNA	3635 Southside Avenue	7/17/2007		ND(0.50)	ND(0.50)	0.39 J	ND(0.50)	ND(0.50)	ND(0.50)	ND(0.50)	ND(0.50)	ND(0.50)	ND(5.0)
M36P226LNA	3635 Southside Avenue	1/15/2008		ND(0.50)	ND(0.50)	0.40 J	ND(0.50)	ND(0.50)	ND(0.50)	ND(0.50)	ND(0.50)	ND(0.50)	ND(5.0)
M36P226LNA	3635 Southside Avenue	7/14/2008		0.086 J	ND(0.50)	0.060 J	ND(0.50)	ND(0.50)	ND(0.50)	ND(0.50)	ND(0.50)	ND(0.50)	ND(5.0)
M36P226LNA	3635 Southside Avenue	1/14/2009		0.10 J	ND(0.50)	ND(0.50)	ND(0.50)	ND(0.50)	ND(0.50)	ND(0.50)	ND(0.50)	ND(0.50)	ND(5.0)
M36P226LNA	3635 Southside Avenue	7/14/2009		0.11 J	ND(0.50)	ND(0.50)	ND(0.50)	ND(0.50)	ND(0.50)	ND(0.50)	ND(0.50)	ND(0.50)	ND(5.0)
M36P226LNA	3635 Southside Avenue	1/11/2010		ND(0.50)	ND(0.50)	ND(0.50)	ND(0.50)	ND(0.50)	ND(0.50)	ND(0.50)	ND(0.50)	ND(0.50)	ND(5.0)
M36P226LNA	3635 Southside Avenue	7/16/2010		ND(0.50)	ND(0.50)	ND(0.50)	ND(0.50)	ND(0.50)	ND(0.50)	ND(0.50)	ND(0.50)	ND(0.50)	ND(5.0)
M36P226LNA	3635 Southside Avenue	11/10/2010		ND(0.50)	ND(0.50)	ND(0.50)	ND(0.50)	ND(0.50)	ND(0.50)	ND(0.50)	ND(0.50)	ND(0.50)	ND(5.0)
M36P226LNA	3635 Southside Avenue	7/11/2011		0.062 J	ND(0.50)	ND(0.50)	ND(0.50)	ND(0.50)	ND(0.50)	ND(0.50)	ND(0.50)	ND(0.50)	ND(5.0)
M36P226LNA	3635 Southside Avenue	1/11/2012		0.078 J	ND(0.50)	ND(0.50)	ND(0.50)	ND(0.50)	ND(0.50)	ND(0.50)	ND(0.50)	ND(0.50)	ND(5.0)
M36P226LNA	3635 Southside Avenue	7/9/2012		ND(0.50)	ND(0.50)	ND(0.50)	ND(0.50)	ND(0.50)	ND(0.50)	ND(0.50)	ND(0.50)	ND(0.50)	ND(5.0)
M36P226LNA	3635 Southside Avenue	11/26/2012		0.15 J	ND(0.50)	ND(0.50)	ND(0.50)	ND(0.50)	ND(0.50)	ND(0.50)	ND(0.50)	ND(0.50)	ND(5.0)
M36P226LNA	3635 Southside Avenue	12/19/2012		0.14 J	ND(0.50)	ND(0.50)	ND(0.50)	ND(0.50)	ND(0.50)	ND(0.50)	ND(0.50)	ND(0.50)	ND(5.0)
M36P226LNA	3635 Southside Avenue	1/14/2013		0.14 J	ND(0.50)	ND(0.50)	ND(0.50)	ND(0.50)	ND(0.50)	ND(0.50)	ND(0.50)	ND(0.50)	ND(5.0)
M36P226LNA	3635 Southside Avenue	3/29/2013		0.10 J	ND(0.50)	ND(0.50)	ND(0.50)	ND(0.50)	ND(0.50)	ND(0.50)	ND(0.50)	ND(0.50)	ND(5.0)
M36P226LNA	3635 Southside Avenue	4/30/2013		ND(0.50)	ND(0.50)	ND(0.50)	ND(0.50)	ND(0.50)	ND(0.50)	ND(0.50)	ND(0.50)	ND(0.50)	ND(5.0)
M36P226LNA	3635 Southside Avenue	5/28/2013		ND(0.50)	ND(0.50)	ND(0.50)	ND(0.50)	ND(0.50)	ND(0.50)	ND(0.50)	ND(0.50)	ND(0.50)	ND(5.0)
M36P226LNA	3635 Southside Avenue	6/25/2013		ND(0.50)	ND(0.50)	ND(0.50)	ND(0.50)	ND(0.50)	ND(0.50)	ND(0.50)	ND(0.50)	ND(0.50)	ND(5.0)
M36P226LNA	3635 Southside Avenue	7/16/2013		ND(0.50)	ND(0.50)	ND(0.50)	ND(0.50)	ND(0.50)	ND(0.50)	ND(0.50)	ND(0.50)	ND(0.50)	ND(5.0)
M36P226LNA	3635 Southside Avenue	8/27/2013		ND(0.50)	ND(0.50)	ND(0.50)	ND(0.50)	ND(0.50)	ND(0.50)	ND(0.50)	ND(0.50)	ND(0.50)	ND(5.0)

Table 1 - Historical Private Supply Well Analytical Table

Inactive Exxon Facility #28077
14258 Jarrettsville Pike
Phoenix, Maryland

Map/Parcel/Lot	Address	Sample Date	POET Sample Point	MTBE (µg/L)	Benzene (µg/L)	Toluene (µg/L)	Ethyl-benzene (µg/L)	Total Xylenes (µg/L)	Naph-thalene (µg/L)	DIPE (µg/L)	ETBE (µg/L)	TAME (µg/L)	TBA (µg/L)
M36P226LNA	3635 Southside Avenue	10/9/2013		0.23 J	ND(0.50)	ND(0.50)	ND(0.50)	ND(0.50)	ND(0.50)	ND(0.50)	ND(0.50)	ND(0.50)	ND(5.0)
M36P226LNA	3635 Southside Avenue	1/20/2014		0.37 J	ND(0.50)	0.053 J	ND(0.50)	ND(0.50)	ND(0.50)	ND(0.50)	ND(0.50)	ND(0.50)	ND(5.0)
M36P226LNA	3635 Southside Avenue	4/15/2014		0.26 J	ND(0.50)	ND(0.50)	ND(0.50)	ND(0.50)	ND(0.50)	ND(0.50)	ND(0.50)	ND(0.50)	1.6 J
M36P226LNA	3635 Southside Avenue	7/9/2014		0.21 J	ND(0.50)	ND(0.50)	ND(0.50)	ND(0.50)	ND(0.50)	ND(0.50)	ND(0.50)	ND(0.50)	ND(5.0)
M36P226LNA	3635 Southside Avenue	10/10/2014		0.50	ND(0.50)	ND(0.50)	ND(0.50)	ND(0.50)	ND(0.50)	ND(0.50)	ND(0.50)	ND(0.50)	ND(5.0)
M36P226LNA	3635 Southside Avenue	1/12/2015		0.7	ND(0.5)	ND(0.5)	ND(0.5)	ND(0.5)	ND(0.50)	ND(0.50)	ND(0.50)	ND(0.50)	ND(25.0)
M36P226LNA	3635 Southside Avenue	4/15/2015		0.6	ND(0.5)	ND(0.5)	ND(0.5)	ND(0.5)	ND(0.5)	ND(0.5)	ND(0.5)	ND(0.5)	ND(25)
M36P226LNA	3635 Southside Avenue	7/13/2015		0.8	ND(0.5)	0.3 J	ND(0.5)	ND(0.5)	ND(0.5)	ND(0.5)	ND(0.5)	ND(0.5)	ND(25)
M36P226LNA	3635 Southside Avenue	10/26/2015		1	ND(0.5)	ND(0.5)	ND(0.5)	ND(0.5)	ND(0.5)	ND(0.5)	ND(0.5)	ND(0.5)	ND(25)
M35P033L03S	3505 Stansbury Mill Road	3/18/2006		0.24 J	ND(0.50)	ND(0.50)	ND(0.50)	ND(0.50)	ND(0.50)	ND(0.50)	ND(0.50)	ND(0.50)	ND(5.0)
M35P033L03S	3505 Stansbury Mill Road	4/22/2006		0.30 J	ND(0.50)	ND(0.50)	ND(0.50)	ND(0.50)	ND(0.50)	ND(0.50)	ND(0.50)	ND(0.50)	ND(5.0)
M35P033L03S	3505 Stansbury Mill Road	1/24/2007		0.51	ND(0.50)	ND(0.50)	ND(0.50)	ND(0.50)	ND(0.50)	ND(0.50)	ND(0.50)	ND(0.50)	ND(5.0)
M35P033L03S	3505 Stansbury Mill Road	7/19/2007		0.87	ND(0.50)	ND(0.50)	ND(0.50)	ND(0.50)	ND(0.50)	ND(0.50)	ND(0.50)	ND(0.50)	ND(5.0)
M35P033L03S	3505 Stansbury Mill Road	1/15/2008		0.76	ND(0.50)	ND(0.50)	ND(0.50)	ND(0.50)	ND(0.50)	ND(0.50)	ND(0.50)	ND(0.50)	ND(5.0)
M35P033L03S	3505 Stansbury Mill Road	7/15/2008		0.79	ND(0.50)	ND(0.50)	ND(0.50)	ND(0.50)	ND(0.50)	ND(0.50)	ND(0.50)	ND(0.50)	ND(5.0)
M35P033L03S	3505 Stansbury Mill Road	1/13/2009		0.57	ND(0.50)	ND(0.50)	ND(0.50)	ND(0.50)	ND(0.50)	ND(0.50)	ND(0.50)	ND(0.50)	ND(5.0)
M35P033L03S	3505 Stansbury Mill Road	7/9/2009		0.34 J	ND(0.50)	ND(0.50)	ND(0.50)	ND(0.50)	ND(0.50)	ND(0.50)	ND(0.50)	ND(0.50)	ND(5.0)
M35P033L03S	3505 Stansbury Mill Road	1/12/2010		0.22 J	ND(0.50)	0.78	ND(0.50)	ND(0.50)	ND(0.50)	ND(0.50)	ND(0.50)	ND(0.50)	ND(5.0)
M35P033L03S	3505 Stansbury Mill Road	7/15/2010		ND(0.50)	ND(0.50)	ND(0.50)	ND(0.50)	ND(0.50)	ND(0.50)	ND(0.50)	ND(0.50)	ND(0.50)	ND(5.0)
M35P033L03S	3505 Stansbury Mill Road	7/21/2014		0.84	ND(0.50)	ND(0.50)	ND(0.50)	ND(0.50)	ND(0.50)	ND(0.50)	ND(0.50)	0.098 J	ND(5.0)
M35P235LNA	3506 Stansbury Mill Road	4/27/2006		ND(0.50)	ND(0.50)	ND(0.50)	ND(0.50)	ND(0.50)	ND(0.50)	ND(0.50)	ND(0.50)	ND(0.50)	ND(5.0)
M35P235LNA	3506 Stansbury Mill Road	1/22/2007		ND(0.50)	ND(0.50)	ND(0.50)	ND(0.50)	ND(0.50)	ND(0.50)	ND(0.50)	ND(0.50)	ND(0.50)	ND(5.0)
M35P235LNA	3506 Stansbury Mill Road	7/18/2007		ND(0.50)	ND(0.50)	ND(0.50)	ND(0.50)	ND(0.50)	ND(0.50)	ND(0.50)	ND(0.50)	ND(0.50)	ND(5.0)
M35P235LNA	3506 Stansbury Mill Road	1/16/2008		ND(0.50)	ND(0.50)	ND(0.50)	ND(0.50)	ND(0.50)	ND(0.50)	ND(0.50)	ND(0.50)	ND(0.50)	ND(5.0)
M35P235LNA	3506 Stansbury Mill Road	7/22/2008		ND(0.50)	ND(0.50)	ND(0.50)	ND(0.50)	ND(0.50)	ND(0.50)	ND(0.50)	ND(0.50)	ND(0.50)	ND(5.0)
M35P235LNA	3506 Stansbury Mill Road	1/14/2009		ND(0.50)	ND(0.50)	ND(0.50)	ND(0.50)	ND(0.50)	ND(0.50)	ND(0.50)	ND(0.50)	ND(0.50)	ND(5.0)
M35P235LNA	3506 Stansbury Mill Road	7/14/2009		0.17 J	ND(0.50)	ND(0.50)	ND(0.50)	ND(0.50)	ND(0.50)	ND(0.50)	ND(0.50)	ND(0.50)	ND(5.0)
M35P235LNA	3506 Stansbury Mill Road	1/12/2010		0.49 J	ND(0.50)	ND(0.50)	ND(0.50)	ND(0.50)	ND(0.50)	ND(0.50)	ND(0.50)	ND(0.50)	ND(5.0)
M35P235LNA	3506 Stansbury Mill Road	7/19/2010		ND(0.50)	ND(0.50)	0.12 J	ND(0.50)	ND(0.50)	ND(0.50)	ND(0.50)	ND(0.50)	ND(0.50)	ND(5.0)
M35P235LNA	3506 Stansbury Mill Road	11/11/2010		ND(0.50)	ND(0.50)	ND(0.50)	ND(0.50)	ND(0.50)	ND(0.50)	ND(0.50)	ND(0.50)	ND(0.50)	ND(5.0)

Table 1 - Historical Private Supply Well Analytical Table

Inactive Exxon Facility #28077
14258 Jarrettsville Pike
Phoenix, Maryland

Map/Parcel/Lot	Address	Sample Date	POET Sample Point	MTBE (µg/L)	Benzene (µg/L)	Toluene (µg/L)	Ethyl-benzene (µg/L)	Total Xylenes (µg/L)	Naph-thalene (µg/L)	DIPE (µg/L)	ETBE (µg/L)	TAME (µg/L)	TBA (µg/L)
M35P235LNA	3506 Stansbury Mill Road	7/20/2011		0.12 J	ND(0.50)	ND(0.50)	ND(0.50)	ND(0.50)	ND(0.50)	ND(0.50)	ND(0.50)	ND(0.50)	ND(5.0)
M35P235LNA	3506 Stansbury Mill Road	1/19/2012		0.066 J	ND(0.50)	ND(0.50)	ND(0.50)	ND(0.50)	ND(0.50)	ND(0.50)	ND(0.50)	ND(0.50)	ND(5.0)
M35P235LNA	3506 Stansbury Mill Road	7/12/2012		ND(0.50)	ND(0.50)	ND(0.50)	ND(0.50)	ND(0.50)	ND(0.50)	ND(0.50)	ND(0.50)	ND(0.50)	ND(5.0)
M35P235LNA	3506 Stansbury Mill Road	1/22/2013		ND(0.50)	ND(0.50)	ND(0.50)	ND(0.50)	ND(0.50)	ND(0.50)	ND(0.50)	ND(0.50)	ND(0.50)	ND(5.0)
M35P235LNA	3506 Stansbury Mill Road	8/6/2013		ND(0.50)	ND(0.50)	ND(0.50)	ND(0.50)	ND(0.50)	ND(0.50)	ND(0.50)	ND(0.50)	ND(0.50)	ND(5.0)
M35P235LNA	3506 Stansbury Mill Road	1/22/2014		ND(0.50)	ND(0.50)	ND(0.50)	ND(0.50)	ND(0.50)	ND(0.50)	ND(0.50)	ND(0.50)	ND(0.50)	ND(5.0)
M35P235LNA	3506 Stansbury Mill Road	7/21/2014		ND(0.50)	ND(0.50)	ND(0.50)	ND(0.50)	ND(0.50)	ND(0.50)	ND(0.50)	ND(0.50)	ND(0.50)	ND(5.0)
M35P235LNA	3506 Stansbury Mill Road	1/12/2015		ND(0.5)	ND(0.5)	ND(0.5)	ND(0.5)	ND(0.5)	ND(0.50)	ND(0.50)	ND(0.50)	ND(0.50)	ND(25.0)
M35P235LNA	3506 Stansbury Mill Road	7/15/2015		ND(0.5)	ND(0.5)	ND(0.5)	ND(0.5)	ND(0.5)	ND(0.5)	ND(0.5)	ND(0.5)	ND(0.5)	ND(25)
M35P033L04	3507 Stansbury Mill Road	3/17/2006		0.55	ND(0.50)	ND(0.50)	ND(0.50)	ND(0.50)	ND(0.50)	ND(0.50)	ND(0.50)	ND(0.50)	ND(5.0)
M35P033L04	3507 Stansbury Mill Road	4/19/2006		0.49 J	ND(0.50)	ND(0.50)	ND(0.50)	ND(0.50)	ND(0.50)	ND(0.50)	ND(0.50)	ND(0.50)	ND(5.0)
M35P033L04	3507 Stansbury Mill Road	8/6/2007		0.42 J	ND(0.50)	ND(0.50)	ND(0.50)	ND(0.50)	ND(0.50)	ND(0.50)	ND(0.50)	ND(0.50)	ND(5.0)
M35P033L04	3507 Stansbury Mill Road	1/21/2008		0.34 J	ND(0.50)	ND(0.50)	ND(0.50)	ND(0.50)	ND(0.50)	ND(0.50)	ND(0.50)	ND(0.50)	ND(5.0)
M35P033L04	3507 Stansbury Mill Road	1/14/2009		0.40 J	ND(0.50)	ND(0.50)	ND(0.50)	ND(0.50)	ND(0.50)	ND(0.50)	ND(0.50)	ND(0.50)	ND(5.0)
M35P033L04	3507 Stansbury Mill Road	1/16/2013		0.18 J	ND(0.50)	ND(0.50)	ND(0.50)	ND(0.50)	ND(0.50)	ND(0.50)	ND(0.50)	ND(0.50)	ND(5.0)
M35P033L04	3507 Stansbury Mill Road	7/16/2013		ND(0.50)	ND(0.50)	ND(0.50)	ND(0.50)	ND(0.50)	ND(0.50)	ND(0.50)	ND(0.50)	ND(0.50)	ND(5.0)
M35P033L04	3507 Stansbury Mill Road	7/21/2014		0.18 J	ND(0.50)	ND(0.50)	ND(0.50)	ND(0.50)	ND(0.50)	ND(0.50)	ND(0.50)	ND(0.50)	ND(5.0)
M35P033L04	3507 Stansbury Mill Road	1/12/2015		0.1 J	ND(0.5)	ND(0.5)	ND(0.5)	ND(0.5)	ND(0.50)	ND(0.50)	ND(0.50)	ND(0.50)	ND(25.0)
M35P033L04	3507 Stansbury Mill Road	7/15/2015		0.1 J	ND(0.5)	ND(0.5)	ND(0.5)	ND(0.5)	ND(0.5)	ND(0.5)	ND(0.5)	ND(0.5)	ND(25)
M35P196LNA	3509 Stansbury Mill Road	3/17/2006		0.30 J	ND(0.50)	ND(0.50)	ND(0.50)	ND(0.50)	ND(0.50)	ND(0.50)	ND(0.50)	ND(0.50)	ND(5.0)
M35P196LNA	3509 Stansbury Mill Road	4/18/2006		0.28 J	ND(0.50)	ND(0.50)	ND(0.50)	ND(0.50)	ND(0.50)	ND(0.50)	ND(0.50)	ND(0.50)	ND(5.0)
M35P196LNA	3509 Stansbury Mill Road	1/22/2007		0.44 J	ND(0.50)	ND(0.50)	ND(0.50)	ND(0.50)	ND(0.50)	ND(0.50)	ND(0.50)	ND(0.50)	ND(5.0)
M35P196LNA	3509 Stansbury Mill Road	7/18/2007		0.24 J	ND(0.50)	ND(0.50)	ND(0.50)	ND(0.50)	ND(0.50)	ND(0.50)	ND(0.50)	ND(0.50)	ND(5.0)
M35P196LNA	3509 Stansbury Mill Road	1/15/2008		0.18 J	ND(0.50)	ND(0.50)	ND(0.50)	ND(0.50)	ND(0.50)	ND(0.50)	ND(0.50)	ND(0.50)	ND(5.0)
M35P196LNA	3509 Stansbury Mill Road	7/15/2008		0.26 J	ND(0.50)	ND(0.50)	ND(0.50)	ND(0.50)	ND(0.50)	ND(0.50)	ND(0.50)	ND(0.50)	ND(5.0)
M35P196LNA	3509 Stansbury Mill Road	1/13/2009		0.21 J	ND(0.50)	ND(0.50)	ND(0.50)	ND(0.50)	ND(0.50)	ND(0.50)	ND(0.50)	ND(0.50)	ND(5.0)
M35P196LNA	3509 Stansbury Mill Road	7/9/2009		0.27 J	ND(0.50)	ND(0.50)	ND(0.50)	ND(0.50)	ND(0.50)	ND(0.50)	ND(0.50)	ND(0.50)	ND(5.0)
M35P196LNA	3509 Stansbury Mill Road	1/11/2010		0.27 J	ND(0.50)	ND(0.50)	ND(0.50)	ND(0.50)	ND(0.50)	ND(0.50)	ND(0.50)	ND(0.50)	ND(5.0)
M35P196LNA	3509 Stansbury Mill Road	7/14/2010		ND(0.50)	ND(0.50)	ND(0.50)	ND(0.50)	ND(0.50)	ND(0.50)	ND(0.50)	ND(0.50)	ND(0.50)	ND(5.0)
M35P196LNA	3509 Stansbury Mill Road	11/11/2010		ND(0.50)	ND(0.50)	ND(0.50)	ND(0.50)	ND(0.50)	ND(0.50)	ND(0.50)	ND(0.50)	ND(0.50)	ND(5.0)

Table 1 - Historical Private Supply Well Analytical Table

Inactive Exxon Facility #28077
14258 Jarrettsville Pike
Phoenix, Maryland

Map/Parcel/Lot	Address	Sample Date	POET Sample Point	MTBE (µg/L)	Benzene (µg/L)	Toluene (µg/L)	Ethyl-benzene (µg/L)	Total Xylenes (µg/L)	Naph-thalene (µg/L)	DIPE (µg/L)	ETBE (µg/L)	TAME (µg/L)	TBA (µg/L)
M35P196LNA	3509 Stansbury Mill Road	7/15/2011		0.16 J	ND(0.50)	ND(0.50)	ND(0.50)	ND(0.50)	ND(0.50)	ND(0.50)	ND(0.50)	ND(0.50)	ND(5.0)
M35P196LNA	3509 Stansbury Mill Road	1/13/2012		0.19 J	ND(0.50)	ND(0.50)	ND(0.50)	ND(0.50)	ND(0.50)	ND(0.50)	ND(0.50)	ND(0.50)	ND(5.0)
M35P196LNA	3509 Stansbury Mill Road	7/16/2012		0.13 J	ND(0.50)	ND(0.50)	ND(0.50)	ND(0.50)	ND(0.50)	ND(0.50)	ND(0.50)	ND(0.50)	ND(5.0)
M35P196LNA	3509 Stansbury Mill Road	1/16/2013		0.11 J	ND(0.50)	ND(0.50)	ND(0.50)	ND(0.50)	ND(0.50)	ND(0.50)	ND(0.50)	ND(0.50)	ND(5.0)
M35P196LNA	3509 Stansbury Mill Road	7/15/2013		ND(0.50)	ND(0.50)	ND(0.50)	ND(0.50)	ND(0.50)	ND(0.50)	ND(0.50)	ND(0.50)	ND(0.50)	ND(5.0)
M35P196LNA	3509 Stansbury Mill Road	1/20/2014		ND(0.50)	ND(0.50)	ND(0.50)	ND(0.50)	ND(0.50)	ND(0.50)	ND(0.50)	ND(0.50)	ND(0.50)	ND(5.0)
M35P196LNA	3509 Stansbury Mill Road	7/21/2014		0.20 J	ND(0.50)	ND(0.50)	ND(0.50)	ND(0.50)	ND(0.50)	ND(0.50)	ND(0.50)	ND(0.50)	ND(5.0)
M35P196LNA	3509 Stansbury Mill Road	1/12/2015		0.1 J	ND(0.5)	ND(0.5)	ND(0.5)	ND(0.5)	ND(0.50)	0.1 J	ND(0.50)	ND(0.50)	ND(25.0)
M35P196LNA	3509 Stansbury Mill Road	7/17/2015		0.1 J	ND(0.5)	ND(0.5)	ND(0.5)	ND(0.5)	ND(0.5)	ND(0.5)	ND(0.5)	ND(0.5)	ND(25)
M35P033L05	3511 Stansbury Mill Road	3/17/2006		0.28 J	ND(0.50)	ND(0.50)	ND(0.50)	ND(0.50)	ND(0.50)	ND(0.50)	ND(0.50)	ND(0.50)	ND(5.0)
M35P033L05	3511 Stansbury Mill Road	4/18/2006		0.30 J	ND(0.50)	ND(0.50)	ND(0.50)	ND(0.50)	ND(0.50)	ND(0.50)	ND(0.50)	ND(0.50)	ND(5.0)
M35P033L05	3511 Stansbury Mill Road	1/22/2007		0.53	ND(0.50)	ND(0.50)	ND(0.50)	ND(0.50)	ND(0.50)	ND(0.50)	ND(0.50)	ND(0.50)	ND(5.0)
M35P033L05	3511 Stansbury Mill Road	7/18/2007		0.30 J	ND(0.50)	ND(0.50)	ND(0.50)	ND(0.50)	ND(0.50)	ND(0.50)	ND(0.50)	ND(0.50)	ND(5.0)
M35P033L05	3511 Stansbury Mill Road	1/15/2008		0.18 J	ND(0.50)	ND(0.50)	ND(0.50)	ND(0.50)	ND(0.50)	ND(0.50)	ND(0.50)	ND(0.50)	ND(5.0)
M35P033L05	3511 Stansbury Mill Road	7/15/2008		0.23 J	ND(0.50)	ND(0.50)	ND(0.50)	ND(0.50)	ND(0.50)	ND(0.50)	ND(0.50)	ND(0.50)	ND(5.0)
M35P033L05	3511 Stansbury Mill Road	1/13/2009		0.18 J	ND(0.50)	ND(0.50)	ND(0.50)	ND(0.50)	ND(0.50)	ND(0.50)	ND(0.50)	ND(0.50)	ND(5.0)
M35P033L05	3511 Stansbury Mill Road	7/9/2009		0.15 J	ND(0.50)	ND(0.50)	ND(0.50)	ND(0.50)	ND(0.50)	ND(0.50)	ND(0.50)	ND(0.50)	ND(5.0)
M35P033L05	3511 Stansbury Mill Road	1/11/2010		0.18 J	ND(0.50)	ND(0.50)	ND(0.50)	ND(0.50)	ND(0.50)	ND(0.50)	ND(0.50)	ND(0.50)	ND(5.0)
M35P033L05	3511 Stansbury Mill Road	7/14/2010		ND(0.50)	ND(0.50)	ND(0.50)	ND(0.50)	ND(0.50)	ND(0.50)	ND(0.50)	ND(0.50)	ND(0.50)	ND(5.0)
M35P033L05	3511 Stansbury Mill Road	11/11/2010		ND(0.50)	ND(0.50)	ND(0.50)	ND(0.50)	ND(0.50)	ND(0.50)	ND(0.50)	ND(0.50)	ND(0.50)	ND(5.0)
M35P033L05	3511 Stansbury Mill Road	7/15/2011		0.16 J	ND(0.50)	ND(0.50)	ND(0.50)	ND(0.50)	ND(0.50)	ND(0.50)	ND(0.50)	ND(0.50)	ND(5.0)
M35P033L05	3511 Stansbury Mill Road	1/13/2012		0.13 J	ND(0.50)	ND(0.50)	ND(0.50)	ND(0.50)	ND(0.50)	ND(0.50)	ND(0.50)	ND(0.50)	ND(5.0)
M35P033L05	3511 Stansbury Mill Road	7/16/2012		0.16 J	ND(0.50)	ND(0.50)	ND(0.50)	ND(0.50)	ND(0.50)	ND(0.50)	ND(0.50)	ND(0.50)	ND(5.0)
M35P033L05	3511 Stansbury Mill Road	1/16/2013		0.11 J	ND(0.50)	ND(0.50)	ND(0.50)	ND(0.50)	ND(0.50)	ND(0.50)	ND(0.50)	ND(0.50)	ND(5.0)
M35P033L05	3511 Stansbury Mill Road	7/15/2013		0.12 J	ND(0.50)	ND(0.50)	ND(0.50)	ND(0.50)	ND(0.50)	ND(0.50)	ND(0.50)	ND(0.50)	ND(5.0)
M35P033L05	3511 Stansbury Mill Road	1/20/2014		0.16 J	ND(0.50)	ND(0.50)	ND(0.50)	ND(0.50)	ND(0.50)	ND(0.50)	ND(0.50)	ND(0.50)	ND(5.0)
M35P033L05	3511 Stansbury Mill Road	7/16/2014		0.16 J	ND(0.50)	ND(0.50)	ND(0.50)	ND(0.50)	ND(0.50)	ND(0.50)	ND(0.50)	ND(0.50)	ND(5.0)
M35P200LNA	3513 Stansbury Mill Road	1/22/2007		1.5	ND(0.50)	ND(0.50)	ND(0.50)	ND(0.50)	ND(0.50)	ND(0.50)	ND(0.50)	ND(0.50)	ND(5.0)
M35P200LNA	3513 Stansbury Mill Road	7/18/2007		1.1	ND(0.50)	ND(0.50)	ND(0.50)	ND(0.50)	ND(0.50)	ND(0.50)	ND(0.50)	ND(0.50)	ND(5.0)
M35P200LNA	3513 Stansbury Mill Road	1/15/2008		1.4	ND(0.50)	ND(0.50)	ND(0.50)	ND(0.50)	ND(0.50)	ND(0.50)	ND(0.50)	ND(0.50)	ND(5.0)

Table 1 - Historical Private Supply Well Analytical Table

Inactive Exxon Facility #28077
14258 Jarrettsville Pike
Phoenix, Maryland

Map/Parcel/Lot	Address	Sample Date	POET Sample Point	MTBE (µg/L)	Benzene (µg/L)	Toluene (µg/L)	Ethyl-benzene (µg/L)	Total Xylenes (µg/L)	Naph-thalene (µg/L)	DIPE (µg/L)	ETBE (µg/L)	TAME (µg/L)	TBA (µg/L)
M35P200LNA	3513 Stansbury Mill Road	7/15/2008		1.2	ND(0.50)	ND(0.50)	ND(0.50)	ND(0.50)	ND(0.50)	ND(0.50)	ND(0.50)	ND(0.50)	ND(5.0)
M35P200LNA	3513 Stansbury Mill Road	1/13/2009		1.3	ND(0.50)	ND(0.50)	ND(0.50)	ND(0.50)	ND(0.50)	ND(0.50)	ND(0.50)	ND(0.50)	ND(5.0)
M35P200LNA	3513 Stansbury Mill Road	7/9/2009		1.4	ND(0.50)	ND(0.50)	ND(0.50)	ND(0.50)	ND(0.50)	ND(0.50)	ND(0.50)	ND(0.50)	ND(5.0)
M35P200LNA	3513 Stansbury Mill Road	1/11/2010		0.99	ND(0.50)	ND(0.50)	ND(0.50)	ND(0.50)	ND(0.50)	ND(0.50)	ND(0.50)	ND(0.50)	ND(5.0)
M35P200LNA	3513 Stansbury Mill Road	7/15/2010		0.84	ND(0.50)	ND(0.50)	ND(0.50)	ND(0.50)	ND(0.50)	ND(0.50)	ND(0.50)	ND(0.50)	ND(5.0)
M35P200LNA	3513 Stansbury Mill Road	11/11/2010		0.80	ND(0.50)	ND(0.50)	ND(0.50)	ND(0.50)	ND(0.50)	ND(0.50)	ND(0.50)	ND(0.50)	ND(5.0)
M35P200LNA	3513 Stansbury Mill Road	7/15/2011		0.72	ND(0.50)	ND(0.50)	ND(0.50)	ND(0.50)	ND(0.50)	ND(0.50)	ND(0.50)	ND(0.50)	ND(5.0)
M35P200LNA	3513 Stansbury Mill Road	7/19/2012		0.75	ND(0.50)	ND(0.50)	ND(0.50)	ND(0.50)	ND(0.50)	ND(0.50)	ND(0.50)	ND(0.50)	ND(5.0)
M35P200LNA	3513 Stansbury Mill Road	1/16/2013		0.58	ND(0.50)	ND(0.50)	ND(0.50)	ND(0.50)	ND(0.50)	ND(0.50)	ND(0.50)	ND(0.50)	ND(5.0)
M35P200LNA	3513 Stansbury Mill Road	7/18/2013		0.66	ND(0.50)	ND(0.50)	ND(0.50)	ND(0.50)	ND(0.50)	ND(0.50)	ND(0.50)	ND(0.50)	ND(5.0)
M35P200LNA	3513 Stansbury Mill Road	1/24/2014		0.51	ND(0.50)	ND(0.50)	ND(0.50)	ND(0.50)	ND(0.50)	ND(0.50)	ND(0.50)	ND(0.50)	ND(5.0)
M35P200LNA	3513 Stansbury Mill Road	7/22/2014		0.49 J	ND(0.50)	ND(0.50)	ND(0.50)	ND(0.50)	ND(0.50)	ND(0.50)	ND(0.50)	ND(0.50)	ND(5.0)
M35P200LNA	3513 Stansbury Mill Road	8/14/2014		0.51	ND(0.50)	ND(0.50)	ND(0.50)	ND(0.50)	ND(0.50)	ND(0.50)	ND(0.50)	ND(0.50)	ND(5.0)
M35P200LNA	3513 Stansbury Mill Road	1/12/2015		0.4 J	ND(0.5)	ND(0.5)	ND(0.5)	ND(0.5)	ND(0.50)	ND(0.50)	ND(0.50)	ND(0.50)	ND(25.0)
M35P200LNA	3513 Stansbury Mill Road	7/13/2015		0.5 J	ND(0.5)	ND(0.5)	ND(0.5)	ND(0.5)	ND(0.5)	ND(0.5)	ND(0.5)	ND(0.5)	ND(25)
M35P398L01	3517 Stansbury Mill Road	5/16/2006		1.2	ND(0.50)	ND(0.50)	ND(0.50)	ND(0.50)	ND(0.50)	ND(0.50)	ND(0.50)	ND(0.50)	ND(5.0)
M35P398L01	3517 Stansbury Mill Road	7/18/2007		0.38 J	ND(0.50)	ND(0.50)	ND(0.50)	ND(0.50)	ND(0.50)	ND(0.50)	ND(0.50)	ND(0.50)	ND(5.0)
M35P398L01	3517 Stansbury Mill Road	1/15/2008		0.16 J	ND(0.50)	ND(0.50)	ND(0.50)	ND(0.50)	ND(0.50)	ND(0.50)	ND(0.50)	ND(0.50)	ND(5.0)
M35P398L01	3517 Stansbury Mill Road	7/15/2008		0.35 J	ND(0.50)	ND(0.50)	ND(0.50)	ND(0.50)	ND(0.50)	ND(0.50)	ND(0.50)	ND(0.50)	ND(5.0)
M35P398L01	3517 Stansbury Mill Road	1/15/2009		0.16 J	ND(0.50)	ND(0.50)	ND(0.50)	ND(0.50)	ND(0.50)	ND(0.50)	ND(0.50)	ND(0.50)	ND(5.0)
M35P398L01	3517 Stansbury Mill Road	7/9/2009		0.34 J	ND(0.50)	ND(0.50)	ND(0.50)	ND(0.50)	ND(0.50)	ND(0.50)	ND(0.50)	ND(0.50)	ND(5.0)
M35P398L01	3517 Stansbury Mill Road	1/11/2010		ND(0.50)	ND(0.50)	ND(0.50)	ND(0.50)	ND(0.50)	ND(0.50)	ND(0.50)	ND(0.50)	ND(0.50)	ND(5.0)
M35P398L01	3517 Stansbury Mill Road	7/14/2010		ND(0.50)	ND(0.50)	ND(0.50)	ND(0.50)	ND(0.50)	ND(0.50)	ND(0.50)	ND(0.50)	ND(0.50)	ND(5.0)
M35P398L01	3517 Stansbury Mill Road	11/29/2010		ND(0.50)	ND(0.50)	ND(0.50)	ND(0.50)	ND(0.50)	ND(0.50)	ND(0.50)	ND(0.50)	ND(0.50)	ND(5.0)
M35P398L01	3517 Stansbury Mill Road	7/15/2011		ND(0.50)	ND(0.50)	ND(0.50)	ND(0.50)	ND(0.50)	ND(0.50)	ND(0.50)	ND(0.50)	ND(0.50)	ND(5.0)
M35P398L01	3517 Stansbury Mill Road	1/18/2012		ND(0.50)	ND(0.50)	ND(0.50)	ND(0.50)	ND(0.50)	ND(0.50)	ND(0.50)	ND(0.50)	ND(0.50)	ND(5.0)
M35P398L01	3517 Stansbury Mill Road	7/16/2012		0.11 J	ND(0.50)	ND(0.50)	ND(0.50)	ND(0.50)	ND(0.50)	ND(0.50)	ND(0.50)	ND(0.50)	ND(5.0)
M35P398L01	3517 Stansbury Mill Road	1/23/2013		ND(0.50)	ND(0.50)	ND(0.50)	ND(0.50)	ND(0.50)	ND(0.50)	ND(0.50)	ND(0.50)	ND(0.50)	ND(5.0)
M35P398L01	3517 Stansbury Mill Road	7/17/2013		ND(0.50)	ND(0.50)	0.20 J	ND(0.50)	ND(0.50)	ND(0.50)	ND(0.50)	ND(0.50)	ND(0.50)	ND(5.0)
M35P398L01	3517 Stansbury Mill Road	7/11/2014		ND(0.50)	ND(0.50)	0.12 J	ND(0.50)	ND(0.50)	ND(0.50)	ND(0.50)	ND(0.50)	ND(0.50)	ND(5.0)

Table 1 - Historical Private Supply Well Analytical Table

Inactive Exxon Facility #28077
14258 Jarrettsville Pike
Phoenix, Maryland

Map/Parcel/Lot	Address	Sample Date	POET Sample Point	MTBE (µg/L)	Benzene (µg/L)	Toluene (µg/L)	Ethyl-benzene (µg/L)	Total Xylenes (µg/L)	Naph-thalene (µg/L)	DIPE (µg/L)	ETBE (µg/L)	TAME (µg/L)	TBA (µg/L)
M35P398L01	3517 Stansbury Mill Road	7/13/2015		ND(0.5)	ND(0.5)	0.2 J	ND(0.5)	ND(0.5)	ND(0.5)	ND(0.5)	ND(0.5)	ND(0.5)	ND(25)
M35P061LNA	3519 Stansbury Mill Road	3/20/2006		1.0	ND(0.50)	ND(0.50)	ND(0.50)	ND(0.50)	ND(0.50)	ND(0.50)	ND(0.50)	ND(0.50)	ND(5.0)
M35P061LNA	3519 Stansbury Mill Road	4/18/2006		1.2	ND(0.50)	ND(0.50)	ND(0.50)	ND(0.50)	ND(0.50)	ND(0.50)	ND(0.50)	ND(0.50)	ND(5.0)
M35P061LNA	3519 Stansbury Mill Road	1/22/2007		1.6	ND(0.50)	ND(0.50)	ND(0.50)	ND(0.50)	ND(0.50)	ND(0.50)	ND(0.50)	ND(0.50)	ND(5.0)
M35P061LNA	3519 Stansbury Mill Road	7/18/2007		1.4	ND(0.50)	ND(0.50)	ND(0.50)	ND(0.50)	ND(0.50)	ND(0.50)	ND(0.50)	ND(0.50)	ND(5.0)
M35P061LNA	3519 Stansbury Mill Road	1/15/2008		2.3	ND(0.50)	ND(0.50)	ND(0.50)	ND(0.50)	ND(0.50)	ND(0.50)	ND(0.50)	ND(0.50)	ND(5.0)
M35P061LNA	3519 Stansbury Mill Road	7/15/2008		1.9	ND(0.50)	ND(0.50)	ND(0.50)	ND(0.50)	ND(0.50)	ND(0.50)	ND(0.50)	ND(0.50)	ND(5.0)
M35P061LNA	3519 Stansbury Mill Road	1/13/2009		1.9	ND(0.50)	ND(0.50)	ND(0.50)	ND(0.50)	ND(0.50)	ND(0.50)	ND(0.50)	0.10 J	ND(5.0)
M35P061LNA	3519 Stansbury Mill Road	7/9/2009		1.5	ND(0.50)	ND(0.50)	ND(0.50)	ND(0.50)	ND(0.50)	ND(0.50)	ND(0.50)	ND(0.50)	ND(5.0)
M35P061LNA	3519 Stansbury Mill Road	1/11/2010		1.1	ND(0.50)	ND(0.50)	ND(0.50)	ND(0.50)	ND(0.50)	ND(0.50)	ND(0.50)	ND(0.50)	ND(5.0)
M35P061LNA	3519 Stansbury Mill Road	7/14/2010		0.70	ND(0.50)	ND(0.50)	ND(0.50)	ND(0.50)	ND(0.50)	ND(0.50)	ND(0.50)	ND(0.50)	ND(5.0)
M35P061LNA	3519 Stansbury Mill Road	11/11/2010		0.85	ND(0.50)	ND(0.50)	ND(0.50)	ND(0.50)	ND(0.50)	ND(0.50)	ND(0.50)	ND(0.50)	ND(5.0)
M35P061LNA	3519 Stansbury Mill Road	7/15/2011		0.60	ND(0.50)	ND(0.50)	ND(0.50)	ND(0.50)	ND(0.50)	ND(0.50)	ND(0.50)	ND(0.50)	ND(5.0)
M35P061LNA	3519 Stansbury Mill Road	1/13/2012		0.37 J	ND(0.50)	ND(0.50)	ND(0.50)	ND(0.50)	ND(0.50)	ND(0.50)	ND(0.50)	ND(0.50)	ND(5.0)
M35P061LNA	3519 Stansbury Mill Road	7/16/2012		0.38 J	ND(0.50)	ND(0.50)	ND(0.50)	ND(0.50)	ND(0.50)	ND(0.50)	ND(0.50)	ND(0.50)	ND(5.0)
M35P061LNA	3519 Stansbury Mill Road	1/16/2013		0.36 J	ND(0.50)	ND(0.50)	ND(0.50)	ND(0.50)	ND(0.50)	ND(0.50)	ND(0.50)	ND(0.50)	ND(5.0)
M35P061LNA	3519 Stansbury Mill Road	7/15/2013		0.34 J	ND(0.50)	ND(0.50)	ND(0.50)	ND(0.50)	ND(0.50)	ND(0.50)	ND(0.50)	ND(0.50)	ND(5.0)
M35P061LNA	3519 Stansbury Mill Road	1/20/2014		0.36 J	ND(0.50)	ND(0.50)	ND(0.50)	ND(0.50)	ND(0.50)	ND(0.50)	ND(0.50)	ND(0.50)	ND(5.0)
M35P061LNA	3519 Stansbury Mill Road	7/11/2014		0.19 J	ND(0.50)	ND(0.50)	ND(0.50)	ND(0.50)	ND(0.50)	ND(0.50)	ND(0.50)	ND(0.50)	ND(5.0)
M35P061LNA	3519 Stansbury Mill Road	1/12/2015		0.2 J	ND(0.5)	ND(0.5)	ND(0.5)	ND(0.5)	ND(0.50)	ND(0.50)	ND(0.50)	ND(0.50)	ND(25.0)
M35P061LNA	3519 Stansbury Mill Road	7/13/2015		0.2 J	ND(0.5)	ND(0.5)	ND(0.5)	ND(0.5)	ND(0.5)	ND(0.5)	ND(0.5)	ND(0.5)	ND(25)
M35P366LNA01	Sweet Air Road	3/24/2006		0.75	ND(0.50)	ND(0.50)	ND(0.50)	ND(0.50)	ND(0.50)	ND(0.50)	ND(0.50)	ND(0.50)	ND(5.0)
M35P366LNA01	Sweet Air Road	4/21/2006		0.56	ND(0.50)	ND(0.50)	ND(0.50)	ND(0.50)	ND(0.50)	ND(0.50)	ND(0.50)	ND(0.50)	ND(5.0)
M35P366LNA01	Sweet Air Road	6/23/2006		0.51	ND(0.50)	ND(0.50)	ND(0.50)	ND(0.50)	ND(0.50)	ND(0.50)	ND(0.50)	ND(0.50)	ND(5.0)
M35P366LNA01	Sweet Air Road	8/25/2006		0.57	ND(0.50)	ND(0.50)	ND(0.50)	ND(0.50)	ND(0.50)	ND(0.50)	ND(0.50)	ND(0.50)	ND(5.0)
M35P366LNA02	Sweet Air Road	3/17/2006		0.65	0.19 J	ND(0.50)	ND(0.50)	ND(0.50)	ND(0.50)	ND(0.50)	ND(0.50)	ND(0.50)	ND(5.0)
M35P366LNA02	Sweet Air Road	4/20/2006		0.46 J	0.22 J	ND(0.50)	ND(0.50)	ND(0.50)	ND(0.50)	ND(0.50)	ND(0.50)	ND(0.50)	ND(5.0)
M35P366LNA02	Sweet Air Road	6/23/2006		0.59	0.18 J	ND(0.50)	ND(0.50)	ND(0.50)	ND(0.50)	ND(0.50)	ND(0.50)	ND(0.50)	ND(5.0)
M35P366LNA02	Sweet Air Road	8/25/2006		0.47 J	ND(0.50)	ND(0.50)	ND(0.50)	ND(0.50)	ND(0.50)	ND(0.50)	ND(0.50)	ND(0.50)	ND(5.0)
M35P366LNA03	Sweet Air Road	3/17/2006		0.16 J	0.10 J	ND(0.50)	ND(0.50)	ND(0.50)	ND(0.50)	ND(0.50)	ND(0.50)	ND(0.50)	ND(5.0)

Table 1 - Historical Private Supply Well Analytical Table

Inactive Exxon Facility #28077
14258 Jarrettsville Pike
Phoenix, Maryland

Map/Parcel/Lot	Address	Sample Date	POET Sample Point	MTBE (µg/L)	Benzene (µg/L)	Toluene (µg/L)	Ethyl-benzene (µg/L)	Total Xylenes (µg/L)	Naph-thalene (µg/L)	DIPE (µg/L)	ETBE (µg/L)	TAME (µg/L)	TBA (µg/L)
M35P366LNA03	Sweet Air Road	4/20/2006		0.23 J	0.13 J	ND(0.50)	ND(0.50)	ND(0.50)	ND(0.50)	ND(0.50)	ND(0.50)	ND(0.50)	ND(5.0)
M35P366LNA03	Sweet Air Road	6/23/2006		0.18 J	0.12 J	ND(0.50)	ND(0.50)	ND(0.50)	ND(0.50)	ND(0.50)	ND(0.50)	ND(0.50)	ND(5.0)
M35P366LNA03	Sweet Air Road	8/25/2006		ND(0.50)	ND(0.50)	ND(0.50)	ND(0.50)	ND(0.50)	ND(0.50)	ND(0.50)	ND(0.50)	ND(0.50)	ND(5.0)
M35P193LNA	3410 Sweet Air Road	3/9/2006	PEO	ND(0.50)	ND(0.50)	ND(0.50)	ND(0.50)	ND(0.50)	ND(0.50)	ND(0.50)	ND(0.50)	ND(0.50)	ND(5.0)
M35P193LNA	3410 Sweet Air Road	3/9/2006	PIO	77.6	ND(0.50)	ND(0.50)	ND(0.50)	ND(0.50)	ND(0.50)	ND(0.50)	22.6	0.28 J	ND(5.0)
M35P193LNA	3410 Sweet Air Road	3/9/2006	PMO	ND(0.50)	ND(0.50)	ND(0.50)	ND(0.50)	ND(0.50)	ND(0.50)	ND(0.50)	ND(0.50)	ND(0.50)	ND(5.0)
M35P193LNA	3410 Sweet Air Road	4/19/2006	PIO	23.7	ND(0.50)	ND(0.50)	ND(0.50)	ND(0.50)	ND(0.50)	ND(0.50)	3.0	ND(0.50)	ND(5.0)
M35P193LNA	3410 Sweet Air Road	6/14/2006	PIO	32	ND(0.50)	ND(0.50)	ND(0.50)	ND(0.50)	ND(0.50)	ND(0.50)	1.5	ND(0.50)	ND(5.0)
M35P198LNA	3411 Sweet Air Road	3/15/2006		3.4	ND(0.50)	ND(0.50)	ND(0.50)	ND(0.50)	ND(0.50)	ND(0.50)	ND(0.50)	ND(0.50)	ND(5.0)
M35P169LNA	3418 Sweet Air Road	3/17/2006		ND(0.50)	ND(0.50)	ND(0.50)	ND(0.50)	ND(0.50)	ND(0.50)	ND(0.50)	ND(0.50)	ND(0.50)	ND(5.0)
M35P169LNA	3418 Sweet Air Road	4/24/2006		ND(0.50)	ND(0.50)	ND(0.50)	ND(0.50)	ND(0.50)	ND(0.50)	ND(0.50)	ND(0.50)	ND(0.50)	ND(5.0)
M35P169LNA	3418 Sweet Air Road	6/23/2006		ND(0.50)	ND(0.50)	ND(0.50)	ND(0.50)	ND(0.50)	ND(0.50)	ND(0.50)	ND(0.50)	ND(0.50)	ND(5.0)
M35P169LNA	3418 Sweet Air Road	8/24/2006		ND(0.50)	ND(0.50)	ND(0.50)	ND(0.50)	ND(0.50)	ND(0.50)	ND(0.50)	ND(0.50)	ND(0.50)	ND(5.0)
M35P121LNA	3422 Sweet Air Road	3/10/2006		ND(0.50)	ND(0.50)	ND(0.50)	ND(0.50)	ND(0.50)	ND(0.50)	ND(0.50)	ND(0.50)	ND(0.50)	ND(5.0)
M35P121LNA	3422 Sweet Air Road	4/28/2006		ND(0.50)	ND(0.50)	ND(0.50)	ND(0.50)	ND(0.50)	ND(0.50)	ND(0.50)	ND(0.50)	ND(0.50)	ND(5.0)
M35P121LNA	3422 Sweet Air Road	8/15/2006		ND(0.50)	ND(0.50)	0.30 J	ND(0.50)	ND(0.50)	ND(0.50)	ND(0.50)	ND(0.50)	ND(0.50)	ND(5.0)
M35P121LNA	3422 Sweet Air Road	1/9/2007		ND(0.50)	ND(0.50)	ND(0.50)	ND(0.50)	ND(0.50)	ND(0.50)	ND(0.50)	ND(0.50)	ND(0.50)	ND(5.0)
M35P121LNA	3422 Sweet Air Road	1/23/2007		ND(0.50)	ND(0.50)	ND(0.50)	ND(0.50)	ND(0.50)	ND(0.50)	ND(0.50)	ND(0.50)	ND(0.50)	ND(5.0)
M35P121LNA	3422 Sweet Air Road	2/6/2007		ND(0.50)	ND(0.50)	ND(0.50)	ND(0.50)	ND(0.50)	ND(0.50)	ND(0.50)	ND(0.50)	ND(0.50)	ND(5.0)
M35P121LNA	3422 Sweet Air Road	2/20/2007		ND(0.50)	ND(0.50)	ND(0.50)	ND(0.50)	ND(0.50)	ND(0.50)	ND(0.50)	ND(0.50)	ND(0.50)	ND(5.0)
M35P121LNA	3422 Sweet Air Road	3/6/2007		ND(0.50)	ND(0.50)	ND(0.50)	ND(0.50)	ND(0.50)	ND(0.50)	ND(0.50)	ND(0.50)	ND(0.50)	ND(5.0)
M35P121LNA	3422 Sweet Air Road	3/20/2007		ND(0.50)	ND(0.50)	ND(0.50)	ND(0.50)	ND(0.50)	ND(0.50)	ND(0.50)	ND(0.50)	ND(0.50)	ND(5.0)
M35P121LNA	3422 Sweet Air Road	4/3/2007		ND(0.50)	ND(0.50)	ND(0.50)	ND(0.50)	ND(0.50)	ND(0.50)	ND(0.50)	ND(0.50)	ND(0.50)	ND(5.0)
M35P121LNA	3422 Sweet Air Road	4/17/2007		ND(0.50)	ND(0.50)	ND(0.50)	ND(0.50)	ND(0.50)	ND(0.50)	ND(0.50)	ND(0.50)	ND(0.50)	ND(5.0)
M35P121LNA	3422 Sweet Air Road	5/1/2007		ND(0.50)	ND(0.50)	ND(0.50)	ND(0.50)	ND(0.50)	ND(0.50)	ND(0.50)	ND(0.50)	ND(0.50)	ND(5.0)
M35P121LNA	3422 Sweet Air Road	5/15/2007		ND(0.50)	ND(0.50)	ND(0.50)	ND(0.50)	ND(0.50)	ND(0.50)	ND(0.50)	ND(0.50)	ND(0.50)	ND(5.0)
M35P121LNA	3422 Sweet Air Road	5/29/2007		ND(0.50)	ND(0.50)	ND(0.50)	ND(0.50)	ND(0.50)	ND(0.50)	ND(0.50)	ND(0.50)	ND(0.50)	ND(5.0)
M35P121LNA	3422 Sweet Air Road	6/12/2007		ND(0.50)	ND(0.50)	ND(0.50)	ND(0.50)	ND(0.50)	ND(0.50)	ND(0.50)	ND(0.50)	ND(0.50)	ND(5.0)
M35P121LNA	3422 Sweet Air Road	6/26/2007		ND(0.50)	ND(0.50)	ND(0.50)	ND(0.50)	ND(0.50)	ND(0.50)	ND(0.50)	ND(0.50)	ND(0.50)	ND(5.0)
M35P121LNA	3422 Sweet Air Road	7/10/2007		ND(0.50)	ND(0.50)	ND(0.50)	ND(0.50)	ND(0.50)	ND(0.50)	ND(0.50)	ND(0.50)	ND(0.50)	ND(5.0)

Table 1 - Historical Private Supply Well Analytical Table

Inactive Exxon Facility #28077
14258 Jarrettsville Pike
Phoenix, Maryland

Map/Parcel/Lot	Address	Sample Date	POET Sample Point	MTBE (µg/L)	Benzene (µg/L)	Toluene (µg/L)	Ethyl-benzene (µg/L)	Total Xylenes (µg/L)	Naph-thalene (µg/L)	DIPE (µg/L)	ETBE (µg/L)	TAME (µg/L)	TBA (µg/L)
M35P121LNA	3422 Sweet Air Road	7/24/2007		ND(0.50)	ND(0.50)	ND(0.50)	ND(0.50)	ND(0.50)	ND(0.50)	ND(0.50)	ND(0.50)	ND(0.50)	ND(5.0)
M35P121LNA	3422 Sweet Air Road	8/6/2007		ND(0.50)	ND(0.50)	0.057 J	ND(0.50)	ND(0.50)	ND(0.50)	ND(0.50)	ND(0.50)	ND(0.50)	ND(5.0)
M35P121LNA	3422 Sweet Air Road	8/20/2007		ND(0.50)	ND(0.50)	ND(0.50)	ND(0.50)	ND(0.50)	ND(0.50)	ND(0.50)	ND(0.50)	ND(0.50)	ND(5.0)
M35P121LNA	3422 Sweet Air Road	9/4/2007		ND(0.50)	ND(0.50)	ND(0.50)	ND(0.50)	ND(0.50)	ND(0.50)	ND(0.50)	ND(0.50)	ND(0.50)	ND(5.0)
M35P121LNA	3422 Sweet Air Road	9/18/2007		ND(0.50)	ND(0.50)	ND(0.50)	ND(0.50)	ND(0.50)	ND(0.50)	ND(0.50)	ND(0.50)	ND(0.50)	ND(5.0)
M35P121LNA	3422 Sweet Air Road	10/2/2007		ND(0.50)	ND(0.50)	ND(0.50)	ND(0.50)	ND(0.50)	ND(0.50)	ND(0.50)	ND(0.50)	ND(0.50)	ND(5.0)
M35P121LNA	3422 Sweet Air Road	10/16/2007		ND(0.50)	ND(0.50)	ND(0.50)	ND(0.50)	ND(0.50)	ND(0.50)	ND(0.50)	ND(0.50)	ND(0.50)	ND(5.0)
M35P121LNA	3422 Sweet Air Road	10/30/2007		ND(0.50)	ND(0.50)	ND(0.50)	ND(0.50)	ND(0.50)	ND(0.50)	ND(0.50)	ND(0.50)	ND(0.50)	ND(5.0)
M35P121LNA	3422 Sweet Air Road	11/13/2007		ND(0.50)	ND(0.50)	ND(0.50)	ND(0.50)	ND(0.50)	ND(0.50)	ND(0.50)	ND(0.50)	ND(0.50)	ND(5.0)
M35P121LNA	3422 Sweet Air Road	11/27/2007		ND(0.50)	ND(0.50)	ND(0.50)	ND(0.50)	ND(0.50)	ND(0.50)	ND(0.50)	ND(0.50)	ND(0.50)	ND(5.0)
M35P121LNA	3422 Sweet Air Road	12/11/2007		ND(0.50)	ND(0.50)	ND(0.50)	ND(0.50)	ND(0.50)	ND(0.50)	ND(0.50)	ND(0.50)	ND(0.50)	ND(5.0)
M35P121LNA	3422 Sweet Air Road	1/8/2008		ND(0.50)	ND(0.50)	ND(0.50)	ND(0.50)	ND(0.50)	ND(0.50)	ND(0.50)	ND(0.50)	ND(0.50)	ND(5.0)
M35P121LNA	3422 Sweet Air Road	2/5/2008		ND(0.50)	ND(0.50)	ND(0.50)	ND(0.50)	ND(0.50)	ND(0.50)	ND(0.50)	ND(0.50)	ND(0.50)	ND(5.0)
M35P121LNA	3422 Sweet Air Road	3/4/2008		ND(0.50)	ND(0.50)	ND(0.50)	ND(0.50)	ND(0.50)	ND(0.50)	ND(0.50)	ND(0.50)	ND(0.50)	ND(5.0)
M35P121LNA	3422 Sweet Air Road	4/8/2008		ND(0.50)	ND(0.50)	ND(0.50)	ND(0.50)	ND(0.50)	ND(0.50)	ND(0.50)	ND(0.50)	ND(0.50)	ND(5.0)
M35P121LNA	3422 Sweet Air Road	5/6/2008		ND(0.50)	ND(0.50)	ND(0.50)	ND(0.50)	ND(0.50)	ND(0.50)	ND(0.50)	ND(0.50)	ND(0.50)	ND(5.0)
M35P121LNA	3422 Sweet Air Road	6/3/2008		ND(0.50)	ND(0.50)	ND(0.50)	ND(0.50)	ND(0.50)	ND(0.50)	ND(0.50)	ND(0.50)	ND(0.50)	ND(5.0)
M35P121LNA	3422 Sweet Air Road	7/8/2008		ND(0.50)	ND(0.50)	ND(0.50)	ND(0.50)	ND(0.50)	ND(0.50)	ND(0.50)	ND(0.50)	ND(0.50)	ND(5.0)
M35P121LNA	3422 Sweet Air Road	8/5/2008		ND(0.50)	ND(0.50)	ND(0.50)	ND(0.50)	ND(0.50)	ND(0.50)	ND(0.50)	ND(0.50)	ND(0.50)	ND(5.0)
M35P121LNA	3422 Sweet Air Road	9/9/2008		ND(0.50)	ND(0.50)	ND(0.50)	ND(0.50)	ND(0.50)	ND(0.50)	ND(0.50)	ND(0.50)	ND(0.50)	ND(5.0)
M35P121LNA	3422 Sweet Air Road	10/7/2008		ND(0.50)	ND(0.50)	ND(0.50)	ND(0.50)	ND(0.50)	ND(0.50)	ND(0.50)	ND(0.50)	ND(0.50)	ND(5.0)
M35P121LNA	3422 Sweet Air Road	11/4/2008		ND(0.50)	ND(0.50)	ND(0.50)	ND(0.50)	ND(0.50)	ND(0.50)	ND(0.50)	ND(0.50)	ND(0.50)	ND(5.0)
M35P121LNA	3422 Sweet Air Road	12/2/2008		ND(0.50)	ND(0.50)	ND(0.50)	ND(0.50)	ND(0.50)	ND(0.50)	ND(0.50)	ND(0.50)	ND(0.50)	ND(5.0)
M35P121LNA	3422 Sweet Air Road	1/6/2009		ND(0.50)	ND(0.50)	ND(0.50)	ND(0.50)	ND(0.50)	ND(0.50)	ND(0.50)	ND(0.50)	ND(0.50)	ND(5.0)
M35P121LNA	3422 Sweet Air Road	2/3/2009		ND(0.50)	ND(0.50)	ND(0.50)	ND(0.50)	ND(0.50)	ND(0.50)	ND(0.50)	ND(0.50)	ND(0.50)	ND(5.0)
M35P121LNA	3422 Sweet Air Road	3/3/2009		ND(0.50)	ND(0.50)	ND(0.50)	ND(0.50)	ND(0.50)	ND(0.50)	ND(0.50)	ND(0.50)	ND(0.50)	ND(5.0)
M35P121LNA	3422 Sweet Air Road	4/7/2009		ND(0.50)	ND(0.50)	ND(0.50)	ND(0.50)	ND(0.50)	ND(0.50)	ND(0.50)	ND(0.50)	ND(0.50)	ND(5.0)
M35P121LNA	3422 Sweet Air Road	5/5/2009		ND(0.50)	ND(0.50)	ND(0.50)	ND(0.50)	ND(0.50)	ND(0.50)	ND(0.50)	ND(0.50)	ND(0.50)	ND(5.0)
M35P121LNA	3422 Sweet Air Road	6/2/2009		ND(0.50)	ND(0.50)	ND(0.50)	ND(0.50)	ND(0.50)	ND(0.50)	ND(0.50)	ND(0.50)	ND(0.50)	ND(5.0)
M35P121LNA	3422 Sweet Air Road	7/7/2009		ND(0.50)	ND(0.50)	ND(0.50)	ND(0.50)	ND(0.50)	ND(0.50)	ND(0.50)	ND(0.50)	ND(0.50)	ND(5.0)

Table 1 - Historical Private Supply Well Analytical Table

Inactive Exxon Facility #28077
14258 Jarrettsville Pike
Phoenix, Maryland

Map/Parcel/Lot	Address	Sample Date	POET Sample Point	MTBE (µg/L)	Benzene (µg/L)	Toluene (µg/L)	Ethyl-benzene (µg/L)	Total Xylenes (µg/L)	Naph-thalene (µg/L)	DIPE (µg/L)	ETBE (µg/L)	TAME (µg/L)	TBA (µg/L)
M35P121LNA	3422 Sweet Air Road	8/4/2009		ND(0.50)	ND(0.50)	ND(0.50)	ND(0.50)	ND(0.50)	ND(0.50)	ND(0.50)	ND(0.50)	ND(0.50)	ND(5.0)
M35P121LNA	3422 Sweet Air Road	9/1/2009		ND(0.50)	ND(0.50)	ND(0.50)	ND(0.50)	ND(0.50)	ND(0.50)	ND(0.50)	ND(0.50)	ND(0.50)	ND(5.0)
M35P121LNA	3422 Sweet Air Road	10/6/2009		ND(0.50)	ND(0.50)	ND(0.50)	ND(0.50)	ND(0.50)	ND(0.50)	ND(0.50)	ND(0.50)	ND(0.50)	ND(5.0)
M35P121LNA	3422 Sweet Air Road	11/3/2009		ND(0.50)	ND(0.50)	ND(0.50)	ND(0.50)	ND(0.50)	ND(0.50)	ND(0.50)	ND(0.50)	ND(0.50)	ND(5.0)
M35P121LNA	3422 Sweet Air Road	12/7/2009		ND(0.50)	ND(0.50)	ND(0.50)	ND(0.50)	ND(0.50)	ND(0.50)	ND(0.50)	ND(0.50)	ND(0.50)	ND(5.0)
M35P121LNA	3422 Sweet Air Road	1/5/2010		ND(0.50)	ND(0.50)	ND(0.50)	ND(0.50)	ND(0.50)	ND(0.50)	ND(0.50)	ND(0.50)	ND(0.50)	ND(5.0)
M35P121LNA	3422 Sweet Air Road	2/2/2010		ND(0.50)	ND(0.50)	ND(0.50)	ND(0.50)	ND(0.50)	ND(0.50)	ND(0.50)	ND(0.50)	ND(0.50)	ND(5.0)
M35P121LNA	3422 Sweet Air Road	3/2/2010		ND(0.50)	ND(0.50)	ND(0.50)	ND(0.50)	ND(0.50)	ND(0.50)	ND(0.50)	ND(0.50)	ND(0.50)	ND(5.0)
M35P121LNA	3422 Sweet Air Road	4/6/2010		ND(0.50)	ND(0.50)	ND(0.50)	ND(0.50)	ND(0.50)	ND(0.50)	ND(0.50)	ND(0.50)	ND(0.50)	ND(5.0)
M35P121LNA	3422 Sweet Air Road	5/4/2010		ND(0.50)	ND(0.50)	ND(0.50)	ND(0.50)	ND(0.50)	ND(0.50)	ND(0.50)	ND(0.50)	ND(0.50)	ND(5.0)
M35P121LNA	3422 Sweet Air Road	6/8/2010		ND(0.50)	ND(0.50)	ND(0.50)	ND(0.50)	ND(0.50)	ND(0.50)	ND(0.50)	ND(0.50)	ND(0.50)	ND(5.0)
M35P121LNA	3422 Sweet Air Road	7/13/2010		ND(0.50)	ND(0.50)	ND(0.50)	ND(0.50)	ND(0.50)	ND(0.50)	ND(0.50)	ND(0.50)	ND(0.50)	ND(5.0)
M35P121LNA	3422 Sweet Air Road	8/3/2010		ND(0.50)	ND(0.50)	ND(0.50)	ND(0.50)	ND(0.50)	ND(0.50)	ND(0.50)	ND(0.50)	ND(0.50)	ND(5.0)
M35P121LNA	3422 Sweet Air Road	9/14/2010		ND(0.50)	ND(0.50)	ND(0.50)	ND(0.50)	ND(0.50)	ND(0.50)	ND(0.50)	ND(0.50)	ND(0.50)	ND(5.0)
M35P121LNA	3422 Sweet Air Road	10/4/2010		ND(0.50)	ND(0.50)	ND(0.50)	ND(0.50)	ND(0.50)	ND(0.50)	ND(0.50)	ND(0.50)	ND(0.50)	ND(5.0)
M35P121LNA	3422 Sweet Air Road	11/2/2010		ND(0.50)	ND(0.50)	ND(0.50)	ND(0.50)	ND(0.50)	ND(0.50)	ND(0.50)	ND(0.50)	ND(0.50)	ND(5.0)
M35P121LNA	3422 Sweet Air Road	12/7/2010		ND(0.50)	ND(0.50)	ND(0.50)	ND(0.50)	ND(0.50)	ND(0.50)	ND(0.50)	ND(0.50)	ND(0.50)	ND(5.0)
M35P121LNA	3422 Sweet Air Road	1/4/2011		ND(0.50)	ND(0.50)	ND(0.50)	ND(0.50)	ND(0.50)	ND(0.50)	ND(0.50)	ND(0.50)	ND(0.50)	ND(5.0)
M35P121LNA	3422 Sweet Air Road	2/8/2011		ND(0.50)	ND(0.50)	ND(0.50)	ND(0.50)	ND(0.50)	ND(0.50)	ND(0.50)	ND(0.50)	ND(0.50)	ND(5.0)
M35P121LNA	3422 Sweet Air Road	3/7/2011		ND(0.50)	ND(0.50)	ND(0.50)	ND(0.50)	ND(0.50)	ND(0.50)	ND(0.50)	ND(0.50)	ND(0.50)	ND(5.0)
M35P121LNA	3422 Sweet Air Road	4/5/2011		ND(0.50)	ND(0.50)	ND(0.50)	ND(0.50)	ND(0.50)	ND(0.50)	ND(0.50)	ND(0.50)	ND(0.50)	ND(5.0)
M35P121LNA	3422 Sweet Air Road	5/3/2011		ND(0.50)	ND(0.50)	ND(0.50)	ND(0.50)	ND(0.50)	ND(0.50)	ND(0.50)	ND(0.50)	ND(0.50)	ND(5.0)
M35P121LNA	3422 Sweet Air Road	6/7/2011		ND(0.50)	ND(0.50)	ND(0.50)	ND(0.50)	ND(0.50)	ND(0.50)	ND(0.50)	ND(0.50)	ND(0.50)	ND(5.0)
M35P121LNA	3422 Sweet Air Road	7/12/2011		ND(0.50)	ND(0.50)	ND(0.50)	ND(0.50)	ND(0.50)	ND(0.50)	ND(0.50)	ND(0.50)	ND(0.50)	ND(5.0)
M35P121LNA	3422 Sweet Air Road	8/2/2011		ND(0.50)	ND(0.50)	ND(0.50)	ND(0.50)	ND(0.50)	ND(0.50)	ND(0.50)	ND(0.50)	ND(0.50)	ND(5.0)
M35P121LNA	3422 Sweet Air Road	9/13/2011		ND(0.50)	ND(0.50)	ND(0.50)	ND(0.50)	ND(0.50)	ND(0.50)	ND(0.50)	ND(0.50)	ND(0.50)	ND(5.0)
M35P121LNA	3422 Sweet Air Road	10/4/2011		ND(0.50)	ND(0.50)	ND(0.50)	ND(0.50)	ND(0.50)	ND(0.50)	ND(0.50)	ND(0.50)	ND(0.50)	ND(5.0)
M35P121LNA	3422 Sweet Air Road	11/8/2011		ND(0.50)	ND(0.50)	ND(0.50)	ND(0.50)	ND(0.50)	ND(0.50)	ND(0.50)	ND(0.50)	ND(0.50)	ND(5.0)
M35P121LNA	3422 Sweet Air Road	12/6/2011		ND(0.50)	ND(0.50)	ND(0.50)	ND(0.50)	ND(0.50)	ND(0.50)	ND(0.50)	ND(0.50)	ND(0.50)	ND(5.0)
M35P121LNA	3422 Sweet Air Road	1/10/2012		ND(0.50)	ND(0.50)	ND(0.50)	ND(0.50)	ND(0.50)	ND(0.50)	ND(0.50)	ND(0.50)	ND(0.50)	ND(5.0)

Table 1 - Historical Private Supply Well Analytical Table

Inactive Exxon Facility #28077
14258 Jarrettsville Pike
Phoenix, Maryland

Map/Parcel/Lot	Address	Sample Date	POET Sample Point	MTBE (µg/L)	Benzene (µg/L)	Toluene (µg/L)	Ethyl-benzene (µg/L)	Total Xylenes (µg/L)	Naph-thalene (µg/L)	DIPE (µg/L)	ETBE (µg/L)	TAME (µg/L)	TBA (µg/L)
M35P121LNA	3422 Sweet Air Road	2/7/2012		ND(0.50)	ND(0.50)	ND(0.50)	ND(0.50)	ND(0.50)	ND(0.50)	ND(0.50)	ND(0.50)	ND(0.50)	ND(5.0)
M35P121LNA	3422 Sweet Air Road	3/6/2012		ND(0.50)	ND(0.50)	ND(0.50)	ND(0.50)	ND(0.50)	ND(0.50)	ND(0.50)	ND(0.50)	ND(0.50)	ND(5.0)
M35P121LNA	3422 Sweet Air Road	4/3/2012		ND(0.50)	ND(0.50)	ND(0.50)	ND(0.50)	ND(0.50)	ND(0.50)	ND(0.50)	ND(0.50)	ND(0.50)	ND(5.0)
M35P121LNA	3422 Sweet Air Road	5/8/2012		ND(0.50)	ND(0.50)	ND(0.50)	ND(0.50)	ND(0.50)	ND(0.50)	ND(0.50)	ND(0.50)	ND(0.50)	ND(5.0)
M35P121LNA	3422 Sweet Air Road	6/5/2012		ND(0.50)	ND(0.50)	ND(0.50)	ND(0.50)	ND(0.50)	ND(0.50)	ND(0.50)	ND(0.50)	ND(0.50)	ND(5.0)
M35P121LNA	3422 Sweet Air Road	7/3/2012		ND(0.50)	ND(0.50)	ND(0.50)	ND(0.50)	ND(0.50)	ND(0.50)	ND(0.50)	ND(0.50)	ND(0.50)	ND(5.0)
M35P121LNA	3422 Sweet Air Road	8/7/2012		ND(0.50)	ND(0.50)	ND(0.50)	ND(0.50)	ND(0.50)	ND(0.50)	ND(0.50)	ND(0.50)	ND(0.50)	ND(5.0)
M35P121LNA	3422 Sweet Air Road	9/11/2012		ND(0.50)	ND(0.50)	ND(0.50)	ND(0.50)	ND(0.50)	ND(0.50)	ND(0.50)	ND(0.50)	ND(0.50)	ND(5.0)
M35P121LNA	3422 Sweet Air Road	10/2/2012		ND(0.50)	ND(0.50)	ND(0.50)	ND(0.50)	ND(0.50)	ND(0.50)	ND(0.50)	ND(0.50)	ND(0.50)	ND(5.0)
M35P121LNA	3422 Sweet Air Road	11/6/2012		ND(0.50)	ND(0.50)	ND(0.50)	ND(0.50)	ND(0.50)	ND(0.50)	ND(0.50)	ND(0.50)	ND(0.50)	ND(5.0)
M35P121LNA	3422 Sweet Air Road	12/4/2012		ND(0.50)	ND(0.50)	ND(0.50)	ND(0.50)	ND(0.50)	ND(0.50)	ND(0.50)	ND(0.50)	ND(0.50)	ND(5.0)
M35P121LNA	3422 Sweet Air Road	1/8/2013		ND(0.50)	ND(0.50)	ND(0.50)	ND(0.50)	ND(0.50)	ND(0.50)	ND(0.50)	ND(0.50)	ND(0.50)	ND(5.0)
M35P121LNA	3422 Sweet Air Road	2/5/2013		ND(0.50)	ND(0.50)	ND(0.50)	ND(0.50)	ND(0.50)	ND(0.50)	ND(0.50)	ND(0.50)	ND(0.50)	ND(5.0)
M35P121LNA	3422 Sweet Air Road	3/5/2013		ND(0.50)	ND(0.50)	ND(0.50)	ND(0.50)	ND(0.50)	ND(0.50)	ND(0.50)	ND(0.50)	ND(0.50)	ND(5.0)
M35P121LNA	3422 Sweet Air Road	4/2/2013		ND(0.50)	ND(0.50)	ND(0.50)	ND(0.50)	ND(0.50)	ND(0.50)	ND(0.50)	ND(0.50)	ND(0.50)	ND(5.0)
M35P121LNA	3422 Sweet Air Road	5/7/2013		ND(0.50)	ND(0.50)	ND(0.50)	ND(0.50)	ND(0.50)	ND(0.50)	ND(0.50)	ND(0.50)	ND(0.50)	ND(5.0)
M35P121LNA	3422 Sweet Air Road	6/4/2013		0.086 J	ND(0.50)	ND(0.50)	ND(0.50)	ND(0.50)	ND(0.50)	ND(0.50)	ND(0.50)	ND(0.50)	ND(5.0)
M35P121LNA	3422 Sweet Air Road	7/2/2013		ND(0.50)	ND(0.50)	ND(0.50)	ND(0.50)	ND(0.50)	ND(0.50)	ND(0.50)	ND(0.50)	ND(0.50)	ND(5.0)
M35P121LNA	3422 Sweet Air Road	8/6/2013		ND(0.50)	ND(0.50)	ND(0.50)	ND(0.50)	ND(0.50)	ND(0.50)	ND(0.50)	ND(0.50)	ND(0.50)	ND(5.0)
M35P121LNA	3422 Sweet Air Road	9/10/2013		ND(0.50)	ND(0.50)	ND(0.50)	ND(0.50)	ND(0.50)	ND(0.50)	ND(0.50)	ND(0.50)	ND(0.50)	ND(5.0)
M35P121LNA	3422 Sweet Air Road	10/8/2013		ND(0.50)	ND(0.50)	ND(0.50)	ND(0.50)	ND(0.50)	ND(0.50)	ND(0.50)	ND(0.50)	ND(0.50)	ND(5.0)
M35P121LNA	3422 Sweet Air Road	11/5/2013		ND(0.50)	ND(0.50)	ND(0.50)	ND(0.50)	ND(0.50)	ND(0.50)	ND(0.50)	ND(0.50)	ND(0.50)	ND(5.0)
M35P121LNA	3422 Sweet Air Road	12/3/2013		ND(0.50)	ND(0.50)	ND(0.50)	ND(0.50)	ND(0.50)	ND(0.50)	ND(0.50)	ND(0.50)	ND(0.50)	ND(5.0)
M35P121LNA	3422 Sweet Air Road	1/7/2014		ND(0.50)	ND(0.50)	ND(0.50)	ND(0.50)	ND(0.50)	ND(0.50)	ND(0.50)	ND(0.50)	ND(0.50)	ND(5.0)
M35P121LNA	3422 Sweet Air Road	2/4/2014		ND(0.50)	ND(0.50)	ND(0.50)	ND(0.50)	ND(0.50)	ND(0.50)	ND(0.50)	ND(0.50)	ND(0.50)	ND(5.0)
M35P121LNA	3422 Sweet Air Road	3/4/2014		ND(0.50)	ND(0.50)	ND(0.50)	ND(0.50)	ND(0.50)	ND(0.50)	ND(0.50)	ND(0.50)	ND(0.50)	ND(5.0)
M35P121LNA	3422 Sweet Air Road	4/8/2014		ND(0.50)	ND(0.50)	ND(0.50)	ND(0.50)	ND(0.50)	ND(0.50)	ND(0.50)	ND(0.50)	ND(0.50)	ND(5.0)
M35P121LNA	3422 Sweet Air Road	5/6/2014		ND(0.50)	ND(0.50)	ND(0.50)	ND(0.50)	ND(0.50)	ND(0.50)	ND(0.50)	ND(0.50)	ND(0.50)	ND(5.0)
M35P121LNA	3422 Sweet Air Road	6/3/2014		ND(0.50)	ND(0.50)	ND(0.50)	ND(0.50)	ND(0.50)	ND(0.50)	ND(0.50)	ND(0.50)	ND(0.50)	ND(5.0)
M35P121LNA	3422 Sweet Air Road	7/8/2014		ND(0.50)	ND(0.50)	ND(0.50)	ND(0.50)	ND(0.50)	ND(0.50)	ND(0.50)	ND(0.50)	ND(0.50)	ND(5.0)

Table 1 - Historical Private Supply Well Analytical Table

Inactive Exxon Facility #28077
14258 Jarrettsville Pike
Phoenix, Maryland

Map/Parcel/Lot	Address	Sample Date	POET Sample Point	MTBE (µg/L)	Benzene (µg/L)	Toluene (µg/L)	Ethyl-benzene (µg/L)	Total Xylenes (µg/L)	Naph-thalene (µg/L)	DIPE (µg/L)	ETBE (µg/L)	TAME (µg/L)	TBA (µg/L)
M35P121LNA	3422 Sweet Air Road	8/5/2014		ND(0.50)	ND(0.50)	ND(0.50)	ND(0.50)	ND(0.50)	ND(0.50)	ND(0.50)	ND(0.50)	ND(0.50)	ND(5.0)
M35P121LNA	3422 Sweet Air Road	9/9/2014		ND(0.50)	ND(0.50)	ND(0.50)	ND(0.50)	ND(0.50)	ND(0.50)	ND(0.50)	ND(0.50)	ND(0.50)	ND(5.0)
M35P121LNA	3422 Sweet Air Road	10/7/2014		ND(0.50)	ND(0.50)	ND(0.50)	ND(0.50)	ND(0.50)	ND(0.50)	ND(0.50)	ND(0.50)	ND(0.50)	4.6 J
M35P121LNA	3422 Sweet Air Road	11/4/2014		ND(0.50)	ND(0.50)	ND(0.50)	ND(0.50)	ND(0.50)	ND(0.50)	ND(0.50)	ND(0.50)	ND(0.50)	ND(5.0)
M35P121LNA	3422 Sweet Air Road	12/2/2014		ND(0.50)	ND(0.50)	ND(0.50)	ND(0.50)	ND(0.50)	ND(0.50)	ND(0.50)	ND(0.50)	ND(0.50)	1.5 J
M35P121LNA	3422 Sweet Air Road	1/6/2015		ND(0.5)	ND(0.5)	ND(0.5)	ND(0.5)	ND(0.5)	ND(0.5)	ND(0.5)	ND(0.5)	ND(0.5)	ND(25)
M35P121LNA	3422 Sweet Air Road	2/3/2015		ND(0.5)	ND(0.5)	ND(0.5)	ND(0.5)	ND(0.5)	ND(0.5)	ND(0.5)	ND(0.5)	ND(0.5)	ND(25)
M35P121LNA	3422 Sweet Air Road	3/3/2015		ND(0.5)	ND(0.5)	ND(0.5)	ND(0.5)	ND(0.5)	ND(0.5)	ND(0.5)	ND(0.5)	ND(0.5)	ND(25)
M35P121LNA	3422 Sweet Air Road	4/7/2015		ND(0.5)	ND(0.5)	ND(0.5)	ND(0.5)	ND(0.5)	ND(0.5)	ND(0.5)	ND(0.5)	ND(0.5)	ND(25)
M35P121LNA	3422 Sweet Air Road	5/5/2015		ND(0.5)	ND(0.5)	ND(0.5)	ND(0.5)	ND(0.5)	ND(0.5)	ND(0.5)	ND(0.5)	ND(0.5)	ND(25)
M35P121LNA	3422 Sweet Air Road	6/2/2015		ND(0.5)	ND(0.5)	ND(0.5)	ND(0.5)	ND(0.5)	ND(0.5)	ND(0.5)	ND(0.5)	ND(0.5)	ND(25)
M35P121LNA	3422 Sweet Air Road	7/7/2015		ND(0.5)	ND(0.5)	ND(0.5)	ND(0.5)	ND(0.5)	ND(0.5)	ND(0.5)	ND(0.5)	ND(0.5)	ND(25)
M35P121LNA	3422 Sweet Air Road	8/4/2015		ND(0.5)	ND(0.5)	0.1 J	ND(0.5)	ND(0.5)	ND(0.5)	ND(0.5)	ND(0.5)	ND(0.5)	ND(25)
M35P121LNA	3422 Sweet Air Road	9/15/2015		ND(0.5)	ND(0.5)	ND(0.5)	ND(0.5)	ND(0.5)	ND(0.5)	ND(0.5)	ND(0.5)	ND(0.5)	ND(25)
M35P121LNA	3422 Sweet Air Road	10/6/2015		ND(0.5)	ND(0.5)	ND(0.5)	ND(0.5)	ND(0.5)	ND(0.5)	ND(0.5)	ND(0.5)	ND(0.5)	ND(25)
M35P121LNA	3422 Sweet Air Road	11/3/2015		ND(0.5)	ND(0.5)	ND(0.5)	ND(0.5)	ND(0.5)	ND(0.5)	ND(0.5)	ND(0.5)	ND(0.5)	ND(25)
M35P121LNA	3422 Sweet Air Road	12/8/2015		ND(0.5)	ND(0.5)	ND(0.5)	ND(0.5)	ND(0.5)	ND(0.5)	ND(0.5)	ND(0.5)	ND(0.5)	ND(25)
M35P365LNA	3430 Sweet Air Road	3/3/2006		ND(0.50)	ND(0.50)	ND(0.50)	ND(0.50)	ND(0.50)	ND(0.50)	ND(0.50)	ND(0.50)	ND(0.50)	ND(5.0)
M35P365LNA	3430 Sweet Air Road	3/27/2006		ND(0.50)	ND(0.50)	ND(0.50)	ND(0.50)	ND(0.50)	ND(0.50)	ND(0.50)	ND(0.50)	ND(0.50)	ND(5.0)
M35P365LNA	3430 Sweet Air Road	4/18/2006		ND(0.50)	ND(0.50)	ND(0.50)	ND(0.50)	ND(0.50)	ND(0.50)	ND(0.50)	ND(0.50)	ND(0.50)	ND(5.0)
M35P365LNA	3430 Sweet Air Road	6/14/2006		ND(0.50)	ND(0.50)	ND(0.50)	ND(0.50)	ND(0.50)	ND(0.50)	ND(0.50)	ND(0.50)	ND(0.50)	ND(5.0)
M35P365LNA	3430 Sweet Air Road	8/14/2006		ND(0.50)	ND(0.50)	ND(0.50)	ND(0.50)	ND(0.50)	ND(0.50)	ND(0.50)	ND(0.50)	ND(0.50)	ND(5.0)
M35P365LNA	3430 Sweet Air Road	1/23/2007		ND(0.50)	ND(0.50)	ND(0.50)	ND(0.50)	ND(0.50)	ND(0.50)	ND(0.50)	ND(0.50)	ND(0.50)	ND(5.0)
M35P365LNA	3430 Sweet Air Road	4/9/2007		ND(0.50)	ND(0.50)	ND(0.50)	ND(0.50)	ND(0.50)	ND(0.50)	ND(0.50)	ND(0.50)	ND(0.50)	ND(5.0)
M35P365LNA	3430 Sweet Air Road	7/19/2007		ND(0.50)	ND(0.50)	ND(0.50)	ND(0.50)	ND(0.50)	ND(0.50)	ND(0.50)	ND(0.50)	ND(0.50)	ND(5.0)
M35P365LNA	3430 Sweet Air Road	10/24/2007		ND(0.50)	ND(0.50)	ND(0.50)	ND(0.50)	ND(0.50)	ND(0.50)	ND(0.50)	ND(0.50)	ND(0.50)	ND(5.0)
M35P365LNA	3430 Sweet Air Road	1/15/2008		ND(0.50)	ND(0.50)	ND(0.50)	ND(0.50)	ND(0.50)	ND(0.50)	ND(0.50)	ND(0.50)	ND(0.50)	ND(5.0)
M35P365LNA	3430 Sweet Air Road	4/4/2008		ND(0.50)	ND(0.50)	ND(0.50)	ND(0.50)	ND(0.50)	ND(0.50)	ND(0.50)	ND(0.50)	ND(0.50)	ND(5.0)
M35P365LNA	3430 Sweet Air Road	7/15/2008		ND(0.50)	ND(0.50)	ND(0.50)	ND(0.50)	ND(0.50)	ND(0.50)	ND(0.50)	ND(0.50)	ND(0.50)	ND(5.0)
M35P365LNA	3430 Sweet Air Road	7/21/2008		ND(0.50)	ND(0.50)	ND(0.50)	ND(0.50)	ND(0.50)	ND(0.50)	ND(0.50)	ND(0.50)	ND(0.50)	ND(5.0)

Table 1 - Historical Private Supply Well Analytical Table

Inactive Exxon Facility #28077
14258 Jarrettsville Pike
Phoenix, Maryland

Map/Parcel/Lot	Address	Sample Date	POET Sample Point	MTBE (µg/L)	Benzene (µg/L)	Toluene (µg/L)	Ethyl-benzene (µg/L)	Total Xylenes (µg/L)	Naph-thalene (µg/L)	DIPE (µg/L)	ETBE (µg/L)	TAME (µg/L)	TBA (µg/L)
M35P365LNA	3430 Sweet Air Road	10/8/2008		ND(0.50)	ND(0.50)	ND(0.50)	ND(0.50)	ND(0.50)	ND(0.50)	ND(0.50)	ND(0.50)	ND(0.50)	ND(5.0)
M35P365LNA	3430 Sweet Air Road	1/12/2009		ND(0.50)	ND(0.50)	ND(0.50)	ND(0.50)	ND(0.50)	ND(0.50)	ND(0.50)	ND(0.50)	ND(0.50)	ND(5.0)
M35P365LNA	3430 Sweet Air Road	4/6/2009		ND(0.50)	ND(0.50)	ND(0.50)	ND(0.50)	ND(0.50)	ND(0.50)	ND(0.50)	ND(0.50)	ND(0.50)	ND(5.0)
M35P365LNA	3430 Sweet Air Road	7/13/2009		ND(0.50)	ND(0.50)	ND(0.50)	ND(0.50)	ND(0.50)	ND(0.50)	ND(0.50)	ND(0.50)	ND(0.50)	ND(5.0)
M35P365LNA	3430 Sweet Air Road	10/8/2009		ND(0.50)	ND(0.50)	ND(0.50)	ND(0.50)	ND(0.50)	ND(0.50)	ND(0.50)	ND(0.50)	ND(0.50)	ND(5.0)
M35P365LNA	3430 Sweet Air Road	1/11/2010		ND(0.50)	ND(0.50)	ND(0.50)	ND(0.50)	ND(0.50)	ND(0.50)	ND(0.50)	ND(0.50)	ND(0.50)	ND(5.0)
M35P365LNA	3430 Sweet Air Road	4/13/2010		ND(0.50)	ND(0.50)	ND(0.50)	ND(0.50)	ND(0.50)	ND(0.50)	ND(0.50)	ND(0.50)	ND(0.50)	ND(5.0)
M35P365LNA	3430 Sweet Air Road	1/31/2011		ND(0.50)	ND(0.50)	ND(0.50)	ND(0.50)	ND(0.50)	ND(0.50)	ND(0.50)	ND(0.50)	ND(0.50)	ND(5.0)
M35P365LNA	3430 Sweet Air Road	4/14/2011		ND(0.50)	ND(0.50)	ND(0.50)	ND(0.50)	ND(0.50)	ND(0.50)	ND(0.50)	ND(0.50)	ND(0.50)	ND(5.0)
M35P365LNA	3430 Sweet Air Road	7/13/2011		ND(0.50)	ND(0.50)	ND(0.50)	ND(0.50)	ND(0.50)	ND(0.50)	ND(0.50)	ND(0.50)	ND(0.50)	ND(5.0)
M35P365LNA	3430 Sweet Air Road	10/18/2011		ND(0.50)	ND(0.50)	0.080 J	ND(0.50)	ND(0.50)	ND(0.50)	ND(0.50)	ND(0.50)	ND(0.50)	ND(5.0)
M35P365LNA	3430 Sweet Air Road	1/13/2012		ND(0.50)	ND(0.50)	ND(0.50)	ND(0.50)	ND(0.50)	ND(0.50)	ND(0.50)	ND(0.50)	ND(0.50)	ND(5.0)
M35P365LNA	3430 Sweet Air Road	4/10/2012		ND(0.50)	ND(0.50)	ND(0.50)	ND(0.50)	ND(0.50)	ND(0.50)	ND(0.50)	ND(0.50)	ND(0.50)	ND(5.0)
M35P365LNA	3430 Sweet Air Road	7/11/2012		ND(0.50)	ND(0.50)	ND(0.50)	ND(0.50)	ND(0.50)	ND(0.50)	ND(0.50)	ND(0.50)	ND(0.50)	ND(5.0)
M35P365LNA	3430 Sweet Air Road	10/8/2012		ND(0.50)	ND(0.50)	ND(0.50)	ND(0.50)	ND(0.50)	ND(0.50)	ND(0.50)	ND(0.50)	ND(0.50)	ND(5.0)
M35P365LNA	3430 Sweet Air Road	1/15/2013		ND(0.50)	ND(0.50)	ND(0.50)	ND(0.50)	ND(0.50)	ND(0.50)	ND(0.50)	ND(0.50)	ND(0.50)	ND(5.0)
M35P365LNA	3430 Sweet Air Road	4/9/2013		ND(0.50)	ND(0.50)	ND(0.50)	ND(0.50)	ND(0.50)	ND(0.50)	ND(0.50)	ND(0.50)	ND(0.50)	ND(5.0)
M35P365LNA	3430 Sweet Air Road	7/9/2013		ND(0.50)	ND(0.50)	ND(0.50)	ND(0.50)	ND(0.50)	ND(0.50)	ND(0.50)	ND(0.50)	ND(0.50)	ND(5.0)
M35P365LNA	3430 Sweet Air Road	10/10/2013		ND(0.50)	ND(0.50)	ND(0.50)	ND(0.50)	ND(0.50)	ND(0.50)	ND(0.50)	ND(0.50)	ND(0.50)	ND(5.0)
M35P365LNA	3430 Sweet Air Road	1/16/2014		ND(0.50)	ND(0.50)	0.14 J	ND(0.50)	ND(0.50)	ND(0.50)	ND(0.50)	ND(0.50)	ND(0.50)	ND(5.0)
M35P365LNA	3430 Sweet Air Road	4/10/2014		ND(0.50)	ND(0.50)	ND(0.50)	ND(0.50)	ND(0.50)	ND(0.50)	ND(0.50)	ND(0.50)	ND(0.50)	ND(5.0)
M35P365LNA	3430 Sweet Air Road	7/15/2014		ND(0.50)	ND(0.50)	ND(0.50)	ND(0.50)	ND(0.50)	ND(0.50)	ND(0.50)	ND(0.50)	ND(0.50)	ND(5.0)
M35P365LNA	3430 Sweet Air Road	10/9/2014		ND(0.50)	ND(0.50)	ND(0.50)	ND(0.50)	ND(0.50)	ND(0.50)	ND(0.50)	ND(0.50)	ND(0.50)	0.75 J
M35P365LNA	3430 Sweet Air Road	1/16/2015		ND(0.5)	ND(0.5)	ND(0.5)	ND(0.5)	ND(0.5)	ND(0.50)	ND(0.50)	ND(0.50)	ND(0.50)	ND(25.0)
M35P365LNA	3430 Sweet Air Road	4/10/2015		ND(0.5)	ND(0.5)	ND(0.5)	ND(0.5)	ND(0.5)	ND(0.5)	ND(0.5)	ND(0.5)	ND(0.5)	ND(25)
M35P365LNA	3430 Sweet Air Road	7/9/2015		ND(0.5)	ND(0.5)	ND(0.5)	ND(0.5)	ND(0.5)	ND(0.5)	ND(0.5)	ND(0.5)	ND(0.5)	ND(25)
M35P365LNA	3430 Sweet Air Road	10/28/2015		ND(0.5)	ND(0.5)	ND(0.5)	ND(0.5)	ND(0.5)	ND(0.5)	ND(0.5)	ND(0.5)	ND(0.5)	ND(25)
M35P107LNA	3440 Sweet Air Road	3/3/2006		ND(0.50)	ND(0.50)	ND(0.50)	ND(0.50)	ND(0.50)	ND(0.50)	ND(0.50)	ND(0.50)	ND(0.50)	ND(5.0)
M35P107LNA	3440 Sweet Air Road	3/28/2006		ND(0.50)	ND(0.50)	ND(0.50)	ND(0.50)	ND(0.50)	ND(0.50)	ND(0.50)	ND(0.50)	ND(0.50)	ND(5.0)
M35P107LNA	3440 Sweet Air Road	4/17/2006		ND(0.50)	ND(0.50)	ND(0.50)	ND(0.50)	ND(0.50)	ND(0.50)	ND(0.50)	ND(0.50)	ND(0.50)	ND(5.0)

Table 1 - Historical Private Supply Well Analytical Table

Inactive Exxon Facility #28077
14258 Jarrettsville Pike
Phoenix, Maryland

Map/Parcel/Lot	Address	Sample Date	POET Sample Point	MTBE (µg/L)	Benzene (µg/L)	Toluene (µg/L)	Ethyl-benzene (µg/L)	Total Xylenes (µg/L)	Naph-thalene (µg/L)	DIPE (µg/L)	ETBE (µg/L)	TAME (µg/L)	TBA (µg/L)
M35P107LNA	3440 Sweet Air Road	6/14/2006		ND(0.50)	ND(0.50)	ND(0.50)	ND(0.50)	ND(0.50)	ND(0.50)	ND(0.50)	ND(0.50)	ND(0.50)	ND(5.0)
M35P107LNA	3440 Sweet Air Road	8/15/2006		ND(0.50)	ND(0.50)	ND(0.50)	ND(0.50)	ND(0.50)	ND(0.50)	ND(0.50)	ND(0.50)	ND(0.50)	ND(5.0)
M35P107LNA	3440 Sweet Air Road	1/23/2007		ND(0.50)	ND(0.50)	ND(0.50)	ND(0.50)	ND(0.50)	ND(0.50)	ND(0.50)	ND(0.50)	ND(0.50)	ND(5.0)
M35P107LNA	3440 Sweet Air Road	4/10/2007		ND(0.50)	ND(0.50)	ND(0.50)	ND(0.50)	ND(0.50)	ND(0.50)	ND(0.50)	ND(0.50)	ND(0.50)	ND(5.0)
M35P107LNA	3440 Sweet Air Road	7/16/2007		ND(0.50)	ND(0.50)	ND(0.50)	ND(0.50)	ND(0.50)	ND(0.50)	ND(0.50)	ND(0.50)	ND(0.50)	ND(5.0)
M35P107LNA	3440 Sweet Air Road	10/22/2007		0.12 J	ND(0.50)	ND(0.50)	ND(0.50)	ND(0.50)	ND(0.50)	ND(0.50)	ND(0.50)	ND(0.50)	ND(5.0)
M35P107LNA	3440 Sweet Air Road	1/15/2008		ND(0.50)	ND(0.50)	ND(0.50)	ND(0.50)	ND(0.50)	ND(0.50)	ND(0.50)	ND(0.50)	ND(0.50)	ND(5.0)
M35P107LNA	3440 Sweet Air Road	4/1/2008		ND(0.50)	ND(0.50)	ND(0.50)	ND(0.50)	ND(0.50)	ND(0.50)	ND(0.50)	ND(0.50)	ND(0.50)	ND(5.0)
M35P107LNA	3440 Sweet Air Road	10/8/2008		ND(0.50)	ND(0.50)	ND(0.50)	ND(0.50)	ND(0.50)	ND(0.50)	ND(0.50)	ND(0.50)	ND(0.50)	ND(5.0)
M35P107LNA	3440 Sweet Air Road	1/12/2009		0.081 J	ND(0.50)	ND(0.50)	ND(0.50)	ND(0.50)	ND(0.50)	ND(0.50)	ND(0.50)	ND(0.50)	ND(5.0)
M35P107LNA	3440 Sweet Air Road	4/1/2009		ND(0.50)	ND(0.50)	ND(0.50)	ND(0.50)	ND(0.50)	ND(0.50)	ND(0.50)	ND(0.50)	ND(0.50)	ND(5.0)
M35P107LNA	3440 Sweet Air Road	7/9/2009		ND(0.50)	ND(0.50)	ND(0.50)	ND(0.50)	ND(0.50)	ND(0.50)	ND(0.50)	ND(0.50)	ND(0.50)	ND(5.0)
M35P107LNA	3440 Sweet Air Road	10/7/2009		ND(0.50)	ND(0.50)	ND(0.50)	ND(0.50)	ND(0.50)	ND(0.50)	ND(0.50)	ND(0.50)	ND(0.50)	ND(5.0)
M35P107LNA	3440 Sweet Air Road	1/13/2010		ND(0.50)	ND(0.50)	ND(0.50)	ND(0.50)	ND(0.50)	ND(0.50)	ND(0.50)	ND(0.50)	ND(0.50)	ND(5.0)
M35P107LNA	3440 Sweet Air Road	4/13/2010		ND(0.50)	ND(0.50)	ND(0.50)	ND(0.50)	ND(0.50)	ND(0.50)	ND(0.50)	ND(0.50)	ND(0.50)	ND(5.0)
M35P107LNA	3440 Sweet Air Road	7/14/2010		ND(0.50)	ND(0.50)	ND(0.50)	ND(0.50)	ND(0.50)	ND(0.50)	ND(0.50)	ND(0.50)	ND(0.50)	ND(5.0)
M35P107LNA	3440 Sweet Air Road	10/20/2010		ND(0.50)	ND(0.50)	ND(0.50)	ND(0.50)	0.18 J	ND(0.50)	ND(0.50)	ND(0.50)	ND(0.50)	ND(5.0)
M35P107LNA	3440 Sweet Air Road	1/14/2011		ND(0.50)	ND(0.50)	ND(0.50)	ND(0.50)	ND(0.50)	ND(0.50)	ND(0.50)	ND(0.50)	ND(0.50)	ND(5.0)
M35P107LNA	3440 Sweet Air Road	4/13/2011		ND(0.50)	ND(0.50)	ND(0.50)	ND(0.50)	ND(0.50)	ND(0.50)	ND(0.50)	ND(0.50)	ND(0.50)	ND(5.0)
M35P107LNA	3440 Sweet Air Road	7/13/2011		ND(0.50)	ND(0.50)	ND(0.50)	ND(0.50)	ND(0.50)	ND(0.50)	ND(0.50)	ND(0.50)	ND(0.50)	ND(5.0)
M35P107LNA	3440 Sweet Air Road	10/18/2011		ND(0.50)	ND(0.50)	ND(0.50)	ND(0.50)	ND(0.50)	ND(0.50)	ND(0.50)	ND(0.50)	ND(0.50)	ND(5.0)
M35P107LNA	3440 Sweet Air Road	1/18/2012		ND(0.50)	ND(0.50)	ND(0.50)	ND(0.50)	ND(0.50)	ND(0.50)	ND(0.50)	ND(0.50)	ND(0.50)	ND(5.0)
M35P107LNA	3440 Sweet Air Road	4/10/2012		ND(0.50)	ND(0.50)	ND(0.50)	ND(0.50)	ND(0.50)	ND(0.50)	ND(0.50)	ND(0.50)	ND(0.50)	ND(5.0)
M35P107LNA	3440 Sweet Air Road	7/11/2012		ND(0.50)	ND(0.50)	ND(0.50)	ND(0.50)	ND(0.50)	ND(0.50)	ND(0.50)	ND(0.50)	ND(0.50)	ND(5.0)
M35P107LNA	3440 Sweet Air Road	10/12/2012		ND(0.50)	ND(0.50)	ND(0.50)	ND(0.50)	ND(0.50)	ND(0.50)	ND(0.50)	ND(0.50)	ND(0.50)	ND(5.0)
M35P107LNA	3440 Sweet Air Road	1/15/2013		ND(0.50)	ND(0.50)	ND(0.50)	ND(0.50)	ND(0.50)	ND(0.50)	ND(0.50)	ND(0.50)	ND(0.50)	ND(5.0)
M35P107LNA	3440 Sweet Air Road	7/9/2013		ND(0.50)	ND(0.50)	ND(0.50)	ND(0.50)	ND(0.50)	ND(0.50)	ND(0.50)	ND(0.50)	ND(0.50)	ND(5.0)
M35P107LNA	3440 Sweet Air Road	10/10/2013		ND(0.50)	ND(0.50)	ND(0.50)	ND(0.50)	ND(0.50)	ND(0.50)	ND(0.50)	ND(0.50)	ND(0.50)	ND(5.0)
M35P107LNA	3440 Sweet Air Road	1/23/2014		ND(0.50)	ND(0.50)	ND(0.50)	ND(0.50)	ND(0.50)	ND(0.50)	ND(0.50)	ND(0.50)	ND(0.50)	ND(5.0)
M35P107LNA	3440 Sweet Air Road	10/13/2014		ND(0.50)	ND(0.50)	ND(0.50)	ND(0.50)	ND(0.50)	ND(0.50)	ND(0.50)	ND(0.50)	ND(0.50)	ND(5.0)

Table 1 - Historical Private Supply Well Analytical Table

Inactive Exxon Facility #28077
14258 Jarrettsville Pike
Phoenix, Maryland

Map/Parcel/Lot	Address	Sample Date	POET Sample Point	MTBE (µg/L)	Benzene (µg/L)	Toluene (µg/L)	Ethyl-benzene (µg/L)	Total Xylenes (µg/L)	Naph-thalene (µg/L)	DIPE (µg/L)	ETBE (µg/L)	TAME (µg/L)	TBA (µg/L)
M35P107LNA	3440 Sweet Air Road	4/14/2015		ND(0.5)	ND(0.5)	0.1 J	ND(0.5)	ND(0.5)	ND(0.5)	ND(0.5)	ND(0.5)	ND(0.5)	ND(25)
M35P107LNA	3440 Sweet Air Road	7/9/2015		ND(0.5)	ND(0.5)	0.3 J	ND(0.5)	ND(0.5)	ND(0.5)	ND(0.5)	ND(0.5)	ND(0.5)	ND(25)
M35P107LNA	3440 Sweet Air Road	10/28/2015		ND(0.5)	ND(0.5)	ND(0.5)	ND(0.5)	ND(0.5)	ND(0.5)	ND(0.5)	ND(0.5)	ND(0.5)	ND(25)
M35P378LNA01	3499 Sweet Air Road	3/15/2006		0.83	ND(0.50)	ND(0.50)	ND(0.50)	ND(0.50)	ND(0.50)	ND(0.50)	ND(0.50)	ND(0.50)	ND(5.0)
M35P378LNA02	3499 Sweet Air Road	3/15/2006		1.9	ND(0.50)	ND(0.50)	ND(0.50)	ND(0.50)	ND(0.50)	ND(0.50)	ND(0.50)	0.16 J	ND(5.0)
M35P378LNA03	3499 Sweet Air Road	3/15/2006		0.72	ND(0.50)	ND(0.50)	ND(0.50)	ND(0.50)	ND(0.50)	ND(0.50)	ND(0.50)	ND(0.50)	ND(5.0)
M35P117LNA01	3500 Sweet Air Road	3/3/2006		0.64	ND(0.50)	ND(0.50)	ND(0.50)	ND(0.50)	ND(0.50)	ND(0.50)	ND(0.50)	ND(0.50)	ND(5.0)
M35P117LNA01	3500 Sweet Air Road	3/28/2006		0.49 J	ND(0.50)	ND(0.50)	ND(0.50)	ND(0.50)	ND(0.50)	ND(0.50)	ND(0.50)	ND(0.50)	ND(5.0)
M35P117LNA01	3500 Sweet Air Road	4/19/2006		2.0	ND(0.50)	ND(0.50)	ND(0.50)	ND(0.50)	ND(0.50)	ND(0.50)	ND(0.50)	ND(0.50)	ND(5.0)
M35P117LNA01	3500 Sweet Air Road	6/15/2006		0.57	ND(0.50)	ND(0.50)	ND(0.50)	ND(0.50)	ND(0.50)	ND(0.50)	ND(0.50)	ND(0.50)	ND(5.0)
M35P117LNA01	3500 Sweet Air Road	8/16/2006		0.56	ND(0.50)	ND(0.50)	ND(0.50)	ND(0.50)	ND(0.50)	ND(0.50)	ND(0.50)	ND(0.50)	ND(5.0)
M35P117LNA01	3500 Sweet Air Road	1/23/2007		0.41 J	ND(0.50)	ND(0.50)	ND(0.50)	ND(0.50)	ND(0.50)	ND(0.50)	ND(0.50)	ND(0.50)	ND(5.0)
M35P117LNA01	3500 Sweet Air Road	4/10/2007		1.7	ND(0.50)	ND(0.50)	ND(0.50)	ND(0.50)	ND(0.50)	ND(0.50)	ND(0.50)	ND(0.50)	ND(5.0)
M35P117LNA01	3500 Sweet Air Road	7/16/2007		1.0	ND(0.50)	ND(0.50)	ND(0.50)	ND(0.50)	ND(0.50)	ND(0.50)	ND(0.50)	ND(0.50)	ND(5.0)
M35P117LNA01	3500 Sweet Air Road	10/22/2007		0.89	ND(0.50)	ND(0.50)	ND(0.50)	ND(0.50)	ND(0.50)	ND(0.50)	ND(0.50)	ND(0.50)	ND(5.0)
M35P117LNA01	3500 Sweet Air Road	1/15/2008		2.3	ND(0.50)	ND(0.50)	ND(0.50)	ND(0.50)	ND(0.50)	ND(0.50)	ND(0.50)	ND(0.50)	ND(5.0)
M35P117LNA01	3500 Sweet Air Road	4/1/2008		2.2	ND(0.50)	1.1	ND(0.50)	ND(0.50)	ND(0.50)	ND(0.50)	ND(0.50)	ND(0.50)	ND(5.0)
M35P117LNA01	3500 Sweet Air Road	7/15/2008		2.3	ND(0.50)	ND(0.50)	ND(0.50)	ND(0.50)	ND(0.50)	ND(0.50)	ND(0.50)	ND(0.50)	ND(5.0)
M35P117LNA01	3500 Sweet Air Road	4/1/2009		1.4	ND(0.50)	ND(0.50)	ND(0.50)	ND(0.50)	ND(0.50)	ND(0.50)	ND(0.50)	ND(0.50)	ND(5.0)
M35P117LNA01	3500 Sweet Air Road	7/9/2009		1.8	ND(0.50)	ND(0.50)	ND(0.50)	ND(0.50)	ND(0.50)	ND(0.50)	ND(0.50)	ND(0.50)	ND(5.0)
M35P117LNA01	3500 Sweet Air Road	10/7/2009		1.3	ND(0.50)	ND(0.50)	ND(0.50)	ND(0.50)	ND(0.50)	ND(0.50)	ND(0.50)	ND(0.50)	ND(5.0)
M35P117LNA01	3500 Sweet Air Road	1/13/2010		1.1	ND(0.50)	ND(0.50)	ND(0.50)	ND(0.50)	ND(0.50)	ND(0.50)	ND(0.50)	ND(0.50)	ND(5.0)
M35P117LNA01	3500 Sweet Air Road	4/13/2010		1.1	ND(0.50)	ND(0.50)	ND(0.50)	ND(0.50)	ND(0.50)	ND(0.50)	ND(0.50)	ND(0.50)	ND(5.0)
M35P117LNA01	3500 Sweet Air Road	7/9/2010		0.99	ND(0.50)	ND(0.50)	ND(0.50)	ND(0.50)	ND(0.50)	ND(0.50)	ND(0.50)	ND(0.50)	ND(5.0)
M35P117LNA01	3500 Sweet Air Road	10/21/2010		0.74	ND(0.50)	ND(0.50)	ND(0.50)	ND(0.50)	ND(0.50)	ND(0.50)	ND(0.50)	ND(0.50)	ND(5.0)
M35P117LNA01	3500 Sweet Air Road	1/14/2011		0.84	ND(0.50)	ND(0.50)	ND(0.50)	ND(0.50)	ND(0.50)	ND(0.50)	ND(0.50)	ND(0.50)	ND(5.0)
M35P117LNA01	3500 Sweet Air Road	4/13/2011		0.67	ND(0.50)	ND(0.50)	ND(0.50)	ND(0.50)	ND(0.50)	ND(0.50)	ND(0.50)	ND(0.50)	ND(5.0)
M35P117LNA01	3500 Sweet Air Road	7/13/2011		0.66	ND(0.50)	ND(0.50)	ND(0.50)	ND(0.50)	ND(0.50)	ND(0.50)	ND(0.50)	ND(0.50)	ND(5.0)
M35P117LNA01	3500 Sweet Air Road	10/18/2011		0.47 J	ND(0.50)	ND(0.50)	ND(0.50)	ND(0.50)	ND(0.50)	ND(0.50)	ND(0.50)	ND(0.50)	ND(5.0)
M35P117LNA01	3500 Sweet Air Road	1/17/2012		0.56	ND(0.50)	ND(0.50)	ND(0.50)	ND(0.50)	ND(0.50)	ND(0.50)	ND(0.50)	ND(0.50)	ND(5.0)

Table 1 - Historical Private Supply Well Analytical Table

Inactive Exxon Facility #28077
14258 Jarrettsville Pike
Phoenix, Maryland

Map/Parcel/Lot	Address	Sample Date	POET Sample Point	MTBE (µg/L)	Benzene (µg/L)	Toluene (µg/L)	Ethyl-benzene (µg/L)	Total Xylenes (µg/L)	Naph-thalene (µg/L)	DIPE (µg/L)	ETBE (µg/L)	TAME (µg/L)	TBA (µg/L)
M35P117LNA01	3500 Sweet Air Road	4/10/2012		0.53	ND(0.50)	ND(0.50)	ND(0.50)	ND(0.50)	ND(0.50)	ND(0.50)	ND(0.50)	ND(0.50)	ND(5.0)
M35P117LNA01	3500 Sweet Air Road	7/11/2012		0.26 J	ND(0.50)	ND(0.50)	ND(0.50)	ND(0.50)	ND(0.50)	ND(0.50)	ND(0.50)	ND(0.50)	ND(5.0)
M35P117LNA01	3500 Sweet Air Road	10/8/2012		0.44 J	ND(0.50)	ND(0.50)	ND(0.50)	ND(0.50)	ND(0.50)	ND(0.50)	ND(0.50)	ND(0.50)	ND(5.0)
M35P117LNA01	3500 Sweet Air Road	1/15/2013		0.19 J	ND(0.50)	ND(0.50)	ND(0.50)	ND(0.50)	ND(0.50)	ND(0.50)	ND(0.50)	ND(0.50)	ND(5.0)
M35P117LNA01	3500 Sweet Air Road	4/9/2013		0.36 J	ND(0.50)	ND(0.50)	ND(0.50)	ND(0.50)	ND(0.50)	ND(0.50)	ND(0.50)	ND(0.50)	ND(5.0)
M35P117LNA01	3500 Sweet Air Road	7/9/2013		0.42 J	ND(0.50)	ND(0.50)	ND(0.50)	ND(0.50)	ND(0.50)	ND(0.50)	ND(0.50)	ND(0.50)	ND(5.0)
M35P117LNA01	3500 Sweet Air Road	10/10/2013		0.39 J	ND(0.50)	ND(0.50)	ND(0.50)	ND(0.50)	ND(0.50)	ND(0.50)	ND(0.50)	ND(0.50)	ND(5.0)
M35P117LNA01	3500 Sweet Air Road	1/16/2014		ND(0.50)	ND(0.50)	0.087 J	ND(0.50)	ND(0.50)	ND(0.50)	ND(0.50)	ND(0.50)	ND(0.50)	ND(5.0)
M35P117LNA01	3500 Sweet Air Road	4/10/2014		ND(0.50)	ND(0.50)	ND(0.50)	ND(0.50)	ND(0.50)	ND(0.50)	ND(0.50)	ND(0.50)	ND(0.50)	ND(5.0)
M35P117LNA01	3500 Sweet Air Road	7/15/2014		ND(0.50)	ND(0.50)	ND(0.50)	ND(0.50)	ND(0.50)	ND(0.50)	ND(0.50)	ND(0.50)	ND(0.50)	ND(5.0)
M35P117LNA01	3500 Sweet Air Road	10/9/2014		0.39 J	ND(0.50)	ND(0.50)	ND(0.50)	ND(0.50)	ND(0.50)	ND(0.50)	ND(0.50)	ND(0.50)	ND(5.0)
M35P117LNA01	3500 Sweet Air Road	1/16/2015		0.7	ND(0.5)	0.4 J	ND(0.5)	ND(0.5)	ND(0.50)	ND(0.50)	ND(0.50)	ND(0.50)	ND(25)
M35P117LNA01	3500 Sweet Air Road	4/10/2015		0.7	ND(0.5)	ND(0.5)	ND(0.5)	ND(0.5)	ND(0.5)	ND(0.5)	ND(0.5)	ND(0.5)	ND(25)
M35P117LNA01	3500 Sweet Air Road	7/9/2015		0.6	ND(0.5)	ND(0.5)	ND(0.5)	ND(0.5)	ND(0.5)	ND(0.5)	ND(0.5)	ND(0.5)	ND(25)
M35P117LNA01	3500 Sweet Air Road	10/28/2015		ND(0.5)	ND(0.5)	0.2 J	ND(0.5)	ND(0.5)	ND(0.5)	ND(0.5)	ND(0.5)	ND(0.5)	ND(25)
M35P117LNA02	3500 Sweet Air Road	3/3/2006		1.8	ND(0.50)	ND(0.50)	ND(0.50)	ND(0.50)	ND(0.50)	ND(0.50)	ND(0.50)	ND(0.50)	ND(5.0)
M35P117LNA02	3500 Sweet Air Road	3/28/2006		2.6	ND(0.50)	ND(0.50)	ND(0.50)	ND(0.50)	ND(0.50)	ND(0.50)	ND(0.50)	ND(0.50)	ND(5.0)
M35P117LNA02	3500 Sweet Air Road	4/18/2006		2.3	ND(0.50)	0.087 J	ND(0.50)	ND(0.50)	ND(0.50)	ND(0.50)	ND(0.50)	ND(0.50)	ND(5.0)
M35P117LNA02	3500 Sweet Air Road	6/15/2006		1.5	ND(0.50)	ND(0.50)	ND(0.50)	ND(0.50)	ND(0.50)	ND(0.50)	ND(0.50)	ND(0.50)	ND(5.0)
M35P117LNA02	3500 Sweet Air Road	8/16/2006		1.5	ND(0.50)	ND(0.50)	ND(0.50)	ND(0.50)	ND(0.50)	ND(0.50)	ND(0.50)	ND(0.50)	ND(5.0)
M35P117LNA02	3500 Sweet Air Road	1/23/2007		1.9	ND(0.50)	ND(0.50)	ND(0.50)	ND(0.50)	ND(0.50)	ND(0.50)	ND(0.50)	ND(0.50)	ND(5.0)
M35P117LNA02	3500 Sweet Air Road	4/10/2007		1.2	ND(0.50)	ND(0.50)	ND(0.50)	ND(0.50)	ND(0.50)	ND(0.50)	ND(0.50)	ND(0.50)	ND(5.0)
M35P117LNA02	3500 Sweet Air Road	7/16/2007		2.4	ND(0.50)	ND(0.50)	ND(0.50)	ND(0.50)	ND(0.50)	ND(0.50)	ND(0.50)	ND(0.50)	ND(5.0)
M35P117LNA02	3500 Sweet Air Road	10/22/2007		2.3	ND(0.50)	ND(0.50)	ND(0.50)	ND(0.50)	ND(0.50)	ND(0.50)	ND(0.50)	ND(0.50)	ND(5.0)
M35P117LNA02	3500 Sweet Air Road	1/15/2008		2.3	ND(0.50)	ND(0.50)	ND(0.50)	ND(0.50)	ND(0.50)	ND(0.50)	ND(0.50)	ND(0.50)	ND(5.0)
M35P117LNA02	3500 Sweet Air Road	4/1/2008		2.2	ND(0.50)	1.2	ND(0.50)	ND(0.50)	ND(0.50)	ND(0.50)	ND(0.50)	ND(0.50)	ND(5.0)
M35P117LNA02	3500 Sweet Air Road	7/15/2008		2.5	ND(0.50)	ND(0.50)	ND(0.50)	ND(0.50)	ND(0.50)	ND(0.50)	ND(0.50)	ND(0.50)	ND(5.0)
M35P117LNA02	3500 Sweet Air Road	10/8/2008		1.8	ND(0.50)	ND(0.50)	ND(0.50)	ND(0.50)	ND(0.50)	ND(0.50)	ND(0.50)	ND(0.50)	ND(5.0)
M35P117LNA02	3500 Sweet Air Road	1/12/2009		2.1	ND(0.50)	ND(0.50)	ND(0.50)	ND(0.50)	ND(0.50)	ND(0.50)	ND(0.50)	ND(0.50)	ND(5.0)
M35P117LNA02	3500 Sweet Air Road	4/1/2009		1.4	ND(0.50)	ND(0.50)	ND(0.50)	ND(0.50)	ND(0.50)	ND(0.50)	ND(0.50)	ND(0.50)	ND(5.0)

Table 1 - Historical Private Supply Well Analytical Table

Inactive Exxon Facility #28077
14258 Jarrettsville Pike
Phoenix, Maryland

Map/Parcel/Lot	Address	Sample Date	POET Sample Point	MTBE (µg/L)	Benzene (µg/L)	Toluene (µg/L)	Ethyl-benzene (µg/L)	Total Xylenes (µg/L)	Naph-thalene (µg/L)	DIPE (µg/L)	ETBE (µg/L)	TAME (µg/L)	TBA (µg/L)
M35P117LNA02	3500 Sweet Air Road	7/9/2009		1.8	ND(0.50)	ND(0.50)	ND(0.50)	ND(0.50)	ND(0.50)	ND(0.50)	ND(0.50)	ND(0.50)	ND(5.0)
M35P117LNA02	3500 Sweet Air Road	10/7/2009		1.3	ND(0.50)	ND(0.50)	ND(0.50)	ND(0.50)	ND(0.50)	ND(0.50)	ND(0.50)	ND(0.50)	ND(5.0)
M35P117LNA02	3500 Sweet Air Road	1/13/2010		1.1	ND(0.50)	ND(0.50)	ND(0.50)	ND(0.50)	ND(0.50)	ND(0.50)	ND(0.50)	ND(0.50)	ND(5.0)
M35P117LNA02	3500 Sweet Air Road	4/13/2010		1.1	ND(0.50)	ND(0.50)	ND(0.50)	ND(0.50)	ND(0.50)	ND(0.50)	ND(0.50)	ND(0.50)	ND(5.0)
M35P117LNA02	3500 Sweet Air Road	7/9/2010		1.0	ND(0.50)	ND(0.50)	ND(0.50)	ND(0.50)	ND(0.50)	ND(0.50)	ND(0.50)	ND(0.50)	ND(5.0)
M35P117LNA02	3500 Sweet Air Road	10/21/2010		0.77	ND(0.50)	ND(0.50)	ND(0.50)	ND(0.50)	ND(0.50)	ND(0.50)	ND(0.50)	ND(0.50)	ND(5.0)
M35P117LNA02	3500 Sweet Air Road	1/14/2011		0.79	ND(0.50)	ND(0.50)	ND(0.50)	ND(0.50)	ND(0.50)	ND(0.50)	ND(0.50)	ND(0.50)	ND(5.0)
M35P117LNA02	3500 Sweet Air Road	4/13/2011		0.69	ND(0.50)	ND(0.50)	ND(0.50)	ND(0.50)	ND(0.50)	ND(0.50)	ND(0.50)	ND(0.50)	ND(5.0)
M35P117LNA02	3500 Sweet Air Road	7/13/2011		0.64	ND(0.50)	ND(0.50)	ND(0.50)	ND(0.50)	ND(0.50)	ND(0.50)	ND(0.50)	ND(0.50)	ND(5.0)
M35P117LNA02	3500 Sweet Air Road	10/18/2011		0.53	ND(0.50)	ND(0.50)	ND(0.50)	ND(0.50)	ND(0.50)	ND(0.50)	ND(0.50)	ND(0.50)	ND(5.0)
M35P117LNA02	3500 Sweet Air Road	1/17/2012		0.57	ND(0.50)	ND(0.50)	ND(0.50)	ND(0.50)	ND(0.50)	ND(0.50)	ND(0.50)	ND(0.50)	ND(5.0)
M35P117LNA02	3500 Sweet Air Road	4/10/2012		0.50	ND(0.50)	0.10 J	ND(0.50)	0.17 J	ND(0.50)	ND(0.50)	ND(0.50)	ND(0.50)	ND(5.0)
M35P117LNA02	3500 Sweet Air Road	7/11/2012		0.27 J	ND(0.50)	ND(0.50)	ND(0.50)	ND(0.50)	ND(0.50)	ND(0.50)	ND(0.50)	ND(0.50)	ND(5.0)
M35P117LNA02	3500 Sweet Air Road	10/8/2012		0.43 J	ND(0.50)	ND(0.50)	ND(0.50)	ND(0.50)	ND(0.50)	ND(0.50)	ND(0.50)	ND(0.50)	ND(5.0)
M35P117LNA02	3500 Sweet Air Road	1/15/2013		0.17 J	ND(0.50)	ND(0.50)	ND(0.50)	ND(0.50)	ND(0.50)	ND(0.50)	ND(0.50)	ND(0.50)	ND(5.0)
M35P117LNA02	3500 Sweet Air Road	4/9/2013		0.21 J	ND(0.50)	ND(0.50)	ND(0.50)	ND(0.50)	ND(0.50)	ND(0.50)	ND(0.50)	ND(0.50)	ND(5.0)
M35P117LNA02	3500 Sweet Air Road	7/9/2013		0.32 J	ND(0.50)	ND(0.50)	ND(0.50)	ND(0.50)	ND(0.50)	ND(0.50)	ND(0.50)	ND(0.50)	ND(5.0)
M35P117LNA02	3500 Sweet Air Road	10/10/2013		0.41 J	ND(0.50)	ND(0.50)	ND(0.50)	ND(0.50)	ND(0.50)	ND(0.50)	ND(0.50)	ND(0.50)	ND(5.0)
M35P117LNA02	3500 Sweet Air Road	1/16/2014		ND(0.50)	ND(0.50)	0.096 J	ND(0.50)	ND(0.50)	ND(0.50)	ND(0.50)	ND(0.50)	ND(0.50)	ND(5.0)
M35P117LNA02	3500 Sweet Air Road	4/10/2014		ND(0.50)	ND(0.50)	ND(0.50)	ND(0.50)	ND(0.50)	ND(0.50)	ND(0.50)	ND(0.50)	ND(0.50)	2.4 J
M35P117LNA02	3500 Sweet Air Road	7/15/2014		ND(0.50)	ND(0.50)	ND(0.50)	ND(0.50)	ND(0.50)	ND(0.50)	ND(0.50)	ND(0.50)	ND(0.50)	ND(5.0)
M35P117LNA02	3500 Sweet Air Road	10/9/2014		ND(0.50)	ND(0.50)	ND(0.50)	ND(0.50)	ND(0.50)	ND(0.50)	ND(0.50)	ND(0.50)	ND(0.50)	ND(5.0)
M35P117LNA02	3500 Sweet Air Road	1/16/2015		ND(0.5)	ND(0.5)	1.1	0.1 J	0.7	ND(0.50)	ND(0.50)	ND(0.50)	ND(0.50)	ND(25.0)
M35P117LNA02	3500 Sweet Air Road	4/10/2015		ND(0.5)	ND(0.5)	ND(0.5)	ND(0.5)	ND(0.5)	ND(0.5)	ND(0.5)	ND(0.5)	ND(0.5)	ND(25)
M35P117LNA02	3500 Sweet Air Road	7/9/2015		ND(0.5)	ND(0.5)	0.2 J	ND(0.5)	ND(0.5)	ND(0.5)	ND(0.5)	ND(0.5)	ND(0.5)	ND(25)
M35P117LNA02	3500 Sweet Air Road	10/28/2015		0.5	ND(0.5)	ND(0.5)	ND(0.5)	ND(0.5)	ND(0.5)	ND(0.5)	ND(0.5)	ND(0.5)	ND(25)
M35P137LNA	3501 Sweet Air Road	3/15/2006		2.1	ND(0.50)	ND(0.50)	ND(0.50)	ND(0.50)	ND(0.50)	ND(0.50)	ND(0.50)	ND(0.50)	ND(5.0)
M35P030L01	3505 Sweet Air Road	3/16/2006		6.1	ND(0.50)	ND(0.50)	ND(0.50)	ND(0.50)	ND(0.50)	ND(0.50)	ND(0.50)	ND(0.50)	ND(5.0)
M35P113LNA	3506 Sweet Air Road	3/16/2006		ND(0.50)	ND(0.50)	ND(0.50)	ND(0.50)	ND(0.50)	ND(0.50)	ND(0.50)	ND(0.50)	ND(0.50)	ND(5.0)
M35P113LNA	3506 Sweet Air Road	4/18/2006		ND(0.50)	ND(0.50)	ND(0.50)	ND(0.50)	ND(0.50)	ND(0.50)	ND(0.50)	ND(0.50)	ND(0.50)	ND(5.0)

Table 1 - Historical Private Supply Well Analytical Table

Inactive Exxon Facility #28077
14258 Jarrettsville Pike
Phoenix, Maryland

Map/Parcel/Lot	Address	Sample Date	POET Sample Point	MTBE (µg/L)	Benzene (µg/L)	Toluene (µg/L)	Ethyl-benzene (µg/L)	Total Xylenes (µg/L)	Naph-thalene (µg/L)	DIPE (µg/L)	ETBE (µg/L)	TAME (µg/L)	TBA (µg/L)
M35P113LNA	3506 Sweet Air Road	6/14/2006		ND(0.50)	ND(0.50)	ND(0.50)	ND(0.50)	ND(0.50)	ND(0.50)	ND(0.50)	ND(0.50)	ND(0.50)	ND(5.0)
M35P113LNA	3506 Sweet Air Road	8/16/2006		ND(0.50)	ND(0.50)	ND(0.50)	ND(0.50)	ND(0.50)	ND(0.50)	ND(0.50)	ND(0.50)	ND(0.50)	ND(5.0)
M35P113LNA	3506 Sweet Air Road	1/23/2007		ND(0.50)	ND(0.50)	ND(0.50)	ND(0.50)	ND(0.50)	ND(0.50)	ND(0.50)	ND(0.50)	ND(0.50)	ND(5.0)
M35P113LNA	3506 Sweet Air Road	7/16/2007		ND(0.50)	ND(0.50)	ND(0.50)	ND(0.50)	ND(0.50)	ND(0.50)	ND(0.50)	ND(0.50)	ND(0.50)	ND(5.0)
M35P113LNA	3506 Sweet Air Road	1/21/2008		ND(0.50)	ND(0.50)	ND(0.50)	ND(0.50)	ND(0.50)	ND(0.50)	ND(0.50)	ND(0.50)	ND(0.50)	ND(5.0)
M35P113LNA	3506 Sweet Air Road	1/12/2009		ND(0.50)	ND(0.50)	ND(0.50)	ND(0.50)	ND(0.50)	ND(0.50)	ND(0.50)	ND(0.50)	ND(0.50)	ND(5.0)
M35P113LNA	3506 Sweet Air Road	2/9/2009		ND(0.50)	ND(0.50)	ND(0.50)	ND(0.50)	ND(0.50)	ND(0.50)	ND(0.50)	ND(0.50)	ND(0.50)	ND(5.0)
M35P113LNA	3506 Sweet Air Road	7/9/2010		ND(0.50)	ND(0.50)	ND(0.50)	ND(0.50)	ND(0.50)	ND(0.50)	ND(0.50)	ND(0.50)	ND(0.50)	ND(5.0)
M35P113LNA	3506 Sweet Air Road	11/18/2010		ND(0.50)	ND(0.50)	ND(0.50)	ND(0.50)	ND(0.50)	ND(0.50)	ND(0.50)	ND(0.50)	ND(0.50)	ND(5.0)
M35P113LNA	3506 Sweet Air Road	7/20/2011		ND(0.50)	ND(0.50)	ND(0.50)	ND(0.50)	ND(0.50)	ND(0.50)	ND(0.50)	ND(0.50)	ND(0.50)	ND(5.0)
M35P113LNA	3506 Sweet Air Road	1/13/2012		ND(0.50)	ND(0.50)	ND(0.50)	ND(0.50)	ND(0.50)	ND(0.50)	ND(0.50)	ND(0.50)	ND(0.50)	ND(5.0)
M35P113LNA	3506 Sweet Air Road	7/11/2012		ND(0.50)	ND(0.50)	ND(0.50)	ND(0.50)	ND(0.50)	ND(0.50)	ND(0.50)	ND(0.50)	ND(0.50)	ND(5.0)
M35P113LNA	3506 Sweet Air Road	1/15/2013		ND(0.50)	ND(0.50)	ND(0.50)	ND(0.50)	ND(0.50)	ND(0.50)	ND(0.50)	ND(0.50)	ND(0.50)	ND(5.0)
M35P113LNA	3506 Sweet Air Road	7/15/2013		ND(0.50)	ND(0.50)	ND(0.50)	ND(0.50)	ND(0.50)	ND(0.50)	ND(0.50)	ND(0.50)	ND(0.50)	ND(5.0)
M35P113LNA	3506 Sweet Air Road	1/16/2014		ND(0.50)	ND(0.50)	ND(0.50)	ND(0.50)	ND(0.50)	ND(0.50)	ND(0.50)	ND(0.50)	ND(0.50)	ND(5.0)
M35P113LNA	3506 Sweet Air Road	7/18/2014		ND(0.50)	ND(0.50)	ND(0.50)	ND(0.50)	ND(0.50)	ND(0.50)	ND(0.50)	ND(0.50)	ND(0.50)	ND(5.0)
M35P113LNA	3506 Sweet Air Road	7/23/2015		ND(0.5)	ND(0.5)	ND(0.5)	ND(0.5)	ND(0.5)	ND(0.5)	ND(0.5)	ND(0.5)	ND(0.5)	ND(25)
M35P030L03	3509 Sweet Air Road	3/18/2006		1.6	ND(0.50)	ND(0.50)	ND(0.50)	ND(0.50)	ND(0.50)	ND(0.50)	ND(0.50)	ND(0.50)	ND(5.0)
M35P112LNA	3510 Sweet Air Road	3/14/2006		0.19 J	ND(0.50)	ND(0.50)	ND(0.50)	ND(0.50)	ND(0.50)	ND(0.50)	ND(0.50)	ND(0.50)	ND(5.0)
M35P112LNA	3510 Sweet Air Road	4/18/2006		0.20 J	ND(0.50)	ND(0.50)	ND(0.50)	ND(0.50)	ND(0.50)	ND(0.50)	ND(0.50)	ND(0.50)	ND(5.0)
M35P112LNA	3510 Sweet Air Road	6/15/2006		ND(0.50)	ND(0.50)	ND(0.50)	ND(0.50)	ND(0.50)	ND(0.50)	ND(0.50)	ND(0.50)	ND(0.50)	ND(5.0)
M35P112LNA	3510 Sweet Air Road	8/16/2006		0.18 J	ND(0.50)	ND(0.50)	ND(0.50)	ND(0.50)	ND(0.50)	ND(0.50)	ND(0.50)	ND(0.50)	ND(5.0)
M35P112LNA	3510 Sweet Air Road	1/24/2007		ND(0.50)	ND(0.50)	ND(0.50)	ND(0.50)	ND(0.50)	ND(0.50)	ND(0.50)	ND(0.50)	ND(0.50)	ND(5.0)
M35P112LNA	3510 Sweet Air Road	7/16/2007		0.16 J	ND(0.50)	ND(0.50)	ND(0.50)	ND(0.50)	ND(0.50)	ND(0.50)	ND(0.50)	ND(0.50)	ND(5.0)
M35P112LNA	3510 Sweet Air Road	1/22/2008		0.10 J	ND(0.50)	ND(0.50)	ND(0.50)	ND(0.50)	ND(0.50)	ND(0.50)	ND(0.50)	ND(0.50)	ND(5.0)
M35P112LNA	3510 Sweet Air Road	7/15/2008		0.11 J	ND(0.50)	ND(0.50)	ND(0.50)	ND(0.50)	ND(0.50)	ND(0.50)	ND(0.50)	ND(0.50)	ND(5.0)
M35P112LNA	3510 Sweet Air Road	1/13/2009		ND(0.50)	ND(0.50)	ND(0.50)	ND(0.50)	ND(0.50)	ND(0.50)	ND(0.50)	ND(0.50)	ND(0.50)	ND(5.0)
M35P112LNA	3510 Sweet Air Road	7/14/2009		0.24 J	ND(0.50)	ND(0.50)	ND(0.50)	ND(0.50)	ND(0.50)	ND(0.50)	ND(0.50)	ND(0.50)	ND(5.0)
M35P112LNA	3510 Sweet Air Road	1/13/2010		ND(0.50)	ND(0.50)	ND(0.50)	ND(0.50)	ND(0.50)	ND(0.50)	ND(0.50)	ND(0.50)	ND(0.50)	ND(5.0)
M35P112LNA	3510 Sweet Air Road	7/9/2010		ND(0.50)	ND(0.50)	ND(0.50)	ND(0.50)	ND(0.50)	ND(0.50)	ND(0.50)	ND(0.50)	ND(0.50)	ND(5.0)

Table 1 - Historical Private Supply Well Analytical Table

Inactive Exxon Facility #28077
14258 Jarrettsville Pike
Phoenix, Maryland

Map/Parcel/Lot	Address	Sample Date	POET Sample Point	MTBE (µg/L)	Benzene (µg/L)	Toluene (µg/L)	Ethyl-benzene (µg/L)	Total Xylenes (µg/L)	Naph-thalene (µg/L)	DIPE (µg/L)	ETBE (µg/L)	TAME (µg/L)	TBA (µg/L)
M35P112LNA	3510 Sweet Air Road	11/11/2010		ND(0.50)	ND(0.50)	ND(0.50)	ND(0.50)	ND(0.50)	ND(0.50)	ND(0.50)	ND(0.50)	ND(0.50)	ND(5.0)
M35P112LNA	3510 Sweet Air Road	7/13/2011		0.10 J	ND(0.50)	ND(0.50)	ND(0.50)	ND(0.50)	ND(0.50)	ND(0.50)	ND(0.50)	ND(0.50)	ND(5.0)
M35P112LNA	3510 Sweet Air Road	1/17/2012		ND(0.50)	ND(0.50)	ND(0.50)	ND(0.50)	ND(0.50)	ND(0.50)	ND(0.50)	ND(0.50)	ND(0.50)	ND(5.0)
M35P112LNA	3510 Sweet Air Road	7/11/2012		0.074 J	ND(0.50)	ND(0.50)	ND(0.50)	ND(0.50)	ND(0.50)	ND(0.50)	ND(0.50)	ND(0.50)	ND(5.0)
M35P112LNA	3510 Sweet Air Road	1/15/2013		ND(0.50)	ND(0.50)	ND(0.50)	ND(0.50)	ND(0.50)	ND(0.50)	ND(0.50)	ND(0.50)	ND(0.50)	ND(5.0)
M35P112LNA	3510 Sweet Air Road	7/17/2013		ND(0.50)	ND(0.50)	ND(0.50)	ND(0.50)	ND(0.50)	ND(0.50)	ND(0.50)	ND(0.50)	ND(0.50)	ND(5.0)
M35P112LNA	3510 Sweet Air Road	1/23/2014		ND(0.50)	ND(0.50)	ND(0.50)	ND(0.50)	ND(0.50)	ND(0.50)	ND(0.50)	ND(0.50)	ND(0.50)	ND(5.0)
M35P112LNA	3510 Sweet Air Road	7/18/2014		ND(0.50)	ND(0.50)	ND(0.50)	ND(0.50)	ND(0.50)	ND(0.50)	ND(0.50)	ND(0.50)	ND(0.50)	ND(5.0)
M35P112LNA	3510 Sweet Air Road	1/16/2015		ND(0.5)	ND(0.5)	ND(0.5)	ND(0.5)	ND(0.5)	ND(0.50)	ND(0.50)	ND(0.50)	ND(0.50)	ND(25)
M35P112LNA	3510 Sweet Air Road	7/28/2015		ND(0.5)	ND(0.5)	ND(0.5)	ND(0.5)	ND(0.5)	ND(0.5)	ND(0.5)	ND(0.5)	ND(0.5)	ND(25)
M35P030L04	3511 Sweet Air Road	3/18/2006		ND(0.50)	ND(0.50)	ND(0.50)	ND(0.50)	ND(0.50)	ND(0.50)	ND(0.50)	ND(0.50)	ND(0.50)	ND(5.0)
M35P114LNA	3512 Sweet Air Road	3/14/2006		ND(0.50)	ND(0.50)	ND(0.50)	ND(0.50)	ND(0.50)	ND(0.50)	ND(0.50)	ND(0.50)	ND(0.50)	ND(5.0)
M35P114LNA	3512 Sweet Air Road	4/18/2006		ND(0.50)	ND(0.50)	ND(0.50)	ND(0.50)	ND(0.50)	ND(0.50)	ND(0.50)	ND(0.50)	ND(0.50)	ND(5.0)
M35P114LNA	3512 Sweet Air Road	6/15/2006		ND(0.50)	ND(0.50)	ND(0.50)	ND(0.50)	ND(0.50)	ND(0.50)	ND(0.50)	ND(0.50)	ND(0.50)	ND(5.0)
M35P114LNA	3512 Sweet Air Road	8/16/2006		ND(0.50)	ND(0.50)	ND(0.50)	ND(0.50)	ND(0.50)	ND(0.50)	ND(0.50)	ND(0.50)	ND(0.50)	ND(5.0)
M35P114LNA	3512 Sweet Air Road	1/23/2007		ND(0.50)	ND(0.50)	ND(0.50)	ND(0.50)	ND(0.50)	ND(0.50)	ND(0.50)	ND(0.50)	ND(0.50)	ND(5.0)
M35P114LNA	3512 Sweet Air Road	7/16/2007		ND(0.50)	ND(0.50)	ND(0.50)	ND(0.50)	ND(0.50)	ND(0.50)	ND(0.50)	ND(0.50)	ND(0.50)	ND(5.0)
M35P114LNA	3512 Sweet Air Road	1/15/2008		0.18 J	ND(0.50)	ND(0.50)	ND(0.50)	ND(0.50)	ND(0.50)	ND(0.50)	ND(0.50)	ND(0.50)	ND(5.0)
M35P114LNA	3512 Sweet Air Road	7/17/2008		0.14 J	ND(0.50)	ND(0.50)	ND(0.50)	ND(0.50)	ND(0.50)	ND(0.50)	ND(0.50)	ND(0.50)	ND(5.0)
M35P114LNA	3512 Sweet Air Road	1/12/2009		0.17 J	ND(0.50)	ND(0.50)	ND(0.50)	ND(0.50)	ND(0.50)	ND(0.50)	ND(0.50)	ND(0.50)	ND(5.0)
M35P114LNA	3512 Sweet Air Road	7/9/2009		0.24 J	ND(0.50)	ND(0.50)	ND(0.50)	ND(0.50)	ND(0.50)	ND(0.50)	ND(0.50)	ND(0.50)	ND(5.0)
M35P114LNA	3512 Sweet Air Road	1/13/2010		ND(0.50)	ND(0.50)	ND(0.50)	ND(0.50)	ND(0.50)	ND(0.50)	ND(0.50)	ND(0.50)	ND(0.50)	ND(5.0)
M35P114LNA	3512 Sweet Air Road	7/9/2010		ND(0.50)	0.083 J	ND(0.50)	ND(0.50)	ND(0.50)	ND(0.50)	ND(0.50)	ND(0.50)	ND(0.50)	ND(5.0)
M35P114LNA	3512 Sweet Air Road	9/3/2010		ND(0.50)	ND(0.50)	ND(0.50)	ND(0.50)	ND(0.50)	ND(0.50)	ND(0.50)	ND(0.50)	ND(0.50)	ND(5.0)
M35P114LNA	3512 Sweet Air Road	11/11/2010		ND(0.50)	ND(0.50)	ND(0.50)	ND(0.50)	ND(0.50)	ND(0.50)	ND(0.50)	ND(0.50)	ND(0.50)	ND(5.0)
M35P114LNA	3512 Sweet Air Road	7/13/2011		ND(0.50)	ND(0.50)	ND(0.50)	ND(0.50)	ND(0.50)	ND(0.50)	ND(0.50)	ND(0.50)	ND(0.50)	ND(5.0)
M35P114LNA	3512 Sweet Air Road	1/13/2012		0.099 J	ND(0.50)	ND(0.50)	ND(0.50)	ND(0.50)	ND(0.50)	ND(0.50)	ND(0.50)	ND(0.50)	ND(5.0)
M35P114LNA	3512 Sweet Air Road	7/11/2012		0.26 J	ND(0.50)	ND(0.50)	ND(0.50)	ND(0.50)	ND(0.50)	ND(0.50)	ND(0.50)	ND(0.50)	ND(5.0)
M35P114LNA	3512 Sweet Air Road	1/15/2013		0.19 J	ND(0.50)	ND(0.50)	ND(0.50)	ND(0.50)	ND(0.50)	ND(0.50)	ND(0.50)	ND(0.50)	ND(5.0)
M35P114LNA	3512 Sweet Air Road	7/9/2013		ND(0.50)	ND(0.50)	ND(0.50)	ND(0.50)	ND(0.50)	ND(0.50)	ND(0.50)	ND(0.50)	ND(0.50)	ND(5.0)

Table 1 - Historical Private Supply Well Analytical Table

Inactive Exxon Facility #28077
14258 Jarrettsville Pike
Phoenix, Maryland

Map/Parcel/Lot	Address	Sample Date	POET Sample Point	MTBE (µg/L)	Benzene (µg/L)	Toluene (µg/L)	Ethyl-benzene (µg/L)	Total Xylenes (µg/L)	Naph-thalene (µg/L)	DIPE (µg/L)	ETBE (µg/L)	TAME (µg/L)	TBA (µg/L)
M35P114LNA	3512 Sweet Air Road	1/16/2014		0.31 J	ND(0.50)	ND(0.50)	ND(0.50)	ND(0.50)	ND(0.50)	ND(0.50)	ND(0.50)	ND(0.50)	ND(5.0)
M35P114LNA	3512 Sweet Air Road	7/18/2014		ND(0.50)	ND(0.50)	ND(0.50)	ND(0.50)	ND(0.50)	ND(0.50)	ND(0.50)	ND(0.50)	ND(0.50)	ND(5.0)
M35P114LNA	3512 Sweet Air Road	1/16/2015		ND(0.5)	ND(0.5)	ND(0.5)	ND(0.5)	ND(0.5)	ND(0.50)	ND(0.50)	ND(0.50)	ND(0.50)	ND(25)
M35P114LNA	3512 Sweet Air Road	7/9/2015		ND(0.5)	ND(0.5)	0.3 J	ND(0.5)	ND(0.5)	ND(0.5)	ND(0.5)	ND(0.5)	ND(0.5)	ND(25)
M35P030L05	3513 Sweet Air Road	3/18/2006		ND(0.50)	ND(0.50)	ND(0.50)	ND(0.50)	ND(0.50)	ND(0.50)	ND(0.50)	ND(0.50)	ND(0.50)	ND(5.0)
M35P030L05	3513 Sweet Air Road	5/31/2012		0.19 J	ND(0.50)	ND(0.50)	ND(0.50)	ND(0.50)	ND(0.50)	ND(0.50)	ND(0.50)	ND(0.50)	ND(5.0)
M35P189LNA	3518 Sweet Air Road	3/16/2006		ND(0.50)	ND(0.50)	ND(0.50)	ND(0.50)	ND(0.50)	ND(0.50)	ND(0.50)	ND(0.50)	ND(0.50)	ND(5.0)
M35P189LNA	3518 Sweet Air Road	3/22/2006		ND(1.0)	ND(1.0)	0.32 J	ND(1.0)	ND(1.0)	ND(5.0)	ND(5.0)	ND(5.0)	ND(5.0)	ND(25)
M35P189LNA	3518 Sweet Air Road	4/18/2006		ND(0.50)	ND(0.50)	ND(0.50)	ND(0.50)	ND(0.50)	ND(0.50)	ND(0.50)	ND(0.50)	ND(0.50)	ND(5.0)
M35P189LNA	3518 Sweet Air Road	6/13/2006		ND(0.50)	ND(0.50)	ND(0.50)	ND(0.50)	ND(0.50)	ND(0.50)	ND(0.50)	ND(0.50)	ND(0.50)	ND(5.0)
M35P189LNA	3518 Sweet Air Road	8/16/2006		ND(0.50)	ND(0.50)	ND(0.50)	ND(0.50)	ND(0.50)	ND(0.50)	ND(0.50)	ND(0.50)	ND(0.50)	ND(5.0)
M35P189LNA	3518 Sweet Air Road	1/23/2007		ND(0.50)	ND(0.50)	ND(0.50)	ND(0.50)	ND(0.50)	ND(0.50)	ND(0.50)	ND(0.50)	ND(0.50)	ND(5.0)
M35P189LNA	3518 Sweet Air Road	7/20/2007		ND(0.50)	ND(0.50)	ND(0.50)	ND(0.50)	ND(0.50)	ND(0.50)	ND(0.50)	ND(0.50)	ND(0.50)	ND(5.0)
M35P189LNA	3518 Sweet Air Road	1/15/2008		ND(0.50)	ND(0.50)	ND(0.50)	ND(0.50)	ND(0.50)	ND(0.50)	ND(0.50)	ND(0.50)	ND(0.50)	ND(5.0)
M35P189LNA	3518 Sweet Air Road	7/21/2008		ND(0.50)	ND(0.50)	ND(0.50)	ND(0.50)	ND(0.50)	ND(0.50)	ND(0.50)	ND(0.50)	ND(0.50)	ND(5.0)
M35P189LNA	3518 Sweet Air Road	1/12/2009		ND(0.50)	ND(0.50)	ND(0.50)	ND(0.50)	ND(0.50)	ND(0.50)	ND(0.50)	ND(0.50)	ND(0.50)	ND(5.0)
M35P189LNA	3518 Sweet Air Road	7/9/2009		ND(0.50)	ND(0.50)	ND(0.50)	ND(0.50)	ND(0.50)	ND(0.50)	ND(0.50)	ND(0.50)	ND(0.50)	ND(5.0)
M35P189LNA	3518 Sweet Air Road	1/13/2010		ND(0.50)	ND(0.50)	ND(0.50)	ND(0.50)	ND(0.50)	ND(0.50)	ND(0.50)	ND(0.50)	ND(0.50)	ND(5.0)
M35P189LNA	3518 Sweet Air Road	7/20/2010		ND(0.50)	ND(0.50)	ND(0.50)	ND(0.50)	ND(0.50)	ND(0.50)	ND(0.50)	ND(0.50)	ND(0.50)	ND(5.0)
M35P189LNA	3518 Sweet Air Road	7/14/2011		ND(0.50)	ND(0.50)	ND(0.50)	ND(0.50)	ND(0.50)	ND(0.50)	ND(0.50)	ND(0.50)	ND(0.50)	ND(5.0)
M35P189LNA	3518 Sweet Air Road	1/13/2012		ND(0.50)	ND(0.50)	ND(0.50)	ND(0.50)	ND(0.50)	ND(0.50)	ND(0.50)	ND(0.50)	ND(0.50)	ND(5.0)
M35P189LNA	3518 Sweet Air Road	7/18/2012		ND(0.50)	ND(0.50)	ND(0.50)	ND(0.50)	ND(0.50)	ND(0.50)	ND(0.50)	ND(0.50)	ND(0.50)	ND(5.0)
M35P189LNA	3518 Sweet Air Road	1/23/2014		ND(0.50)	ND(0.50)	ND(0.50)	ND(0.50)	ND(0.50)	ND(0.50)	ND(0.50)	ND(0.50)	ND(0.50)	ND(5.0)
M35P197LNA	3526 Sweet Air Road	3/16/2006		ND(0.50)	ND(0.50)	ND(0.50)	ND(0.50)	ND(0.50)	ND(0.50)	ND(0.50)	ND(0.50)	ND(0.50)	ND(5.0)
M35P197LNA	3526 Sweet Air Road	1/27/2007		ND(0.50)	ND(0.50)	ND(0.50)	ND(0.50)	ND(0.50)	ND(0.50)	ND(0.50)	ND(0.50)	ND(0.50)	ND(5.0)
M35P197LNA	3526 Sweet Air Road	1/15/2008		ND(0.50)	ND(0.50)	ND(0.50)	ND(0.50)	ND(0.50)	ND(0.50)	ND(0.50)	ND(0.50)	ND(0.50)	6.8
M35P197LNA	3526 Sweet Air Road	7/17/2008		ND(0.50)	ND(0.50)	0.084 J	ND(0.50)	ND(0.50)	ND(0.50)	ND(0.50)	ND(0.50)	ND(0.50)	ND(5.0)
M35P197LNA	3526 Sweet Air Road	1/14/2009		0.094 J	ND(0.50)	ND(0.50)	ND(0.50)	ND(0.50)	ND(0.50)	ND(0.50)	ND(0.50)	ND(0.50)	ND(5.0)
M35P197LNA	3526 Sweet Air Road	1/14/2010		ND(0.50)	ND(0.50)	ND(0.50)	ND(0.50)	ND(0.50)	ND(0.50)	ND(0.50)	ND(0.50)	ND(0.50)	ND(5.0)
M35P197LNA	3526 Sweet Air Road	7/21/2010		ND(0.50)	ND(0.50)	ND(0.50)	ND(0.50)	ND(0.50)	ND(0.50)	ND(0.50)	ND(0.50)	ND(0.50)	ND(5.0)

Table 1 - Historical Private Supply Well Analytical Table

Inactive Exxon Facility #28077
14258 Jarrettsville Pike
Phoenix, Maryland

Map/Parcel/Lot	Address	Sample Date	POET Sample Point	MTBE (µg/L)	Benzene (µg/L)	Toluene (µg/L)	Ethyl-benzene (µg/L)	Total Xylenes (µg/L)	Naph-thalene (µg/L)	DIPE (µg/L)	ETBE (µg/L)	TAME (µg/L)	TBA (µg/L)
M35P197LNA	3526 Sweet Air Road	11/11/2010		0.77	ND(0.50)	ND(0.50)	ND(0.50)	ND(0.50)	ND(0.50)	ND(0.50)	ND(0.50)	ND(0.50)	ND(5.0)
M35P197LNA	3526 Sweet Air Road	7/20/2011		0.14 J	ND(0.50)	ND(0.50)	ND(0.50)	ND(0.50)	ND(0.50)	ND(0.50)	ND(0.50)	ND(0.50)	ND(5.0)
M35P197LNA	3526 Sweet Air Road	1/13/2012		0.77	ND(0.50)	ND(0.50)	ND(0.50)	ND(0.50)	ND(0.50)	ND(0.50)	ND(0.50)	ND(0.50)	ND(5.0)
M35P197LNA	3526 Sweet Air Road	7/17/2012		0.42 J	ND(0.50)	ND(0.50)	ND(0.50)	ND(0.50)	ND(0.50)	ND(0.50)	ND(0.50)	ND(0.50)	ND(5.0)
M35P197LNA	3526 Sweet Air Road	1/21/2013		0.69	ND(0.50)	ND(0.50)	ND(0.50)	ND(0.50)	ND(0.50)	ND(0.50)	ND(0.50)	ND(0.50)	ND(5.0)
M35P197LNA	3526 Sweet Air Road	7/9/2013		0.56	ND(0.50)	ND(0.50)	ND(0.50)	ND(0.50)	ND(0.50)	ND(0.50)	ND(0.50)	ND(0.50)	ND(5.0)
M35P197LNA	3526 Sweet Air Road	1/16/2014		0.30 J	ND(0.50)	ND(0.50)	ND(0.50)	ND(0.50)	ND(0.50)	ND(0.50)	ND(0.50)	ND(0.50)	ND(5.0)
M35P197LNA	3526 Sweet Air Road	7/18/2014		0.70	ND(0.50)	ND(0.50)	ND(0.50)	ND(0.50)	ND(0.50)	ND(0.50)	ND(0.50)	ND(0.50)	ND(5.0)
M35P197LNA	3526 Sweet Air Road	1/16/2015		0.6	ND(0.5)	ND(0.5)	ND(0.5)	ND(0.5)	ND(0.50)	ND(0.50)	ND(0.50)	ND(0.50)	ND(25.0)
M35P197LNA	3526 Sweet Air Road	7/13/2015		0.3 J	ND(0.5)	0.1 J	ND(0.5)	ND(0.5)	ND(0.5)	ND(0.5)	ND(0.5)	ND(0.5)	ND(25)
M35P172LNA	3530 Sweet Air Road	3/14/2006		ND(0.50)	ND(0.50)	ND(0.50)	ND(0.50)	ND(0.50)	ND(0.50)	ND(0.50)	ND(0.50)	ND(0.50)	ND(5.0)
M35P172LNA	3530 Sweet Air Road	4/18/2006		ND(0.50)	ND(0.50)	ND(0.50)	ND(0.50)	ND(0.50)	ND(0.50)	ND(0.50)	ND(0.50)	ND(0.50)	ND(5.0)
M35P172LNA	3530 Sweet Air Road	6/14/2006		ND(0.50)	ND(0.50)	ND(0.50)	ND(0.50)	ND(0.50)	ND(0.50)	ND(0.50)	ND(0.50)	ND(0.50)	ND(5.0)
M35P172LNA	3530 Sweet Air Road	8/16/2006		ND(0.50)	ND(0.50)	ND(0.50)	ND(0.50)	ND(0.50)	ND(0.50)	ND(0.50)	ND(0.50)	ND(0.50)	ND(5.0)
M35P172LNA	3530 Sweet Air Road	1/23/2007		ND(0.50)	ND(0.50)	ND(0.50)	ND(0.50)	ND(0.50)	ND(0.50)	ND(0.50)	ND(0.50)	ND(0.50)	ND(5.0)
M35P172LNA	3530 Sweet Air Road	1/17/2008		ND(0.50)	ND(0.50)	ND(0.50)	ND(0.50)	ND(0.50)	ND(0.50)	ND(0.50)	ND(0.50)	ND(0.50)	ND(5.0)
M35P172LNA	3530 Sweet Air Road	7/18/2008		ND(0.50)	ND(0.50)	ND(0.50)	ND(0.50)	ND(0.50)	ND(0.50)	ND(0.50)	ND(0.50)	ND(0.50)	ND(5.0)
M35P172LNA	3530 Sweet Air Road	1/14/2009		ND(0.50)	ND(0.50)	ND(0.50)	ND(0.50)	ND(0.50)	ND(0.50)	ND(0.50)	ND(0.50)	ND(0.50)	ND(5.0)
M35P172LNA	3530 Sweet Air Road	7/21/2009		0.13 J	ND(0.50)	ND(0.50)	ND(0.50)	ND(0.50)	ND(0.50)	ND(0.50)	ND(0.50)	ND(0.50)	ND(5.0)
M35P172LNA	3530 Sweet Air Road	1/18/2010		0.12 J	ND(0.50)	ND(0.50)	ND(0.50)	ND(0.50)	ND(0.50)	ND(0.50)	ND(0.50)	ND(0.50)	ND(5.0)
M35P172LNA	3530 Sweet Air Road	7/16/2010		ND(0.50)	ND(0.50)	ND(0.50)	ND(0.50)	ND(0.50)	ND(0.50)	ND(0.50)	ND(0.50)	ND(0.50)	ND(5.0)
M35P172LNA	3530 Sweet Air Road	11/11/2010		ND(0.50)	ND(0.50)	ND(0.50)	ND(0.50)	ND(0.50)	ND(0.50)	ND(0.50)	ND(0.50)	ND(0.50)	ND(5.0)
M35P172LNA	3530 Sweet Air Road	7/13/2011		0.082 J	ND(0.50)	ND(0.50)	ND(0.50)	ND(0.50)	ND(0.50)	ND(0.50)	ND(0.50)	ND(0.50)	ND(5.0)
M35P172LNA	3530 Sweet Air Road	1/12/2012		ND(0.50)	ND(0.50)	ND(0.50)	ND(0.50)	ND(0.50)	ND(0.50)	ND(0.50)	ND(0.50)	ND(0.50)	ND(5.0)
M35P172LNA	3530 Sweet Air Road	7/17/2012		0.080 J	ND(0.50)	ND(0.50)	ND(0.50)	ND(0.50)	ND(0.50)	ND(0.50)	ND(0.50)	ND(0.50)	ND(5.0)
M35P172LNA	3530 Sweet Air Road	7/9/2013		ND(0.50)	ND(0.50)	ND(0.50)	ND(0.50)	ND(0.50)	ND(0.50)	ND(0.50)	ND(0.50)	ND(0.50)	ND(5.0)
M35P172LNA	3530 Sweet Air Road	8/15/2014		0.13 J	ND(0.50)	ND(0.50)	ND(0.50)	ND(0.50)	ND(0.50)	ND(0.50)	ND(0.50)	ND(0.50)	ND(5.0)
M35P172LNA	3530 Sweet Air Road	1/20/2015		ND(0.5)	ND(0.5)	ND(0.5)	ND(0.5)	ND(0.5)	ND(0.50)	ND(0.50)	ND(0.50)	ND(0.50)	ND(25.0)
M35P172LNA	3530 Sweet Air Road	7/17/2015		ND(0.5)	ND(0.5)	ND(0.5)	ND(0.5)	ND(0.5)	ND(0.5)	ND(0.5)	ND(0.5)	ND(0.5)	ND(25)
M36P103LNA	3608 Sweet Air Road	3/28/2006		2.2	ND(0.50)	ND(0.50)	ND(0.50)	ND(0.50)	ND(0.50)	ND(0.50)	ND(0.50)	0.59	ND(5.0)

Table 1 - Historical Private Supply Well Analytical Table

Inactive Exxon Facility #28077
14258 Jarrettsville Pike
Phoenix, Maryland

Map/Parcel/Lot	Address	Sample Date	POET Sample Point	MTBE (µg/L)	Benzene (µg/L)	Toluene (µg/L)	Ethyl-benzene (µg/L)	Total Xylenes (µg/L)	Naph-thalene (µg/L)	DIPE (µg/L)	ETBE (µg/L)	TAME (µg/L)	TBA (µg/L)
M36P103LNA	3608 Sweet Air Road	4/18/2006		2.2	ND(0.50)	ND(0.50)	ND(0.50)	ND(0.50)	ND(0.50)	ND(0.50)	ND(0.50)	0.54	ND(5.0)
M36P103LNA	3608 Sweet Air Road	6/17/2006		1.8	ND(0.50)	ND(0.50)	ND(0.50)	ND(0.50)	ND(0.50)	ND(0.50)	ND(0.50)	0.40 J	ND(5.0)
M36P103LNA	3608 Sweet Air Road	8/29/2006		0.79	ND(0.50)	ND(0.50)	ND(0.50)	ND(0.50)	ND(0.50)	ND(0.50)	ND(0.50)	0.17 J	ND(5.0)
M36P103LNA	3608 Sweet Air Road	3/5/2007		0.62	ND(0.50)	ND(0.50)	ND(0.50)	ND(0.50)	ND(0.50)	ND(0.50)	ND(0.50)	ND(0.50)	ND(5.0)
M36P103LNA	3608 Sweet Air Road	8/7/2007		0.52	ND(0.50)	ND(0.50)	ND(0.50)	ND(0.50)	ND(0.50)	ND(0.50)	ND(0.50)	ND(0.50)	ND(5.0)
M36P103LNA	3608 Sweet Air Road	1/18/2008		0.81	ND(0.50)	ND(0.50)	ND(0.50)	ND(0.50)	ND(0.50)	ND(0.50)	ND(0.50)	ND(0.50)	ND(5.0)
M36P084LNA	3612 Sweet Air Road	3/14/2006		ND(0.50)	ND(0.50)	ND(0.50)	ND(0.50)	ND(0.50)	ND(0.50)	ND(0.50)	ND(0.50)	ND(0.50)	ND(5.0)
M36P084LNA	3612 Sweet Air Road	4/17/2006		ND(0.50)	ND(0.50)	ND(0.50)	ND(0.50)	ND(0.50)	ND(0.50)	ND(0.50)	ND(0.50)	ND(0.50)	ND(5.0)
M36P084LNA	3612 Sweet Air Road	6/14/2006		0.28 J	ND(0.50)	ND(0.50)	ND(0.50)	ND(0.50)	ND(0.50)	ND(0.50)	ND(0.50)	ND(0.50)	ND(5.0)
M36P084LNA	3612 Sweet Air Road	8/15/2006		ND(0.50)	ND(0.50)	ND(0.50)	ND(0.50)	ND(0.50)	ND(0.50)	ND(0.50)	ND(0.50)	ND(0.50)	ND(5.0)
M36P084LNA	3612 Sweet Air Road	1/25/2007		ND(0.50)	ND(0.50)	ND(0.50)	ND(0.50)	ND(0.50)	ND(0.50)	ND(0.50)	ND(0.50)	ND(0.50)	ND(5.0)
M36P084LNA	3612 Sweet Air Road	7/16/2007		ND(0.50)	ND(0.50)	ND(0.50)	ND(0.50)	ND(0.50)	ND(0.50)	ND(0.50)	ND(0.50)	ND(0.50)	ND(5.0)
M36P084LNA	3612 Sweet Air Road	1/15/2008		ND(0.50)	ND(0.50)	ND(0.50)	ND(0.50)	ND(0.50)	ND(0.50)	ND(0.50)	ND(0.50)	ND(0.50)	ND(5.0)
M36P084LNA	3612 Sweet Air Road	7/15/2008		ND(0.50)	ND(0.50)	ND(0.50)	ND(0.50)	ND(0.50)	ND(0.50)	ND(0.50)	ND(0.50)	ND(0.50)	ND(5.0)
M36P084LNA	3612 Sweet Air Road	1/12/2009		ND(0.50)	ND(0.50)	ND(0.50)	ND(0.50)	ND(0.50)	ND(0.50)	ND(0.50)	ND(0.50)	ND(0.50)	ND(5.0)
M36P084LNA	3612 Sweet Air Road	7/9/2009		ND(0.50)	ND(0.50)	ND(0.50)	ND(0.50)	ND(0.50)	ND(0.50)	ND(0.50)	ND(0.50)	ND(0.50)	ND(5.0)
M36P084LNA	3612 Sweet Air Road	1/13/2010		ND(0.50)	ND(0.50)	ND(0.50)	ND(0.50)	ND(0.50)	ND(0.50)	ND(0.50)	ND(0.50)	ND(0.50)	ND(5.0)
M36P084LNA	3612 Sweet Air Road	7/9/2010		ND(0.50)	ND(0.50)	ND(0.50)	ND(0.50)	ND(0.50)	ND(0.50)	ND(0.50)	ND(0.50)	ND(0.50)	ND(5.0)
M36P084LNA	3612 Sweet Air Road	7/13/2011		ND(0.50)	ND(0.50)	0.083 J	ND(0.50)	ND(0.50)	ND(0.50)	ND(0.50)	ND(0.50)	ND(0.50)	ND(5.0)
M36P084LNA	3612 Sweet Air Road	1/12/2012		ND(0.50)	ND(0.50)	ND(0.50)	ND(0.50)	ND(0.50)	ND(0.50)	ND(0.50)	ND(0.50)	ND(0.50)	ND(5.0)
M36P084LNA	3612 Sweet Air Road	7/11/2012		0.080 J	ND(0.50)	ND(0.50)	ND(0.50)	ND(0.50)	ND(0.50)	ND(0.50)	ND(0.50)	ND(0.50)	ND(5.0)
M36P084LNA	3612 Sweet Air Road	1/15/2013		ND(0.50)	ND(0.50)	ND(0.50)	ND(0.50)	ND(0.50)	ND(0.50)	ND(0.50)	ND(0.50)	ND(0.50)	ND(5.0)
M36P084LNA	3612 Sweet Air Road	7/15/2013		ND(0.50)	ND(0.50)	ND(0.50)	ND(0.50)	ND(0.50)	ND(0.50)	ND(0.50)	ND(0.50)	ND(0.50)	ND(5.0)
M43P299L0B	3300 Whitesworth Road	2/25/2006		0.91	ND(0.50)	ND(0.50)	ND(0.50)	ND(0.50)	ND(0.50)	ND(0.50)	ND(0.50)	ND(0.50)	ND(5.0)
M43P299L0B	3300 Whitesworth Road	3/27/2006		0.64	ND(0.50)	ND(0.50)	ND(0.50)	ND(0.50)	ND(0.50)	ND(0.50)	ND(0.50)	ND(0.50)	ND(5.0)
M43P299L0B	3300 Whitesworth Road	4/25/2006		0.80	ND(0.50)	ND(0.50)	ND(0.50)	ND(0.50)	ND(0.50)	ND(0.50)	ND(0.50)	ND(0.50)	ND(5.0)
M43P299L0B	3300 Whitesworth Road	8/18/2006		0.55	ND(0.50)	ND(0.50)	ND(0.50)	ND(0.50)	ND(0.50)	ND(0.50)	ND(0.50)	ND(0.50)	ND(5.0)
M43P299L0B	3300 Whitesworth Road	1/24/2007		0.61	ND(0.50)	ND(0.50)	ND(0.50)	ND(0.50)	ND(0.50)	ND(0.50)	ND(0.50)	ND(0.50)	ND(5.0)
M43P299L0B	3300 Whitesworth Road	7/16/2007		0.57	ND(0.50)	ND(0.50)	ND(0.50)	ND(0.50)	ND(0.50)	ND(0.50)	ND(0.50)	ND(0.50)	ND(5.0)
M43P299L0B	3300 Whitesworth Road	1/14/2008		0.20 J	ND(0.50)	ND(0.50)	ND(0.50)	ND(0.50)	ND(0.50)	ND(0.50)	ND(0.50)	ND(0.50)	ND(5.0)

Table 1 - Historical Private Supply Well Analytical Table

Inactive Exxon Facility #28077
14258 Jarrettsville Pike
Phoenix, Maryland

Map/Parcel/Lot	Address	Sample Date	POET Sample Point	MTBE (µg/L)	Benzene (µg/L)	Toluene (µg/L)	Ethyl-benzene (µg/L)	Total Xylenes (µg/L)	Naph-thalene (µg/L)	DIPE (µg/L)	ETBE (µg/L)	TAME (µg/L)	TBA (µg/L)
M43P299L0B	3300 Whitesworth Road	7/14/2008		0.12 J	ND(0.50)	ND(0.50)	ND(0.50)	ND(0.50)	ND(0.50)	ND(0.50)	ND(0.50)	ND(0.50)	ND(5.0)
M43P299L0B	3300 Whitesworth Road	1/14/2009		0.57	ND(0.50)	ND(0.50)	ND(0.50)	ND(0.50)	ND(0.50)	ND(0.50)	ND(0.50)	ND(0.50)	ND(5.0)
M43P299L0B	3300 Whitesworth Road	7/13/2009		0.81	ND(0.50)	ND(0.50)	ND(0.50)	ND(0.50)	ND(0.50)	ND(0.50)	ND(0.50)	ND(0.50)	ND(5.0)
M43P299L0B	3300 Whitesworth Road	1/12/2010		0.55	ND(0.50)	ND(0.50)	ND(0.50)	ND(0.50)	ND(0.50)	ND(0.50)	ND(0.50)	ND(0.50)	ND(5.0)
M43P299L0B	3300 Whitesworth Road	7/19/2010		0.60	ND(0.50)	ND(0.50)	ND(0.50)	ND(0.50)	ND(0.50)	ND(0.50)	ND(0.50)	ND(0.50)	ND(5.0)
M43P299L0B	3300 Whitesworth Road	12/1/2010		0.42 J	ND(0.50)	ND(0.50)	ND(0.50)	ND(0.50)	ND(0.50)	ND(0.50)	ND(0.50)	ND(0.50)	ND(5.0)
M43P299L0B	3300 Whitesworth Road	7/13/2011		0.50	ND(0.50)	ND(0.50)	ND(0.50)	ND(0.50)	ND(0.50)	ND(0.50)	ND(0.50)	ND(0.50)	ND(5.0)
M43P299L0B	3300 Whitesworth Road	1/16/2012		0.26 J	0.065 J	ND(0.50)	ND(0.50)	ND(0.50)	ND(0.50)	ND(0.50)	ND(0.50)	ND(0.50)	ND(5.0)
M43P299L0B	3300 Whitesworth Road	7/16/2012		0.46 J	ND(0.50)	ND(0.50)	ND(0.50)	ND(0.50)	ND(0.50)	ND(0.50)	ND(0.50)	ND(0.50)	ND(5.0)
M43P299L0B	3300 Whitesworth Road	1/10/2013		0.37 J	ND(0.50)	ND(0.50)	ND(0.50)	ND(0.50)	ND(0.50)	ND(0.50)	ND(0.50)	ND(0.50)	ND(5.0)
M43P299L0B	3300 Whitesworth Road	7/15/2013		0.48 J	ND(0.50)	ND(0.50)	ND(0.50)	ND(0.50)	ND(0.50)	ND(0.50)	ND(0.50)	ND(0.50)	ND(5.0)
M43P299L0B	3300 Whitesworth Road	1/17/2014		0.41 J	ND(0.50)	ND(0.50)	ND(0.50)	ND(0.50)	ND(0.50)	ND(0.50)	ND(0.50)	ND(0.50)	ND(5.0)
M43P299L0B	3300 Whitesworth Road	7/17/2014		0.50	ND(0.50)	ND(0.50)	ND(0.50)	ND(0.50)	ND(0.50)	ND(0.50)	ND(0.50)	ND(0.50)	ND(5.0)
M43P299L0B	3300 Whitesworth Road	1/20/2015		0.2 J	ND(0.5)	ND(0.5)	ND(0.5)	ND(0.5)	ND(0.50)	ND(0.50)	ND(0.50)	ND(0.50)	ND(25.0)
M43P299L0B	3300 Whitesworth Road	7/9/2015		0.2 J	ND(0.5)	ND(0.5)	ND(0.5)	ND(0.5)	ND(0.5)	ND(0.5)	ND(0.5)	ND(0.5)	ND(25)
M43P299L0B2	3300 Whitesworth Road	2/25/2006		ND(0.50)	ND(0.50)	ND(0.50)	ND(0.50)	ND(0.50)	ND(0.50)	ND(0.50)	ND(0.50)	ND(0.50)	ND(5.0)
M43P299L0B2	3300 Whitesworth Road	3/27/2006		ND(0.50)	ND(0.50)	ND(0.50)	ND(0.50)	ND(0.50)	ND(0.50)	ND(0.50)	ND(0.50)	ND(0.50)	ND(5.0)
M43P299L0B2	3300 Whitesworth Road	4/25/2006		ND(0.50)	ND(0.50)	ND(0.50)	ND(0.50)	ND(0.50)	ND(0.50)	ND(0.50)	ND(0.50)	ND(0.50)	ND(5.0)
M43P299L0B2	3300 Whitesworth Road	8/18/2006		ND(0.50)	ND(0.50)	ND(0.50)	ND(0.50)	ND(0.50)	ND(0.50)	ND(0.50)	ND(0.50)	ND(0.50)	ND(5.0)
M43P299L0B2	3300 Whitesworth Road	1/24/2007		ND(0.50)	ND(0.50)	ND(0.50)	ND(0.50)	ND(0.50)	ND(0.50)	ND(0.50)	ND(0.50)	ND(0.50)	ND(5.0)
M43P299L0B2	3300 Whitesworth Road	7/16/2007		ND(0.50)	ND(0.50)	ND(0.50)	ND(0.50)	ND(0.50)	ND(0.50)	ND(0.50)	ND(0.50)	ND(0.50)	ND(5.0)
M43P299L0B2	3300 Whitesworth Road	1/14/2008		ND(0.50)	ND(0.50)	ND(0.50)	ND(0.50)	ND(0.50)	ND(0.50)	ND(0.50)	ND(0.50)	ND(0.50)	ND(5.0)
M43P299L0B2	3300 Whitesworth Road	7/18/2008		ND(0.50)	ND(0.50)	ND(0.50)	ND(0.50)	ND(0.50)	ND(0.50)	ND(0.50)	ND(0.50)	ND(0.50)	ND(5.0)
M43P299L0B2	3300 Whitesworth Road	1/14/2009		ND(0.50)	ND(0.50)	ND(0.50)	ND(0.50)	ND(0.50)	ND(0.50)	ND(0.50)	ND(0.50)	ND(0.50)	ND(5.0)
M43P299L0B2	3300 Whitesworth Road	7/13/2009		ND(0.50)	ND(0.50)	ND(0.50)	ND(0.50)	ND(0.50)	ND(0.50)	ND(0.50)	ND(0.50)	ND(0.50)	ND(5.0)
M43P299L0B2	3300 Whitesworth Road	1/12/2010		0.094 J	ND(0.50)	ND(0.50)	ND(0.50)	ND(0.50)	ND(0.50)	ND(0.50)	ND(0.50)	ND(0.50)	ND(5.0)
M43P299L0B2	3300 Whitesworth Road	7/19/2010		ND(0.50)	ND(0.50)	ND(0.50)	ND(0.50)	ND(0.50)	ND(0.50)	ND(0.50)	ND(0.50)	ND(0.50)	ND(5.0)
M43P299L0B2	3300 Whitesworth Road	11/15/2010		ND(0.50)	ND(0.50)	ND(0.50)	ND(0.50)	ND(0.50)	ND(0.50)	ND(0.50)	ND(0.50)	ND(0.50)	ND(5.0)
M43P299L0B2	3300 Whitesworth Road	7/13/2011		0.085 J	ND(0.50)	ND(0.50)	ND(0.50)	ND(0.50)	ND(0.50)	ND(0.50)	ND(0.50)	ND(0.50)	ND(5.0)
M43P299L0B2	3300 Whitesworth Road	1/16/2012		0.072 J	ND(0.50)	ND(0.50)	ND(0.50)	ND(0.50)	ND(0.50)	ND(0.50)	ND(0.50)	ND(0.50)	ND(5.0)

Table 1 - Historical Private Supply Well Analytical Table

Inactive Exxon Facility #28077
14258 Jarrettsville Pike
Phoenix, Maryland

Map/Parcel/Lot	Address	Sample Date	POET Sample Point	MTBE (µg/L)	Benzene (µg/L)	Toluene (µg/L)	Ethyl-benzene (µg/L)	Total Xylenes (µg/L)	Naph-thalene (µg/L)	DIPE (µg/L)	ETBE (µg/L)	TAME (µg/L)	TBA (µg/L)
M43P299L0B2	3300 Whitesworth Road	7/16/2012		0.11 J	ND(0.50)	ND(0.50)	ND(0.50)	ND(0.50)	ND(0.50)	ND(0.50)	ND(0.50)	ND(0.50)	ND(5.0)
M43P299L0B2	3300 Whitesworth Road	1/10/2013		0.091 J	ND(0.50)	ND(0.50)	ND(0.50)	ND(0.50)	ND(0.50)	ND(0.50)	ND(0.50)	ND(0.50)	ND(5.0)
M43P299L0B2	3300 Whitesworth Road	7/15/2013		0.13 J	ND(0.50)	ND(0.50)	ND(0.50)	ND(0.50)	ND(0.50)	ND(0.50)	ND(0.50)	ND(0.50)	ND(5.0)
M43P299L0B2	3300 Whitesworth Road	1/20/2014		0.43 J	ND(0.50)	ND(0.50)	ND(0.50)	ND(0.50)	ND(0.50)	ND(0.50)	ND(0.50)	ND(0.50)	ND(5.0)
M43P299L0B2	3300 Whitesworth Road	7/17/2014		0.16 J	ND(0.50)	ND(0.50)	ND(0.50)	ND(0.50)	ND(0.50)	ND(0.50)	ND(0.50)	ND(0.50)	ND(5.0)
M43P299L0B2	3300 Whitesworth Road	1/15/2015		0.1 J	ND(0.5)	ND(0.5)	ND(0.5)	ND(0.5)	ND(0.50)	ND(0.50)	ND(0.50)	ND(0.50)	ND(25.0)
M43P299L0B2	3300 Whitesworth Road	7/9/2015		0.1 J	ND(0.5)	ND(0.5)	ND(0.5)	ND(0.5)	ND(0.5)	ND(0.5)	ND(0.5)	ND(0.5)	ND(25)
M43P299L0D	3300 Whitesworth Road	2/25/2006		0.23 J	ND(0.50)	ND(0.50)	ND(0.50)	ND(0.50)	ND(0.50)	ND(0.50)	ND(0.50)	ND(0.50)	ND(5.0)
M43P299L0D	3300 Whitesworth Road	3/27/2006		ND(0.50)	ND(0.50)	ND(0.50)	ND(0.50)	ND(0.50)	ND(0.50)	ND(0.50)	ND(0.50)	ND(0.50)	ND(5.0)
M43P299L0D	3300 Whitesworth Road	4/25/2006		0.23 J	ND(0.50)	ND(0.50)	ND(0.50)	ND(0.50)	ND(0.50)	ND(0.50)	ND(0.50)	ND(0.50)	ND(5.0)
M43P299L0D	3300 Whitesworth Road	8/18/2006		ND(0.50)	ND(0.50)	ND(0.50)	ND(0.50)	ND(0.50)	ND(0.50)	ND(0.50)	ND(0.50)	ND(0.50)	ND(5.0)
M43P299L0D	3300 Whitesworth Road	1/24/2007		0.17 J	ND(0.50)	ND(0.50)	ND(0.50)	ND(0.50)	ND(0.50)	ND(0.50)	ND(0.50)	ND(0.50)	ND(5.0)
M43P299L0D	3300 Whitesworth Road	7/16/2007		0.18 J	ND(0.50)	ND(0.50)	ND(0.50)	ND(0.50)	ND(0.50)	ND(0.50)	ND(0.50)	ND(0.50)	ND(5.0)
M43P299L0D	3300 Whitesworth Road	1/14/2008		0.28 J	ND(0.50)	ND(0.50)	ND(0.50)	ND(0.50)	ND(0.50)	ND(0.50)	ND(0.50)	ND(0.50)	ND(5.0)
M43P299L0D	3300 Whitesworth Road	7/14/2008		0.17 J	ND(0.50)	ND(0.50)	ND(0.50)	ND(0.50)	ND(0.50)	ND(0.50)	ND(0.50)	ND(0.50)	ND(5.0)
M43P299L0D	3300 Whitesworth Road	1/8/2009		0.19 J	ND(0.50)	ND(0.50)	ND(0.50)	ND(0.50)	ND(0.50)	ND(0.50)	ND(0.50)	ND(0.50)	ND(5.0)
M43P299L0D	3300 Whitesworth Road	7/13/2009		ND(0.50)	ND(0.50)	ND(0.50)	ND(0.50)	ND(0.50)	ND(0.50)	ND(0.50)	ND(0.50)	ND(0.50)	ND(5.0)
M43P299L0D	3300 Whitesworth Road	1/12/2010		0.093 J	ND(0.50)	ND(0.50)	ND(0.50)	ND(0.50)	ND(0.50)	ND(0.50)	ND(0.50)	ND(0.50)	ND(5.0)
M43P299L0D	3300 Whitesworth Road	7/13/2010		ND(0.50)	ND(0.50)	ND(0.50)	ND(0.50)	ND(0.50)	ND(0.50)	ND(0.50)	ND(0.50)	ND(0.50)	ND(5.0)
M43P299L0D	3300 Whitesworth Road	11/15/2010		ND(0.50)	ND(0.50)	ND(0.50)	ND(0.50)	ND(0.50)	ND(0.50)	ND(0.50)	ND(0.50)	ND(0.50)	ND(5.0)
M43P299L0D	3300 Whitesworth Road	7/13/2011		ND(0.50)	ND(0.50)	ND(0.50)	ND(0.50)	ND(0.50)	ND(0.50)	ND(0.50)	ND(0.50)	ND(0.50)	ND(5.0)
M43P299L0D	3300 Whitesworth Road	1/16/2012		0.13 J	ND(0.50)	ND(0.50)	ND(0.50)	ND(0.50)	ND(0.50)	ND(0.50)	ND(0.50)	ND(0.50)	ND(5.0)
M43P299L0D	3300 Whitesworth Road	7/26/2012		0.15 J	ND(0.50)	ND(0.50)	ND(0.50)	ND(0.50)	ND(0.50)	ND(0.50)	ND(0.50)	ND(0.50)	ND(5.0)
M43P299L0D	3300 Whitesworth Road	1/10/2013		ND(0.50)	ND(0.50)	ND(0.50)	ND(0.50)	ND(0.50)	ND(0.50)	ND(0.50)	ND(0.50)	ND(0.50)	ND(5.0)
M43P299L0D	3300 Whitesworth Road	7/15/2013		0.12 J	ND(0.50)	ND(0.50)	ND(0.50)	ND(0.50)	ND(0.50)	ND(0.50)	ND(0.50)	ND(0.50)	ND(5.0)
M43P299L0D	3300 Whitesworth Road	1/20/2014		0.16 J	ND(0.50)	ND(0.50)	ND(0.50)	ND(0.50)	ND(0.50)	ND(0.50)	ND(0.50)	ND(0.50)	ND(5.0)
M43P299L0D	3300 Whitesworth Road	1/23/2015		0.1 J	ND(0.5)	ND(0.5)	ND(0.5)	ND(0.5)	ND(0.5)	ND(0.5)	ND(0.5)	ND(0.5)	ND(25)
M43P299L0D	3300 Whitesworth Road	7/16/2015		ND(0.5)	0.8	ND(0.5)	ND(0.5)	ND(0.5)	ND(0.5)	ND(0.5)	ND(0.5)	ND(0.5)	ND(25)
M43P225L03	3302 Whitesworth Road	2/24/2006		0.34 J	ND(0.50)	ND(0.50)	ND(0.50)	ND(0.50)	ND(0.50)	ND(0.50)	ND(0.50)	ND(0.50)	ND(5.0)
M43P225L03	3302 Whitesworth Road	3/27/2006		ND(0.50)	ND(0.50)	ND(0.50)	ND(0.50)	ND(0.50)	ND(0.50)	ND(0.50)	ND(0.50)	ND(0.50)	ND(5.0)

Table 1 - Historical Private Supply Well Analytical Table

Inactive Exxon Facility #28077
14258 Jarrettsville Pike
Phoenix, Maryland

Map/Parcel/Lot	Address	Sample Date	POET Sample Point	MTBE (µg/L)	Benzene (µg/L)	Toluene (µg/L)	Ethyl-benzene (µg/L)	Total Xylenes (µg/L)	Naph-thalene (µg/L)	DIPE (µg/L)	ETBE (µg/L)	TAME (µg/L)	TBA (µg/L)
M43P225L03	3302 Whitesworth Road	4/25/2006		0.20 J	ND(0.50)	ND(0.50)	ND(0.50)	ND(0.50)	ND(0.50)	ND(0.50)	ND(0.50)	ND(0.50)	ND(5.0)
M43P225L03	3302 Whitesworth Road	8/16/2006		ND(0.50)	ND(0.50)	ND(0.50)	ND(0.50)	ND(0.50)	ND(0.50)	ND(0.50)	ND(0.50)	ND(0.50)	ND(5.0)
M43P225L03	3302 Whitesworth Road	1/24/2007		ND(0.50)	ND(0.50)	ND(0.50)	ND(0.50)	ND(0.50)	ND(0.50)	ND(0.50)	ND(0.50)	ND(0.50)	ND(5.0)
M43P225L03	3302 Whitesworth Road	7/16/2007		ND(0.50)	ND(0.50)	ND(0.50)	ND(0.50)	ND(0.50)	ND(0.50)	ND(0.50)	ND(0.50)	ND(0.50)	ND(5.0)
M43P225L03	3302 Whitesworth Road	1/14/2008		0.32 J	ND(0.50)	ND(0.50)	ND(0.50)	ND(0.50)	ND(0.50)	ND(0.50)	ND(0.50)	ND(0.50)	ND(5.0)
M43P225L03	3302 Whitesworth Road	7/14/2008		0.11 J	ND(0.50)	ND(0.50)	ND(0.50)	ND(0.50)	ND(0.50)	ND(0.50)	ND(0.50)	ND(0.50)	ND(5.0)
M43P225L03	3302 Whitesworth Road	1/12/2009		0.29 J	ND(0.50)	ND(0.50)	ND(0.50)	ND(0.50)	ND(0.50)	ND(0.50)	ND(0.50)	ND(0.50)	ND(5.0)
M43P225L03	3302 Whitesworth Road	7/10/2009		ND(0.50)	ND(0.50)	ND(0.50)	ND(0.50)	ND(0.50)	ND(0.50)	ND(0.50)	ND(0.50)	ND(0.50)	ND(5.0)
M43P225L03	3302 Whitesworth Road	1/12/2010		ND(0.50)	ND(0.50)	ND(0.50)	ND(0.50)	ND(0.50)	ND(0.50)	ND(0.50)	ND(0.50)	ND(0.50)	ND(5.0)
M43P225L03	3302 Whitesworth Road	7/13/2010		ND(0.50)	ND(0.50)	ND(0.50)	ND(0.50)	ND(0.50)	ND(0.50)	ND(0.50)	ND(0.50)	ND(0.50)	ND(5.0)
M43P225L03	3302 Whitesworth Road	11/17/2010		ND(0.50)	ND(0.50)	ND(0.50)	ND(0.50)	ND(0.50)	ND(0.50)	ND(0.50)	ND(0.50)	ND(0.50)	ND(5.0)
M43P225L03	3302 Whitesworth Road	7/13/2011		0.13 J	ND(0.50)	ND(0.50)	ND(0.50)	ND(0.50)	ND(0.50)	ND(0.50)	ND(0.50)	ND(0.50)	ND(5.0)
M43P225L03	3302 Whitesworth Road	1/16/2012		ND(0.50)	ND(0.50)	ND(0.50)	ND(0.50)	ND(0.50)	ND(0.50)	ND(0.50)	ND(0.50)	ND(0.50)	ND(5.0)
M43P225L03	3302 Whitesworth Road	7/13/2012		0.088 J	ND(0.50)	ND(0.50)	ND(0.50)	ND(0.50)	ND(0.50)	ND(0.50)	ND(0.50)	ND(0.50)	ND(5.0)
M43P225L03	3302 Whitesworth Road	1/21/2013		ND(0.50)	ND(0.50)	ND(0.50)	ND(0.50)	ND(0.50)	ND(0.50)	ND(0.50)	ND(0.50)	ND(0.50)	ND(5.0)
M43P225L03	3302 Whitesworth Road	7/15/2013		ND(0.50)	ND(0.50)	ND(0.50)	ND(0.50)	ND(0.50)	ND(0.50)	ND(0.50)	ND(0.50)	ND(0.50)	ND(5.0)
M43P225L03	3302 Whitesworth Road	1/20/2014		ND(0.50)	ND(0.50)	ND(0.50)	ND(0.50)	ND(0.50)	ND(0.50)	ND(0.50)	ND(0.50)	ND(0.50)	ND(5.0)
M43P225L03	3302 Whitesworth Road	7/17/2014		ND(0.50)	ND(0.50)	ND(0.50)	ND(0.50)	ND(0.50)	ND(0.50)	ND(0.50)	ND(0.50)	ND(0.50)	ND(5.0)
M43P225L03	3302 Whitesworth Road	1/12/2015		ND(0.5)	ND(0.5)	ND(0.5)	ND(0.5)	ND(0.5)	ND(0.50)	ND(0.50)	ND(0.50)	ND(0.50)	ND(25.0)
M43P225L03	3302 Whitesworth Road	7/9/2015		ND(0.5)	ND(0.5)	ND(0.5)	ND(0.5)	ND(0.5)	ND(0.5)	ND(0.5)	ND(0.5)	ND(0.5)	ND(25)
M43P225L02	3304 Whitesworth Road	2/24/2006		ND(0.50)	ND(0.50)	ND(0.50)	ND(0.50)	ND(0.50)	ND(0.50)	ND(0.50)	ND(0.50)	ND(0.50)	ND(5.0)
M43P225L02	3304 Whitesworth Road	3/27/2006		ND(0.50)	ND(0.50)	ND(0.50)	ND(0.50)	ND(0.50)	ND(0.50)	ND(0.50)	ND(0.50)	ND(0.50)	ND(5.0)
M43P225L02	3304 Whitesworth Road	4/25/2006		ND(0.50)	ND(0.50)	ND(0.50)	ND(0.50)	ND(0.50)	ND(0.50)	ND(0.50)	ND(0.50)	ND(0.50)	ND(5.0)
M43P225L02	3304 Whitesworth Road	8/14/2006		ND(0.50)	ND(0.50)	ND(0.50)	ND(0.50)	ND(0.50)	ND(0.50)	ND(0.50)	ND(0.50)	ND(0.50)	ND(5.0)
M43P225L02	3304 Whitesworth Road	1/24/2007		ND(0.50)	ND(0.50)	ND(0.50)	ND(0.50)	ND(0.50)	ND(0.50)	ND(0.50)	ND(0.50)	ND(0.50)	ND(5.0)
M43P225L02	3304 Whitesworth Road	7/17/2007		ND(0.50)	ND(0.50)	0.11 J	ND(0.50)	ND(0.50)	ND(0.50)	ND(0.50)	ND(0.50)	ND(0.50)	ND(5.0)
M43P225L02	3304 Whitesworth Road	1/14/2008		ND(0.50)	ND(0.50)	ND(0.50)	ND(0.50)	ND(0.50)	ND(0.50)	ND(0.50)	ND(0.50)	ND(0.50)	ND(5.0)
M43P225L02	3304 Whitesworth Road	7/14/2008		0.11 J	ND(0.50)	ND(0.50)	ND(0.50)	ND(0.50)	ND(0.50)	ND(0.50)	ND(0.50)	ND(0.50)	ND(5.0)
M43P225L02	3304 Whitesworth Road	1/15/2009		0.065 J	ND(0.50)	ND(0.50)	ND(0.50)	ND(0.50)	ND(0.50)	ND(0.50)	ND(0.50)	ND(0.50)	ND(5.0)
M43P225L02	3304 Whitesworth Road	7/9/2009		0.13 J	ND(0.50)	ND(0.50)	ND(0.50)	ND(0.50)	ND(0.50)	ND(0.50)	ND(0.50)	ND(0.50)	ND(5.0)

Table 1 - Historical Private Supply Well Analytical Table

Inactive Exxon Facility #28077
14258 Jarrettsville Pike
Phoenix, Maryland

Map/Parcel/Lot	Address	Sample Date	POET Sample Point	MTBE (µg/L)	Benzene (µg/L)	Toluene (µg/L)	Ethyl-benzene (µg/L)	Total Xylenes (µg/L)	Naph-thalene (µg/L)	DIPE (µg/L)	ETBE (µg/L)	TAME (µg/L)	TBA (µg/L)
M43P225L02	3304 Whitesworth Road	1/12/2010		0.12 J	ND(0.50)	ND(0.50)	ND(0.50)	ND(0.50)	ND(0.50)	ND(0.50)	ND(0.50)	ND(0.50)	ND(5.0)
M43P225L02	3304 Whitesworth Road	7/13/2010		ND(0.50)	ND(0.50)	0.60	ND(0.50)	ND(0.50)	ND(0.50)	ND(0.50)	ND(0.50)	ND(0.50)	ND(5.0)
M43P225L02	3304 Whitesworth Road	7/20/2011		0.13 J	ND(0.50)	ND(0.50)	ND(0.50)	ND(0.50)	ND(0.50)	ND(0.50)	ND(0.50)	ND(0.50)	ND(5.0)
M43P225L02	3304 Whitesworth Road	1/16/2012		0.088 J	ND(0.50)	ND(0.50)	ND(0.50)	ND(0.50)	ND(0.50)	ND(0.50)	ND(0.50)	ND(0.50)	ND(5.0)
M43P225L02	3304 Whitesworth Road	7/13/2012		0.096 J	ND(0.50)	ND(0.50)	ND(0.50)	ND(0.50)	ND(0.50)	ND(0.50)	ND(0.50)	ND(0.50)	ND(5.0)
M43P225L02	3304 Whitesworth Road	1/23/2013		ND(0.50)	ND(0.50)	ND(0.50)	ND(0.50)	ND(0.50)	ND(0.50)	ND(0.50)	ND(0.50)	ND(0.50)	ND(5.0)
M43P225L02	3304 Whitesworth Road	7/8/2013		ND(0.50)	ND(0.50)	ND(0.50)	ND(0.50)	ND(0.50)	ND(0.50)	ND(0.50)	ND(0.50)	ND(0.50)	ND(5.0)
M43P225L02	3304 Whitesworth Road	7/21/2014		ND(0.50)	ND(0.50)	ND(0.50)	ND(0.50)	ND(0.50)	ND(0.50)	ND(0.50)	ND(0.50)	ND(0.50)	ND(5.0)
M43P225L02A	3305 Whitesworth Road	3/2/2006		ND(0.50)	ND(0.50)	ND(0.50)	ND(0.50)	ND(0.50)	ND(0.50)	ND(0.50)	ND(0.50)	ND(0.50)	ND(5.0)
M43P225L02A	3305 Whitesworth Road	3/27/2006		ND(0.50)	ND(0.50)	ND(0.50)	ND(0.50)	ND(0.50)	ND(0.50)	ND(0.50)	ND(0.50)	ND(0.50)	ND(5.0)
M43P225L02A	3305 Whitesworth Road	4/25/2006		ND(0.50)	ND(0.50)	ND(0.50)	ND(0.50)	ND(0.50)	ND(0.50)	ND(0.50)	ND(0.50)	ND(0.50)	ND(5.0)
M43P225L02A	3305 Whitesworth Road	8/16/2006		ND(0.50)	ND(0.50)	ND(0.50)	ND(0.50)	ND(0.50)	ND(0.50)	ND(0.50)	ND(0.50)	ND(0.50)	ND(5.0)
M43P225L02A	3305 Whitesworth Road	1/24/2007		0.25 J	ND(0.50)	ND(0.50)	ND(0.50)	ND(0.50)	ND(0.50)	ND(0.50)	ND(0.50)	ND(0.50)	ND(5.0)
M43P225L02A	3305 Whitesworth Road	7/16/2007		0.38 J	ND(0.50)	ND(0.50)	ND(0.50)	ND(0.50)	ND(0.50)	ND(0.50)	ND(0.50)	ND(0.50)	ND(5.0)
M43P225L02A	3305 Whitesworth Road	1/14/2008		0.31 J	ND(0.50)	ND(0.50)	ND(0.50)	ND(0.50)	ND(0.50)	ND(0.50)	ND(0.50)	ND(0.50)	ND(5.0)
M43P225L02A	3305 Whitesworth Road	7/14/2008		0.23 J	ND(0.50)	ND(0.50)	ND(0.50)	ND(0.50)	ND(0.50)	ND(0.50)	ND(0.50)	ND(0.50)	ND(5.0)
M43P225L02A	3305 Whitesworth Road	1/8/2009		0.41 J	ND(0.50)	0.071 J	ND(0.50)	ND(0.50)	ND(0.50)	ND(0.50)	ND(0.50)	ND(0.50)	ND(5.0)
M43P225L02A	3305 Whitesworth Road	7/10/2009		0.32 J	ND(0.50)	ND(0.50)	ND(0.50)	ND(0.50)	ND(0.50)	ND(0.50)	ND(0.50)	ND(0.50)	ND(5.0)
M43P225L02A	3305 Whitesworth Road	1/12/2010		0.18 J	ND(0.50)	ND(0.50)	ND(0.50)	ND(0.50)	ND(0.50)	ND(0.50)	ND(0.50)	ND(0.50)	ND(5.0)
M43P225L02A	3305 Whitesworth Road	7/19/2010		ND(0.50)	ND(0.50)	ND(0.50)	ND(0.50)	ND(0.50)	ND(0.50)	ND(0.50)	ND(0.50)	ND(0.50)	ND(5.0)
M43P225L02A	3305 Whitesworth Road	11/15/2010		ND(0.50)	ND(0.50)	ND(0.50)	ND(0.50)	ND(0.50)	ND(0.50)	ND(0.50)	ND(0.50)	ND(0.50)	ND(5.0)
M43P225L02A	3305 Whitesworth Road	7/12/2011		0.061 J	ND(0.50)	0.078 J	ND(0.50)	ND(0.50)	ND(0.50)	ND(0.50)	ND(0.50)	ND(0.50)	ND(5.0)
M43P225L02A	3305 Whitesworth Road	1/16/2012		ND(0.50)	ND(0.50)	ND(0.50)	ND(0.50)	ND(0.50)	ND(0.50)	ND(0.50)	ND(0.50)	ND(0.50)	ND(5.0)
M43P225L02A	3305 Whitesworth Road	7/13/2012		ND(0.50)	ND(0.50)	ND(0.50)	ND(0.50)	ND(0.50)	ND(0.50)	ND(0.50)	ND(0.50)	ND(0.50)	ND(5.0)
M43P225L02A	3305 Whitesworth Road	1/10/2013		ND(0.50)	ND(0.50)	ND(0.50)	ND(0.50)	ND(0.50)	ND(0.50)	ND(0.50)	ND(0.50)	ND(0.50)	ND(5.0)
M43P225L02A	3305 Whitesworth Road	7/8/2013		ND(0.50)	ND(0.50)	ND(0.50)	ND(0.50)	ND(0.50)	ND(0.50)	ND(0.50)	ND(0.50)	ND(0.50)	ND(5.0)
M43P225L02A	3305 Whitesworth Road	1/23/2014		0.17 J	ND(0.50)	ND(0.50)	ND(0.50)	ND(0.50)	ND(0.50)	ND(0.50)	ND(0.50)	ND(0.50)	ND(5.0)
M43P225L02A	3305 Whitesworth Road	7/21/2014		0.18 J	ND(0.50)	ND(0.50)	ND(0.50)	ND(0.50)	ND(0.50)	ND(0.50)	ND(0.50)	ND(0.50)	ND(5.0)
M43P225L02A	3305 Whitesworth Road	1/12/2015		ND(0.5)	ND(0.5)	ND(0.5)	ND(0.5)	ND(0.5)	ND(0.50)	ND(0.50)	ND(0.50)	ND(0.50)	ND(25.0)
M43P225L02A	3305 Whitesworth Road	7/9/2015		0.1 J	ND(0.5)	ND(0.5)	ND(0.5)	ND(0.5)	ND(0.5)	ND(0.5)	ND(0.5)	ND(0.5)	ND(25)

Table 1 - Historical Private Supply Well Analytical Table

Inactive Exxon Facility #28077
14258 Jarrettsville Pike
Phoenix, Maryland

Map/Parcel/Lot	Address	Sample Date	POET Sample Point	MTBE (µg/L)	Benzene (µg/L)	Toluene (µg/L)	Ethyl-benzene (µg/L)	Total Xylenes (µg/L)	Naph-thalene (µg/L)	DIPE (µg/L)	ETBE (µg/L)	TAME (µg/L)	TBA (µg/L)
M43P225L01	3306 Whitesworth Road	2/24/2006		0.19 J	ND(0.50)	ND(0.50)	ND(0.50)	ND(0.50)	ND(0.50)	ND(0.50)	ND(0.50)	ND(0.50)	ND(5.0)
M43P225L01	3306 Whitesworth Road	3/28/2006		ND(0.50)	ND(0.50)	ND(0.50)	ND(0.50)	ND(0.50)	ND(0.50)	ND(0.50)	ND(0.50)	ND(0.50)	ND(5.0)
M43P225L01	3306 Whitesworth Road	4/24/2006		ND(0.50)	ND(0.50)	ND(0.50)	ND(0.50)	ND(0.50)	ND(0.50)	ND(0.50)	ND(0.50)	ND(0.50)	ND(5.0)
M43P225L01	3306 Whitesworth Road	8/16/2006		ND(0.50)	ND(0.50)	ND(0.50)	ND(0.50)	ND(0.50)	ND(0.50)	ND(0.50)	ND(0.50)	ND(0.50)	ND(5.0)
M43P225L01	3306 Whitesworth Road	1/24/2007		ND(0.50)	ND(0.50)	ND(0.50)	ND(0.50)	ND(0.50)	ND(0.50)	ND(0.50)	ND(0.50)	ND(0.50)	ND(5.0)
M43P225L01	3306 Whitesworth Road	7/20/2007		ND(0.50)	ND(0.50)	ND(0.50)	ND(0.50)	ND(0.50)	ND(0.50)	ND(0.50)	ND(0.50)	ND(0.50)	ND(5.0)
M43P225L01	3306 Whitesworth Road	7/17/2008		ND(0.50)	ND(0.50)	ND(0.50)	ND(0.50)	ND(0.50)	ND(0.50)	ND(0.50)	ND(0.50)	ND(0.50)	ND(5.0)
M43P225L01	3306 Whitesworth Road	1/14/2009		0.12 J	ND(0.50)	ND(0.50)	ND(0.50)	ND(0.50)	ND(0.50)	ND(0.50)	ND(0.50)	ND(0.50)	ND(5.0)
M43P225L01	3306 Whitesworth Road	1/12/2010		0.098 J	ND(0.50)	ND(0.50)	ND(0.50)	ND(0.50)	ND(0.50)	ND(0.50)	ND(0.50)	ND(0.50)	ND(5.0)
M43P225L01	3306 Whitesworth Road	7/19/2010		ND(0.50)	ND(0.50)	ND(0.50)	ND(0.50)	ND(0.50)	ND(0.50)	ND(0.50)	ND(0.50)	ND(0.50)	ND(5.0)
M43P225L01	3306 Whitesworth Road	11/18/2010		ND(0.50)	ND(0.50)	ND(0.50)	ND(0.50)	ND(0.50)	ND(0.50)	ND(0.50)	ND(0.50)	ND(0.50)	ND(5.0)
M43P225L01	3306 Whitesworth Road	7/21/2011		0.14 J	ND(0.50)	ND(0.50)	ND(0.50)	ND(0.50)	ND(0.50)	ND(0.50)	ND(0.50)	ND(0.50)	ND(5.0)
M43P225L01	3306 Whitesworth Road	2/27/2012		0.13 J	ND(0.50)	ND(0.50)	ND(0.50)	ND(0.50)	ND(0.50)	ND(0.50)	ND(0.50)	ND(0.50)	ND(5.0)
M43P225L01	3306 Whitesworth Road	7/13/2012		0.14 J	ND(0.50)	ND(0.50)	ND(0.50)	ND(0.50)	ND(0.50)	ND(0.50)	ND(0.50)	ND(0.50)	ND(5.0)
M43P225L01	3306 Whitesworth Road	1/23/2013		0.12 J	ND(0.50)	ND(0.50)	ND(0.50)	ND(0.50)	ND(0.50)	ND(0.50)	ND(0.50)	ND(0.50)	ND(5.0)
M43P225L01	3306 Whitesworth Road	8/2/2013		ND(0.50)	ND(0.50)	ND(0.50)	ND(0.50)	ND(0.50)	ND(0.50)	ND(0.50)	ND(0.50)	ND(0.50)	ND(5.0)
M43P225L01	3306 Whitesworth Road	1/17/2014		0.15 J	ND(0.50)	ND(0.50)	ND(0.50)	ND(0.50)	ND(0.50)	ND(0.50)	ND(0.50)	ND(0.50)	ND(5.0)
M43P225L01	3306 Whitesworth Road	7/17/2014		0.16 J	ND(0.50)	ND(0.50)	ND(0.50)	ND(0.50)	ND(0.50)	ND(0.50)	ND(0.50)	ND(0.50)	ND(5.0)
M43P225L01	3306 Whitesworth Road	3/9/2015		0.1 J	ND(0.5)	ND(0.5)	ND(0.5)	ND(0.5)	ND(0.5)	ND(0.5)	ND(0.5)	ND(0.5)	ND(25)
M43P225L01	3306 Whitesworth Road	7/15/2015		0.1 J	ND(0.5)	ND(0.5)	ND(0.5)	ND(0.5)	ND(0.5)	ND(0.5)	ND(0.5)	ND(0.5)	ND(25)
M43P225L01A	3307 Whitesworth Road	3/2/2006		ND(0.50)	ND(0.50)	ND(0.50)	ND(0.50)	ND(0.50)	ND(0.50)	ND(0.50)	ND(0.50)	ND(0.50)	ND(5.0)
M43P225L01A	3307 Whitesworth Road	3/29/2006		ND(0.50)	ND(0.50)	ND(0.50)	ND(0.50)	ND(0.50)	ND(0.50)	ND(0.50)	ND(0.50)	ND(0.50)	ND(5.0)
M43P225L01A	3307 Whitesworth Road	4/24/2006		ND(0.50)	ND(0.50)	ND(0.50)	ND(0.50)	ND(0.50)	ND(0.50)	ND(0.50)	ND(0.50)	ND(0.50)	ND(5.0)
M43P225L01A	3307 Whitesworth Road	8/16/2006		ND(0.50)	ND(0.50)	0.094 J	ND(0.50)	ND(0.50)	ND(0.50)	ND(0.50)	ND(0.50)	ND(0.50)	ND(5.0)
M43P225L01A	3307 Whitesworth Road	1/27/2007		ND(0.50)	ND(0.50)	ND(0.50)	ND(0.50)	ND(0.50)	ND(0.50)	ND(0.50)	ND(0.50)	ND(0.50)	ND(5.0)
M43P225L01A	3307 Whitesworth Road	7/17/2007		ND(0.50)	ND(0.50)	0.14 J	ND(0.50)	ND(0.50)	ND(0.50)	ND(0.50)	ND(0.50)	ND(0.50)	ND(5.0)
M43P225L01A	3307 Whitesworth Road	1/16/2008		ND(0.50)	ND(0.50)	ND(0.50)	ND(0.50)	ND(0.50)	ND(0.50)	ND(0.50)	ND(0.50)	ND(0.50)	ND(5.0)
M43P225L01A	3307 Whitesworth Road	7/14/2008		ND(0.50)	ND(0.50)	0.11 J	ND(0.50)	ND(0.50)	ND(0.50)	ND(0.50)	ND(0.50)	ND(0.50)	ND(5.0)
M43P225L01A	3307 Whitesworth Road	1/14/2009		ND(0.50)	ND(0.50)	ND(0.50)	ND(0.50)	ND(0.50)	ND(0.50)	ND(0.50)	ND(0.50)	ND(0.50)	ND(5.0)
M43P225L01A	3307 Whitesworth Road	7/10/2009		ND(0.50)	ND(0.50)	0.12 J	ND(0.50)	ND(0.50)	ND(0.50)	ND(0.50)	ND(0.50)	ND(0.50)	ND(5.0)

Table 1 - Historical Private Supply Well Analytical Table

Inactive Exxon Facility #28077
14258 Jarrettsville Pike
Phoenix, Maryland

Map/Parcel/Lot	Address	Sample Date	POET Sample Point	MTBE (µg/L)	Benzene (µg/L)	Toluene (µg/L)	Ethyl-benzene (µg/L)	Total Xylenes (µg/L)	Naph-thalene (µg/L)	DIPE (µg/L)	ETBE (µg/L)	TAME (µg/L)	TBA (µg/L)
M43P225L01A	3307 Whitesworth Road	1/12/2010		ND(0.50)	ND(0.50)	ND(0.50)	ND(0.50)	ND(0.50)	ND(0.50)	ND(0.50)	ND(0.50)	ND(0.50)	ND(5.0)
M43P225L01A	3307 Whitesworth Road	7/13/2010		ND(0.50)	ND(0.50)	ND(0.50)	ND(0.50)	ND(0.50)	ND(0.50)	ND(0.50)	ND(0.50)	ND(0.50)	ND(5.0)
M43P225L01A	3307 Whitesworth Road	11/16/2010		ND(0.50)	ND(0.50)	ND(0.50)	ND(0.50)	ND(0.50)	ND(0.50)	ND(0.50)	ND(0.50)	ND(0.50)	ND(5.0)
M43P225L01A	3307 Whitesworth Road	7/18/2011		ND(0.50)	ND(0.50)	ND(0.50)	ND(0.50)	ND(0.50)	ND(0.50)	ND(0.50)	ND(0.50)	ND(0.50)	ND(5.0)
M43P225L01A	3307 Whitesworth Road	1/16/2012		ND(0.50)	ND(0.50)	ND(0.50)	ND(0.50)	ND(0.50)	ND(0.50)	ND(0.50)	ND(0.50)	ND(0.50)	ND(5.0)
M43P225L01A	3307 Whitesworth Road	7/19/2012		ND(0.50)	ND(0.50)	ND(0.50)	ND(0.50)	ND(0.50)	ND(0.50)	ND(0.50)	ND(0.50)	ND(0.50)	ND(5.0)
M43P225L01A	3307 Whitesworth Road	1/21/2013		ND(0.50)	ND(0.50)	ND(0.50)	ND(0.50)	ND(0.50)	ND(0.50)	ND(0.50)	ND(0.50)	ND(0.50)	ND(5.0)
M43P225L01A	3307 Whitesworth Road	7/18/2013		ND(0.50)	ND(0.50)	ND(0.50)	ND(0.50)	ND(0.50)	ND(0.50)	ND(0.50)	ND(0.50)	ND(0.50)	ND(5.0)
M43P225L01A	3307 Whitesworth Road	1/23/2014		ND(0.50)	ND(0.50)	ND(0.50)	ND(0.50)	ND(0.50)	ND(0.50)	ND(0.50)	ND(0.50)	ND(0.50)	ND(5.0)
M43P225L01A	3307 Whitesworth Road	7/17/2014		ND(0.50)	ND(0.50)	ND(0.50)	ND(0.50)	ND(0.50)	ND(0.50)	ND(0.50)	ND(0.50)	ND(0.50)	ND(5.0)
M43P225L01A	3307 Whitesworth Road	1/20/2015		ND(0.5)	ND(0.5)	ND(0.5)	ND(0.5)	ND(0.5)	ND(0.50)	ND(0.50)	ND(0.50)	ND(0.50)	ND(25.0)
M43P225L01A	3307 Whitesworth Road	7/9/2015		ND(0.5)	ND(0.5)	ND(0.5)	ND(0.5)	ND(0.5)	ND(0.5)	ND(0.5)	ND(0.5)	ND(0.5)	ND(25)
M43P225L03A	3309 Whitesworth Road	3/4/2006		ND(0.50)	ND(0.50)	ND(0.50)	ND(0.50)	ND(0.50)	ND(0.50)	ND(0.50)	ND(0.50)	ND(0.50)	ND(5.0)
M43P225L03A	3309 Whitesworth Road	4/1/2006		ND(0.50)	ND(0.50)	ND(0.50)	ND(0.50)	ND(0.50)	ND(0.50)	ND(0.50)	ND(0.50)	ND(0.50)	ND(5.0)
M43P225L03A	3309 Whitesworth Road	4/26/2006		ND(0.50)	ND(0.50)	ND(0.50)	ND(0.50)	ND(0.50)	ND(0.50)	ND(0.50)	ND(0.50)	ND(0.50)	ND(5.0)
M43P225L03A	3309 Whitesworth Road	8/17/2006		0.26 J	ND(0.50)	ND(0.50)	ND(0.50)	ND(0.50)	ND(0.50)	ND(0.50)	ND(0.50)	ND(0.50)	ND(5.0)
M43P225L03A	3309 Whitesworth Road	1/24/2007		0.28 J	ND(0.50)	ND(0.50)	ND(0.50)	ND(0.50)	ND(0.50)	ND(0.50)	ND(0.50)	ND(0.50)	ND(5.0)
M43P225L03A	3309 Whitesworth Road	7/16/2007		0.19 J	ND(0.50)	ND(0.50)	ND(0.50)	ND(0.50)	ND(0.50)	ND(0.50)	ND(0.50)	ND(0.50)	ND(5.0)
M43P225L03A	3309 Whitesworth Road	1/16/2008		ND(0.50)	ND(0.50)	ND(0.50)	ND(0.50)	ND(0.50)	ND(0.50)	ND(0.50)	ND(0.50)	ND(0.50)	ND(5.0)
M43P225L03A	3309 Whitesworth Road	7/14/2008		0.10 J	ND(0.50)	ND(0.50)	ND(0.50)	ND(0.50)	ND(0.50)	ND(0.50)	ND(0.50)	ND(0.50)	ND(5.0)
M43P225L03A	3309 Whitesworth Road	1/14/2009		0.13 J	ND(0.50)	ND(0.50)	ND(0.50)	ND(0.50)	ND(0.50)	ND(0.50)	ND(0.50)	ND(0.50)	ND(5.0)
M43P225L03A	3309 Whitesworth Road	7/13/2009		ND(0.50)	ND(0.50)	ND(0.50)	ND(0.50)	ND(0.50)	ND(0.50)	ND(0.50)	ND(0.50)	ND(0.50)	ND(5.0)
M43P225L03A	3309 Whitesworth Road	1/12/2010		ND(0.50)	ND(0.50)	ND(0.50)	ND(0.50)	ND(0.50)	ND(0.50)	ND(0.50)	ND(0.50)	ND(0.50)	ND(5.0)
M43P225L03A	3309 Whitesworth Road	7/19/2010		ND(0.50)	ND(0.50)	ND(0.50)	ND(0.50)	ND(0.50)	ND(0.50)	ND(0.50)	ND(0.50)	ND(0.50)	ND(5.0)
M43P225L03A	3309 Whitesworth Road	11/15/2010		ND(0.50)	ND(0.50)	ND(0.50)	ND(0.50)	ND(0.50)	ND(0.50)	ND(0.50)	ND(0.50)	ND(0.50)	ND(5.0)
M43P225L03A	3309 Whitesworth Road	7/12/2011		0.070 J	ND(0.50)	ND(0.50)	ND(0.50)	ND(0.50)	ND(0.50)	ND(0.50)	ND(0.50)	ND(0.50)	ND(5.0)
M43P225L03A	3309 Whitesworth Road	1/18/2012		ND(0.50)	ND(0.50)	ND(0.50)	ND(0.50)	ND(0.50)	ND(0.50)	ND(0.50)	ND(0.50)	ND(0.50)	ND(5.0)
M43P225L03A	3309 Whitesworth Road	7/13/2012		ND(0.50)	ND(0.50)	ND(0.50)	ND(0.50)	ND(0.50)	ND(0.50)	ND(0.50)	ND(0.50)	ND(0.50)	ND(5.0)
M43P225L03A	3309 Whitesworth Road	8/2/2013		ND(0.50)	ND(0.50)	ND(0.50)	ND(0.50)	ND(0.50)	ND(0.50)	ND(0.50)	ND(0.50)	ND(0.50)	ND(5.0)
M43P225L03A	3309 Whitesworth Road	2/10/2014		ND(0.50)	ND(0.50)	ND(0.50)	ND(0.50)	ND(0.50)	ND(0.50)	ND(0.50)	ND(0.50)	ND(0.50)	ND(5.0)

Table 1 - Historical Private Supply Well Analytical Table

Inactive Exxon Facility #28077
14258 Jarrettsville Pike
Phoenix, Maryland

Map/Parcel/Lot	Address	Sample Date	POET Sample Point	MTBE (µg/L)	Benzene (µg/L)	Toluene (µg/L)	Ethyl-benzene (µg/L)	Total Xylenes (µg/L)	Naph-thalene (µg/L)	DIPE (µg/L)	ETBE (µg/L)	TAME (µg/L)	TBA (µg/L)
M43P225L03A	3309 Whitesworth Road	7/31/2014		ND(0.50)	ND(0.50)	0.094 J	ND(0.50)	ND(0.50)	ND(0.50)	ND(0.50)	ND(0.50)	ND(0.50)	ND(5.0)
M43P299L04	3311 Whitesworth Road	4/4/2006		ND(0.50)	ND(0.50)	ND(0.50)	ND(0.50)	ND(0.50)	ND(0.50)	ND(0.50)	ND(0.50)	ND(0.50)	ND(5.0)
M43P299L04	3311 Whitesworth Road	4/27/2006		ND(0.50)	ND(0.50)	ND(0.50)	ND(0.50)	ND(0.50)	ND(0.50)	ND(0.50)	ND(0.50)	ND(0.50)	ND(5.0)
M43P299L04	3311 Whitesworth Road	1/24/2007		ND(0.50)	ND(0.50)	ND(0.50)	ND(0.50)	ND(0.50)	ND(0.50)	ND(0.50)	ND(0.50)	ND(0.50)	ND(5.0)
M43P299L04	3311 Whitesworth Road	7/17/2007		ND(0.50)	ND(0.50)	ND(0.50)	ND(0.50)	ND(0.50)	ND(0.50)	ND(0.50)	ND(0.50)	ND(0.50)	ND(5.0)
M43P299L04	3311 Whitesworth Road	1/21/2008		ND(0.50)	ND(0.50)	ND(0.50)	ND(0.50)	ND(0.50)	ND(0.50)	ND(0.50)	ND(0.50)	ND(0.50)	ND(5.0)
M43P299L04	3311 Whitesworth Road	7/14/2008		ND(0.50)	ND(0.50)	ND(0.50)	ND(0.50)	ND(0.50)	ND(0.50)	ND(0.50)	ND(0.50)	ND(0.50)	ND(5.0)
M43P299L04	3311 Whitesworth Road	1/12/2009		ND(0.50)	ND(0.50)	ND(0.50)	ND(0.50)	ND(0.50)	ND(0.50)	ND(0.50)	ND(0.50)	ND(0.50)	ND(5.0)
M43P299L04	3311 Whitesworth Road	7/10/2009		ND(0.50)	ND(0.50)	ND(0.50)	ND(0.50)	ND(0.50)	ND(0.50)	ND(0.50)	ND(0.50)	ND(0.50)	ND(5.0)
M43P299L04	3311 Whitesworth Road	1/21/2010		ND(0.50)	ND(0.50)	ND(0.50)	ND(0.50)	ND(0.50)	ND(0.50)	ND(0.50)	ND(0.50)	ND(0.50)	ND(5.0)
M43P299L04	3311 Whitesworth Road	7/12/2011		ND(0.50)	ND(0.50)	ND(0.50)	ND(0.50)	ND(0.50)	ND(0.50)	ND(0.50)	ND(0.50)	ND(0.50)	ND(5.0)
M43P299L04	3311 Whitesworth Road	2/2/2012		ND(0.50)	ND(0.50)	ND(0.50)	ND(0.50)	ND(0.50)	ND(0.50)	ND(0.50)	ND(0.50)	ND(0.50)	ND(5.0)
M43P299L04	3311 Whitesworth Road	7/17/2012		ND(0.50)	ND(0.50)	ND(0.50)	ND(0.50)	ND(0.50)	ND(0.50)	ND(0.50)	ND(0.50)	ND(0.50)	ND(5.0)
M43P299L04	3311 Whitesworth Road	1/10/2013		ND(0.50)	ND(0.50)	ND(0.50)	ND(0.50)	ND(0.50)	ND(0.50)	ND(0.50)	ND(0.50)	ND(0.50)	ND(5.0)
M43P299L04	3311 Whitesworth Road	7/15/2013		ND(0.50)	ND(0.50)	ND(0.50)	ND(0.50)	ND(0.50)	ND(0.50)	ND(0.50)	ND(0.50)	ND(0.50)	ND(5.0)
M43P299L04	3311 Whitesworth Road	1/17/2014		ND(0.50)	ND(0.50)	ND(0.50)	ND(0.50)	ND(0.50)	ND(0.50)	ND(0.50)	ND(0.50)	ND(0.50)	ND(5.0)
M43P299L04	3311 Whitesworth Road	7/17/2014		ND(0.50)	ND(0.50)	ND(0.50)	ND(0.50)	ND(0.50)	ND(0.50)	ND(0.50)	ND(0.50)	ND(0.50)	ND(5.0)
M43P299L04	3311 Whitesworth Road	1/12/2015		ND(0.5)	ND(0.5)	ND(0.5)	ND(0.5)	ND(0.5)	ND(0.50)	ND(0.50)	ND(0.50)	ND(0.50)	ND(25.0)
M43P299L04	3311 Whitesworth Road	7/15/2015		ND(0.5)	ND(0.5)	ND(0.5)	ND(0.5)	ND(0.5)	ND(0.5)	ND(0.5)	ND(0.5)	ND(0.5)	ND(25)
M43P299L03	3313 Whitesworth Road	3/23/2006		ND(0.50)	ND(0.50)	ND(0.50)	ND(0.50)	ND(0.50)	ND(0.50)	ND(0.50)	ND(0.50)	ND(0.50)	ND(5.0)
M43P299L03	3313 Whitesworth Road	4/25/2006		ND(0.50)	ND(0.50)	ND(0.50)	ND(0.50)	ND(0.50)	ND(0.50)	ND(0.50)	ND(0.50)	ND(0.50)	ND(5.0)
M43P299L03	3313 Whitesworth Road	8/17/2006		ND(0.50)	ND(0.50)	ND(0.50)	ND(0.50)	ND(0.50)	ND(0.50)	ND(0.50)	ND(0.50)	ND(0.50)	ND(5.0)
M43P299L03	3313 Whitesworth Road	1/25/2007		ND(0.50)	ND(0.50)	ND(0.50)	ND(0.50)	ND(0.50)	ND(0.50)	ND(0.50)	ND(0.50)	ND(0.50)	ND(5.0)
M43P299L03	3313 Whitesworth Road	7/17/2007		ND(0.50)	ND(0.50)	ND(0.50)	ND(0.50)	ND(0.50)	ND(0.50)	ND(0.50)	ND(0.50)	ND(0.50)	ND(5.0)
M43P299L03	3313 Whitesworth Road	1/16/2008		ND(0.50)	ND(0.50)	ND(0.50)	ND(0.50)	ND(0.50)	ND(0.50)	ND(0.50)	ND(0.50)	ND(0.50)	ND(5.0)
M43P299L03	3313 Whitesworth Road	7/18/2008		ND(0.50)	ND(0.50)	ND(0.50)	ND(0.50)	ND(0.50)	ND(0.50)	ND(0.50)	ND(0.50)	ND(0.50)	ND(5.0)
M43P299L03	3313 Whitesworth Road	1/8/2009		ND(0.50)	ND(0.50)	ND(0.50)	ND(0.50)	ND(0.50)	ND(0.50)	ND(0.50)	ND(0.50)	ND(0.50)	ND(5.0)
M43P299L03	3313 Whitesworth Road	7/13/2009		ND(0.50)	ND(0.50)	ND(0.50)	ND(0.50)	ND(0.50)	ND(0.50)	ND(0.50)	ND(0.50)	ND(0.50)	ND(5.0)
M43P299L03	3313 Whitesworth Road	1/12/2010		ND(0.50)	ND(0.50)	ND(0.50)	ND(0.50)	ND(0.50)	ND(0.50)	ND(0.50)	ND(0.50)	ND(0.50)	ND(5.0)
M43P299L03	3313 Whitesworth Road	7/13/2010		ND(0.50)	ND(0.50)	ND(0.50)	ND(0.50)	ND(0.50)	ND(0.50)	ND(0.50)	ND(0.50)	ND(0.50)	ND(5.0)

Table 1 - Historical Private Supply Well Analytical Table

Inactive Exxon Facility #28077
14258 Jarrettsville Pike
Phoenix, Maryland

Map/Parcel/Lot	Address	Sample Date	POET Sample Point	MTBE (µg/L)	Benzene (µg/L)	Toluene (µg/L)	Ethyl-benzene (µg/L)	Total Xylenes (µg/L)	Naph-thalene (µg/L)	DIPE (µg/L)	ETBE (µg/L)	TAME (µg/L)	TBA (µg/L)
M43P299L03	3313 Whitesworth Road	11/16/2010		ND(0.50)	ND(0.50)	ND(0.50)	ND(0.50)	ND(0.50)	ND(0.50)	ND(0.50)	ND(0.50)	ND(0.50)	ND(5.0)
M43P299L03	3313 Whitesworth Road	7/20/2011		ND(0.50)	ND(0.50)	ND(0.50)	ND(0.50)	ND(0.50)	ND(0.50)	ND(0.50)	ND(0.50)	ND(0.50)	ND(5.0)
M43P299L03	3313 Whitesworth Road	1/19/2012		ND(0.50)	ND(0.50)	ND(0.50)	ND(0.50)	ND(0.50)	ND(0.50)	ND(0.50)	ND(0.50)	ND(0.50)	ND(5.0)
M43P299L03	3313 Whitesworth Road	7/19/2012		ND(0.50)	ND(0.50)	ND(0.50)	ND(0.50)	ND(0.50)	ND(0.50)	ND(0.50)	ND(0.50)	ND(0.50)	ND(5.0)
M43P299L03	3313 Whitesworth Road	1/10/2013		ND(0.50)	ND(0.50)	ND(0.50)	ND(0.50)	ND(0.50)	ND(0.50)	ND(0.50)	ND(0.50)	ND(0.50)	ND(5.0)
M43P299L03	3313 Whitesworth Road	7/8/2013		ND(0.50)	ND(0.50)	ND(0.50)	ND(0.50)	ND(0.50)	ND(0.50)	ND(0.50)	ND(0.50)	ND(0.50)	ND(5.0)
M43P299L03	3313 Whitesworth Road	1/20/2014		ND(0.50)	ND(0.50)	ND(0.50)	ND(0.50)	ND(0.50)	ND(0.50)	ND(0.50)	ND(0.50)	ND(0.50)	ND(5.0)
M43P299L03	3313 Whitesworth Road	7/21/2014		ND(0.50)	ND(0.50)	ND(0.50)	ND(0.50)	ND(0.50)	ND(0.50)	ND(0.50)	ND(0.50)	ND(0.50)	ND(5.0)
M43P299L03	3313 Whitesworth Road	1/12/2015		ND(0.5)	ND(0.5)	ND(0.5)	ND(0.5)	ND(0.5)	ND(0.50)	ND(0.50)	ND(0.50)	ND(0.50)	ND(25.0)
M43P299L02	3315 Whitesworth Road	3/20/2006		ND(0.50)	ND(0.50)	ND(0.50)	ND(0.50)	ND(0.50)	ND(0.50)	ND(0.50)	ND(0.50)	ND(0.50)	ND(5.0)
M43P299L02	3315 Whitesworth Road	4/25/2006		1.2	ND(0.50)	0.20 J	ND(0.50)	ND(0.50)	ND(0.50)	ND(0.50)	ND(0.50)	ND(0.50)	ND(5.0)
M43P299L02	3315 Whitesworth Road	8/14/2006		ND(0.50)	ND(0.50)	ND(0.50)	ND(0.50)	ND(0.50)	ND(0.50)	ND(0.50)	ND(0.50)	ND(0.50)	ND(5.0)
M43P299L02	3315 Whitesworth Road	1/23/2007		ND(0.50)	ND(0.50)	ND(0.50)	ND(0.50)	ND(0.50)	ND(0.50)	ND(0.50)	ND(0.50)	ND(0.50)	ND(5.0)
M43P299L02	3315 Whitesworth Road	7/16/2007		ND(0.50)	ND(0.50)	ND(0.50)	ND(0.50)	ND(0.50)	ND(0.50)	ND(0.50)	ND(0.50)	ND(0.50)	ND(5.0)
M43P299L02	3315 Whitesworth Road	1/17/2008		ND(0.50)	ND(0.50)	ND(0.50)	ND(0.50)	ND(0.50)	ND(0.50)	ND(0.50)	ND(0.50)	ND(0.50)	ND(5.0)
M43P299L02	3315 Whitesworth Road	7/14/2008		ND(0.50)	ND(0.50)	0.18 J	ND(0.50)	0.095 J	ND(0.50)	ND(0.50)	ND(0.50)	ND(0.50)	ND(5.0)
M43P299L02	3315 Whitesworth Road	1/14/2009		ND(0.50)	ND(0.50)	ND(0.50)	ND(0.50)	ND(0.50)	ND(0.50)	ND(0.50)	ND(0.50)	ND(0.50)	ND(5.0)
M43P299L02	3315 Whitesworth Road	7/10/2009		ND(0.50)	ND(0.50)	ND(0.50)	ND(0.50)	ND(0.50)	ND(0.50)	ND(0.50)	ND(0.50)	ND(0.50)	ND(5.0)
M43P299L02	3315 Whitesworth Road	1/18/2010		ND(0.50)	ND(0.50)	ND(0.50)	ND(0.50)	ND(0.50)	ND(0.50)	ND(0.50)	ND(0.50)	ND(0.50)	ND(5.0)
M43P299L02	3315 Whitesworth Road	7/13/2010		ND(0.50)	0.11 J	0.30 J	ND(0.50)	0.20 J	ND(0.50)	ND(0.50)	ND(0.50)	ND(0.50)	ND(5.0)
M43P299L02	3315 Whitesworth Road	9/2/2010		ND(0.50)	ND(0.50)	ND(0.50)	ND(0.50)	ND(0.50)	ND(0.50)	ND(0.50)	ND(0.50)	ND(0.50)	ND(5.0)
M43P299L02	3315 Whitesworth Road	11/15/2010		ND(0.50)	ND(0.50)	ND(0.50)	ND(0.50)	ND(0.50)	ND(0.50)	ND(0.50)	ND(0.50)	ND(0.50)	ND(5.0)
M43P299L02	3315 Whitesworth Road	7/21/2011		ND(0.50)	0.050 J	0.16 J	ND(0.50)	ND(0.50)	ND(0.50)	ND(0.50)	ND(0.50)	ND(0.50)	ND(5.0)
M43P299L02	3315 Whitesworth Road	1/16/2012		ND(0.50)	ND(0.50)	ND(0.50)	ND(0.50)	ND(0.50)	ND(0.50)	ND(0.50)	ND(0.50)	ND(0.50)	ND(5.0)
M43P299L02	3315 Whitesworth Road	7/17/2012		ND(0.50)	ND(0.50)	0.093 J	ND(0.50)	ND(0.50)	ND(0.50)	ND(0.50)	ND(0.50)	ND(0.50)	ND(5.0)
M43P299L02	3315 Whitesworth Road	1/8/2013		ND(0.50)	ND(0.50)	ND(0.50)	ND(0.50)	ND(0.50)	ND(0.50)	ND(0.50)	ND(0.50)	ND(0.50)	ND(5.0)
M43P299L02	3315 Whitesworth Road	7/18/2013		ND(0.50)	ND(0.50)	0.092 J	ND(0.50)	ND(0.50)	ND(0.50)	ND(0.50)	ND(0.50)	ND(0.50)	ND(5.0)
M43P299L02	3315 Whitesworth Road	1/17/2014		ND(0.50)	ND(0.50)	ND(0.50)	ND(0.50)	ND(0.50)	ND(0.50)	ND(0.50)	ND(0.50)	ND(0.50)	ND(5.0)
M43P299L02	3315 Whitesworth Road	7/16/2014		ND(0.50)	ND(0.50)	0.13 J	ND(0.50)	ND(0.50)	ND(0.50)	ND(0.50)	ND(0.50)	ND(0.50)	ND(5.0)
M43P299L02	3315 Whitesworth Road	1/12/2015		ND(0.5)	ND(0.5)	ND(0.5)	ND(0.5)	ND(0.5)	ND(0.50)	ND(0.50)	ND(0.50)	ND(0.50)	ND(25.0)

Table 1 - Historical Private Supply Well Analytical Table

Inactive Exxon Facility #28077
14258 Jarrettsville Pike
Phoenix, Maryland

Map/Parcel/Lot	Address	Sample Date	POET Sample Point	MTBE (µg/L)	Benzene (µg/L)	Toluene (µg/L)	Ethyl-benzene (µg/L)	Total Xylenes (µg/L)	Naph-thalene (µg/L)	DIPE (µg/L)	ETBE (µg/L)	TAME (µg/L)	TBA (µg/L)
M43P299L02	3315 Whitesworth Road	7/9/2015		ND(0.5)	ND(0.5)	0.3 J	ND(0.5)	ND(0.5)	ND(0.5)	ND(0.5)	ND(0.5)	ND(0.5)	ND(25)
M43P299L0101	3317 Whitesworth Road	3/21/2006		ND(0.50)	ND(0.50)	ND(0.50)	ND(0.50)	ND(0.50)	ND(0.50)	ND(0.50)	ND(0.50)	ND(0.50)	ND(5.0)
M43P299L0101	3317 Whitesworth Road	4/25/2006		ND(0.50)	ND(0.50)	ND(0.50)	ND(0.50)	ND(0.50)	ND(0.50)	ND(0.50)	ND(0.50)	ND(0.50)	ND(5.0)
M43P299L0101	3317 Whitesworth Road	8/21/2006		ND(0.50)	ND(0.50)	ND(0.50)	ND(0.50)	ND(0.50)	ND(0.50)	ND(0.50)	ND(0.50)	ND(0.50)	ND(5.0)
M43P299L0101	3317 Whitesworth Road	1/26/2007		ND(0.50)	ND(0.50)	ND(0.50)	ND(0.50)	ND(0.50)	ND(0.50)	ND(0.50)	ND(0.50)	ND(0.50)	ND(5.0)
M43P299L0101	3317 Whitesworth Road	7/16/2007		ND(0.50)	ND(0.50)	ND(0.50)	ND(0.50)	ND(0.50)	ND(0.50)	ND(0.50)	ND(0.50)	ND(0.50)	ND(5.0)
M43P299L0101	3317 Whitesworth Road	1/16/2008		ND(0.50)	ND(0.50)	ND(0.50)	ND(0.50)	ND(0.50)	ND(0.50)	ND(0.50)	ND(0.50)	ND(0.50)	ND(5.0)
M43P299L0101	3317 Whitesworth Road	7/14/2008		ND(0.50)	ND(0.50)	ND(0.50)	ND(0.50)	ND(0.50)	ND(0.50)	ND(0.50)	ND(0.50)	ND(0.50)	ND(5.0)
M43P299L0101	3317 Whitesworth Road	1/8/2009		ND(0.50)	ND(0.50)	ND(0.50)	ND(0.50)	ND(0.50)	ND(0.50)	ND(0.50)	ND(0.50)	ND(0.50)	ND(5.0)
M43P299L0101	3317 Whitesworth Road	7/10/2009		ND(0.50)	ND(0.50)	ND(0.50)	ND(0.50)	ND(0.50)	ND(0.50)	ND(0.50)	ND(0.50)	ND(0.50)	ND(5.0)
M43P299L0101	3317 Whitesworth Road	1/19/2010		ND(0.50)	ND(0.50)	ND(0.50)	ND(0.50)	ND(0.50)	ND(0.50)	ND(0.50)	ND(0.50)	ND(0.50)	ND(5.0)
M43P299L0101	3317 Whitesworth Road	7/16/2010		ND(0.50)	ND(0.50)	ND(0.50)	ND(0.50)	ND(0.50)	ND(0.50)	ND(0.50)	ND(0.50)	ND(0.50)	ND(5.0)
M43P299L0101	3317 Whitesworth Road	11/15/2010		ND(0.50)	ND(0.50)	ND(0.50)	ND(0.50)	ND(0.50)	ND(0.50)	ND(0.50)	ND(0.50)	ND(0.50)	ND(5.0)
M43P299L0101	3317 Whitesworth Road	7/13/2011		ND(0.50)	ND(0.50)	ND(0.50)	ND(0.50)	ND(0.50)	ND(0.50)	ND(0.50)	ND(0.50)	ND(0.50)	ND(5.0)
M43P299L0101	3317 Whitesworth Road	1/16/2012		ND(0.50)	ND(0.50)	ND(0.50)	ND(0.50)	ND(0.50)	ND(0.50)	ND(0.50)	ND(0.50)	ND(0.50)	ND(5.0)
M43P299L0101	3317 Whitesworth Road	7/17/2012		ND(0.50)	ND(0.50)	ND(0.50)	ND(0.50)	ND(0.50)	ND(0.50)	ND(0.50)	ND(0.50)	ND(0.50)	ND(5.0)
M43P299L0101	3317 Whitesworth Road	1/21/2013		ND(0.50)	ND(0.50)	ND(0.50)	ND(0.50)	ND(0.50)	ND(0.50)	ND(0.50)	ND(0.50)	ND(0.50)	ND(5.0)
M43P299L0101	3317 Whitesworth Road	7/17/2013		ND(0.50)	ND(0.50)	ND(0.50)	ND(0.50)	ND(0.50)	ND(0.50)	ND(0.50)	ND(0.50)	ND(0.50)	ND(5.0)
M43P299L0101	3317 Whitesworth Road	1/22/2014		ND(0.50)	ND(0.50)	ND(0.50)	ND(0.50)	ND(0.50)	ND(0.50)	ND(0.50)	ND(0.50)	ND(0.50)	ND(5.0)
M43P299L0101	3317 Whitesworth Road	7/17/2014		ND(0.50)	ND(0.50)	ND(0.50)	ND(0.50)	ND(0.50)	ND(0.50)	ND(0.50)	ND(0.50)	ND(0.50)	ND(5.0)
M43P299L0102	3317 Whitesworth Road	3/21/2006		ND(0.50)	ND(0.50)	ND(0.50)	ND(0.50)	ND(0.50)	ND(0.50)	ND(0.50)	ND(0.50)	ND(0.50)	ND(5.0)
M43P299L0102	3317 Whitesworth Road	4/25/2006		ND(0.50)	ND(0.50)	ND(0.50)	ND(0.50)	ND(0.50)	ND(0.50)	ND(0.50)	ND(0.50)	ND(0.50)	ND(5.0)
M43P299L0102	3317 Whitesworth Road	8/21/2006		0.24 J	ND(0.50)	ND(0.50)	ND(0.50)	ND(0.50)	ND(0.50)	ND(0.50)	ND(0.50)	ND(0.50)	ND(5.0)
M43P299L0102	3317 Whitesworth Road	7/16/2007		ND(0.50)	ND(0.50)	ND(0.50)	ND(0.50)	ND(0.50)	ND(0.50)	ND(0.50)	ND(0.50)	ND(0.50)	ND(5.0)
M43P299L0102	3317 Whitesworth Road	7/17/2013		ND(0.50)	ND(0.50)	ND(0.50)	ND(0.50)	ND(0.50)	ND(0.50)	ND(0.50)	ND(0.50)	ND(0.50)	ND(5.0)

Table 1 - Historical Private Supply Well Analytical Table

Inactive Exxon Facility #28077
14258 Jarrettsville Pike
Phoenix, Maryland

Map/Parcel/Lot	Address	Sample Date	POET Sample Point	MTBE (µg/L)	Benzene (µg/L)	Toluene (µg/L)	Ethyl-benzene (µg/L)	Total Xylenes (µg/L)	Naph-thalene (µg/L)	DIPE (µg/L)	ETBE (µg/L)	TAME (µg/L)	TBA (µg/L)

Notes:

1. PI - Influent sample location. POET installed by ExxonMobil.
2. PIO - Influent sample location. POET installed by Others.

J - indicates an estimated value

Table 2 - Water Filtration System Installation and Carbon Change-Out Dates
Inactive Exxon Facility #28077
14258 Jarrettsville Pike
Phoenix, Maryland

Map/Parcel/Lot	Address [1]	Description	Water Filtration System Installation Date	Water Filtration System Carbon Replacement Date			
M35P183LNA	14242 Jarrettsville Pike	Nail Salon/Dry Cleaners	3/4/2006	3/9/2009	2/9/2015	-	-
M35P356L22	3507 Hampshire Glen Court	Larrabee	3/16/2006	2/8/2007	8/8/2008	12/21/2010	2/6/2014
M35P356L11	3606 Hampshire Glen Court	Curtis/Anderson	3/22/2006	2/10/2009	9/19/2012	11/06/2015	-
M35P356L12	3608 Hampshire Glen Court	Currier	3/22/2006	2/12/2009	10/24/2012	-	-
M35P356L24	3503 Hampshire Glen Court	Laupert	4/27/2006	5/29/2012	-	-	-
M35P356L04	3506 Hampshire Glen Court	Cory	4/27/2006	12/16/2006	2/10/2009	6/30/2011	6/18/2013
M35P356L05	3508 Hampshire Glen Court	Libertini	4/27/2006	9/19/2012	-	-	-
M35P356L09	3604 Hampshire Glen Court	Odend'hal	4/28/2006	7/30/2008	11/25/2009	8/12/2011	-
M35P031LNA	14301 Jarrettsville Pike	M&T Bank	8/15/2006	2/10/2009	2/20/2013	-	-
M35P054LNA	3313 Paper Mill Road	Paper Mill Prof. Center	5/16/2007	11/15/2011	7/11/2015 [2]	-	-
M35P224L08	14406 Katie Road	Elder	7/5/2007	2/10/2009	11/05/2014	-	-
M35P151LNA	14307 Jarrettsville Pike	Hayes Construction (Vault)	8/7/2007	11/22/2008	2/18/2012	-	-
M35P314LNA	14405 Jarrettsville Pike	Fox	9/12/2008	11/05/2014	-	-	-
M36P122LNA	3627A Southside Avenue	Craig	10/22/2013	12/19/2013	8/20/2015	-	-

Notes:
1. POET installed and maintained by ExxonMobil.
2. Custom POET replaced with a Standard 3-Vessel System

Table 3 - Properties Not Sampled During Scheduled Events

Inactive Exxon Facility #28077

14258 Jarrettsville Pike

Phoenix, Maryland

Address		Lot ID	Sampling Frequency	Date Last Sampled	Date Not Sampled	Reason Not Sampled
3300	Paper Mill Road	M35P310L02	M	12/7/2015	November, 2015	Resident unavailable - Not home at scheduled appointment, phone call[2]
3301	Paper Mill Road	M35P310L09	Q	4/9/2015	October, 2015	Resident unavailable - multiple field attempts[1], phone call[2]
3305	Paper Mill Road	M35P310L10	M	12/8/2015	October, November 2015	Resident unavailable - Not home at scheduled appointment, phone call[2]
3505	Hampshire Glen Court	M35P356L23	M	12/7/2015	November, 2015	Resident unavailable - Not home at scheduled appointment, phone call[2]
3525	Southside Avenue	M35P277L03	Q	7/15/2015	October, 2015	Resident unavailable - multiple field attempts[1], phone call[2]
3529	Southside Avenue	M35P277L01	Q	7/17/2015	October, 2015	Resident unavailable - multiple field attempts[1], phone call[2]
3605 B	Southside Avenue	M35P221L02	M	11/2/2015	December, 2015	Resident unavailable - Not home at scheduled appointment
3605	Southside Avenue	M35P278L02S	M	1/6/2014	October, November, December, 2015	Resident unavailable - Not home at scheduled appointment, phone call[2]
3606	Hampshire Glen Court	M35P356L11	M	11/6/2015	December, 2015	Resident unavailable - Not home at scheduled appointment
3613	Southside Avenue	M35P397L01	Q	8/5/2015	October, 2015	Resident unavailable - multiple field attempts[1], phone call[2]
3615	Southside Avenue	M36P097L03	M	11/3/2015	December, 2015	Resident unavailable - Not home at scheduled appointment
3629	Southside Avenue	M36P123LNA	Q	7/30/2014	October, 2015	Resident unavailable - multiple field attempts[1], phone call[2]
14207	Robcaste Road	M35P329L21	Q	7/8/2015	October, 2015	Resident unavailable - multiple field attempts[1], phone call[2]
14212	Robcaste Road	M35P322L19	M	12/8/2015	October, 2015	Resident unavailable - Not home at scheduled appointment, phone call[2]
14219	Robcaste Road	M35P322L04	Q	7/8/2015	October, 2015	Resident unavailable - multiple field attempts[1], phone call[2]
14223	Robcaste Road	M35P322L02	M	12/7/2015	November, 2015	Resident unavailable - Not home at scheduled appointment, phone call[2]
14305	Robcaste Road	M35P028L08	Q	7/21/2015	October, 2015	Resident unavailable - multiple field attempts[1], phone call[2]
14342	Jarrettsville Pike	M35P167LNA	Q	7/14/2015	October, 2015	Resident unavailable - multiple field attempts[1], phone call[2]
14352	Hampshire Knob Drive	M35P356L21	Q	7/15/2015	October, 2015	Resident unavailable - multiple field attempts[1], phone call[2]
14408	Katie Road	M35P224L09	M	11/3/2015	December, 2015	Resident unavailable - Not home at scheduled appointment
14410	Katie Road	M35P224L10	Q	7/17/2014	October, 2015	Resident unavailable - multiple field attempts[1], phone call[2] - Resident requested no sampling

Notes:

- Properties listed without data in the Private Supply Well Analytical Table but not included on this Table were not part of the sampling event(s) conducted during this quarter.
- The second potable well (B) at 14307 Jarrettsville Pike has not been sampled since 12/07/2010 due to a mechanical issue with the well pump.
- The former Senior Community Center building located at 3101 Paper Mill Road was demolished in late 2010/early 2011 and the potable well (M35P316LNA02) servicing the former building is currently inactive (last sample collected 11/15/10)

M = Monthly Sampling Schedule

Q = Quarterly Sampling Schedule

SA = Semi-Annual Sampling Schedule

* = Properties with more than one potable well

1 = Multiple field attempts = minimum of three attempts in the field to collect a sample, but no one was home or answered the door.

2 = Phone call = contacted property owner to attempt to schedule appointment, or left detailed voice message regarding sampling event

Table 4a

Maximum MTBE Concentrations for Properties Sampled During Fourth Quarter 2015

Inactive Exxon Facility #28077
14258 Jarrettsville Pike
Phoenix, Maryland

Lot ID	Address			EMES POET Y/N	MAX MTBE Sample Date During 4th Quarter 2015	MAX MTBE Value During 4th Quarter 2015 (µg/L)	Current Sampling Frequency
M36P122LNA	3627	A	Southside Avenue	Y	10/6/2015	36	M
M35P054LNA	3313		Paper Mill Road	Y	10/5/2015	5.3	M
M35P031LNA	14301		Jarrettsville Pike	Y	11/2/2015	2.7	M
M35P322L05	14217		Robcaste Road	N	10/28/2015	1.9	Q
M35P182LNA	14240		Jarrettsville Pike*	N	10/28/2015	1.2	Q
M35P182LNA02	14240		Jarrettsville Pike*	N	10/28/2015	1.2	Q
M35P322L15	14204		Robcaste Road	N	10/29/2015	1.2	Q
M36P226LNA	3635		Southside Avenue	N	10/26/2015	1	Q
M35P282LNA	14212		Jarrettsville Pike	N	10/28/2015	0.7	Q
M35P224L28	3605		Jackson Cabin Road	N	10/27/2015	0.6	Q
M35P117LNA02	3500		Sweet Air Road	N	10/28/2015	0.5	Q
M35P226LNA	14202		Jarrettsville Pike	N	11/12/2015	0.5	Q
M35P322L10	14205		Robcaste Road	N	10/28/2015	0.5	Q
M35P322L19	14212		Robcaste Road	N	11/2/2015	0.5 J	M

Notes:

EMES POET - Point of Entry Treat system - Maintained by ExxonMobil

MTBE - Methyl Tertiary Butyl Ether

µg/L - micrograms per liter

J - indicates an estimated value

* Property with more than one well

M - Monthly

Q - Quarterly

SA - Semi-Annual

Table 4b

Maximum Benzene Concentrations for Properties Sampled During Fourth Quarter 2015

Inactive Exxon Facility #28077
14258 Jarrettsville Pike
Phoenix, Maryland

Lot ID	Address		EMES POET Y/N	MAX Benzene Sample Date During 4th Quarter 2015	MAX Benzene Value During 4th Quarter 2015 (µg/L)	Current Sampling Frequency
M35P152L02	14333	Jarrettsville Pike	N	10/28/2015	0.8	Q
M35P168L08	3409	Meredith Ridge Road	N	10/28/2015	0.6	Q

Notes:

EMES POET - Point of Entry Treat system - Maintained by ExxonMobil

µg/L - micrograms per liter

J - indicates an estimated value

* Property with more than one well

M - Monthly

Q - Quarterly

SA - Semi-Annual

FIGURES

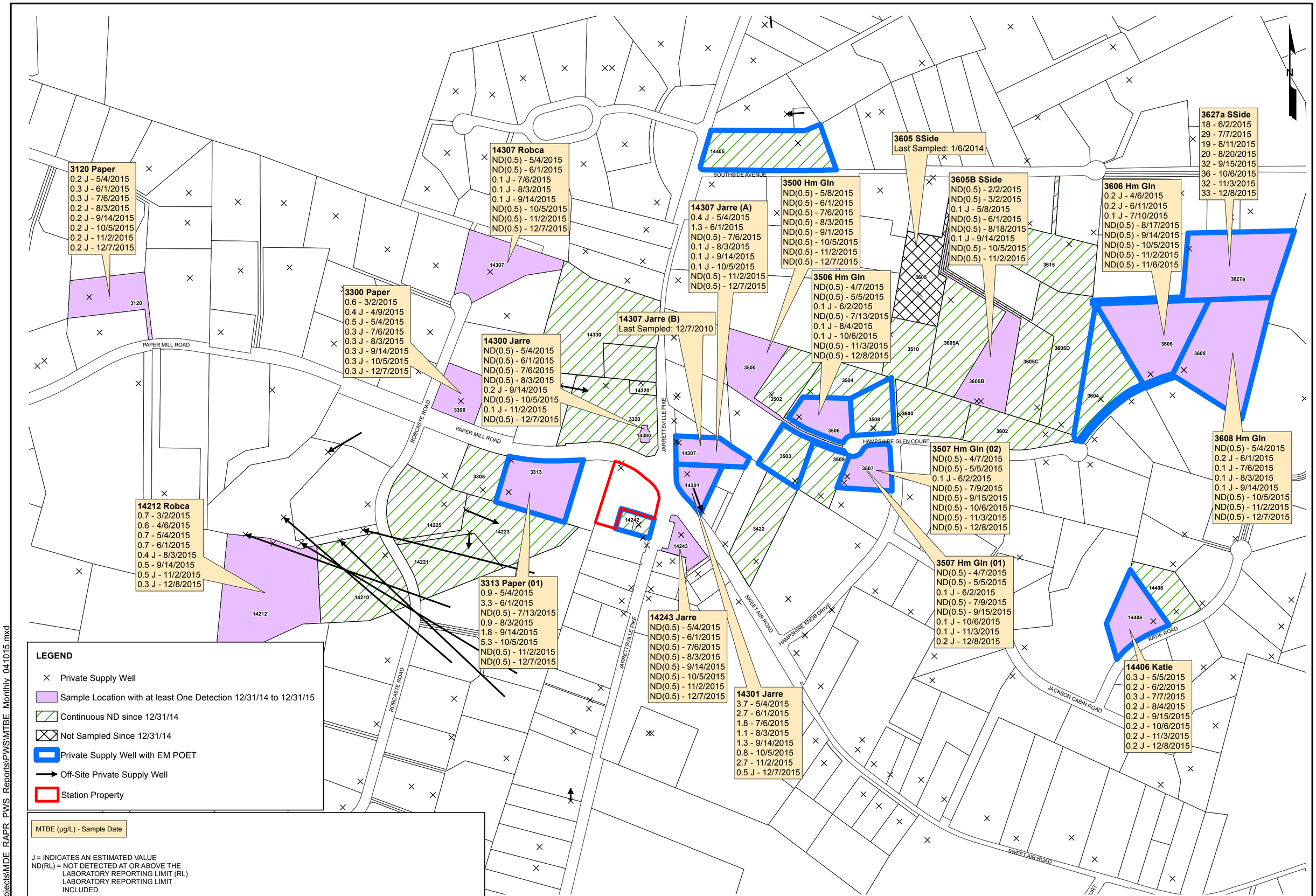

MTBE (µg/L) - Sample Date

J = INDICATES AN ESTIMATED VALUE
ND(RL) = NOT DETECTED AT OR ABOVE THE LABORATORY REPORTING LIMIT (RL)
LABORATORY REPORTING LIMIT INCLUDED

NOTE:
1. FOR THOSE LOCATIONS WITH POINT OF ENTRY TREATMENT (POET) SYSTEMS, THE RESULTS SHOWN REPRESENT INFLUENT ("PI") SAMPLE RESULTS ONLY (i.e. COLLECTED PRIOR TO THE POET SYSTEM).
2. 3501 HAMPSHIRE GLEN COURT IS AN UNDEVELOPED PROPERTY WITH NO PUMP OR PLUMBING INSTALLED IN THE WELL. THIS PROPERTY IS CURRENTLY SAMPLED ON A BI-WEEKLY SAMPLING SCHEDULE DURING GROUNDWATER SAMPLING EVENTS, AND IS REPORTED IN THE ***GROUNDWATER MONITORING AND REMEDIAL STATUS REPORT*** AS PW-3501.

The information included on this graphic representation has been compiled from a variety of sources and is subject to change without notice. Kleinfelder makes no representations or warranties, express or implied, as to accuracy, completeness, timeliness, or rights to the use of such information. This document is not intended for use as a land survey product nor is it designed or intended as a construction design document. The use or misuse of the information contained on this graphic representation is at the sole risk of the party using or misusing the information.

0 150 300 600 Feet

KLEINFELDER
Bright People. Right Solutions.
www.kleinfelder.com

PROJECT NO.	20153942
DRAWN:	1/13/2016
DRAWN BY:	B. Myers
CHECKED BY:	M. Baird
FILE NAME:	

MONTHLY MTBE
PRIVATE SUPPLY WELL RESULTS MAP

INACTIVE EXXON FACILITY #28077
14258 JARRETTSVILLE PIKE
PHOENIX, MARYLAND

FIGURE
1

G:\Projects\0507606-8077\Projects\MDE_RAPR_PWS_Reports\PWS\MTBE_Monthly_041015.mxd

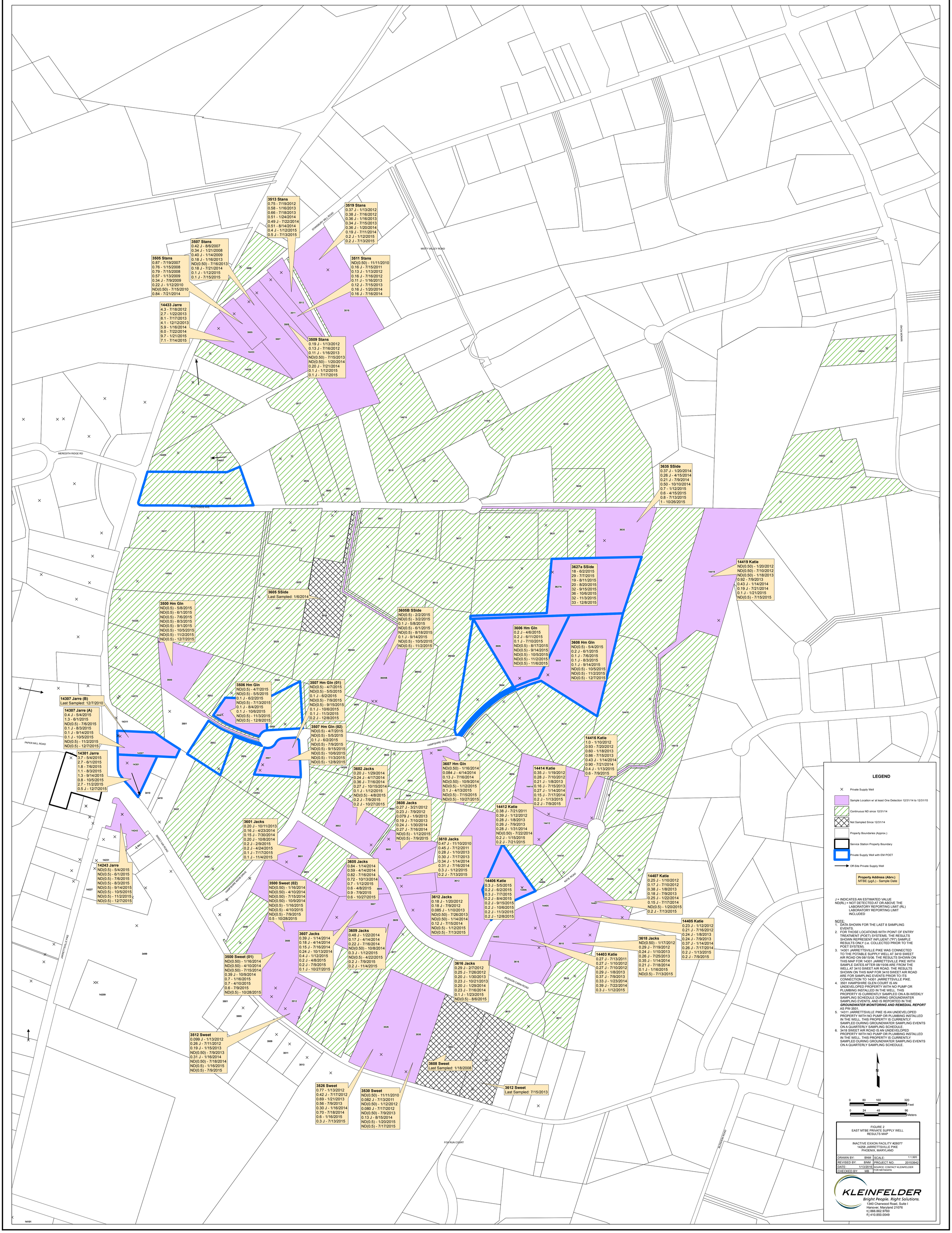
3513 Stans
0.75 - 7/19/2012
0.58 - 1/16/2013
0.66 - 7/18/2013
0.51 - 1/24/2014
0.49 J - 7/22/2014
0.51 - 8/14/2014
0.4 J - 1/12/2015
0.5 J - 7/13/2015
3519 Stans
0.37 J - 1/13/2012
0.38 J - 7/16/2012
0.36 J - 1/16/2013
0.34 J - 7/15/2013
0.36 J - 1/20/2014
0.19 J - 7/11/2014
0.2 J - 1/12/2015
0.2 J - 7/13/2015
3507 Stans
0.42 J - 8/6/2007
0.34 J - 1/21/2008
0.40 J - 1/14/2009
0.18 J - 1/16/2013
ND(0.50) - 7/16/2013
0.18 J - 7/21/2014
0.1 J - 1/12/2015
0.1 J - 7/15/2015
3505 Stans
0.87 - 7/19/2007
0.76 - 1/15/2008
0.79 - 7/15/2008
0.57 - 1/13/2009
0.34 J - 7/9/2009
0.22 J - 1/12/2010
ND(0.50) - 7/15/2010
0.84 - 7/21/2014
3511 Stans
ND(0.50) - 11/11/2010
0.16 J - 7/15/2011
0.13 J - 1/13/2012
0.16 J - 7/16/2012
0.11 J - 1/16/2013
0.12 J - 7/15/2013
0.16 J - 1/20/2014
0.16 J - 7/16/2014
14433 Jarre
4.3 - 7/18/2012
2.7 - 1/22/2013
8.1 - 7/17/2013
4.1 - 12/12/2013
5.9 - 1/16/2014
6.0 - 7/22/2014
9.7 - 1/21/2015
7.1 - 7/14/2015
3509 Stans
0.19 J - 1/13/2012
0.13 J - 7/16/2012
0.11 J - 1/16/2013
ND(0.50) - 7/15/2013
ND(0.50) - 1/20/2014
0.20 J - 7/21/2014
0.1 J - 1/12/2015
0.1 J - 7/17/2015
STANSBURY MILL ROAD
MISTY VALLEY ROAD
MANOR ROAD
MEREDITH RIDGE RD
SOUTHSIDE AVE.
3635 SSide
0.37 J - 1/20/2014
0.26 J - 4/15/2014
0.21 J - 7/9/2014
0.50 - 10/10/2014
0.7 - 1/12/2015
0.6 - 4/15/2015
0.8 - 7/13/2015
1 - 10/26/2015
3627a SSide
18 - 6/2/2015
29 - 7/7/2015
19 - 8/11/2015
20 - 8/20/2015
32 - 9/15/2015
36 - 10/6/2015
32 - 11/3/2015
33 - 12/8/2015
14419 Katie
ND(0.50) - 1/20/2012
ND(0.50) - 7/10/2012
ND(0.50) - 1/18/2013
0.92 - 7/9/2013
0.43 J - 1/14/2014
0.19 J - 7/21/2014
0.1 J - 1/21/2015
ND(0.5) - 7/15/2015
3605 SSide
Last Sampled: 1/6/2014
3500 Hm Gln
ND(0.5) - 5/8/2015
ND(0.5) - 6/1/2015
ND(0.5) - 7/6/2015
ND(0.5) - 8/3/2015
ND(0.5) - 9/1/2015
ND(0.5) - 10/5/2015
ND(0.5) - 11/2/2015
ND(0.5) - 12/7/2015
3605B SSide
ND(0.5) - 2/2/2015
ND(0.5) - 3/2/2015
0.1 J - 5/8/2015
ND(0.5) - 6/1/2015
ND(0.5) - 8/18/2015
0.1 J - 9/14/2015
ND(0.5) - 10/5/2015
ND(0.5) - 11/2/2015
3606 Hm Gln
0.2 J - 4/6/2015
0.2 J - 6/11/2015
0.1 J - 7/10/2015
ND(0.5) - 8/17/2015
ND(0.5) - 9/14/2015
ND(0.5) - 10/5/2015
ND(0.5) - 11/2/2015
ND(0.5) - 11/6/2015
3608 Hm Gln
ND(0.5) - 5/4/2015
0.2 J - 6/1/2015
0.1 J - 7/6/2015
0.1 J - 8/3/2015
0.1 J - 9/14/2015
ND(0.5) - 10/5/2015
ND(0.5) - 11/2/2015
ND(0.5) - 12/7/2015
3506 Hm Gln
ND(0.5) - 4/7/2015
ND(0.5) - 5/5/2015
0.1 J - 6/2/2015
ND(0.5) - 7/13/2015
0.1 J - 8/4/2015
0.1 J - 10/6/2015
ND(0.5) - 11/3/2015
ND(0.5) - 12/8/2015
3507 Hm Gln (01)
ND(0.5) - 4/7/2015
ND(0.5) - 5/5/2015
0.1 J - 6/2/2015
ND(0.5) - 7/9/2015
ND(0.5) - 9/15/2015
0.1 J - 10/6/2015
0.1 J - 11/3/2015
0.2 J - 12/8/2015
3507 Hm Gln (02)
ND(0.5) - 4/7/2015
ND(0.5) - 5/5/2015
0.1 J - 6/2/2015
ND(0.5) - 7/9/2015
ND(0.5) - 9/15/2015
ND(0.5) - 10/6/2015
ND(0.5) - 11/3/2015
ND(0.5) - 12/8/2015
14307 Jarre (B)
Last Sampled: 12/7/2010
14307 Jarre (A)
0.4 J - 5/4/2015
1.3 - 6/1/2015
ND(0.5) - 7/6/2015
0.1 J - 8/3/2015
0.1 J - 9/14/2015
0.1 J - 10/5/2015
ND(0.5) - 11/2/2015
ND(0.5) - 12/7/2015
14301 Jarre
3.7 - 5/4/2015
2.7 - 6/1/2015
1.8 - 7/6/2015
1.1 - 8/3/2015
1.3 - 9/14/2015
0.8 - 10/5/2015
2.7 - 11/2/2015
0.5 J - 12/7/2015
PAPER MILL ROAD
HAMPSHIRE GLEN COURT
3602 Jacks
0.20 J - 1/29/2014
0.24 J - 4/17/2014
0.36 J - 7/16/2014
0.27 J - 10/15/2014
0.1 J - 1/12/2015
ND(0.5) - 4/8/2015
0.2 J - 7/9/2015
0.2 J - 10/27/2015
3607 Hm Gln
ND(0.50) - 1/16/2014
0.084 J - 4/14/2014
0.13 J - 7/16/2014
ND(0.50) - 10/9/2014
ND(0.5) - 1/12/2015
0.1 J - 4/13/2015
ND(0.5) - 7/15/2015
ND(0.5) - 10/27/2015
14414 Katie
0.35 J - 1/19/2012
0.28 J - 7/10/2012
0.21 J - 1/8/2013
0.16 J - 7/15/2013
0.27 J - 1/14/2014
0.15 J - 7/17/2014
0.2 J - 1/13/2015
0.2 J - 7/9/2015
14416 Katie
1.0 - 1/10/2012
0.93 - 7/20/2012
0.60 - 1/18/2013
0.86 - 7/15/2013
0.43 J - 1/14/2014
0.90 - 7/21/2014
0.4 J - 1/13/2015
0.6 - 7/9/2015
3608 Jacks
0.27 J - 3/21/2012
0.23 J - 7/9/2012
0.079 J - 1/9/2013
0.19 J - 7/10/2013
0.24 J - 1/30/2014
0.27 J - 7/16/2014
ND(0.5) - 1/12/2015
ND(0.5) - 7/9/2015
14412 Katie
0.38 J - 7/21/2011
0.39 J - 1/12/2012
0.28 J - 1/8/2013
0.26 J - 7/9/2013
0.28 J - 1/31/2014
ND(0.50) - 7/22/2014
0.2 J - 1/15/2015
0.2 J - 7/21/2015
3601 Jacks
0.20 J - 10/11/2013
0.16 J - 4/23/2014
0.15 J - 7/30/2014
0.20 J - 10/8/2014
0.2 J - 2/9/2015
0.2 J - 4/24/2015
0.1 J - 7/17/2015
0.1 J - 11/4/2015
14243 Jarre
ND(0.5) - 5/4/2015
ND(0.5) - 6/1/2015
ND(0.5) - 7/6/2015
ND(0.5) - 8/3/2015
ND(0.5) - 9/14/2015
ND(0.5) - 10/5/2015
ND(0.5) - 11/2/2015
ND(0.5) - 12/7/2015
SWEET AIR ROAD
HAMPSHIRE GLEN DRIVE
3610 Jacks
0.47 J - 11/10/2010
0.45 J - 7/12/2011
0.28 J - 1/10/2013
0.30 J - 7/17/2013
0.34 J - 1/14/2014
0.31 J - 7/16/2014
0.3 J - 1/12/2015
0.2 J - 7/13/2015
3605 Jacks
0.84 - 1/14/2014
0.59 - 4/14/2014
0.82 - 7/16/2014
0.72 - 10/13/2014
0.7 - 1/12/2015
0.6 - 4/8/2015
0.9 - 7/9/2015
0.6 - 10/27/2015
14406 Katie
0.3 J - 5/5/2015
0.2 J - 6/2/2015
0.3 J - 7/7/2015
0.2 J - 8/4/2015
0.2 J - 9/15/2015
0.2 J - 10/6/2015
0.2 J - 11/3/2015
0.2 J - 12/8/2015
KATIE ROAD
14407 Katie
0.25 J - 1/10/2012
0.17 J - 7/10/2012
0.38 J - 1/8/2013
0.18 J - 7/9/2013
0.25 J - 1/22/2014
0.15 J - 7/17/2014
ND(0.5) - 1/20/2015
0.2 J - 7/13/2015
3500 Sweet (02)
ND(0.50) - 1/16/2014
ND(0.50) - 4/10/2014
ND(0.50) - 7/15/2014
ND(0.50) - 10/9/2014
ND(0.5) - 1/16/2015
ND(0.5) - 4/10/2015
ND(0.5) - 7/9/2015
0.5 - 10/28/2015
3612 Jacks
0.18 J - 1/20/2012
0.18 J - 7/9/2012
0.085 J - 1/10/2013
ND(0.50) - 7/26/2013
ND(0.50) - 1/14/2014
0.12 J - 7/15/2014
ND(0.5) - 1/12/2015
ND(0.5) - 7/13/2015
14405 Katie
0.23 J - 1/12/2012
0.21 J - 7/16/2012
0.24 J - 1/8/2013
0.24 J - 7/9/2013
0.37 J - 1/14/2014
0.26 J - 7/17/2014
0.2 J - 1/13/2015
0.2 J - 7/9/2015
3607 Jacks
0.39 J - 1/14/2014
0.18 J - 4/14/2014
0.15 J - 7/16/2014
0.24 J - 10/13/2014
0.4 J - 1/12/2015
0.2 J - 4/8/2015
0.2 J - 7/9/2015
0.1 J - 10/27/2015
3609 Jacks
0.48 J - 1/22/2014
0.17 J - 4/14/2014
0.22 J - 7/16/2014
ND(0.50) - 10/8/2014
0.3 J - 1/12/2015
ND(0.5) - 4/22/2015
0.2 J - 7/9/2015
0.2 J - 11/4/2015
3618 Jacks
ND(0.50) - 1/17/2012
0.29 J - 7/19/2012
0.24 J - 1/10/2013
0.26 J - 7/25/2013
0.35 J - 1/14/2014
0.21 J - 7/18/2014
0.1 J - 1/16/2015
ND(0.5) - 7/13/2015
14403 Katie
0.27 J - 7/13/2011
0.27 J - 1/10/2012
0.27 J - 7/10/2012
0.29 J - 1/8/2013
0.37 J - 7/9/2013
0.33 J - 1/23/2014
0.39 J - 7/22/2014
0.3 J - 1/12/2015
3500 Sweet (01)
ND(0.50) - 1/16/2014
ND(0.50) - 4/10/2014
ND(0.50) - 7/15/2014
0.39 J - 10/9/2014
0.7 - 1/16/2015
0.7 - 4/10/2015
0.6 - 7/9/2015
ND(0.5) - 10/28/2015
3616 Jacks
0.29 J - 2/7/2012
0.25 J - 7/26/2012
0.20 J - 1/30/2013
0.23 J - 10/21/2013
0.20 J - 1/29/2014
0.23 J - 7/16/2014
0.1 J - 1/23/2015
ND(0.5) - 8/6/2015
JACKSON CABIN ROAD
JARRETTSVILLE PIKE
3512 Sweet
0.099 J - 1/13/2012
0.26 J - 7/11/2012
0.19 J - 1/15/2013
ND(0.50) - 7/9/2013
0.31 J - 1/16/2014
ND(0.50) - 7/18/2014
ND(0.5) - 1/16/2015
ND(0.5) - 7/9/2015
3608 Sweet
Last Sampled: 1/18/2008
3612 Sweet
Last Sampled: 7/15/2013
3526 Sweet
0.77 - 1/13/2012
0.42 J - 7/17/2012
0.69 - 1/21/2013
0.56 - 7/9/2013
0.30 J - 1/16/2014
0.70 - 7/18/2014
0.6 - 1/16/2015
0.3 J - 7/13/2015
3530 Sweet
ND(0.50) - 11/11/2010
0.082 J - 7/13/2011
ND(0.50) - 1/12/2012
0.080 J - 7/17/2012
ND(0.50) - 7/9/2013
0.13 J - 8/15/2014
ND(0.5) - 1/20/2015
ND(0.5) - 7/17/2015
FOX RUN COURT
BLENHEIM ROAD
LEGEND
Private Supply Well
Sample Location w/ at least One Detection 12/31/14 to 12/31/15
Continuous ND since 12/31/14
Not Sampled Since 12/31/14
Property Boundaries (Approx.)
Service Station Property Boundary
Private Supply Well with EM POET
Off-Site Private Supply Well
Property Address (Abrv.)
MTBE (µg/L) - Sample Date
J = INDICATES AN ESTIMATED VALUE
ND(RL) = NOT DETECTED AT OR ABOVE THE LABORATORY REPORTING LIMIT (RL) LABORATORY REPORTING LIMIT INCLUDED
NOTE:
1. DATA SHOWN FOR THE LAST 8 SAMPLING EVENTS.
2. FOR THOSE LOCATIONS WITH POINT OF ENTRY TREATMENT (POET) SYSTEMS, THE RESULTS SHOWN REPRESENT INFLUENT ("PP") SAMPLE RESULTS ONLY (i.e. COLLECTED PRIOR TO THE POET SYSTEM).
3. 14301 JARRETTSVILLE PIKE WAS CONNECTED TO THE POTABLE SUPPLY WELL AT 3410 SWEET AIR ROAD ON 08/15/06. THE RESULTS SHOWN ON THIS MAP FOR 14301 JARRETTSVILLE PIKE WITH SAMPLE DATES AFTER 08/15/06 ARE FROM THE WELL AT 3410 SWEET AIR ROAD. THE RESULTS SHOWN ON THIS MAP FOR 3410 SWEET AIR ROAD ARE FOR SAMPLING EVENTS PRIOR TO ITS CONNECTION TO 14301 JARRETTSVILLE PIKE.
4. 3501 HAMPSHIRE GLEN COURT IS AN UNDEVELOPED PROPERTY WITH NO PUMP OR PLUMBING INSTALLED IN THE WELL. THIS PROPERTY IS CURRENTLY SAMPLED ON A BI-WEEKLY SAMPLING SCHEDULE DURING GROUNDWATER SAMPLING EVENTS, AND IS REPORTED IN THE GROUNDWATER MONITORING AND REMEDIAL REPORT AS PW-3501.
5. 14311 JARRETTSVILLE PIKE IS AN UNDEVELOPED PROPERTY WITH NO PUMP OR PLUMBING INSTALLED IN THE WELL. THIS PROPERTY IS CURRENTLY SAMPLED DURING GROUNDWATER SAMPLING EVENTS ON A QUARTERLY SAMPLING SCHEDULE.
6. 3418 SWEET AIR ROAD IS AN UNDEVELOPED PROPERTY WITH NO PUMP OR PLUMBING INSTALLED IN THE WELL. THIS PROPERTY IS CURRENTLY SAMPLED DURING GROUNDWATER SAMPLING EVENTS ON A QUARTERLY SAMPLING SCHEDULE.
N
0 80 160 320 Feet
0 24 48 96 Meters
FIGURE 2
EAST MTBE PRIVATE SUPPLY WELL RESULTS MAP
INACTIVE EXXON FACILITY #28077
14258 JARRETTSVILLE PIKE
PHOENIX, MARYLAND
DRAWN BY: BNM
REVISED BY: BNM
DATE: 1/13/2016
CHECKED BY: MB
SCALE: 1:1,920
PROJECT NO: 20153942
SOURCE: CONTACT KLEINFELDER FOR METADATA
KLEINFELDER
Bright People. Right Solutions.
1340 Charwood Road, Suite I
Hanover, Maryland 21076
t | 866.862.9760
f | 410.850.0049

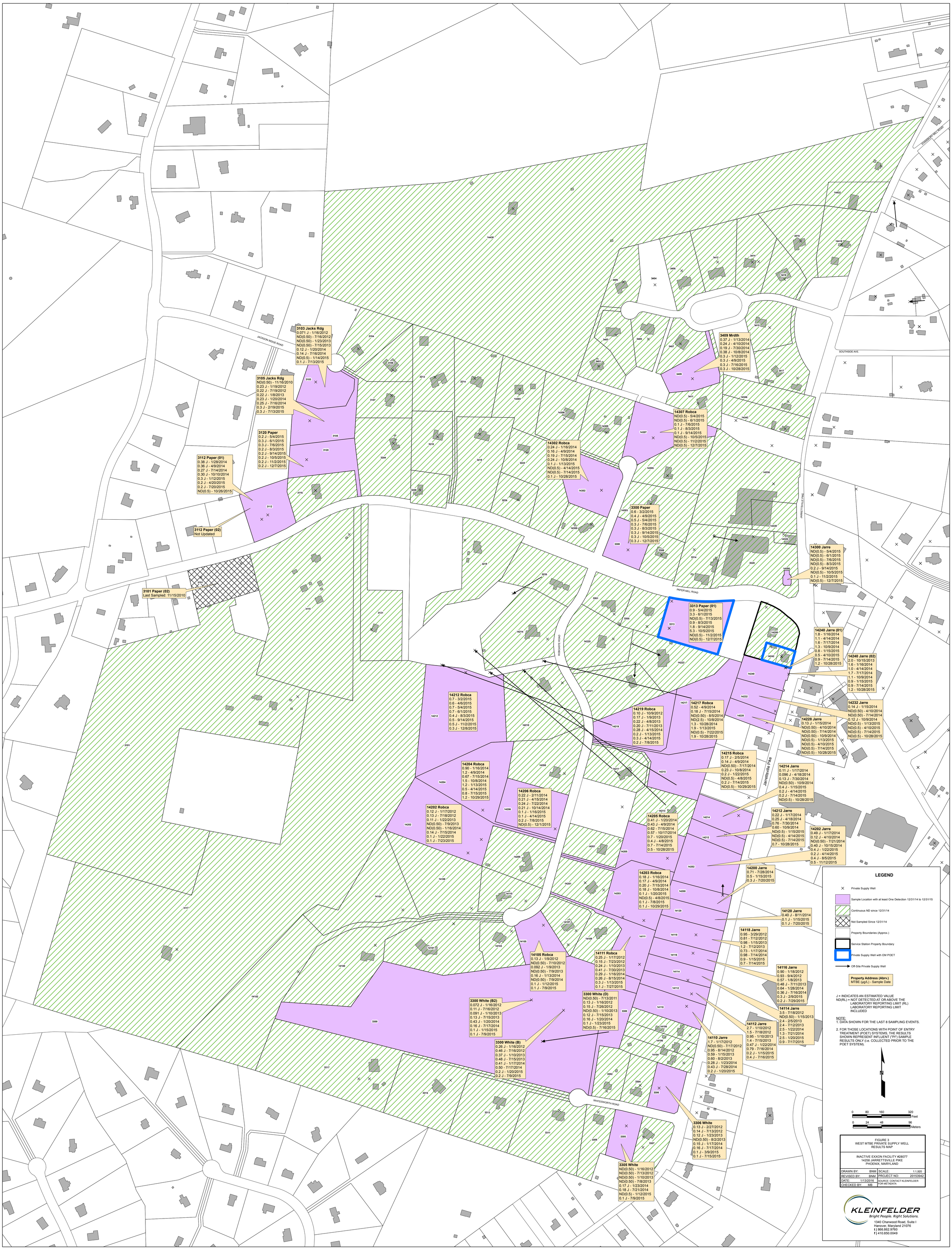
JACKSON RIDGE ROAD
STONEBRIDGE ROAD
SOUTHSIDE AVE.
JARRETTSVILLE PIKE
PAPER MILL ROAD
RORCASTE ROAD
WHITESWORTH ROAD
Jarretsville Pike
3103 Jacks Rdg
0.071 J - 1/16/2012
ND(0.50) - 7/16/2012
ND(0.50) - 1/23/2013
ND(0.50) - 7/15/2013
0.12 J - 1/20/2014
0.14 J - 7/16/2014
ND(0.5) - 1/14/2015
0.1 J - 7/13/2015
3105 Jacks Rdg
ND(0.50) - 11/16/2010
0.23 J - 1/19/2012
0.22 J - 7/19/2012
0.22 J - 1/8/2013
0.23 J - 1/20/2014
0.25 J - 7/16/2014
0.3 J - 2/19/2015
0.3 J - 7/13/2015
3120 Paper
0.2 J - 5/4/2015
0.3 J - 6/1/2015
0.3 J - 7/6/2015
0.2 J - 8/3/2015
0.2 J - 9/14/2015
0.2 J - 10/5/2015
0.2 J - 11/2/2015
0.2 J - 12/7/2015
3112 Paper (01)
0.38 J - 1/28/2014
0.36 J - 4/9/2014
0.27 J - 7/14/2014
0.30 J - 10/10/2014
0.3 J - 1/12/2015
0.2 J - 4/20/2015
0.2 J - 7/20/2015
ND(0.5) - 10/26/2015
3112 Paper (02)
Not Updated
3101 Paper (02)
Last Sampled: 11/15/2010
3409 Mrdth
0.37 J - 1/13/2014
0.24 J - 4/10/2014
0.19 J - 7/30/2014
0.38 J - 10/8/2014
0.3 J - 1/12/2015
0.3 J - 4/9/2015
0.3 J - 7/16/2015
0.3 J - 10/28/2015
14307 Robca
ND(0.5) - 5/4/2015
ND(0.5) - 6/1/2015
0.1 J - 7/6/2015
0.1 J - 8/3/2015
0.1 J - 9/14/2015
ND(0.5) - 10/5/2015
ND(0.5) - 11/2/2015
ND(0.5) - 12/7/2015
14302 Robca
0.24 J - 1/16/2014
0.16 J - 4/9/2014
0.19 J - 7/15/2014
0.24 J - 10/8/2014
0.1 J - 1/13/2015
ND(0.5) - 4/14/2015
ND(0.5) - 7/14/2015
0.1 J - 10/28/2015
3300 Paper
0.6 - 3/2/2015
0.4 J - 4/9/2015
0.5 J - 5/4/2015
0.3 J - 7/6/2015
0.3 J - 8/3/2015
0.3 J - 9/14/2015
0.3 J - 10/5/2015
0.3 J - 12/7/2015
14300 Jarre
ND(0.5) - 5/4/2015
ND(0.5) - 6/1/2015
ND(0.5) - 7/6/2015
ND(0.5) - 8/3/2015
0.2 J - 9/14/2015
ND(0.5) - 10/5/2015
0.1 J - 11/2/2015
ND(0.5) - 12/7/2015
3313 Paper (01)
0.9 - 5/4/2015
3.3 - 6/1/2015
ND(0.5) - 7/13/2015
0.9 - 8/3/2015
1.8 - 9/14/2015
5.3 - 10/5/2015
ND(0.5) - 11/2/2015
ND(0.5) - 12/7/2015
14240 Jarre (01)
1.8 - 1/16/2014
1.1 - 4/14/2014
1.6 - 7/17/2014
1.3 - 10/9/2014
0.8 - 1/15/2015
0.5 - 4/10/2015
0.9 - 7/14/2015
1.2 - 10/28/2015
14240 Jarre (02)
2.0 - 10/15/2013
1.6 - 1/16/2014
1.0 - 4/14/2014
1.7 - 7/17/2014
1.1 - 10/9/2014
0.9 - 1/15/2015
0.9 - 7/14/2015
1.2 - 10/28/2015
14232 Jarre
0.14 J - 1/15/2014
ND(0.50) - 4/10/2014
ND(0.50) - 7/14/2014
0.12 J - 10/9/2014
ND(0.5) - 1/13/2015
ND(0.5) - 4/10/2015
ND(0.5) - 7/14/2015
ND(0.5) - 10/28/2015
14228 Jarre
0.13 J - 1/15/2014
ND(0.50) - 4/10/2014
ND(0.50) - 7/14/2014
ND(0.50) - 10/9/2014
ND(0.5) - 1/13/2015
ND(0.5) - 4/10/2015
ND(0.5) - 7/14/2015
ND(0.5) - 10/28/2015
14212 Robca
0.7 - 3/2/2015
0.6 - 4/6/2015
0.7 - 5/4/2015
0.7 - 6/1/2015
0.4 J - 8/3/2015
0.5 - 9/14/2015
0.5 J - 11/2/2015
0.3 J - 12/8/2015
14219 Robca
0.10 J - 10/9/2012
0.17 J - 1/9/2013
0.22 J - 4/8/2013
0.20 J - 7/11/2013
0.28 J - 4/15/2014
0.2 J - 1/13/2015
0.3 J - 4/14/2015
0.2 J - 7/8/2015
14217 Robca
0.52 - 4/9/2014
0.18 J - 7/15/2014
ND(0.50) - 8/5/2014
ND(2.5) - 10/8/2014
1.3 - 10/28/2014
1.9 - 1/13/2015
ND(0.5) - 7/22/2015
1.9 - 10/28/2015
14215 Robca
0.17 J - 2/5/2014
0.14 J - 4/9/2014
ND(0.50) - 7/17/2014
0.23 J - 10/8/2014
0.2 J - 1/22/2015
ND(0.5) - 4/8/2015
0.2 J - 7/14/2015
ND(0.5) - 10/29/2015
14214 Jarre
0.11 J - 1/17/2014
0.096 J - 4/18/2014
0.13 J - 7/30/2014
ND(0.50) - 10/9/2014
0.4 J - 1/15/2015
0.2 J - 4/14/2015
0.2 J - 7/14/2015
ND(0.5) - 10/28/2015
14212 Jarre
0.22 J - 1/17/2014
0.25 J - 4/18/2014
0.76 - 7/30/2014
0.60 - 10/9/2014
ND(0.5) - 1/15/2015
ND(0.5) - 4/14/2015
ND(0.5) - 7/14/2015
0.7 - 10/28/2015
14202 Jarre
0.49 J - 1/17/2014
0.12 J - 4/10/2014
ND(0.50) - 7/21/2014
0.40 J - 10/15/2014
0.4 J - 1/22/2015
0.2 J - 4/14/2015
0.4 J - 8/5/2015
0.5 - 11/12/2015
14200 Jarre
0.71 - 7/28/2014
0.5 - 1/15/2015
0.3 J - 7/20/2015
14120 Jarre
0.40 J - 8/11/2014
0.1 J - 1/15/2015
0.1 J - 7/20/2015
14118 Jarre
0.95 - 3/29/2012
0.81 - 7/12/2012
0.98 - 1/15/2013
1.2 - 7/12/2013
0.73 - 1/17/2014
0.98 - 7/14/2014
0.9 - 1/15/2015
0.7 - 7/14/2015
14116 Jarre
0.90 - 1/18/2012
0.93 - 9/4/2012
0.57 - 1/8/2013
0.48 J - 7/11/2013
0.64 - 1/28/2014
0.36 J - 7/16/2014
0.3 J - 2/9/2015
0.2 J - 7/29/2015
14114 Jarre
3.5 - 7/18/2012
ND(0.50) - 1/15/2013
2.4 - 2/5/2013
2.4 - 7/12/2013
2.5 - 1/22/2014
1.3 - 7/21/2014
2.5 - 1/20/2015
0.9 - 7/17/2015
14112 Jarre
2.7 - 1/10/2012
1.5 - 7/18/2012
0.95 - 1/10/2013
1.4 - 7/15/2013
0.47 J - 1/22/2014
0.79 - 7/16/2014
0.2 J - 1/15/2015
0.4 J - 7/16/2015
14110 Jarre
1.7 - 1/17/2012
ND(0.50) - 7/17/2012
0.95 - 8/14/2012
0.59 - 1/15/2013
0.60 - 8/2/2013
0.28 J - 1/23/2014
0.43 J - 7/28/2014
0.2 J - 1/20/2015
14204 Robca
0.90 - 1/16/2014
1.2 - 4/9/2014
0.67 - 7/15/2014
1.5 - 10/8/2014
1.2 - 1/13/2015
0.5 - 4/14/2015
0.8 - 7/15/2015
1.2 - 10/29/2015
14206 Robca
0.22 J - 2/11/2014
0.21 J - 4/15/2014
0.24 J - 7/22/2014
0.21 J - 10/14/2014
0.1 J - 1/16/2015
0.1 J - 4/14/2015
0.2 J - 7/8/2015
ND(0.5) - 12/1/2015
14202 Robca
0.12 J - 1/17/2012
0.13 J - 7/18/2012
0.11 J - 1/22/2013
ND(0.50) - 7/9/2013
ND(0.50) - 1/16/2014
0.14 J - 7/15/2014
0.1 J - 1/22/2015
0.1 J - 7/23/2015
14205 Robca
0.41 J - 1/20/2014
0.43 J - 4/9/2014
0.62 - 7/15/2014
0.57 - 10/17/2014
0.7 - 1/20/2015
0.4 J - 4/8/2015
0.7 - 7/14/2015
0.5 - 10/28/2015
14203 Robca
0.18 J - 1/16/2014
0.17 J - 4/9/2014
0.20 J - 7/15/2014
0.18 J - 10/8/2014
0.1 J - 1/20/2015
ND(0.5) - 4/8/2015
0.1 J - 7/8/2015
0.1 J - 10/29/2015
14105 Robca
0.13 J - 1/9/2012
ND(0.50) - 7/10/2012
0.092 J - 1/9/2013
ND(0.50) - 7/9/2013
0.16 J - 1/13/2014
ND(0.50) - 7/9/2014
0.1 J - 1/12/2015
0.1 J - 7/9/2015
14111 Robca
0.25 J - 1/17/2012
0.15 J - 7/23/2012
0.24 J - 1/10/2013
0.41 J - 7/30/2013
0.29 J - 1/16/2014
0.26 J - 8/15/2014
0.3 J - 1/13/2015
0.1 J - 7/27/2015
3300 White (B2)
0.072 J - 1/16/2012
0.11 J - 7/16/2012
0.091 J - 1/10/2013
0.13 J - 7/15/2013
0.43 J - 1/20/2014
0.16 J - 7/17/2014
0.1 J - 1/15/2015
0.1 J - 7/9/2015
3300 White (D)
ND(0.50) - 7/13/2011
0.13 J - 1/16/2012
0.15 J - 7/26/2012
ND(0.50) - 1/10/2013
0.12 J - 7/15/2013
0.16 J - 1/20/2014
0.1 J - 1/23/2015
ND(0.5) - 7/16/2015
3300 White (B)
0.26 J - 1/16/2012
0.46 J - 7/16/2012
0.37 J - 1/10/2013
0.48 J - 7/15/2013
0.41 J - 1/17/2014
0.50 - 7/17/2014
0.2 J - 1/20/2015
0.2 J - 7/9/2015
3306 White
0.13 J - 2/27/2012
0.14 J - 7/13/2012
0.12 J - 1/23/2013
ND(0.50) - 8/2/2013
0.15 J - 1/17/2014
0.16 J - 7/17/2014
0.1 J - 3/9/2015
0.1 J - 7/15/2015
3305 White
ND(0.50) - 1/16/2012
ND(0.50) - 7/13/2012
ND(0.50) - 1/10/2013
ND(0.50) - 7/8/2013
0.17 J - 1/23/2014
0.18 J - 7/21/2014
ND(0.5) - 1/12/2015
0.1 J - 7/9/2015
LEGEND
Private Supply Well
Sample Location with at least One Detection 12/31/14 to 12/31/15
Continuous ND since 12/31/14
Not Sampled Since 12/31/14
Property Boundaries (Approx.)
Service Station Property Boundary
Private Supply Well with EM POET
Off-Site Private Supply Well
Property Address (Abrv.)
MTBE (µg/L) - Sample Date
J = INDICATES AN ESTIMATED VALUE
ND(RL) = NOT DETECTED AT OR ABOVE THE LABORATORY REPORTING LIMIT (RL) LABORATORY REPORTING LIMIT INCLUDED
NOTE:
1. DATA SHOWN FOR THE LAST 8 SAMPLING EVENTS.
2. FOR THOSE LOCATIONS WITH POINT OF ENTRY TREATMENT (POET) SYSTEMS, THE RESULTS SHOWN REPRESENT INFLUENT ("PI") SAMPLE RESULTS ONLY (i.e. COLLECTED PRIOR TO THE POET SYSTEM).
N
0 80 160 320 Feet
0 24 48 96 Meters
FIGURE 3
WEST MTBE PRIVATE SUPPLY WELL RESULTS MAP
INACTIVE EXXON FACILITY #28077
14258 JARRETTSVILLE PIKE
PHOENIX, MARYLAND
DRAWN BY: BNM
REVISED BY: BNM
DATE: 1/13/2016
CHECKED BY: MB
SCALE: 1:1,920
PROJECT NO: 20153942
SOURCE: CONTACT KLEINFELDER FOR METADATA
KLEINFELDER
Bright People. Right Solutions.
1340 Charwood Road, Suite I
Hanover, Maryland 21076
t | 866.862.9760
f | 410.850.0049